14122306, 6 hour forecast for precip, 850 mb Z, and winds (knots) -- NASA GEOS5

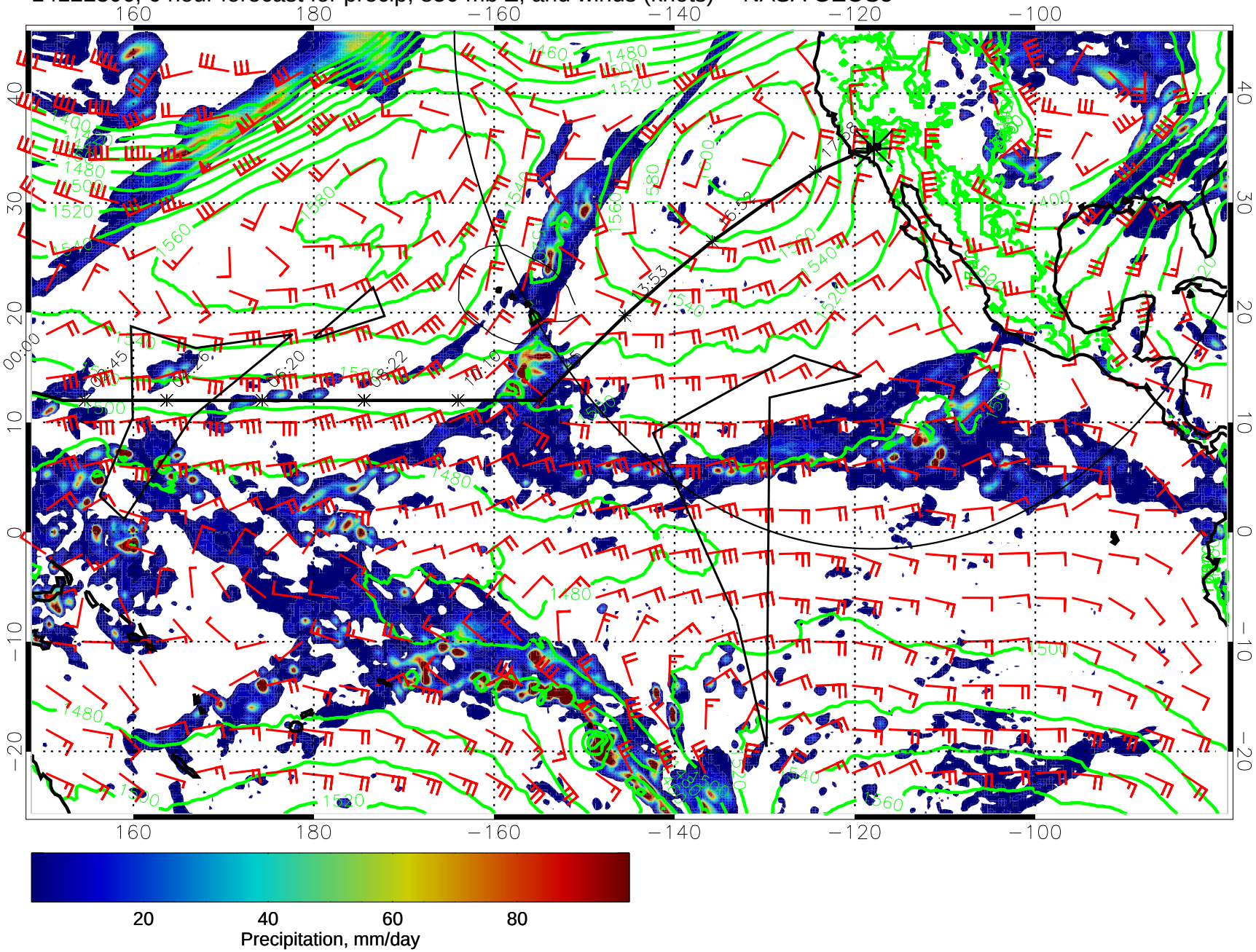

14122312, 12 hour forecast for precip, 850 mb Z, and winds (knots) -- NASA GEOS5

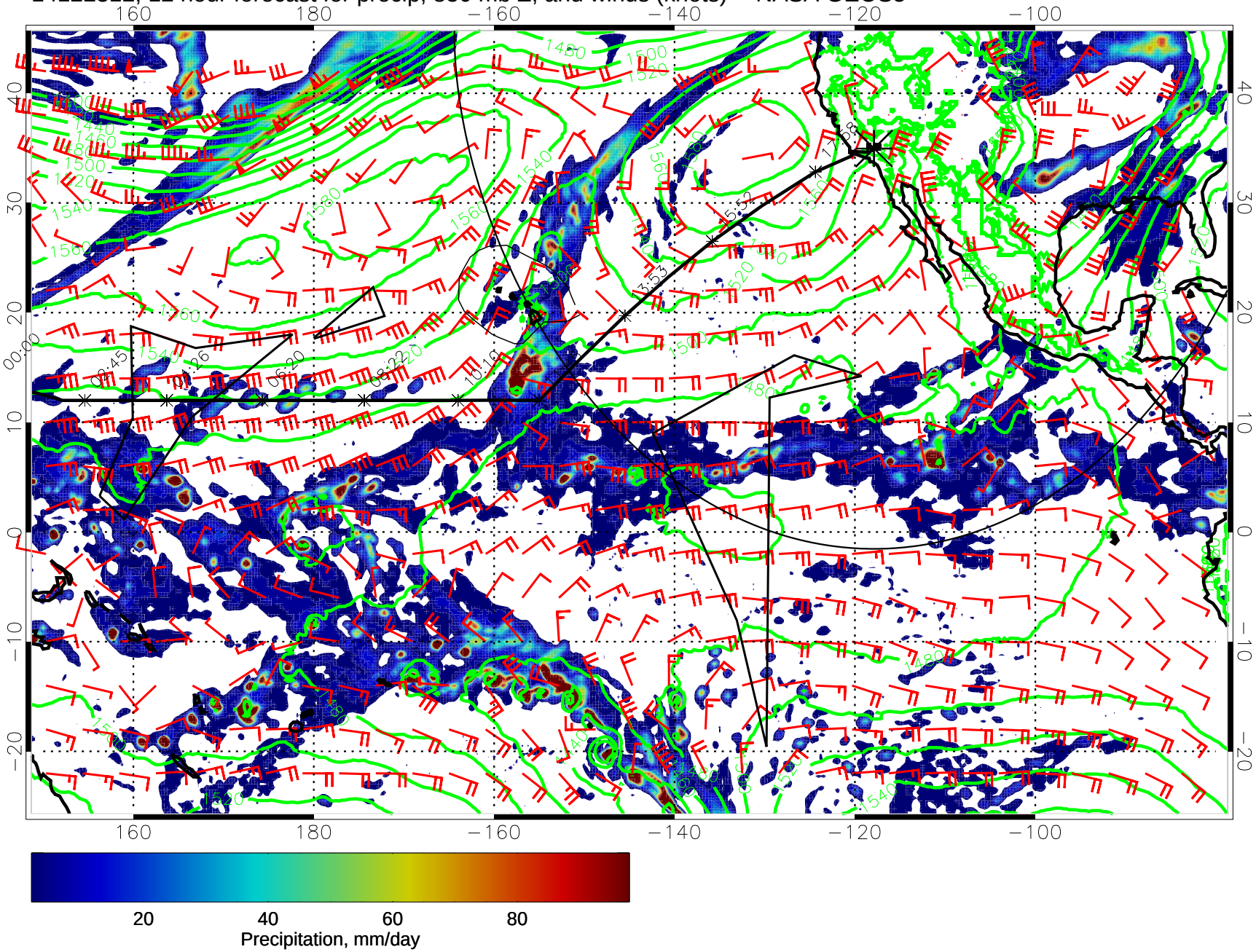

14122318, 18 hour forecast for precip, 850 mb Z, and winds (knots) -- NASA GEOS5

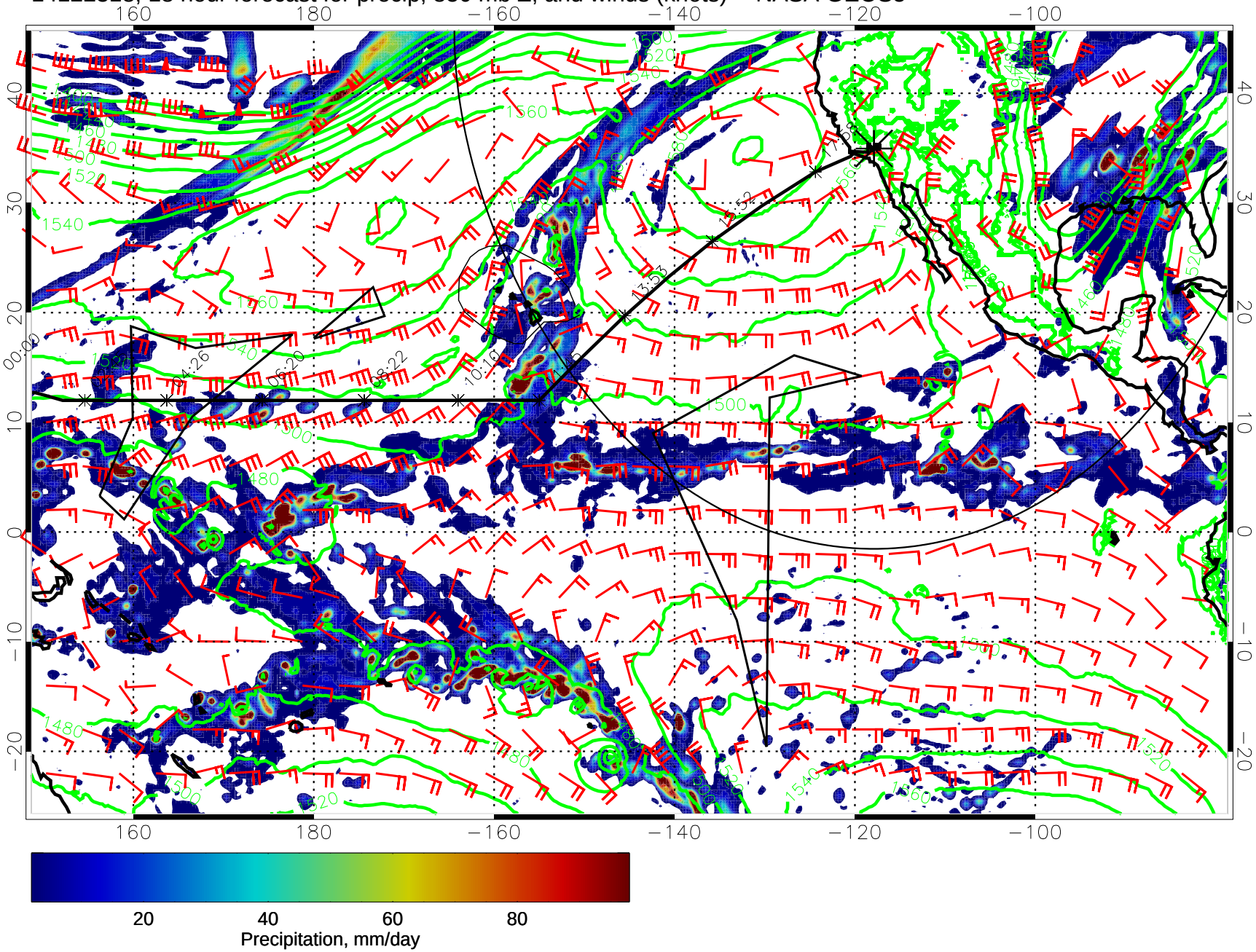

14122400, 24 hour forecast for precip, 850 mb Z, and winds (knots) -- NASA GEOS5

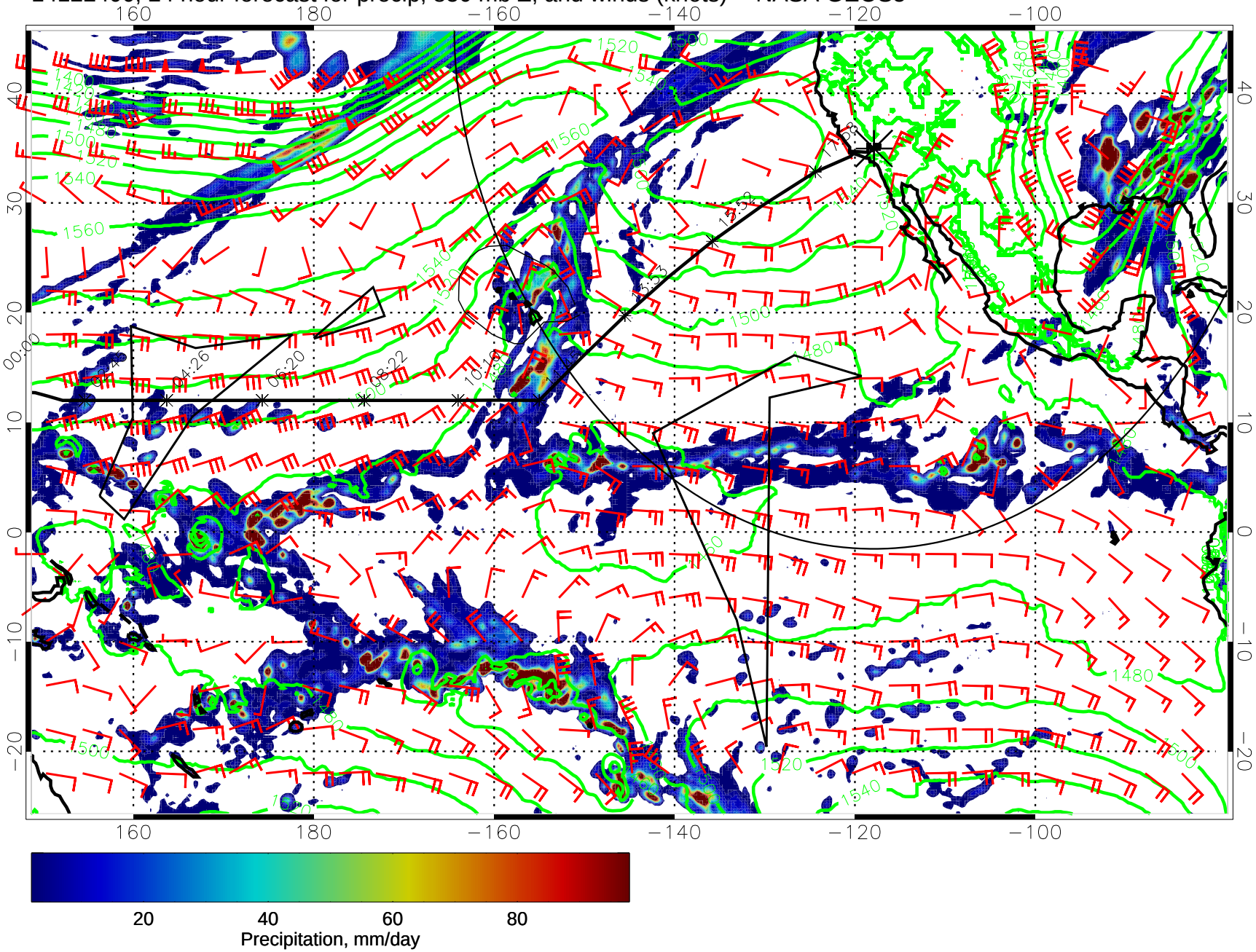

14122406, 30 hour forecast for precip, 850 mb Z, and winds (knots) -- NASA GEOS5

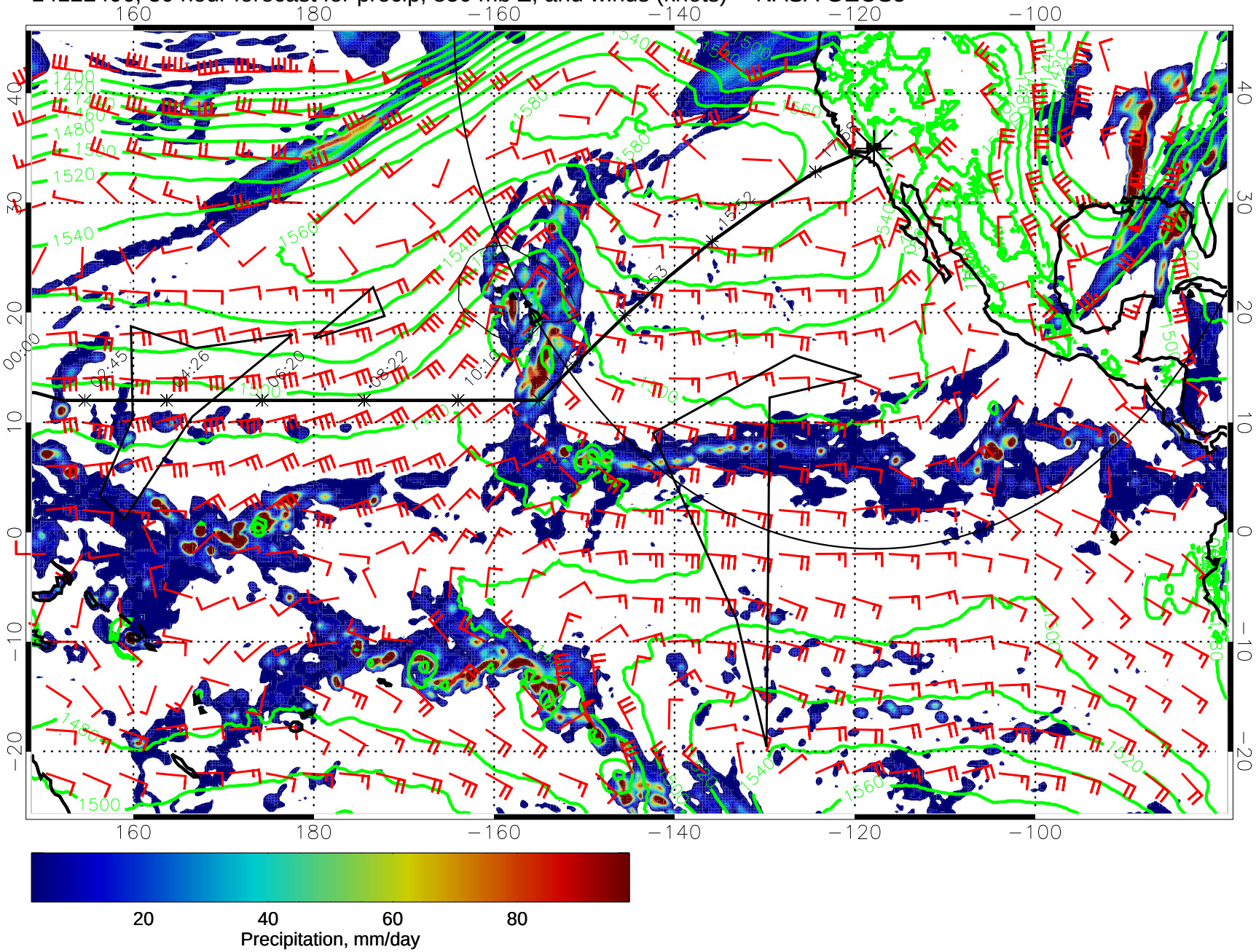

14122412, 36 hour forecast for precip, 850 mb Z, and winds (knots) -- NASA GEOS5

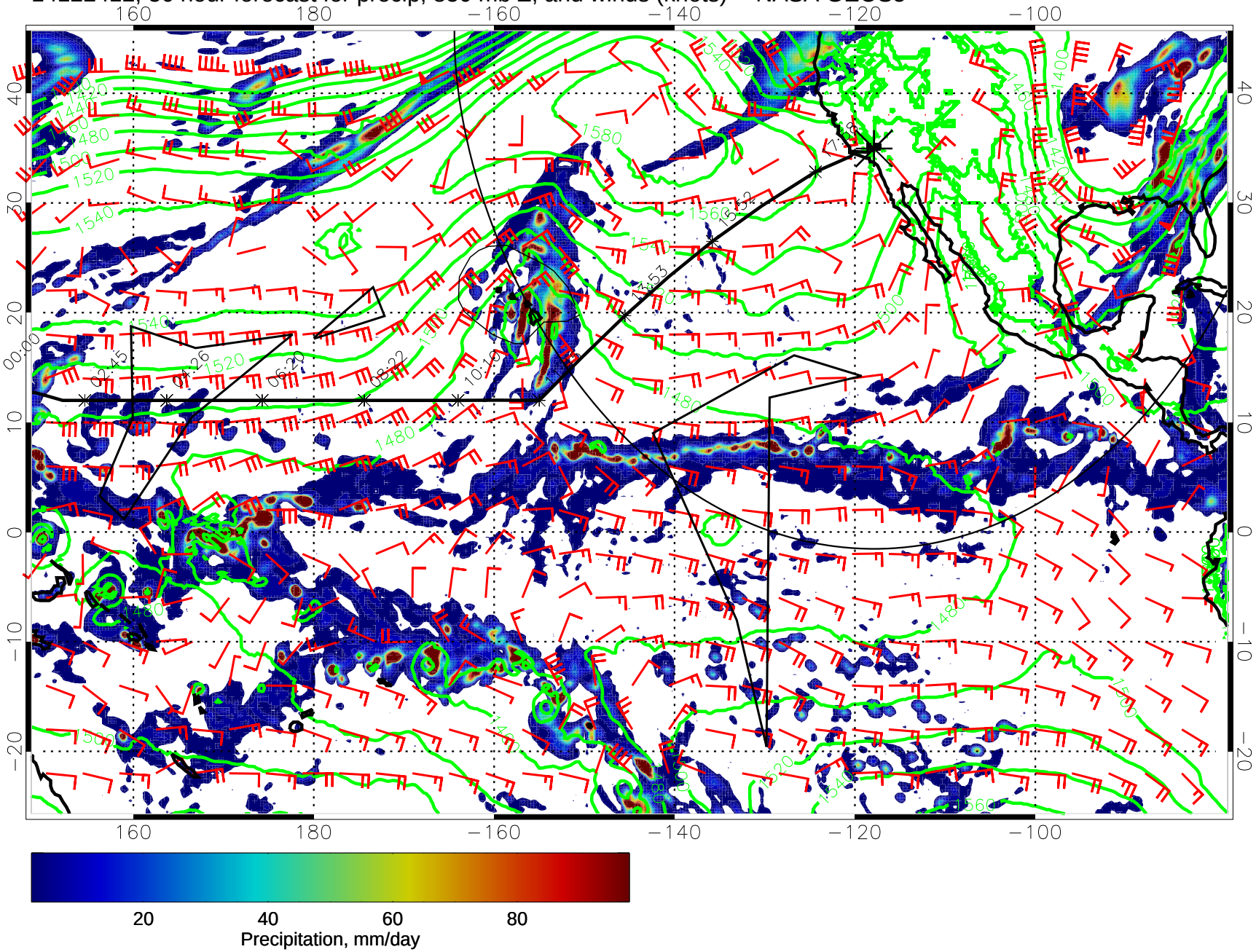

14122418, 42 hour forecast for precip, 850 mb Z, and winds (knots) -- NASA GEOS5

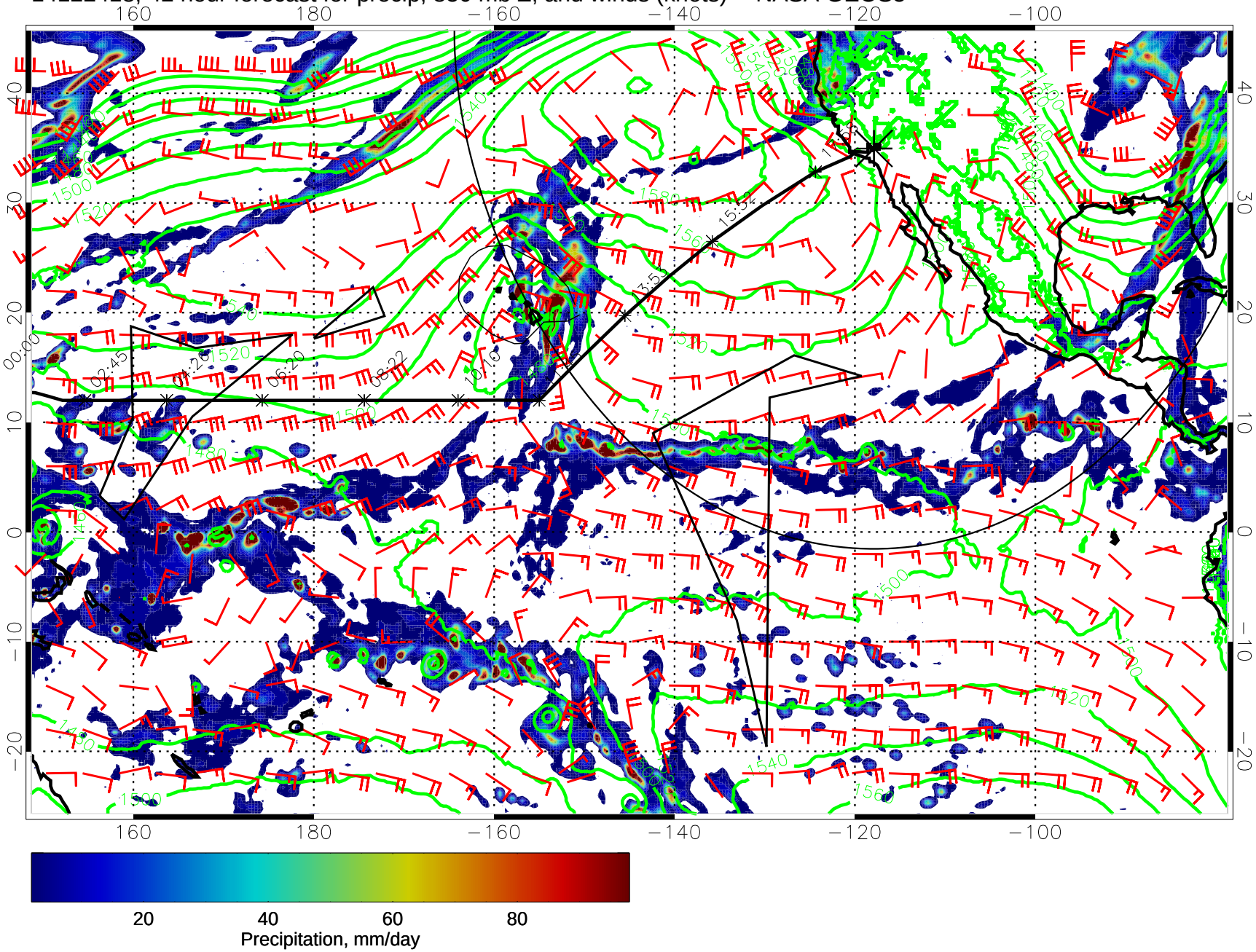

14122500, 48 hour forecast for precip, 850 mb Z, and winds (knots) -- NASA GEOS5

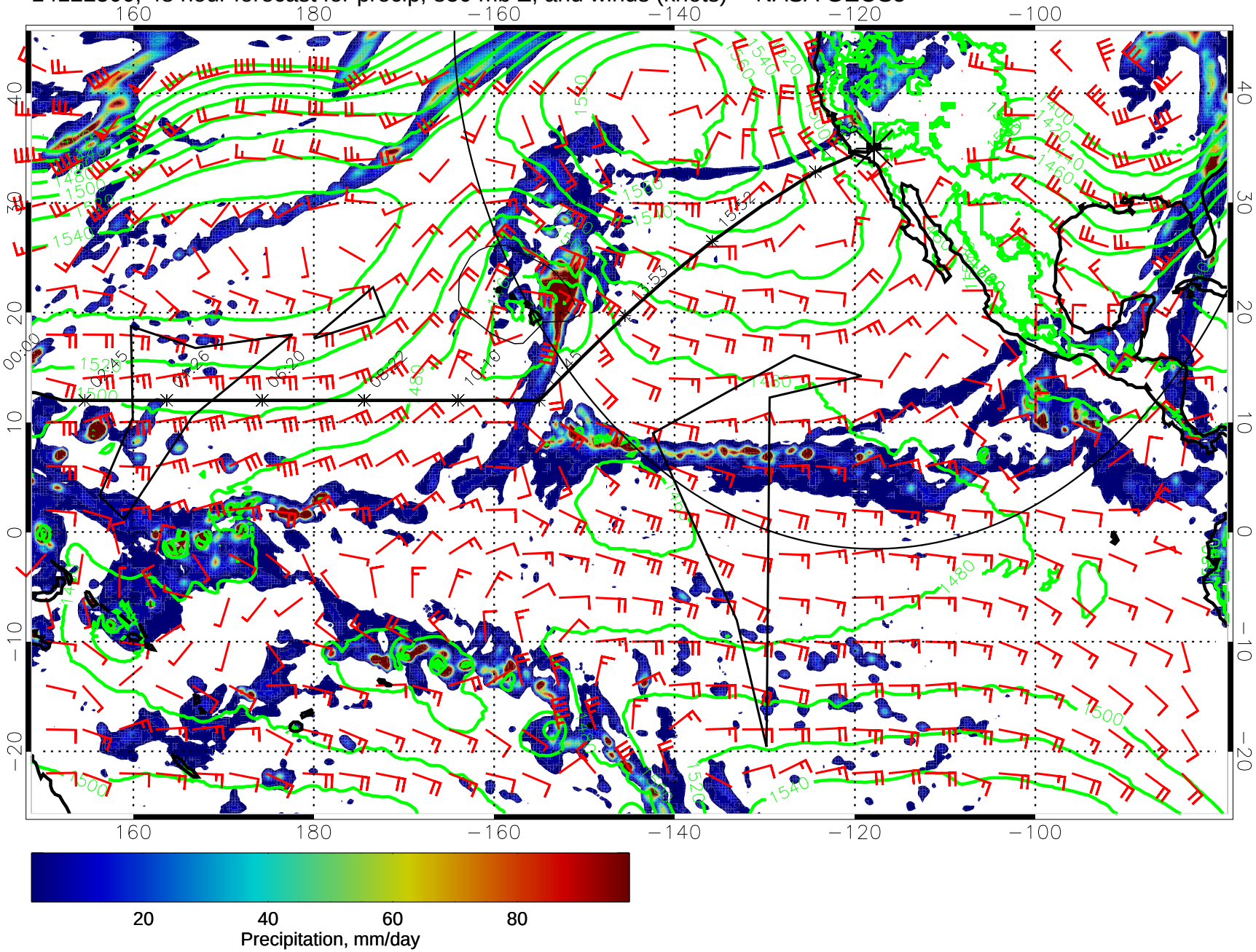

14122506, 54 hour forecast for precip, 850 mb Z, and winds (knots) -- NASA GEOS5

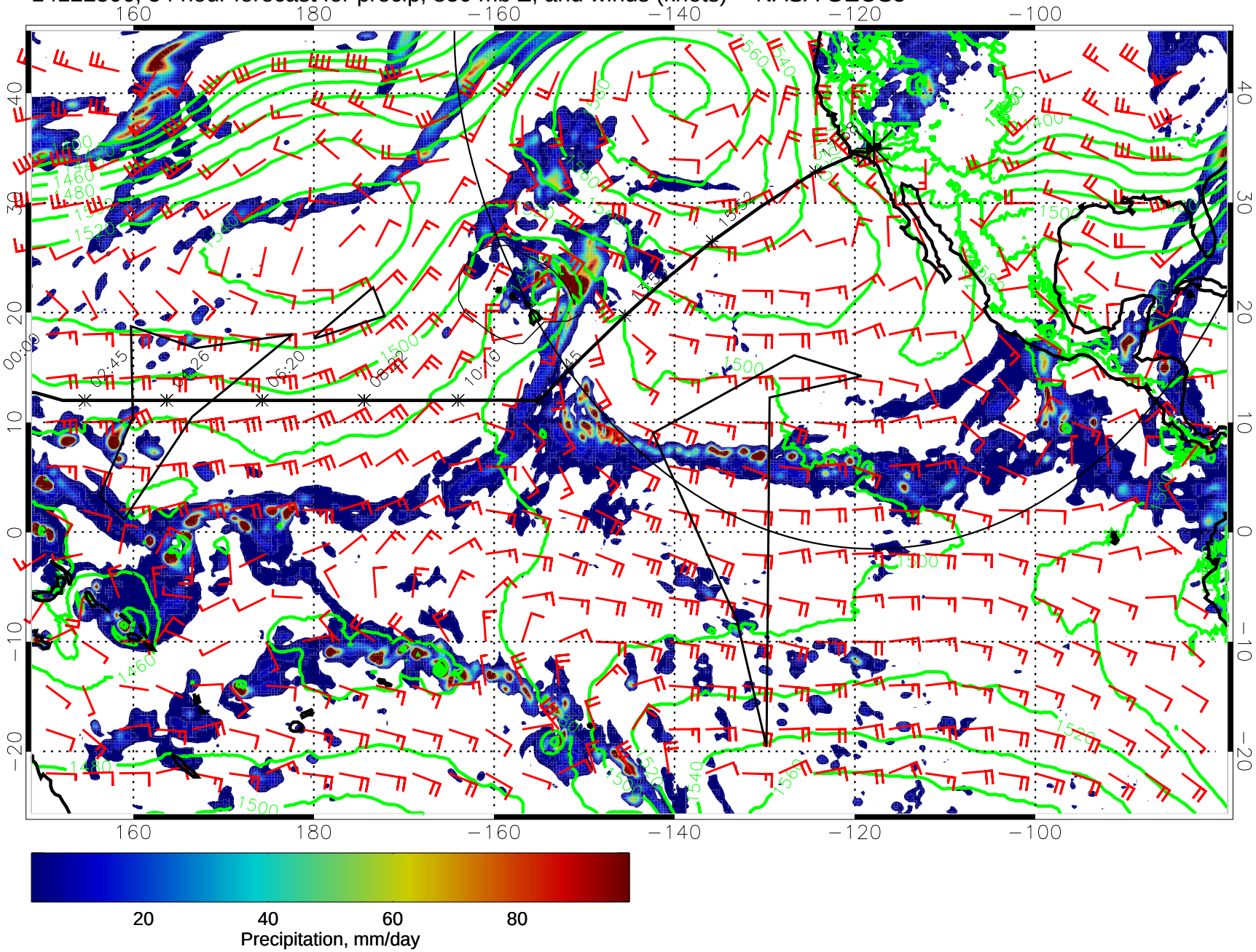

14122512, 60 hour forecast for precip, 850 mb Z, and winds (knots) -- NASA GEOS5

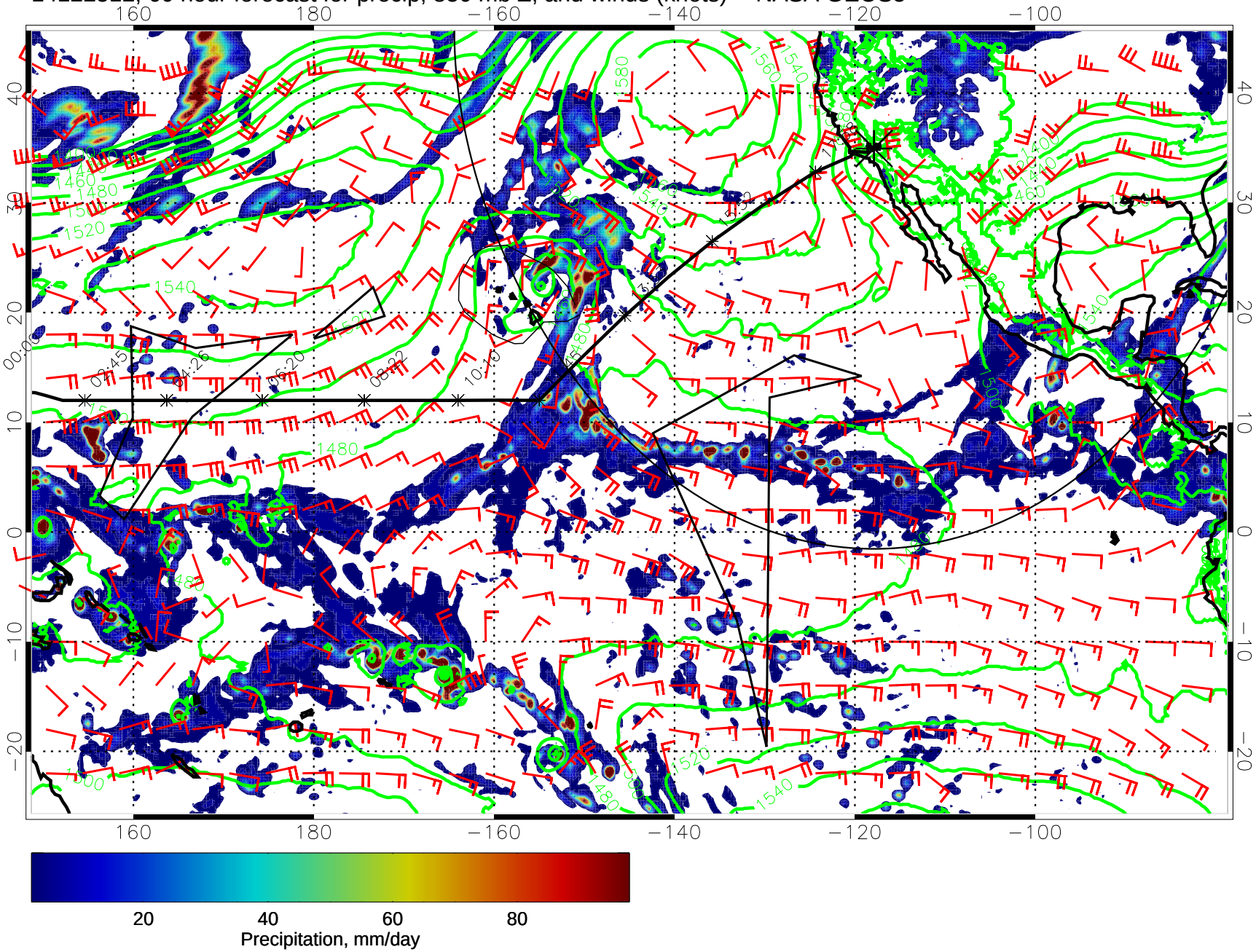

14122518, 66 hour forecast for precip, 850 mb Z, and winds (knots) -- NASA GEOS5

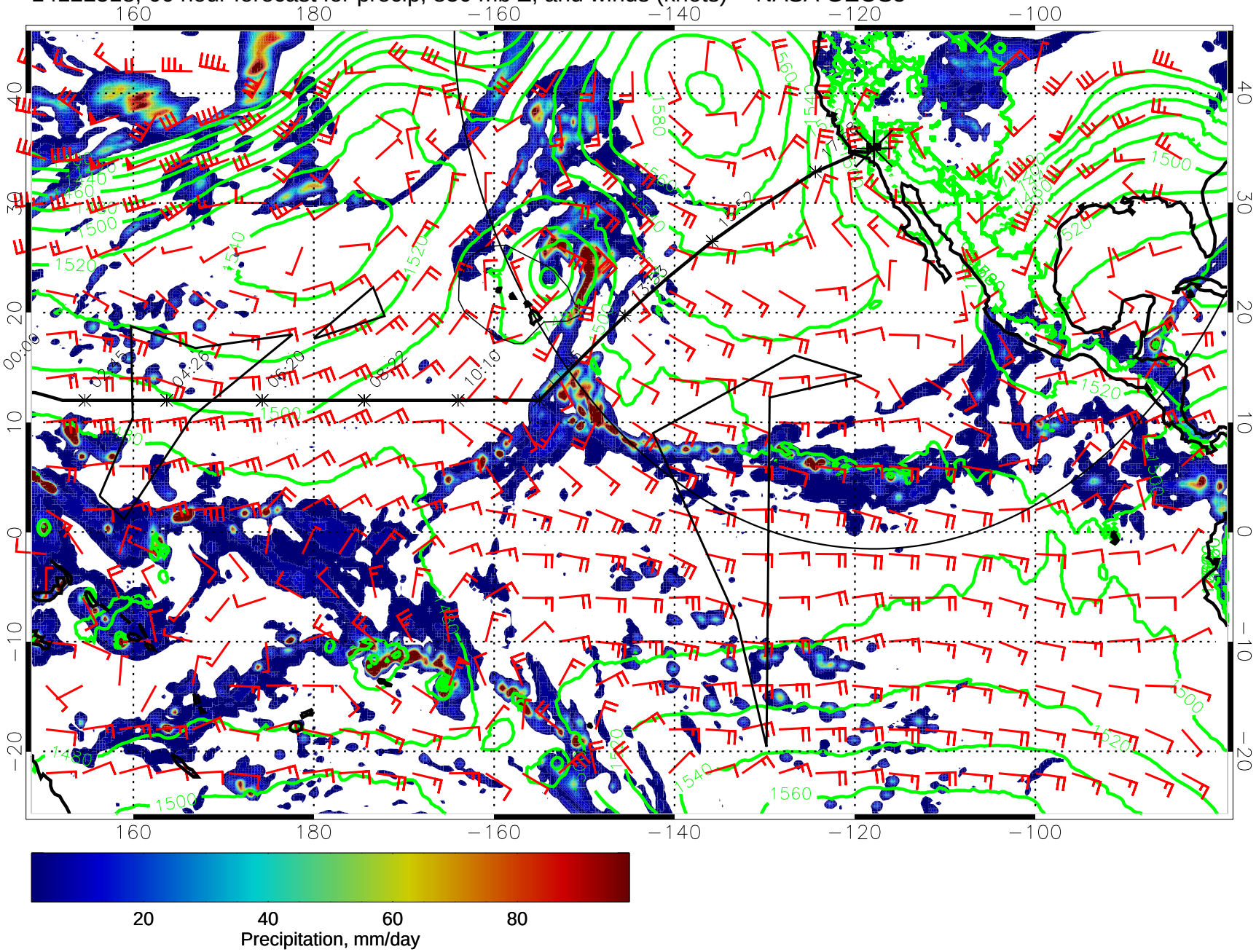

14122600, 72 hour forecast for precip, 850 mb Z, and winds (knots) -- NASA GEOS5

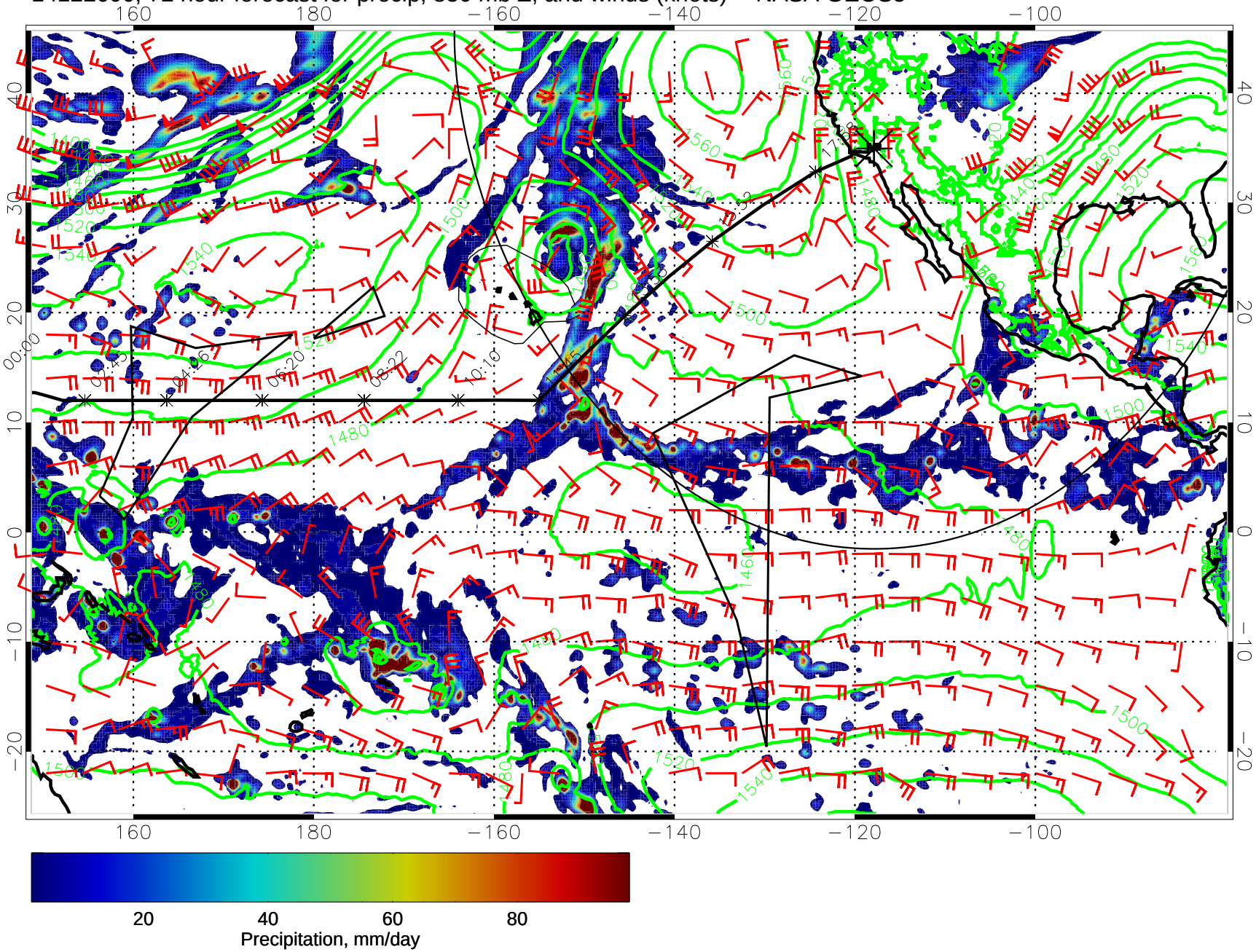

14122606, 78 hour forecast for precip, 850 mb Z, and winds (knots) -- NASA GEOS5

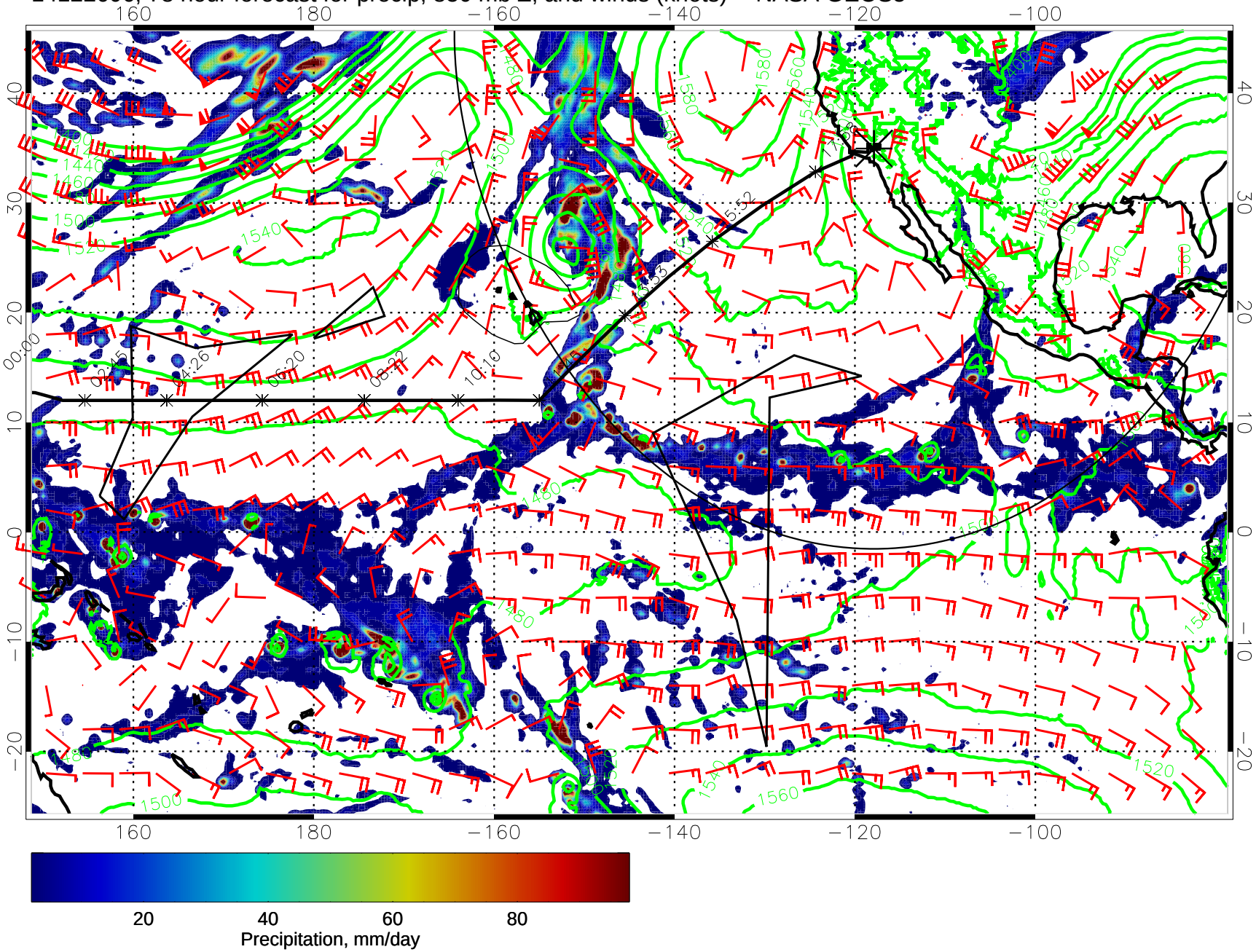

14122612, 84 hour forecast for precip, 850 mb Z, and winds (knots) -- NASA GEOS5

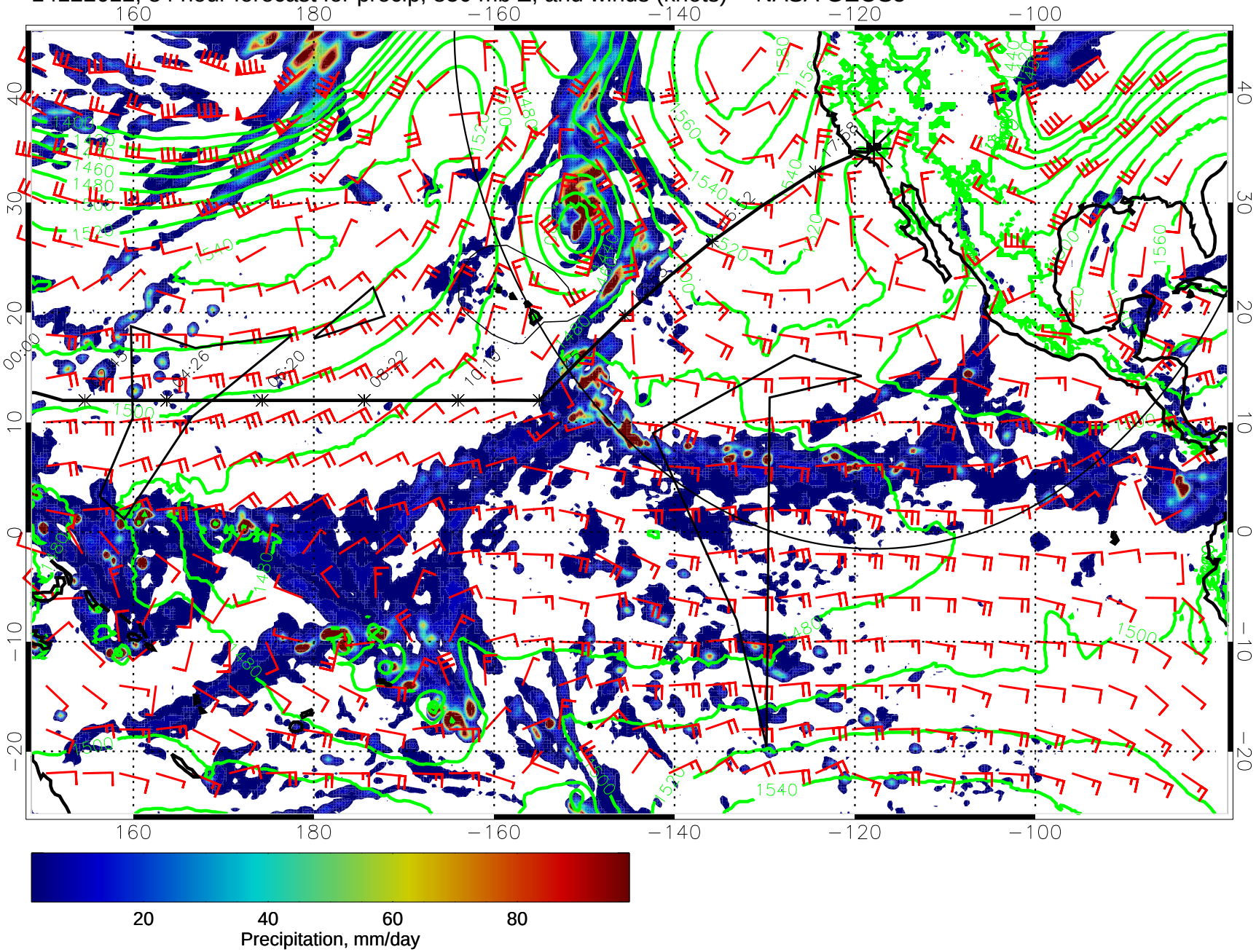

14122618, 90 hour forecast for precip, 850 mb Z, and winds (knots) -- NASA GEOS5

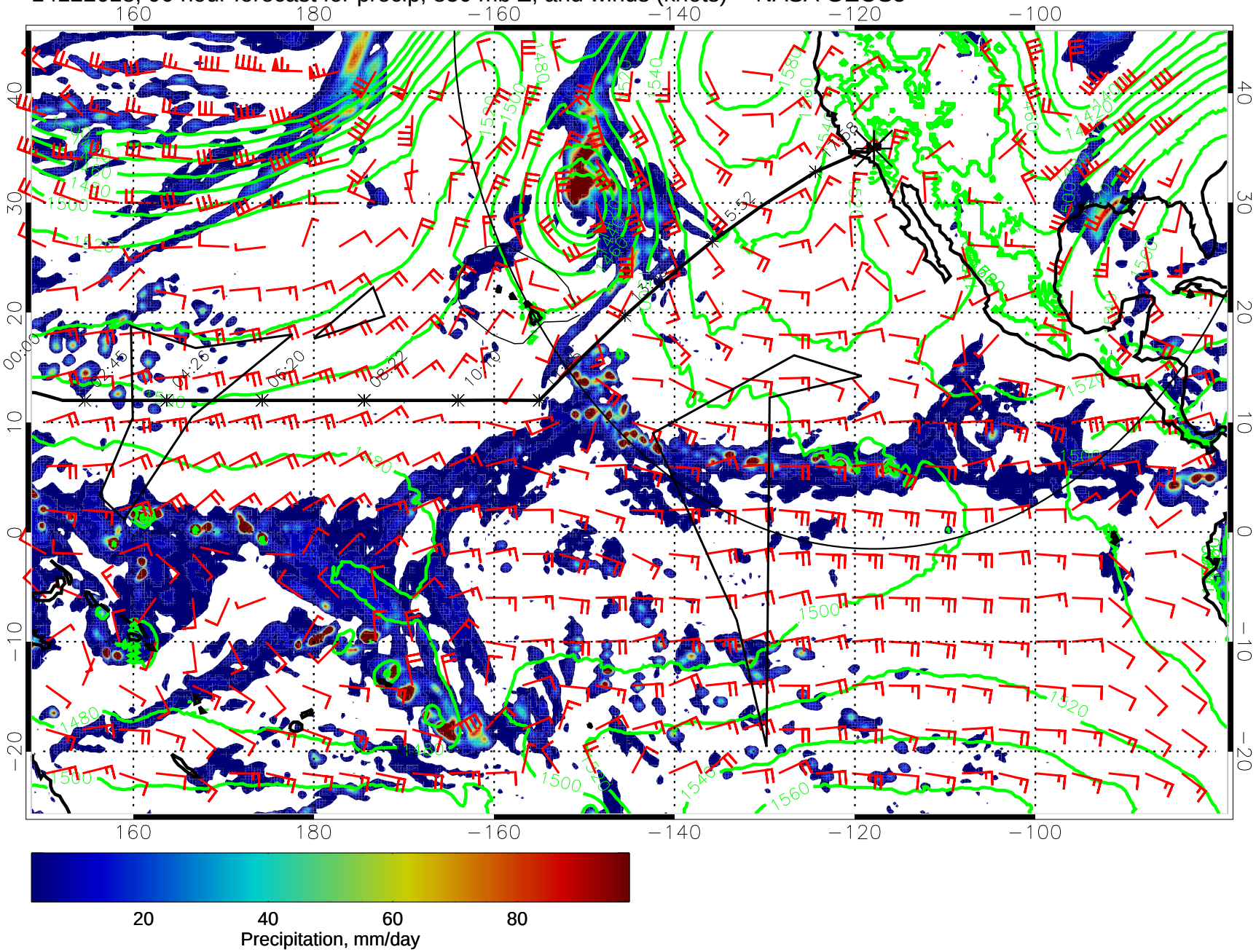

20 40 60 80

Precipitation, mm/day

14122700, 96 hour forecast for precip, 850 mb Z, and winds (knots) -- NASA GEOS5

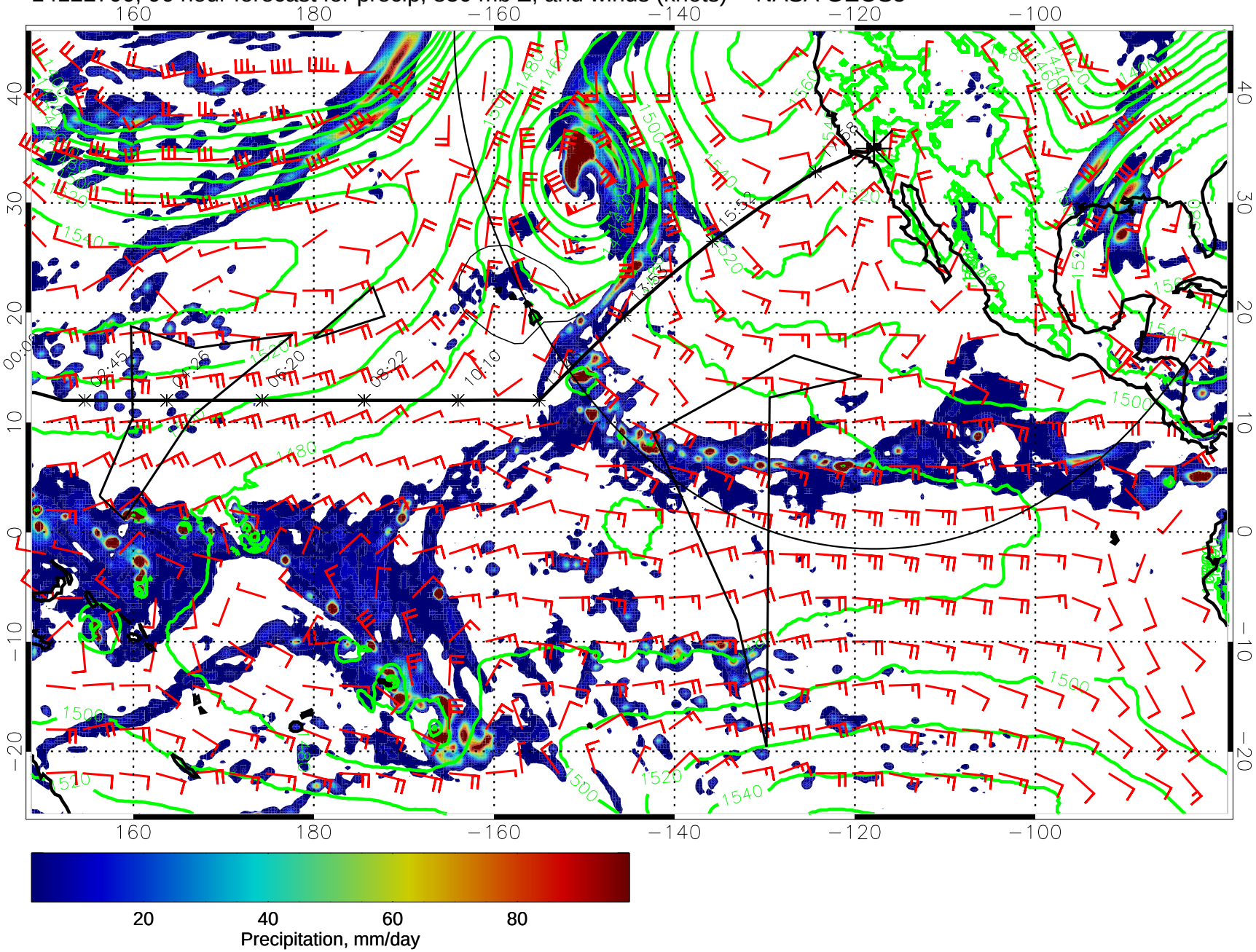

20 40 60 80

Precipitation, mm/day

14122706, 102 hour forecast for precip, 850 mb Z, and winds (knots) -- NASA GEOS5

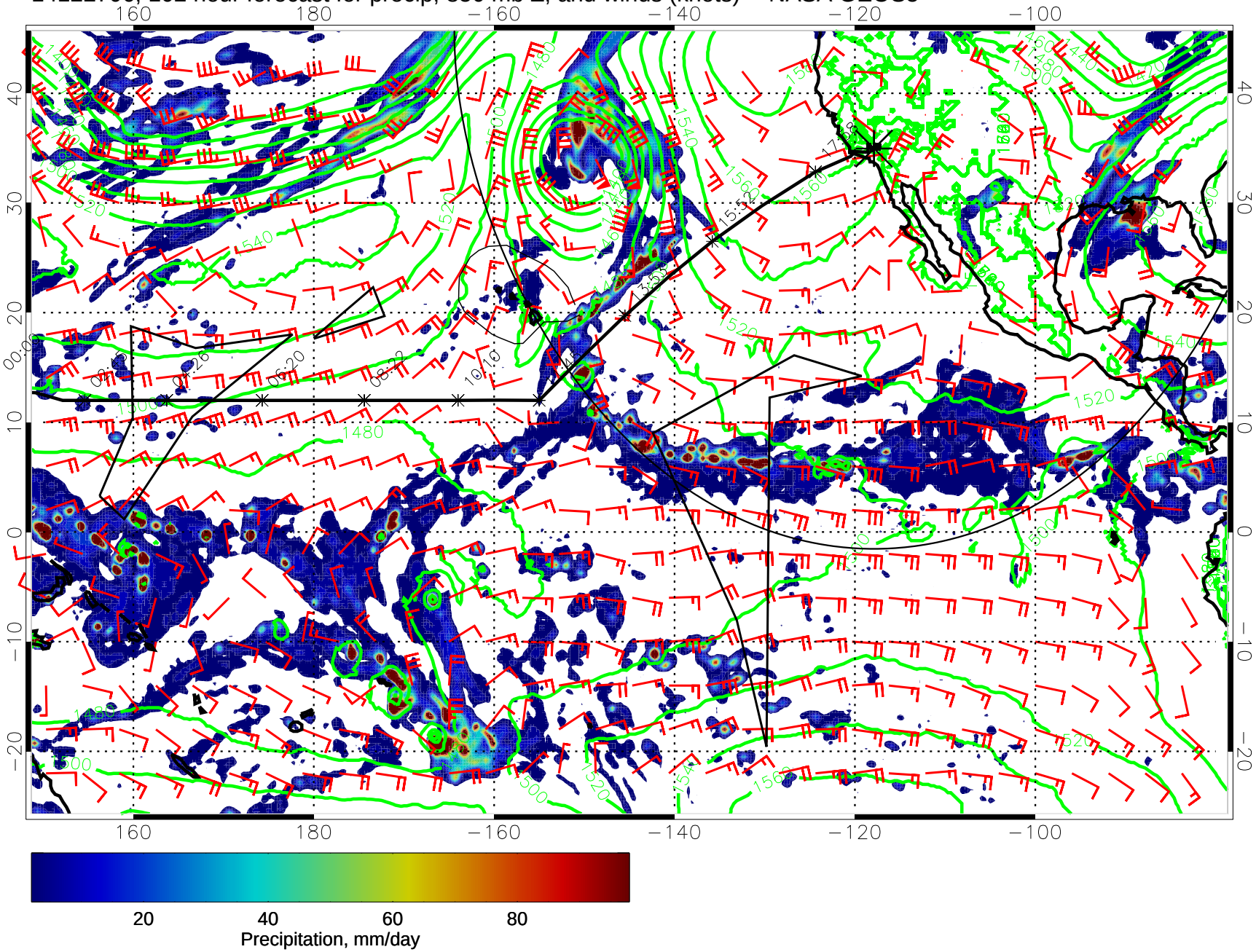

14122712, 108 hour forecast for precip, 850 mb Z, and winds (knots) -- NASA GEOS5

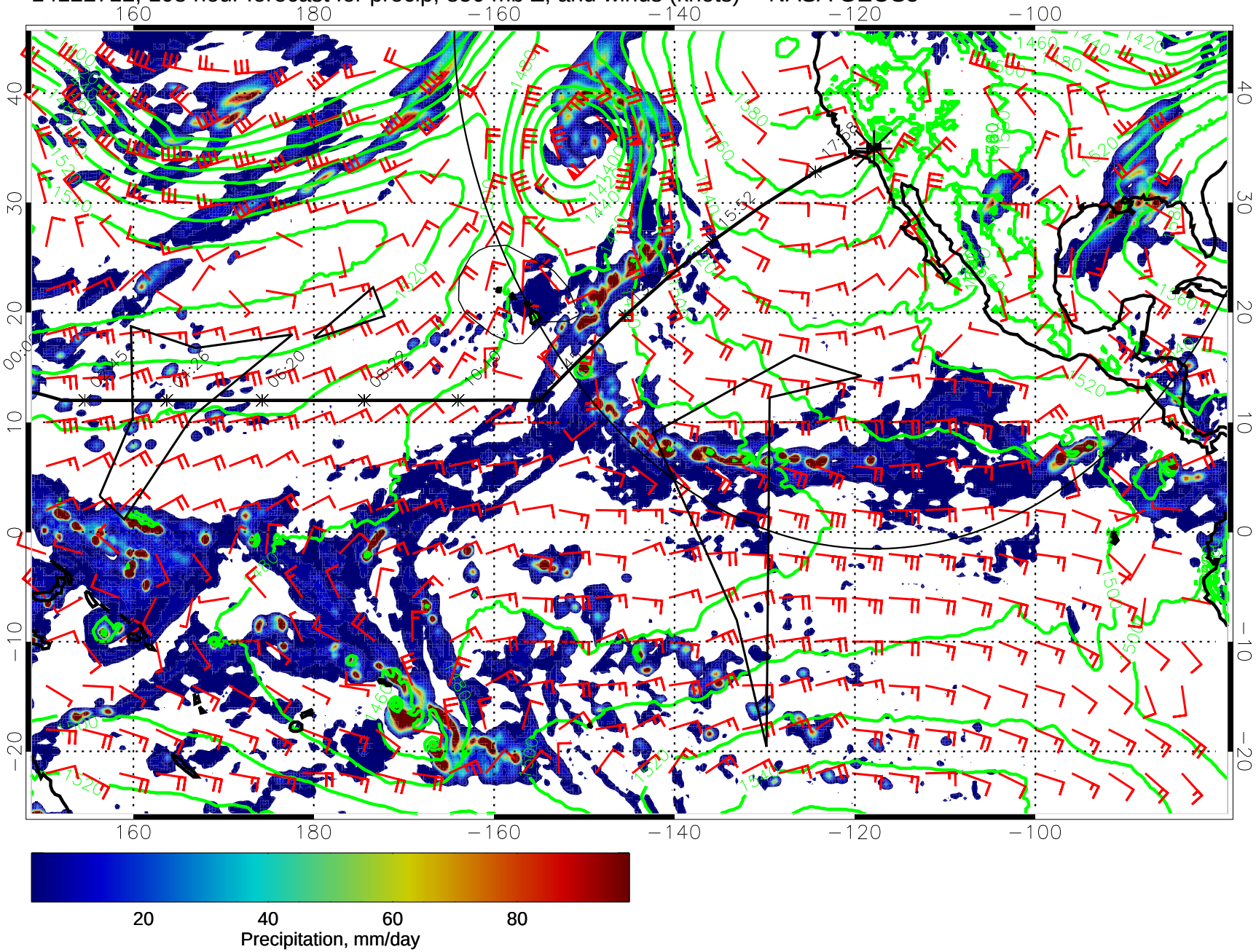

14122718, 114 hour forecast for precip, 850 mb Z, and winds (knots) -- NASA GEOS5

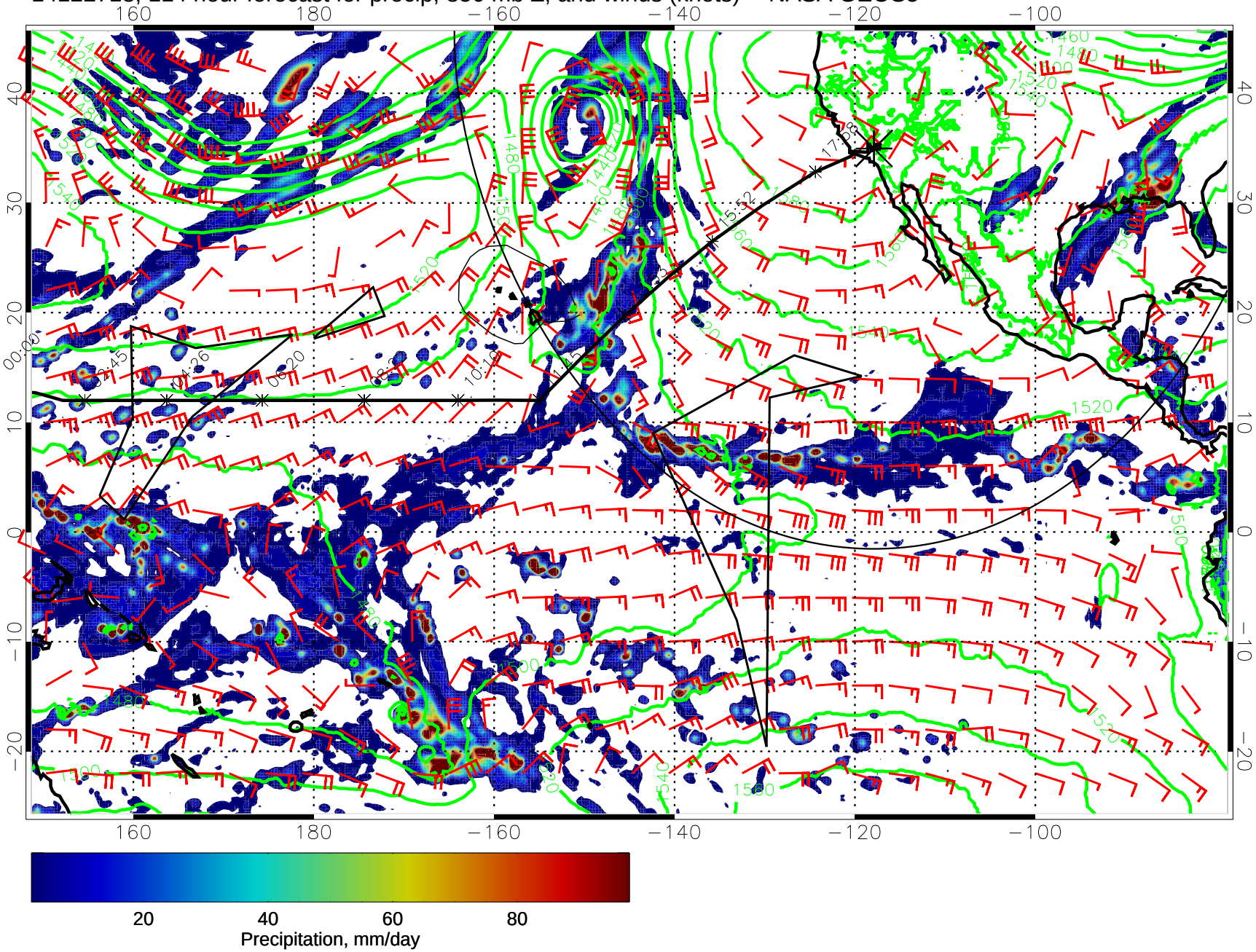
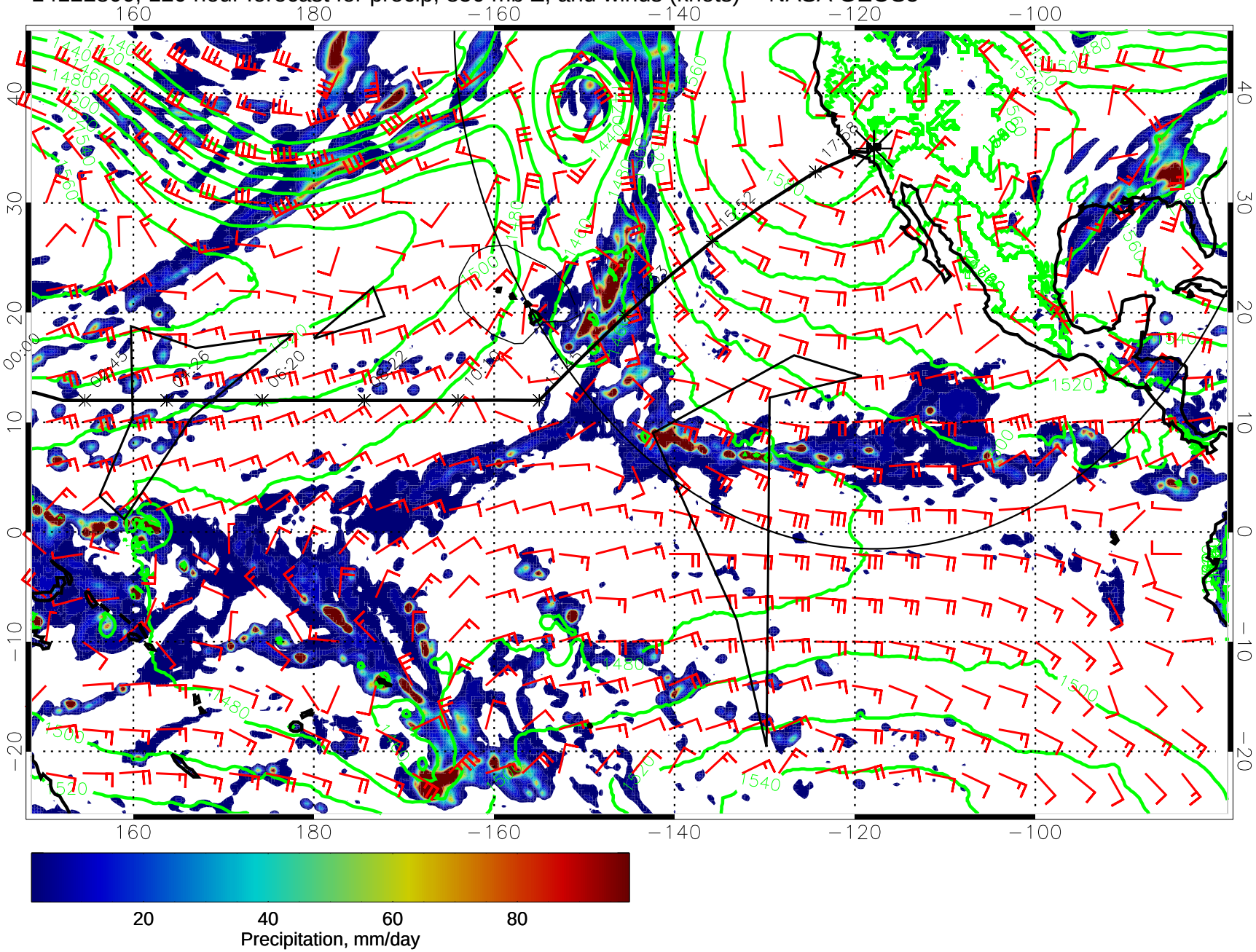
14122800, 120 hour forecast for precip, 850 mb Z, and winds (knots) -- NASA GEOS5