14121106, 6 hour forecast for precip, 850 mb Z, and winds (knots) -- NASA GEOS5

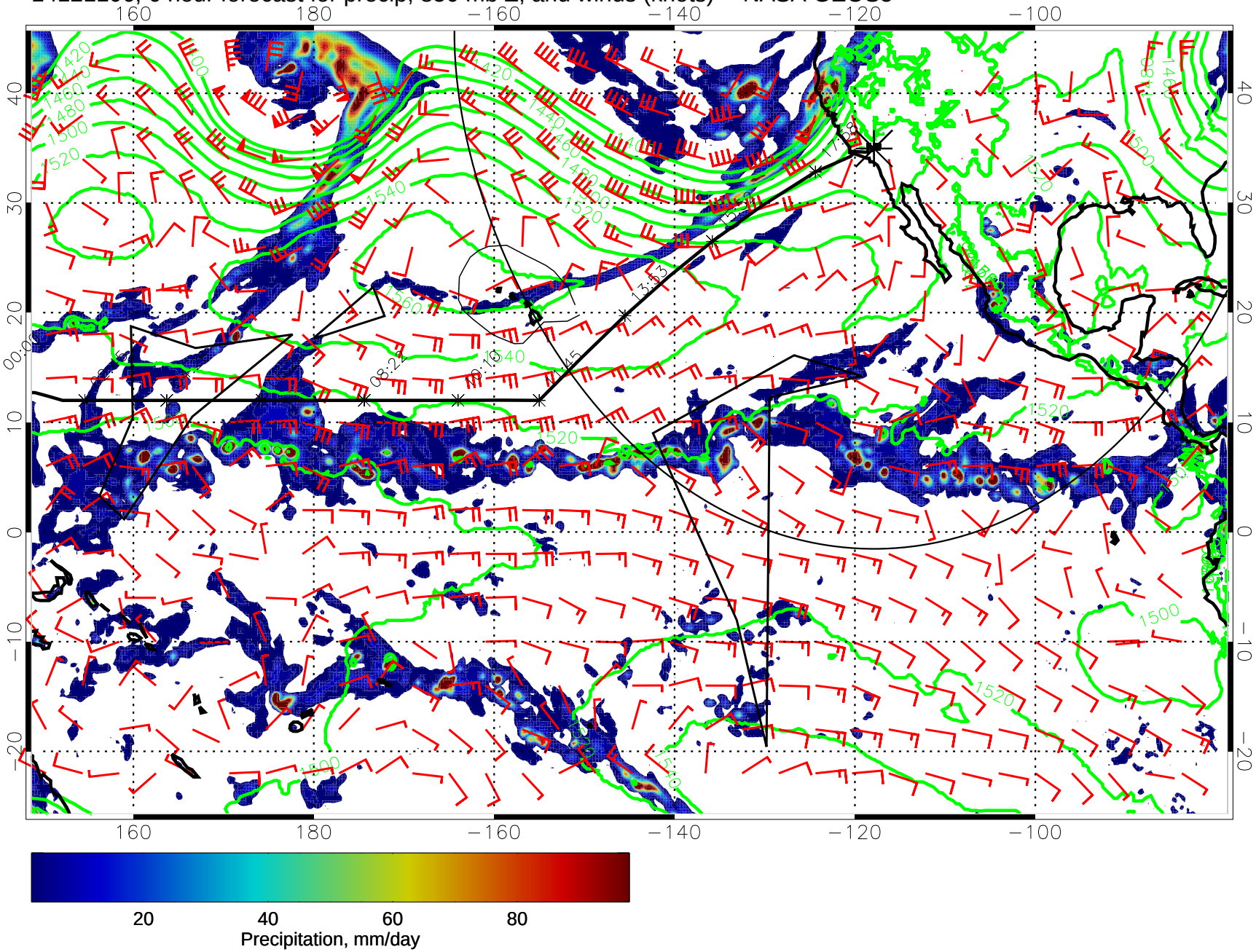

14121112, 12 hour forecast for precip, 850 mb Z, and winds (knots) -- NASA GEOS5

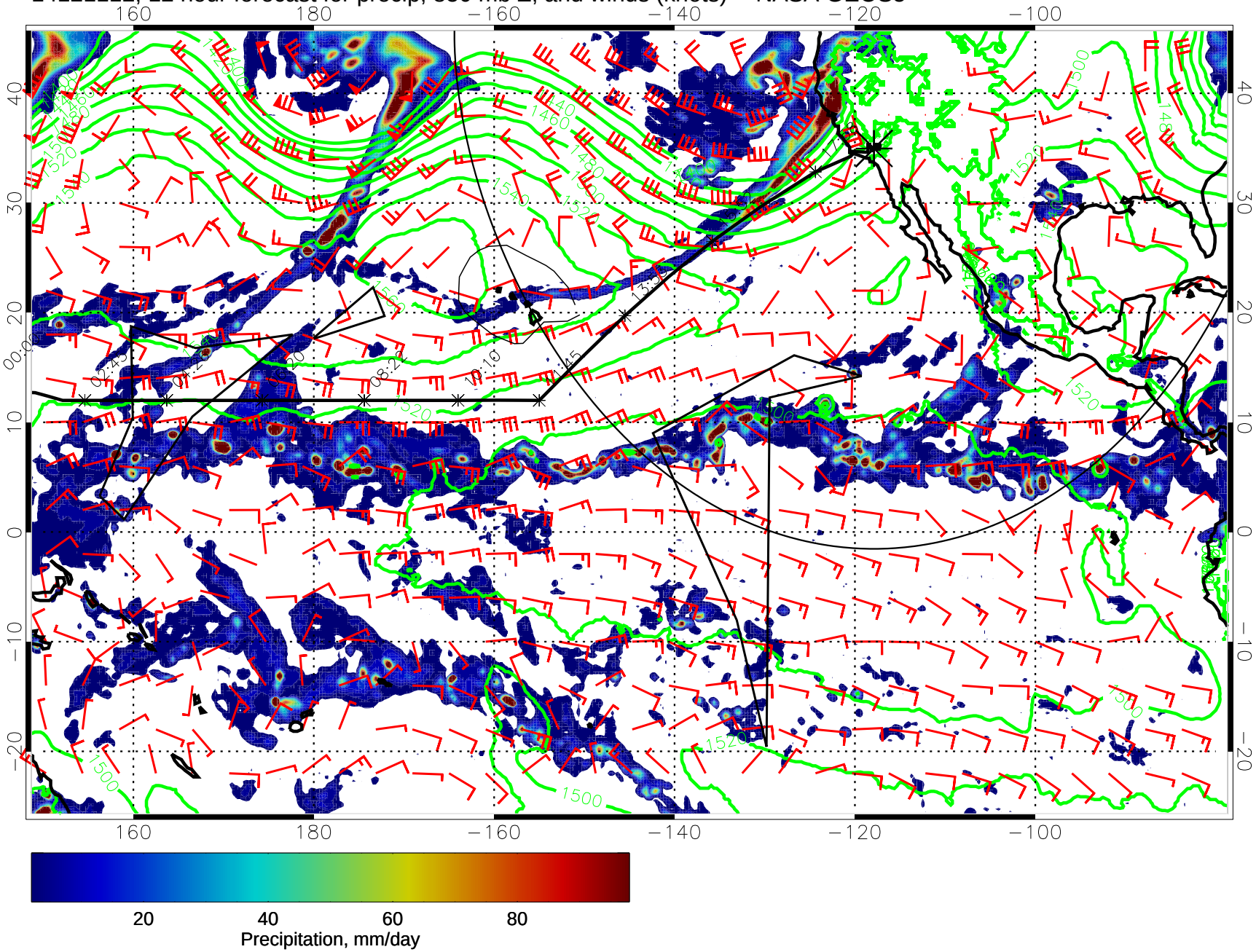

14121118, 18 hour forecast for precip, 850 mb Z, and winds (knots) -- NASA GEOS5

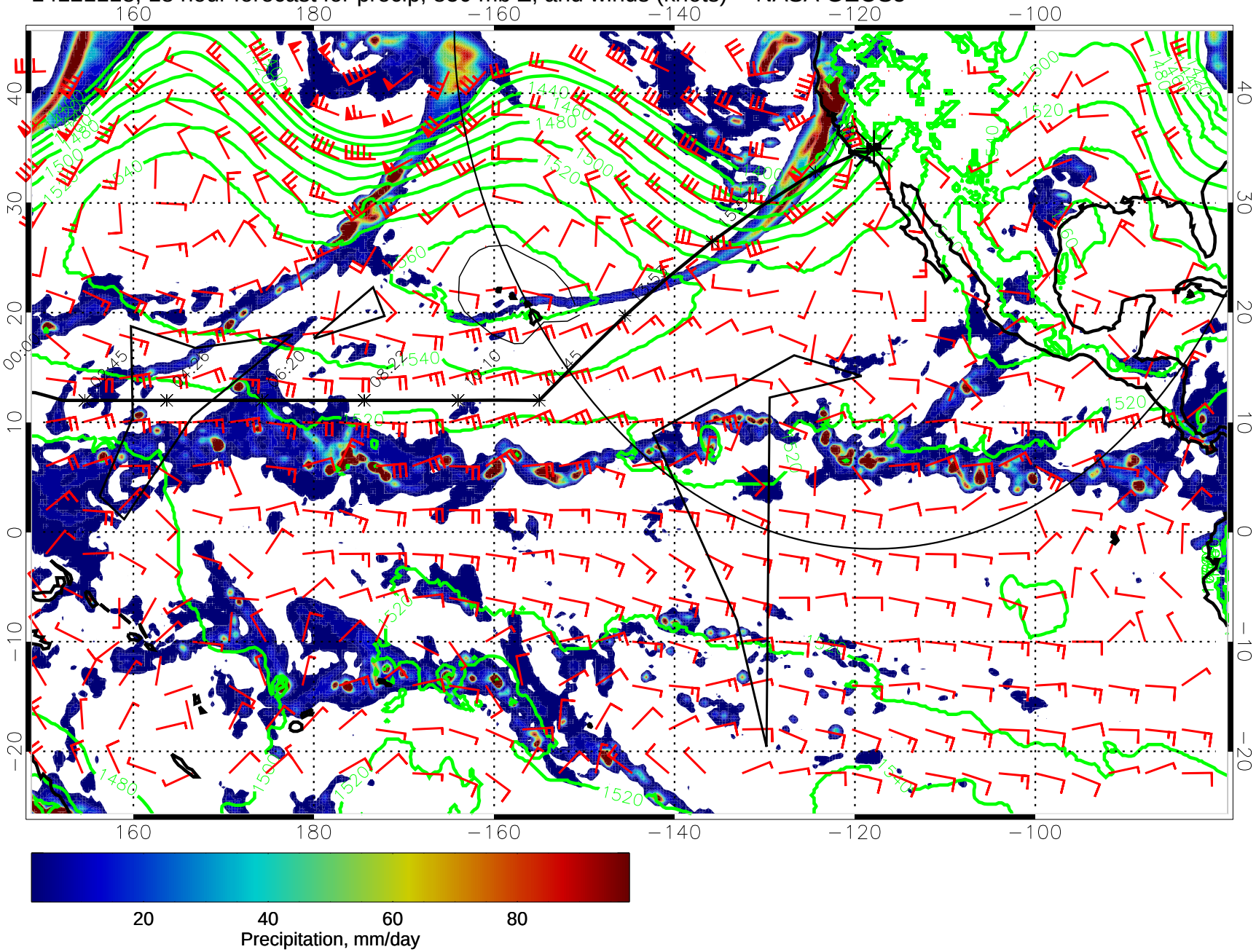

14121200, 24 hour forecast for precip, 850 mb Z, and winds (knots) -- NASA GEOS5

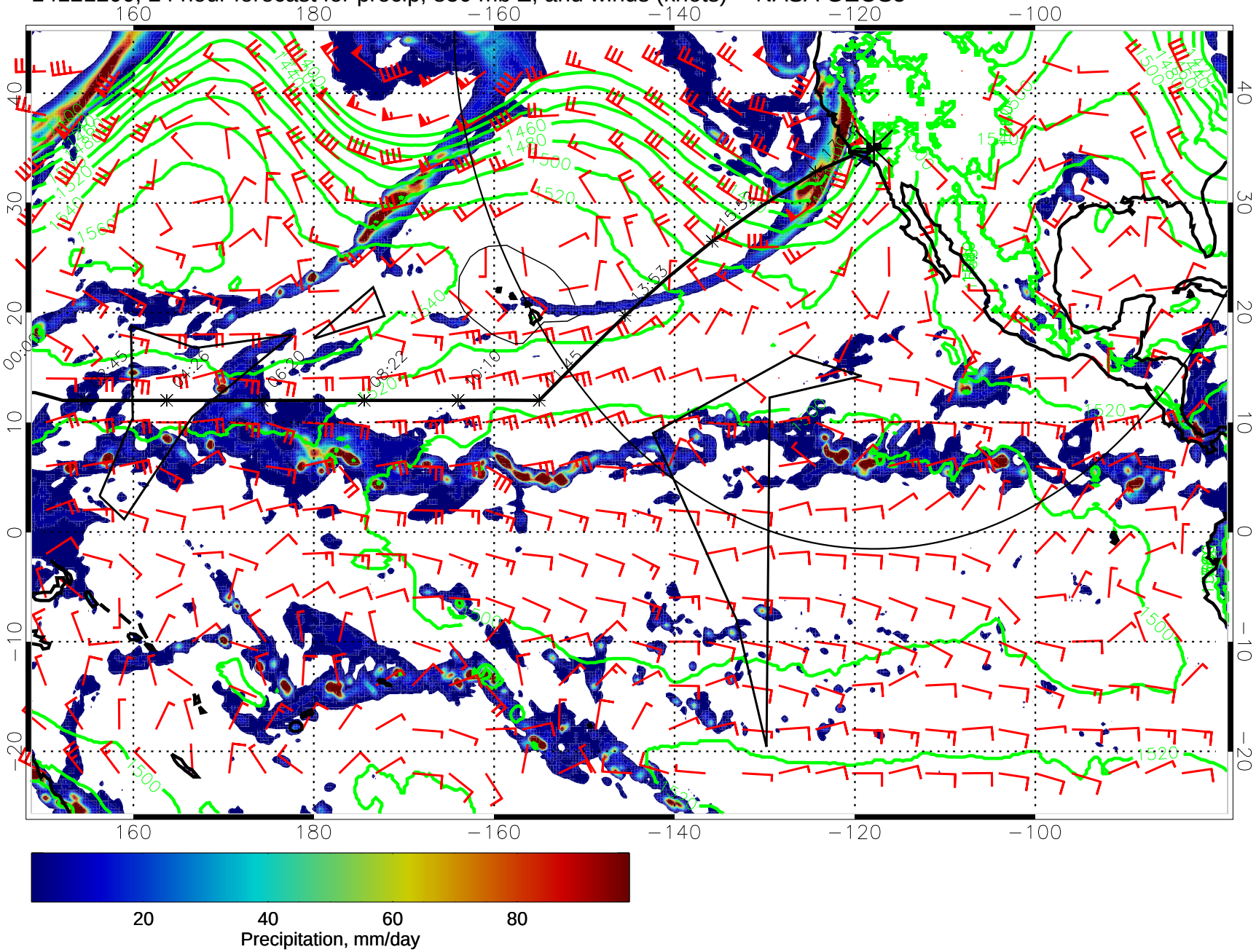

14121206, 30 hour forecast for precip, 850 mb Z, and winds (knots) -- NASA GEOS5

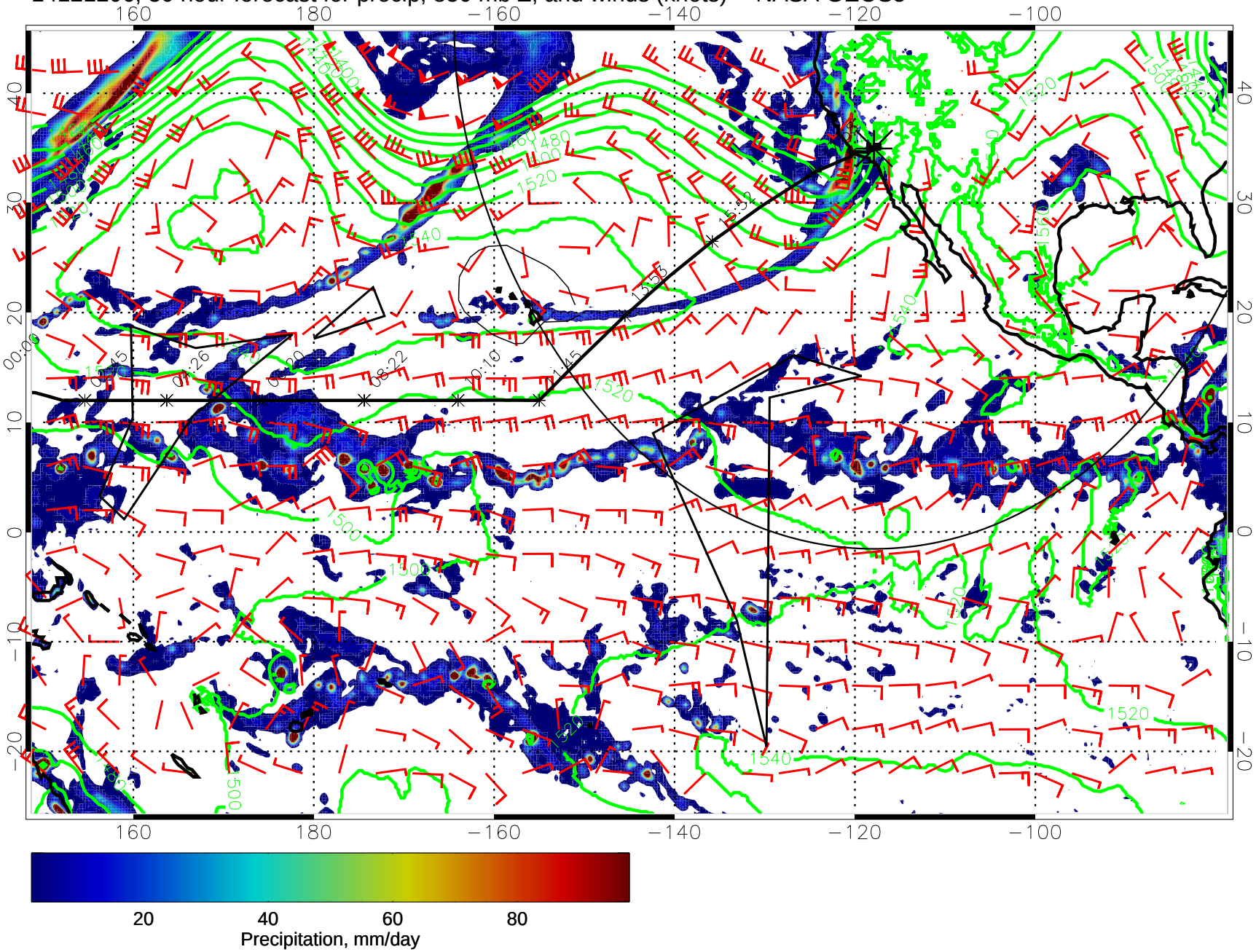

20 40 60 80

Precipitation, mm/day

14121212, 36 hour forecast for precip, 850 mb Z, and winds (knots) -- NASA GEOS5

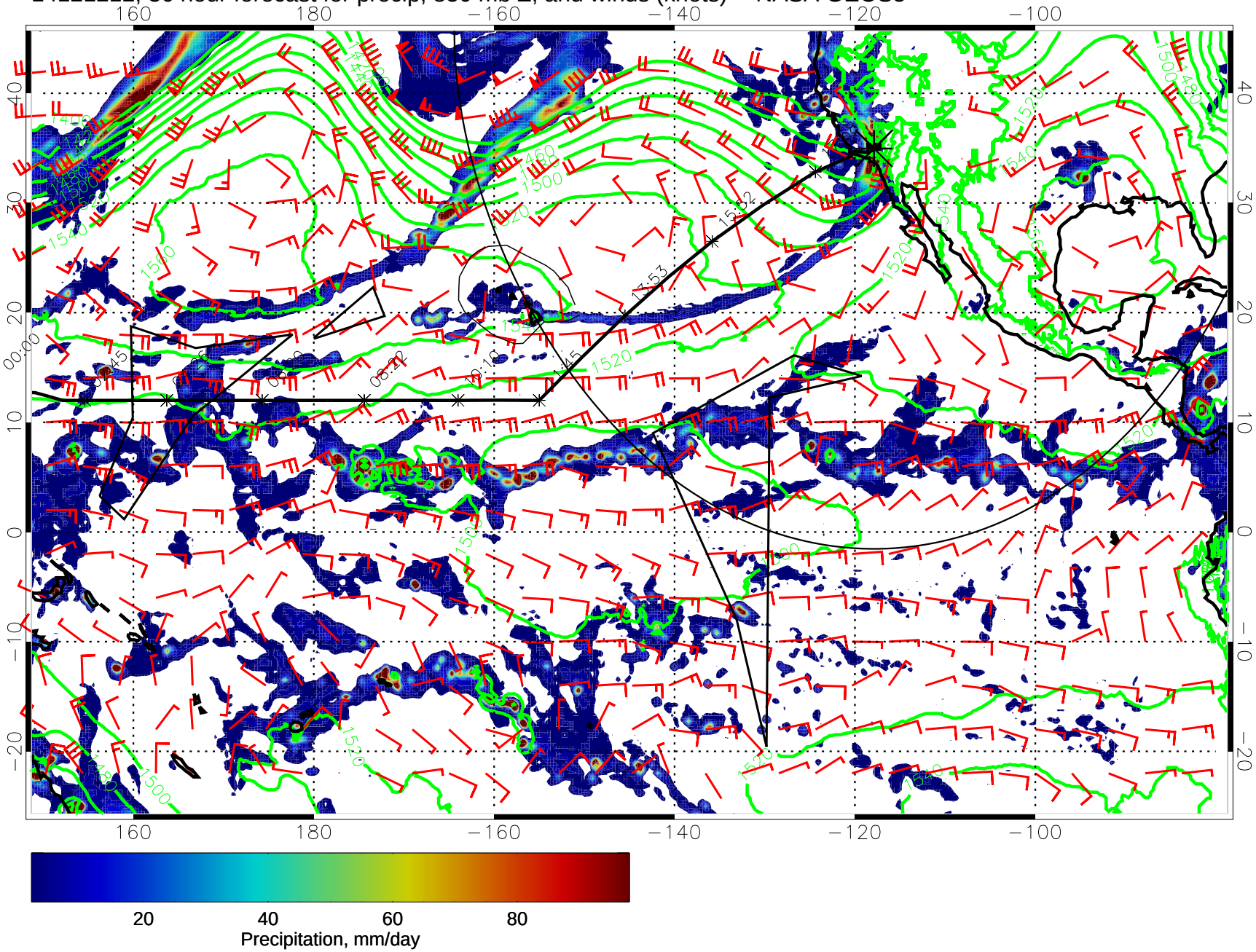

14121218, 42 hour forecast for precip, 850 mb Z, and winds (knots) -- NASA GEOS5

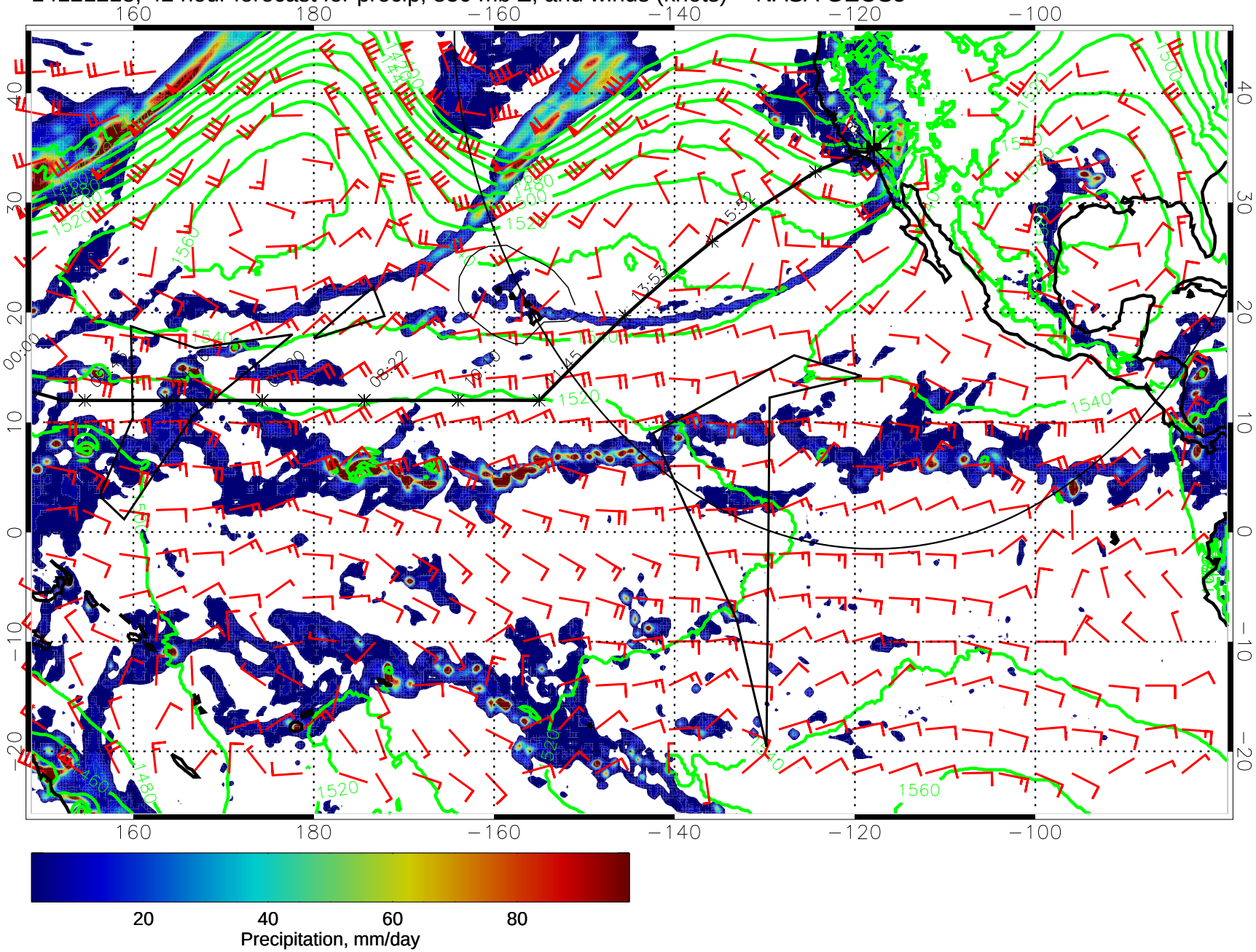

14121300, 48 hour forecast for precip, 850 mb Z, and winds (knots) -- NASA GEOS5

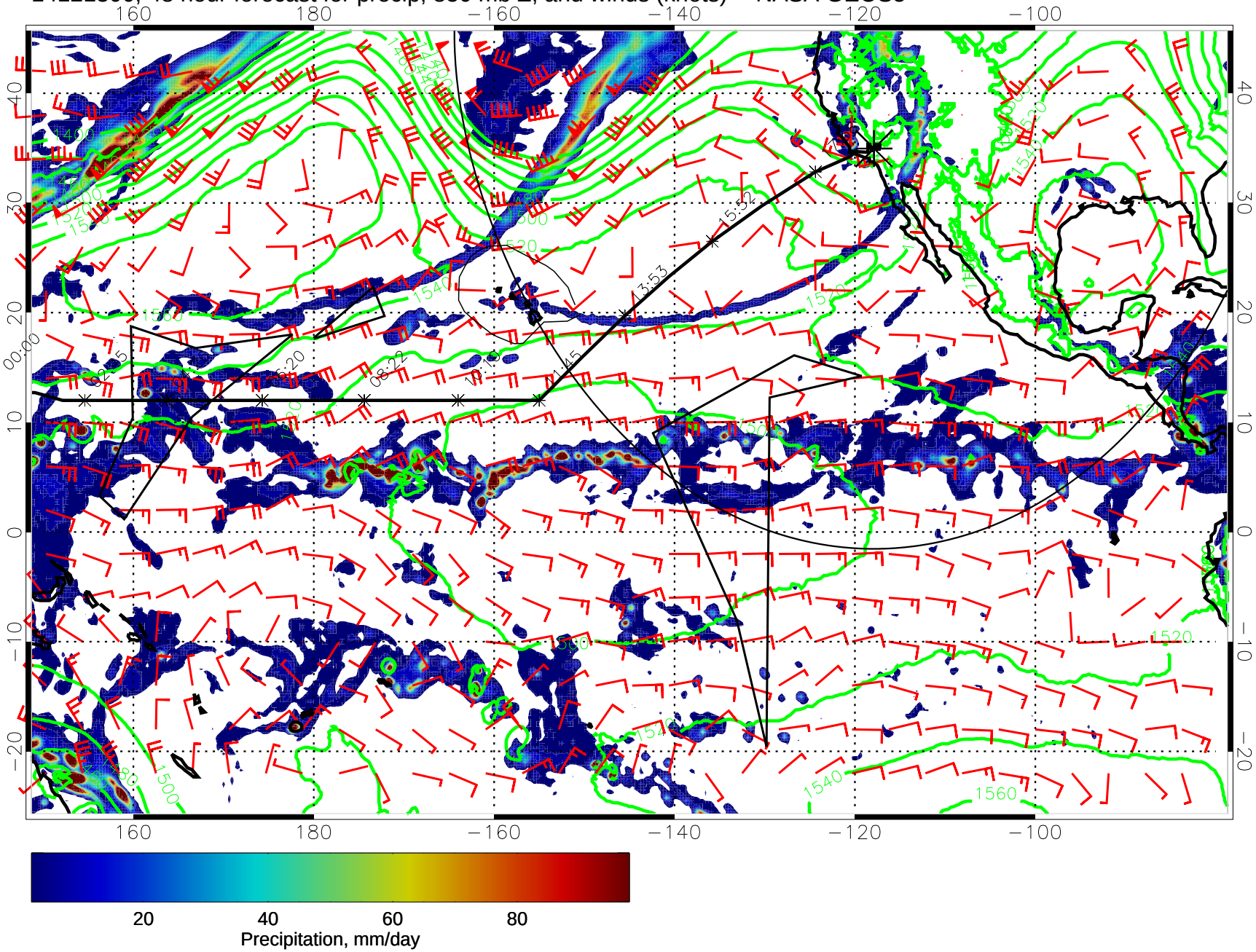

14121306, 54 hour forecast for precip, 850 mb Z, and winds (knots) -- NASA GEOS5

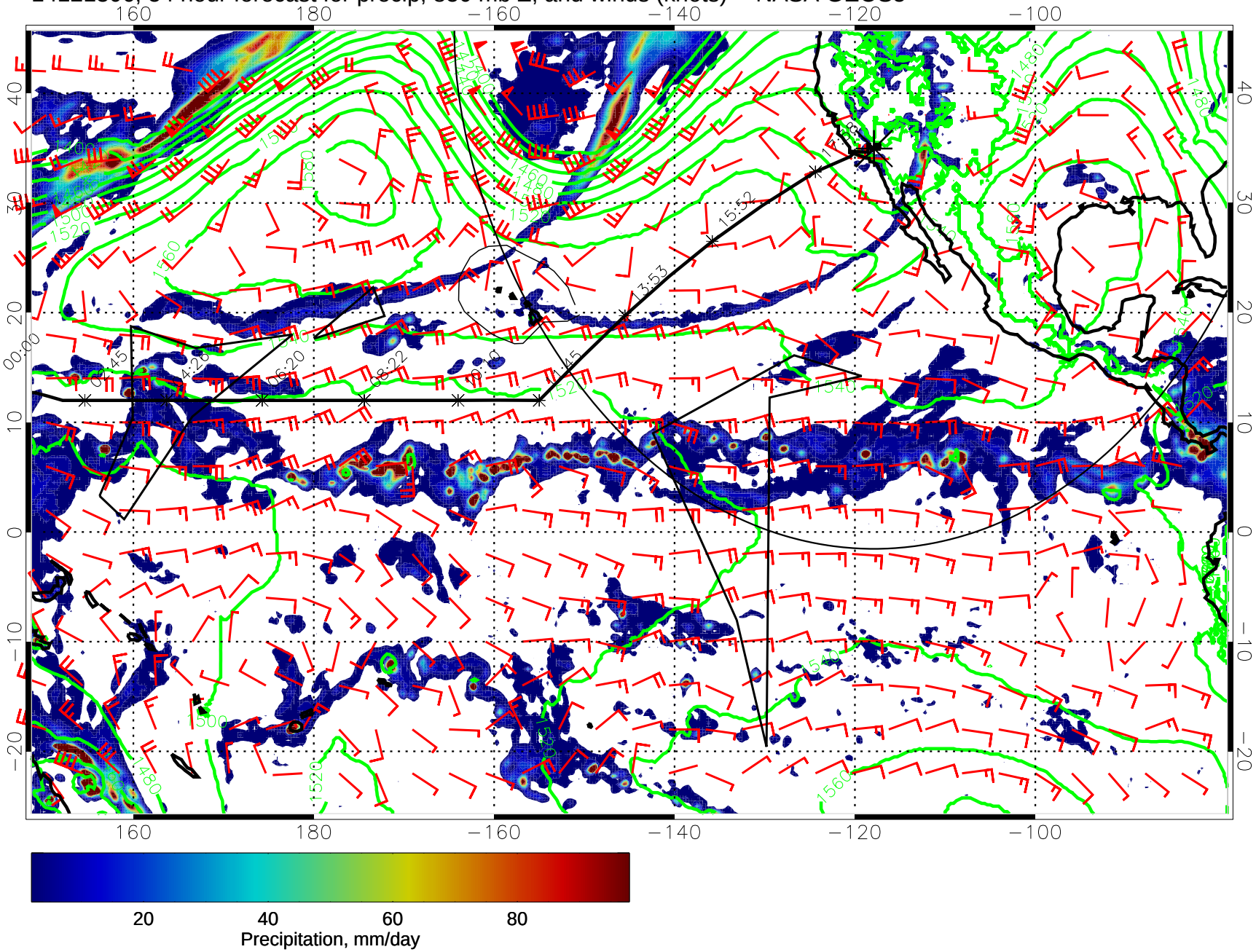

14121312, 60 hour forecast for precip, 850 mb Z, and winds (knots) -- NASA GEOS5

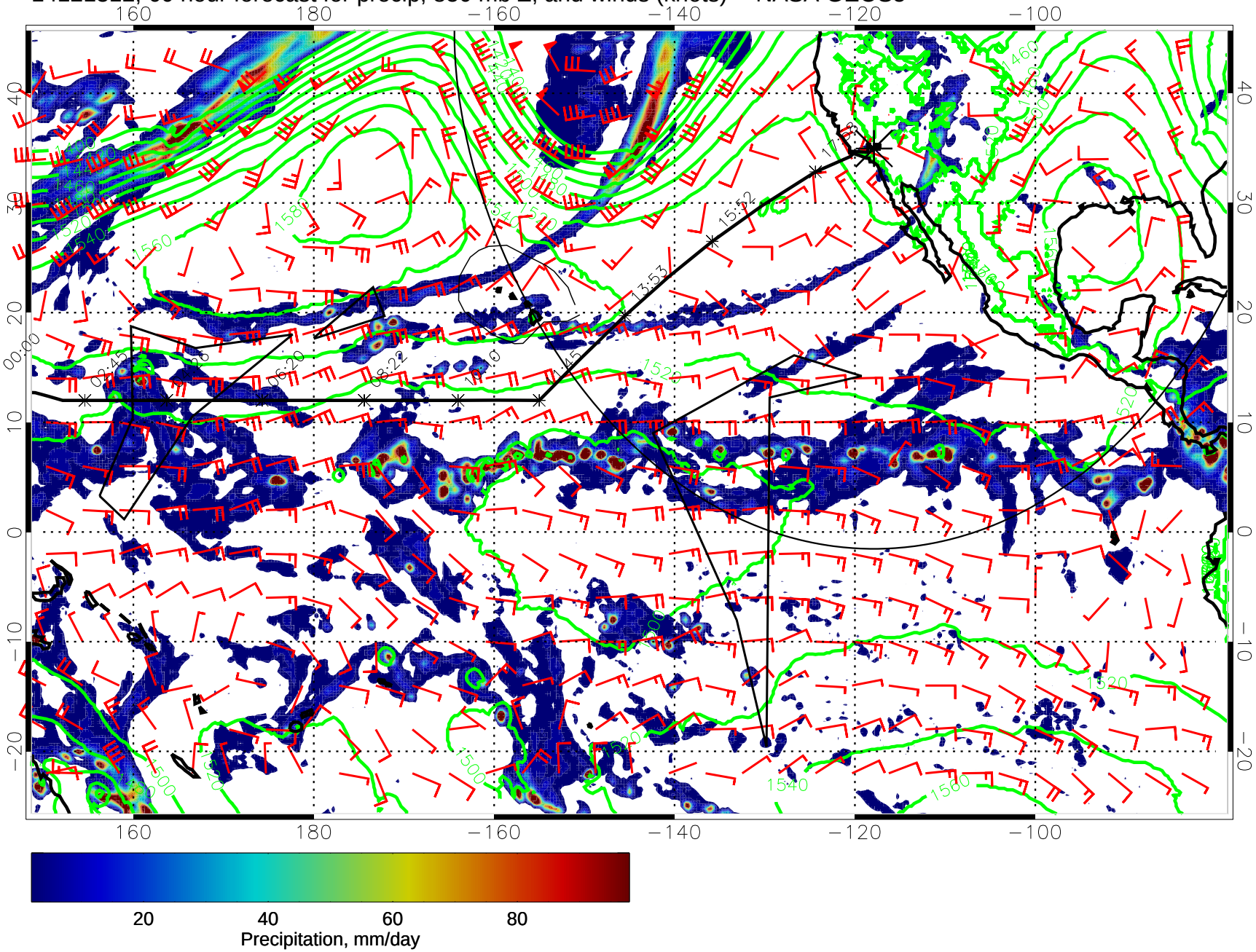

14121318, 66 hour forecast for precip, 850 mb Z, and winds (knots) -- NASA GEOS5

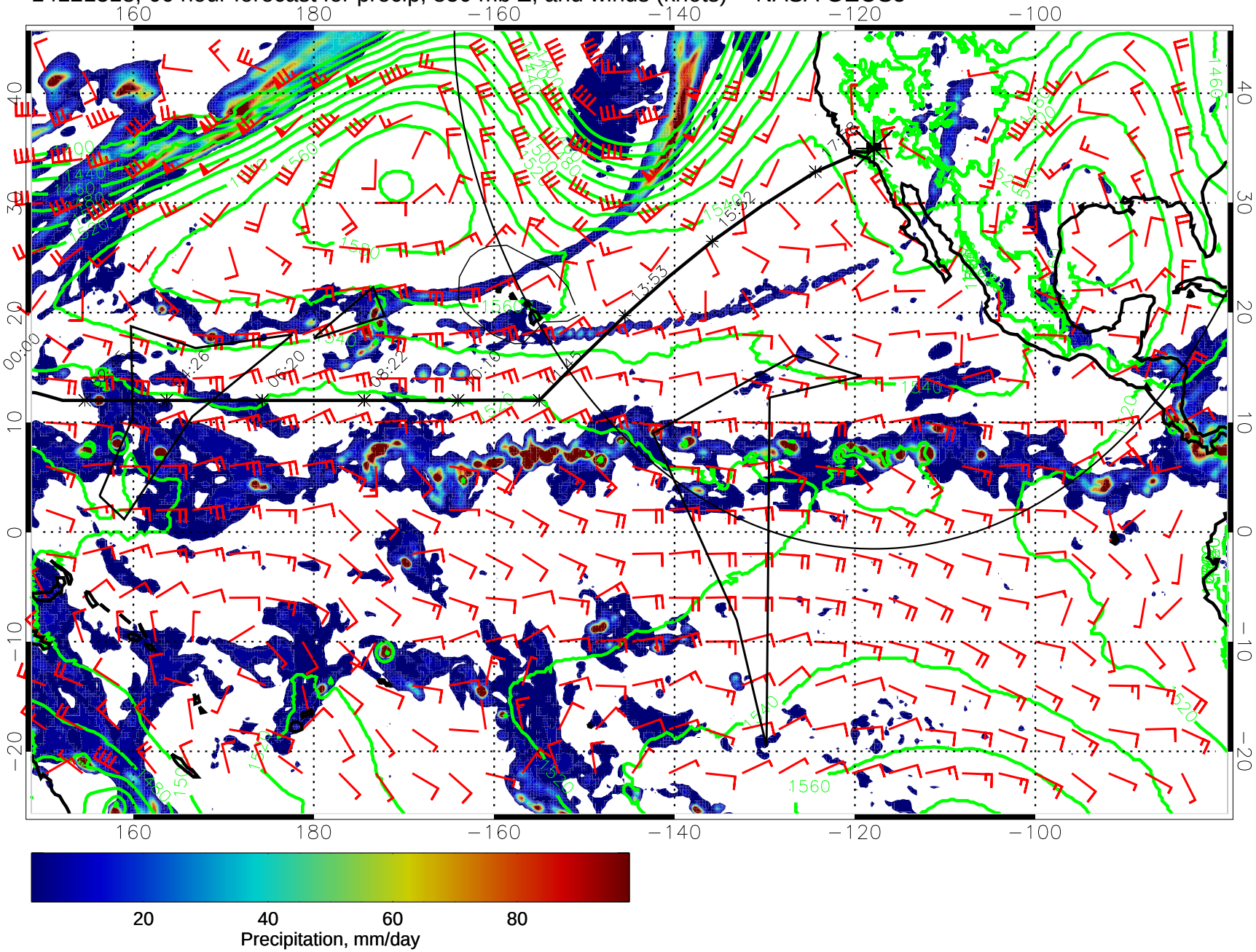

14121400, 72 hour forecast for precip, 850 mb Z, and winds (knots) -- NASA GEOS5

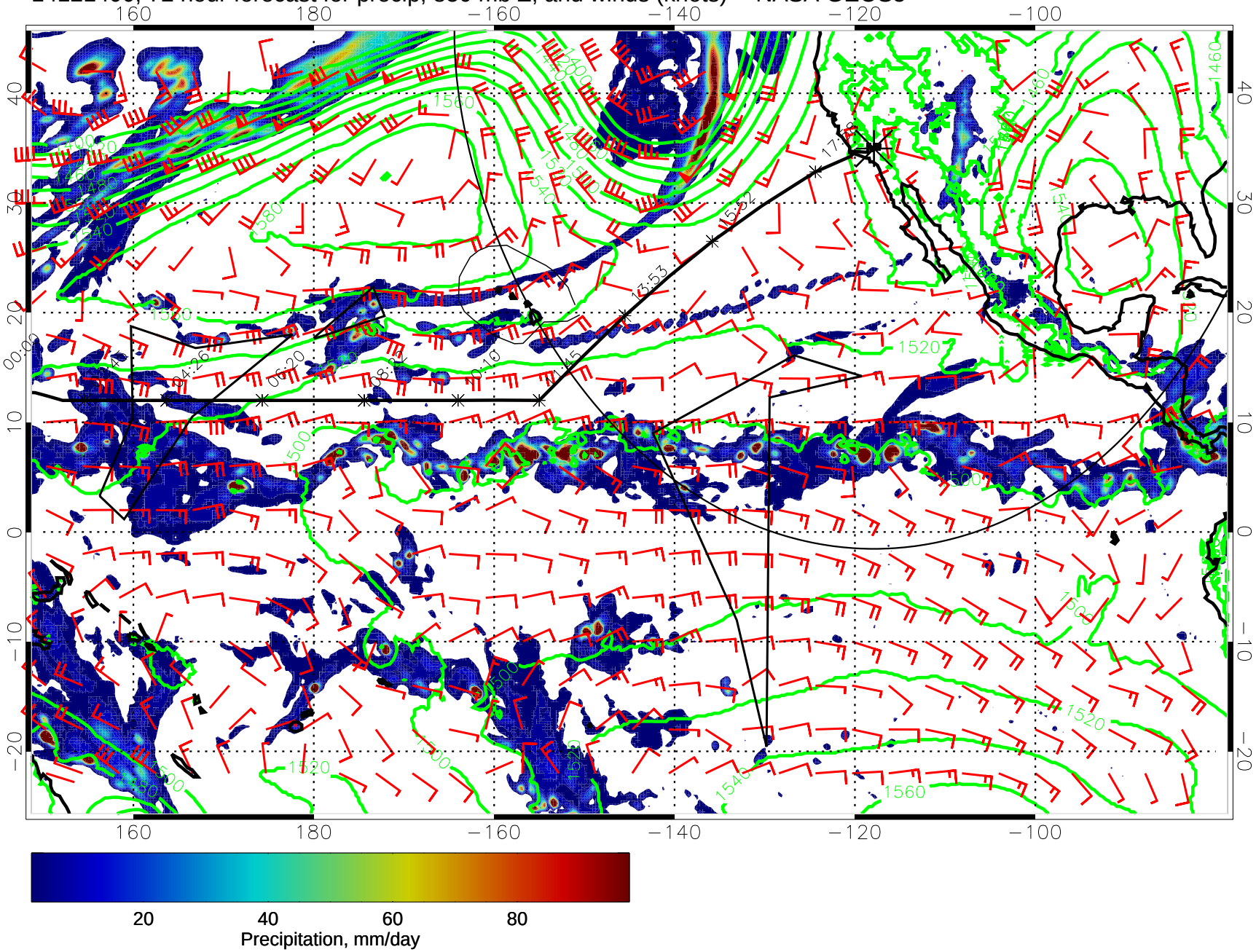

14121406, 78 hour forecast for precip, 850 mb Z, and winds (knots) -- NASA GEOS5

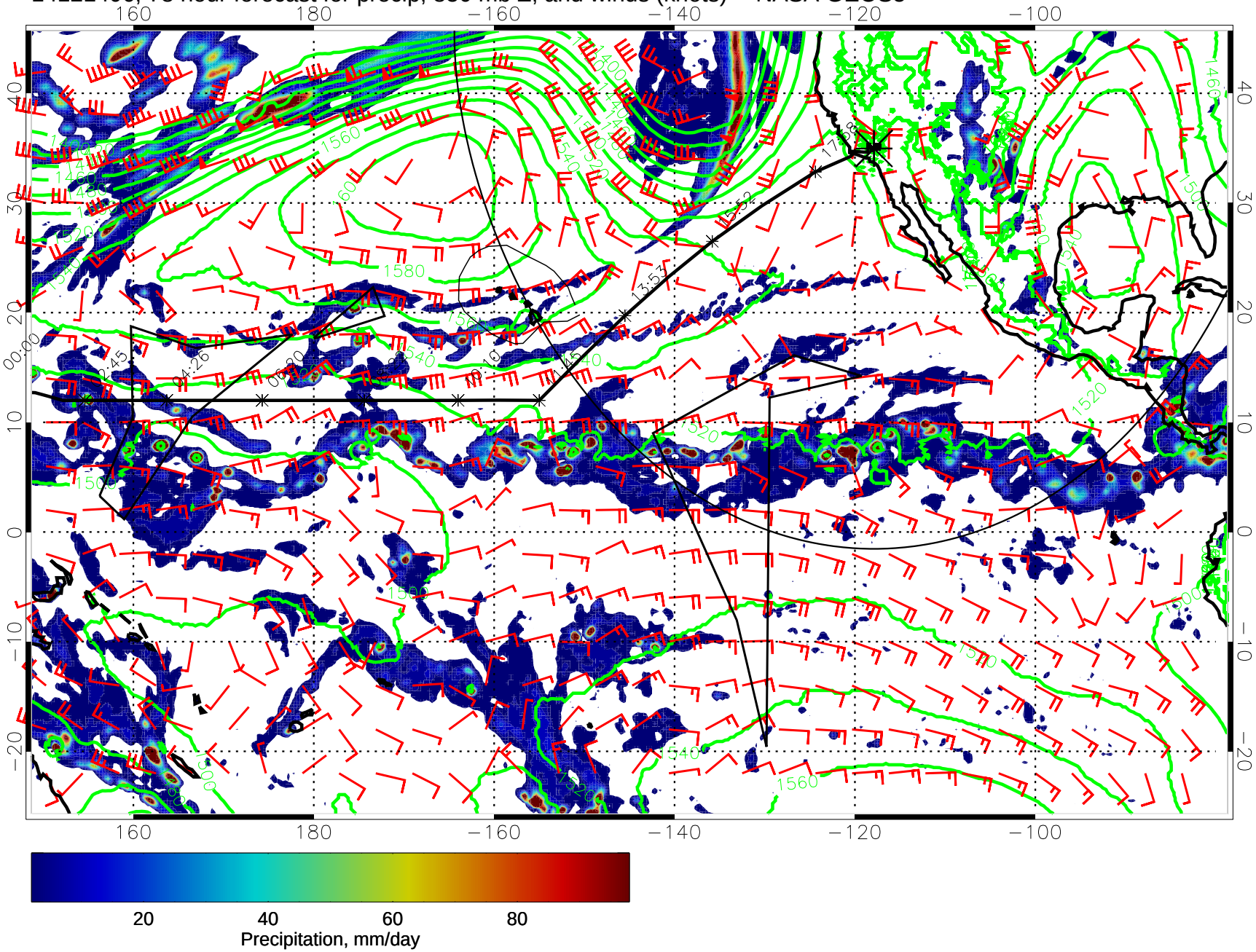

14121412, 84 hour forecast for precip, 850 mb Z, and winds (knots) -- NASA GEOS5

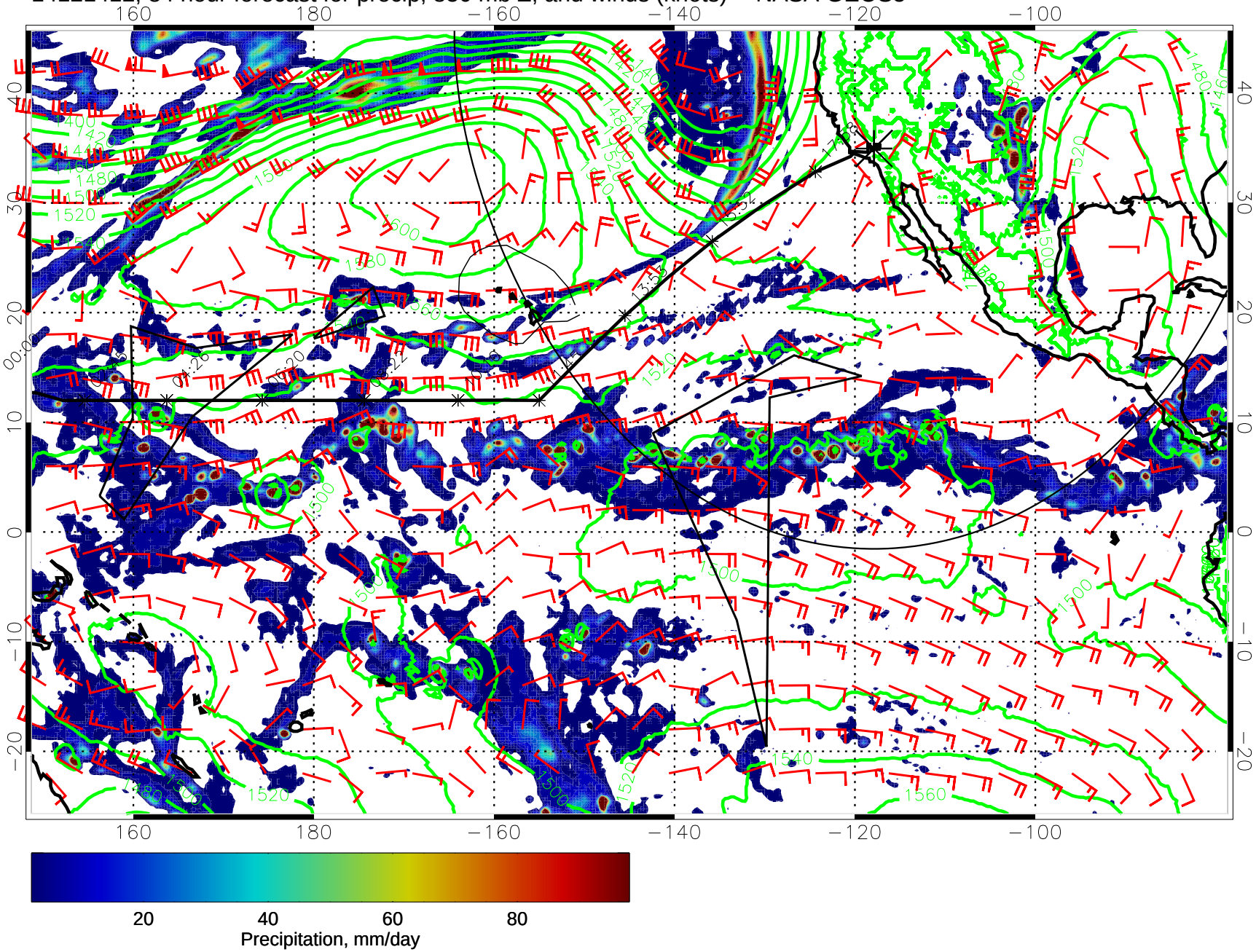

14121418, 90 hour forecast for precip, 850 mb Z, and winds (knots) -- NASA GEOS5

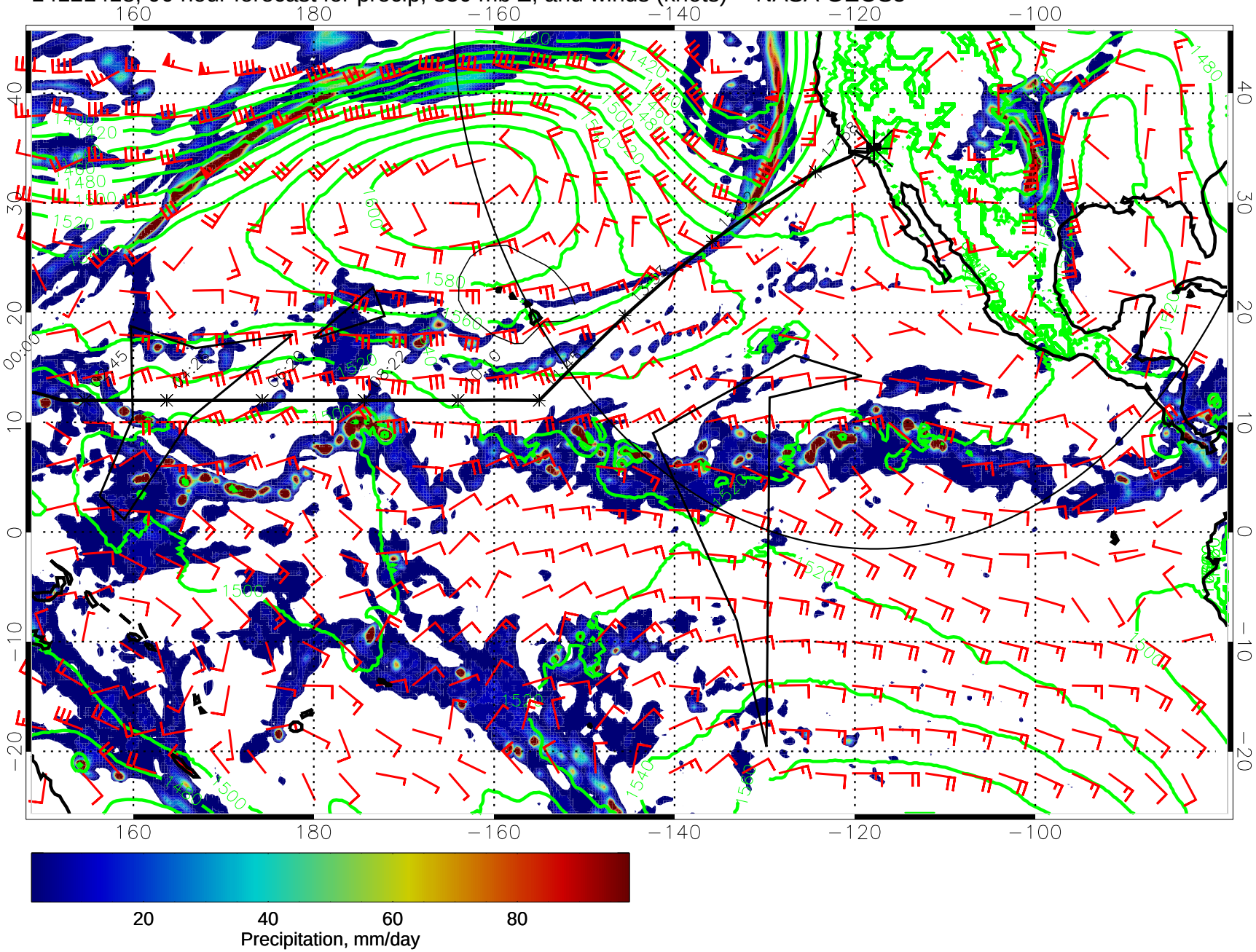

14121500, 96 hour forecast for precip, 850 mb Z, and winds (knots) -- NASA GEOS5

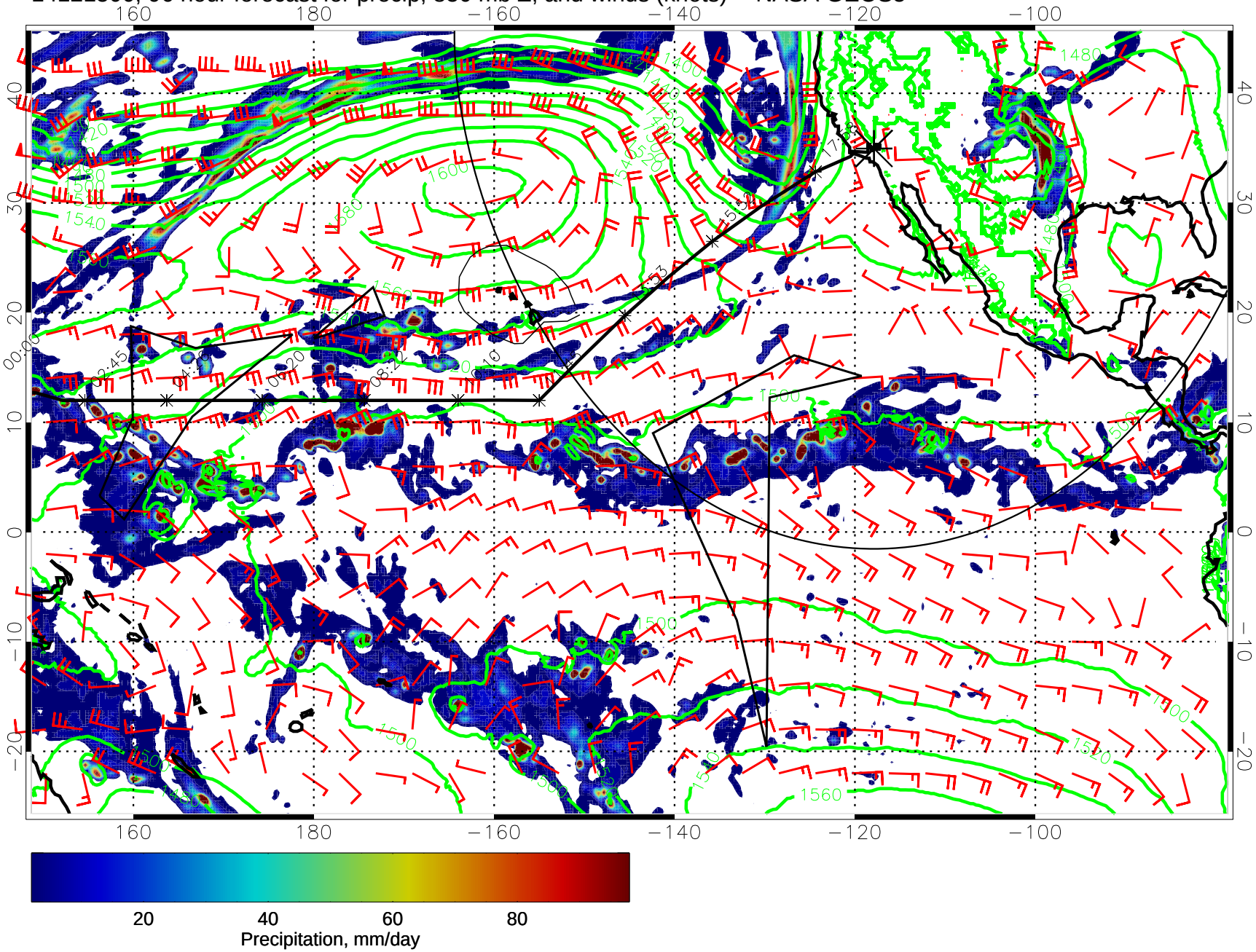

14121506, 102 hour forecast for precip, 850 mb Z, and winds (knots) -- NASA GEOS5

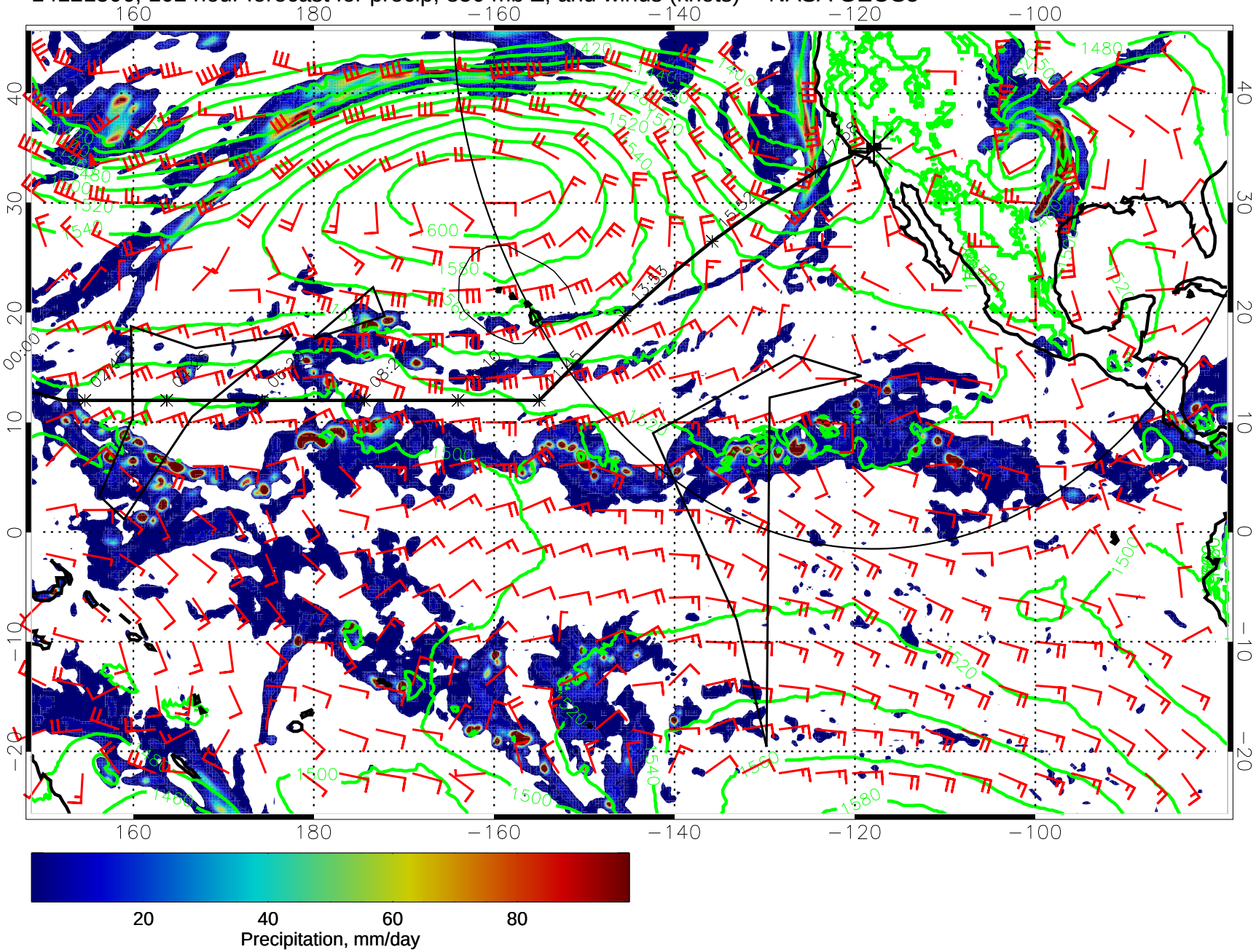

14121512, 108 hour forecast for precip, 850 mb Z, and winds (knots) -- NASA GEOS5

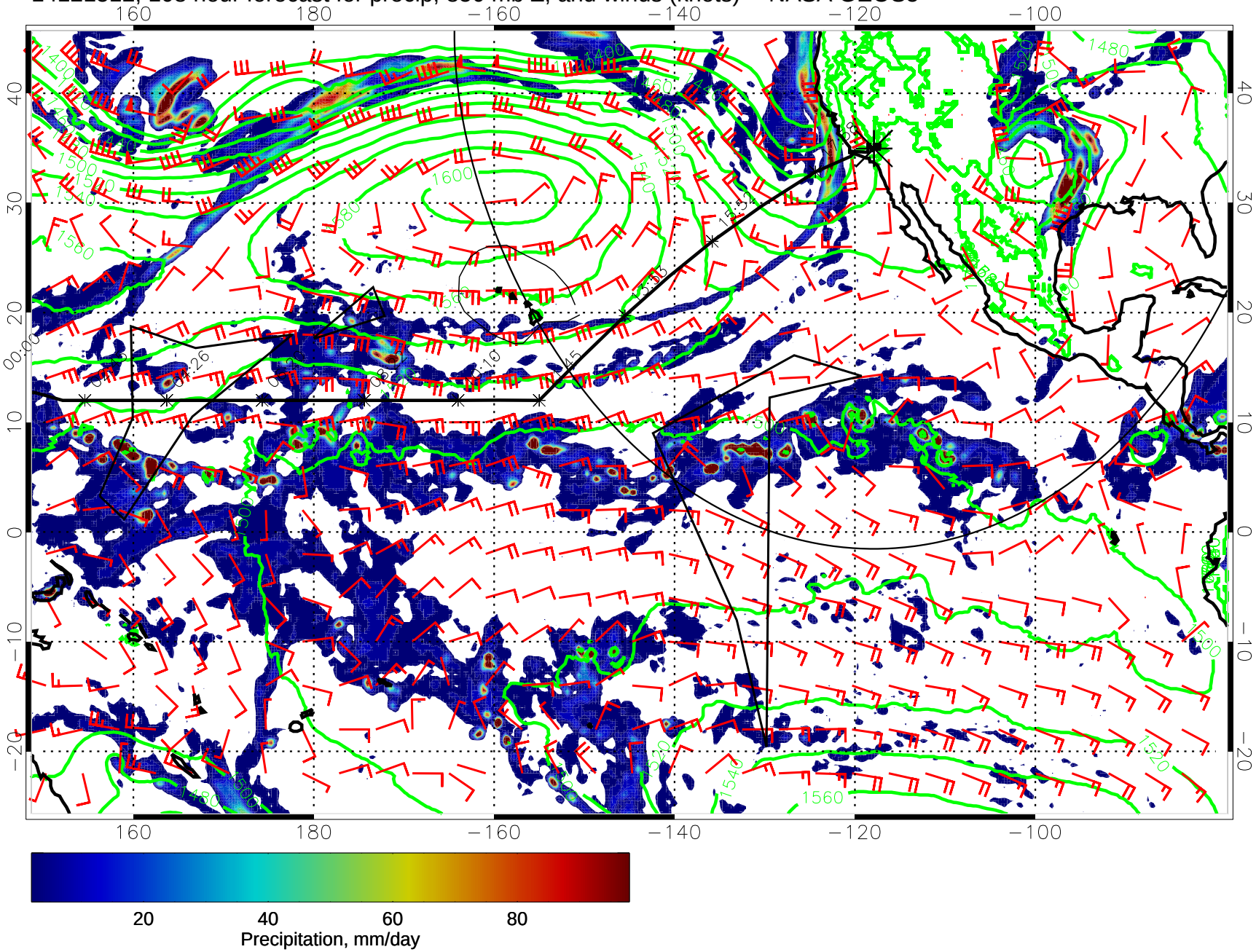

14121518, 114 hour forecast for precip, 850 mb Z, and winds (knots) -- NASA GEOS5

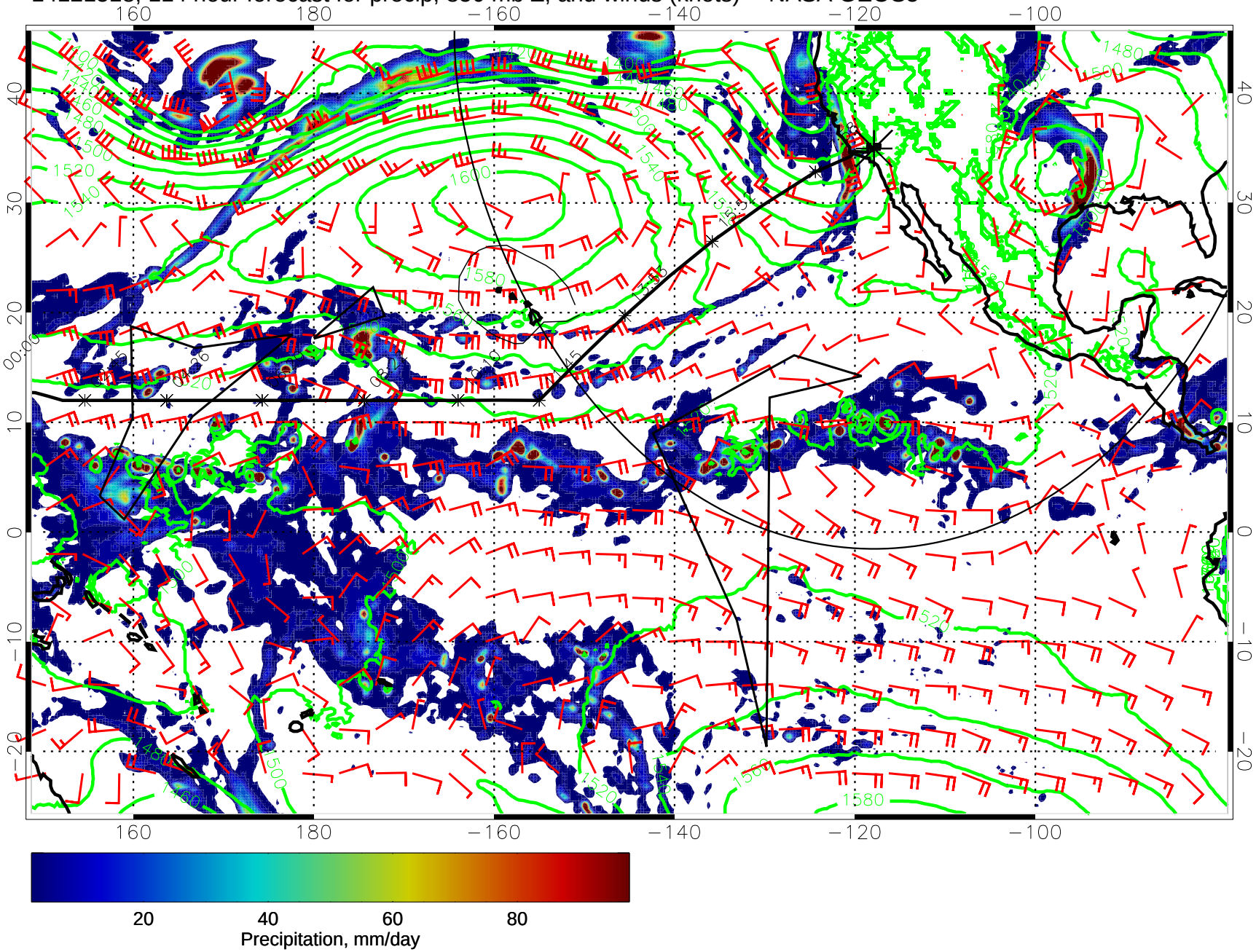
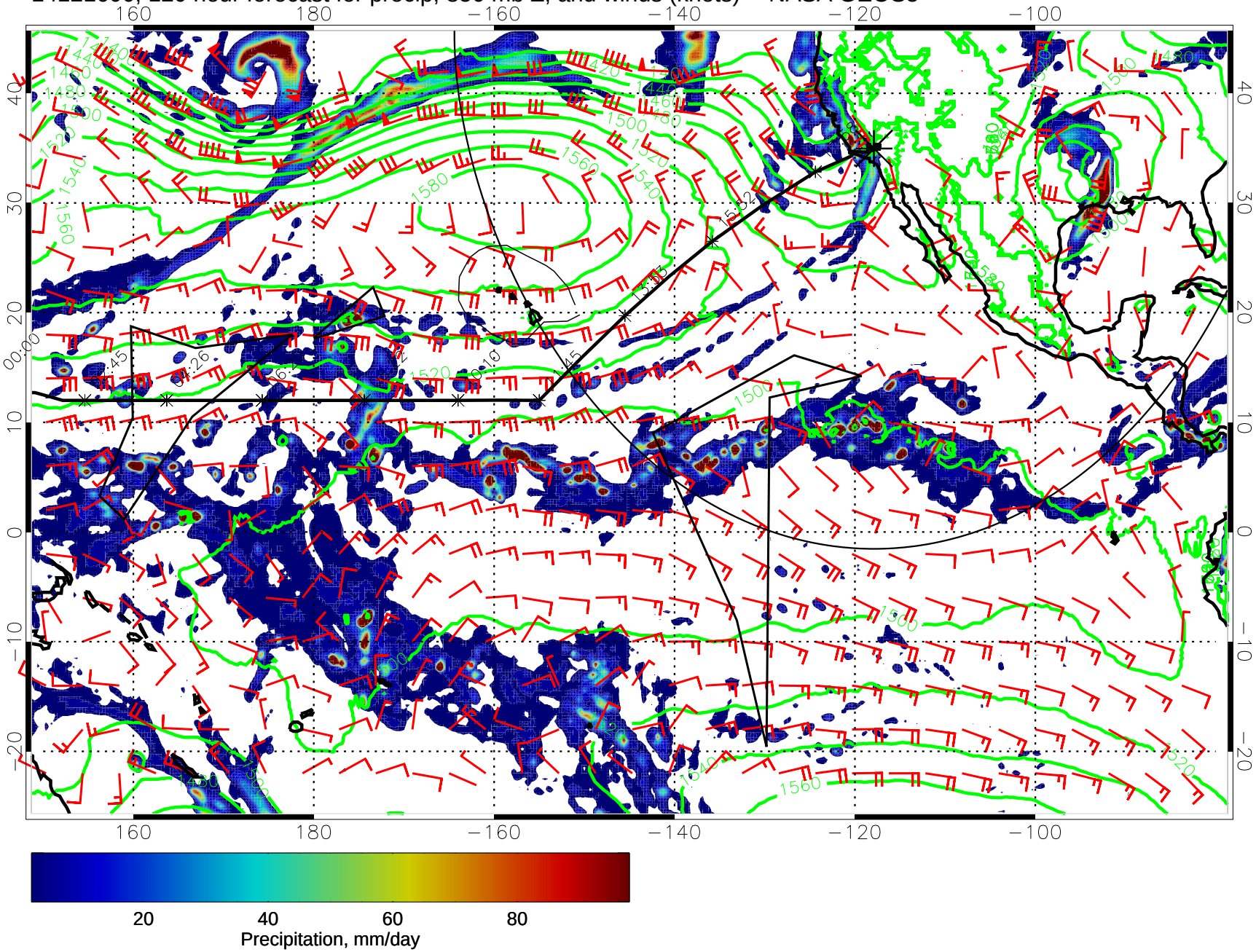
14121600, 120 hour forecast for precip, 850 mb Z, and winds (knots) -- NASA GEOS5