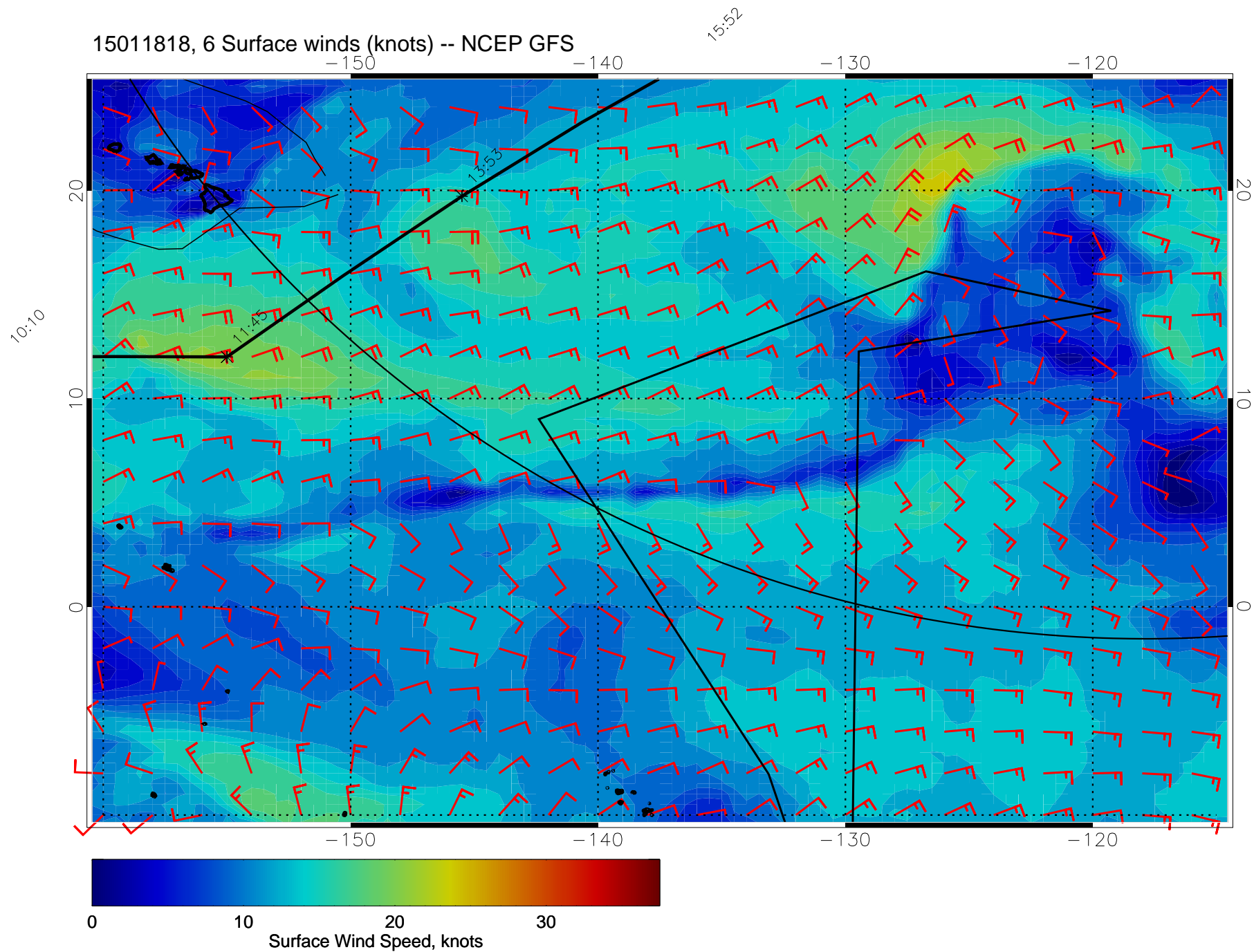
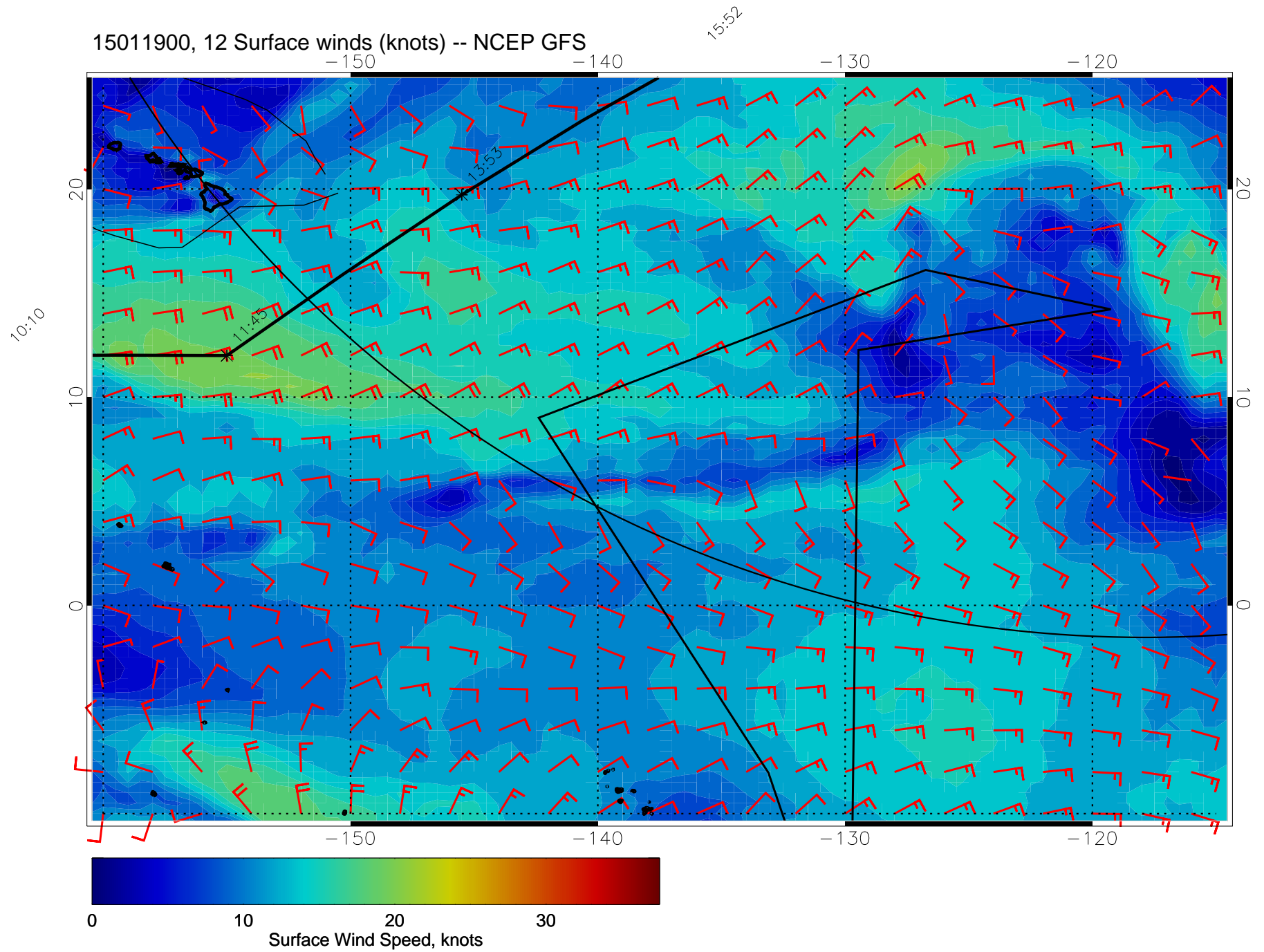


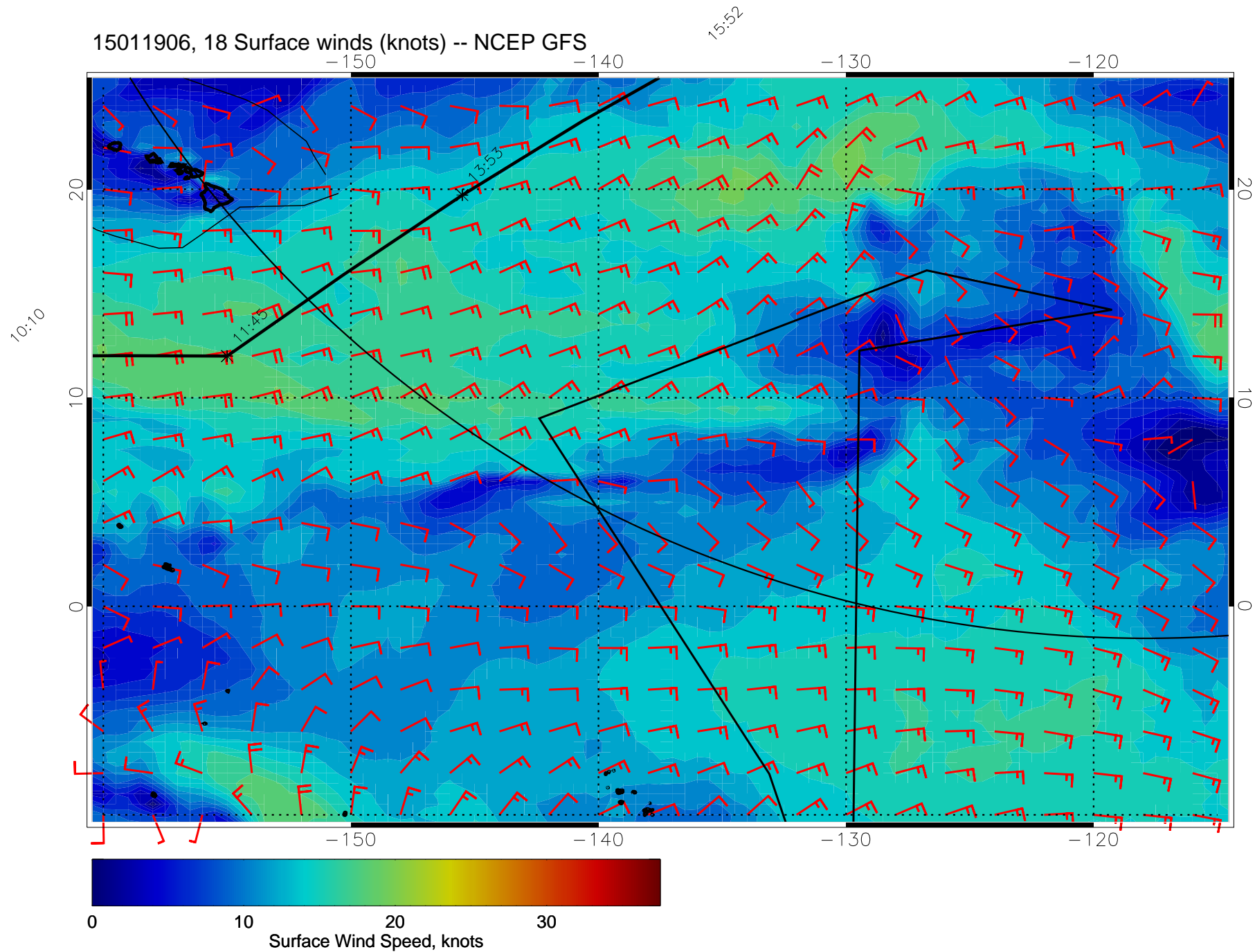
15011818, 6 Surface winds (knots) -- NCEP GFS



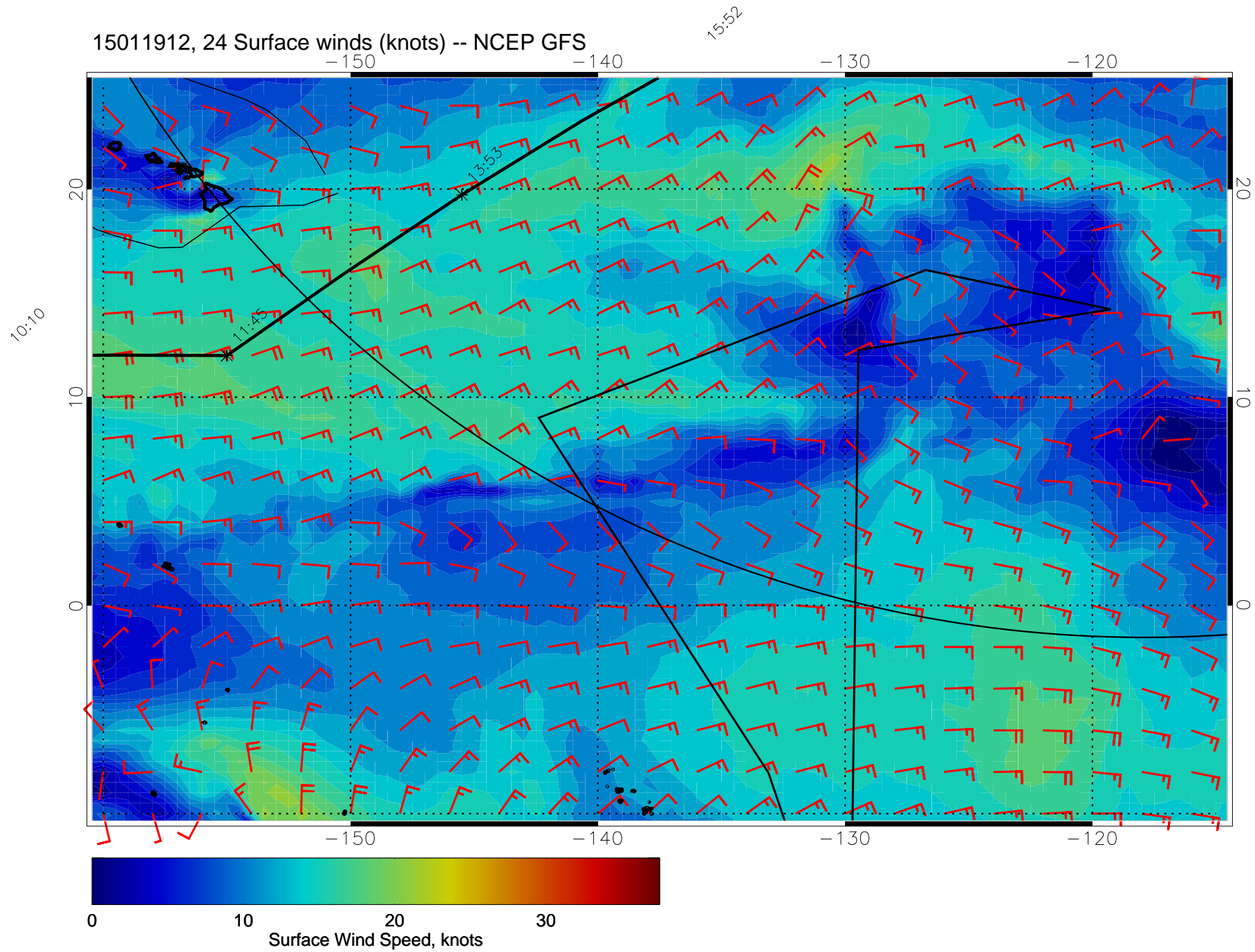
15011900, 12 Surface winds (knots) -- NCEP GFS



15011906, 18 Surface winds (knots) -- NCEP GFS

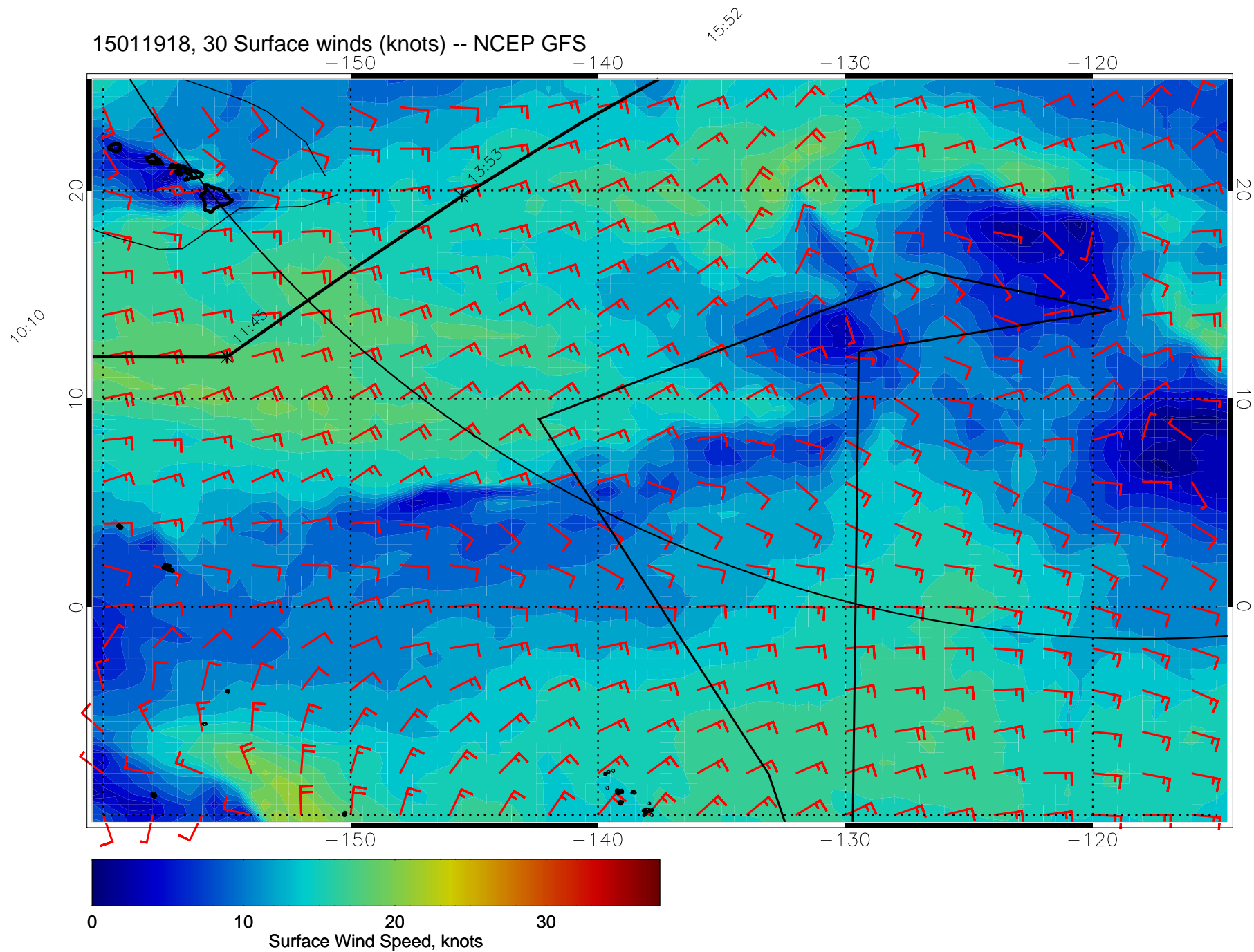


15011912, 24 Surface winds (knots) -- NCEP GFS

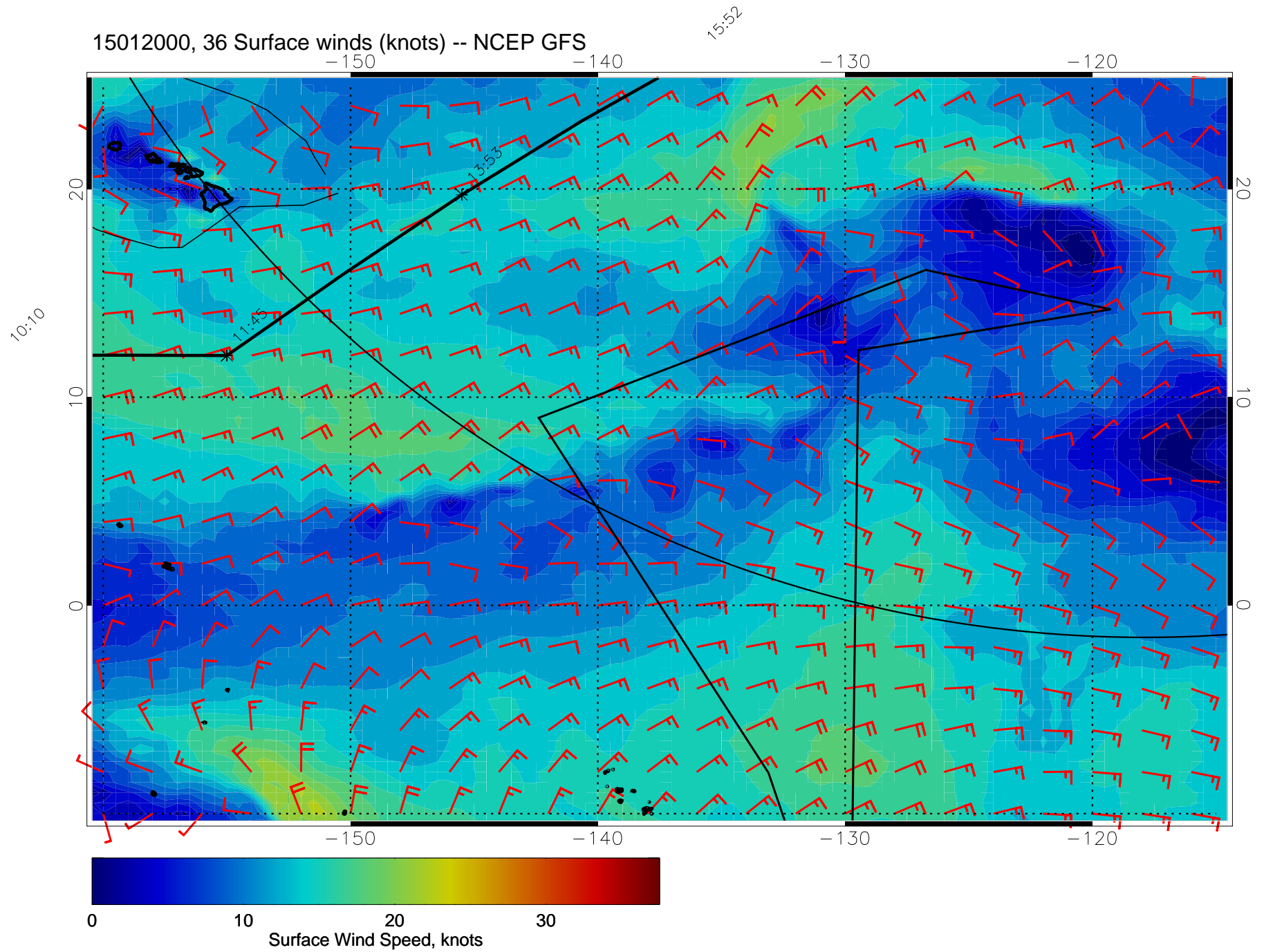




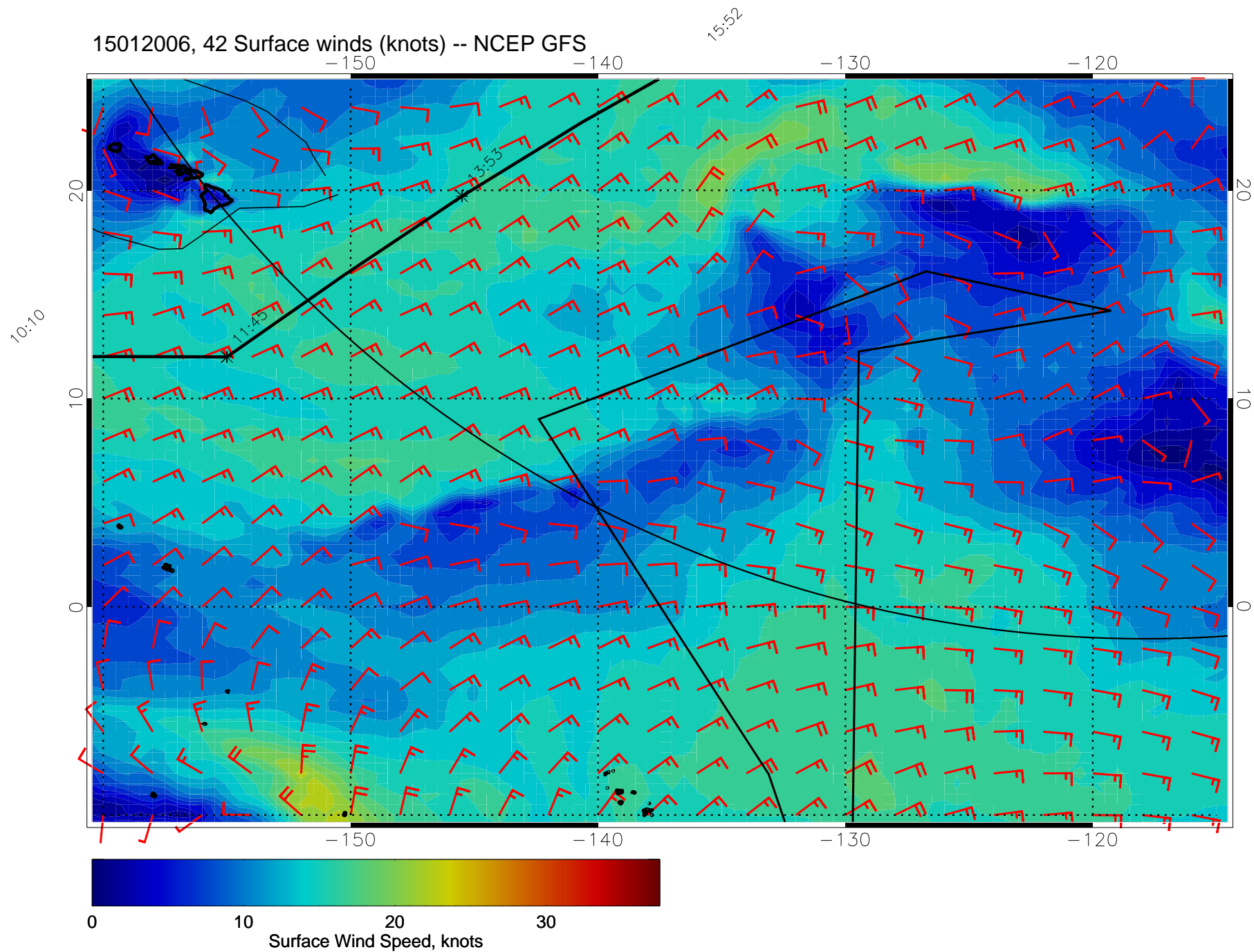
15011918, 30 Surface winds (knots) -- NCEP GFS



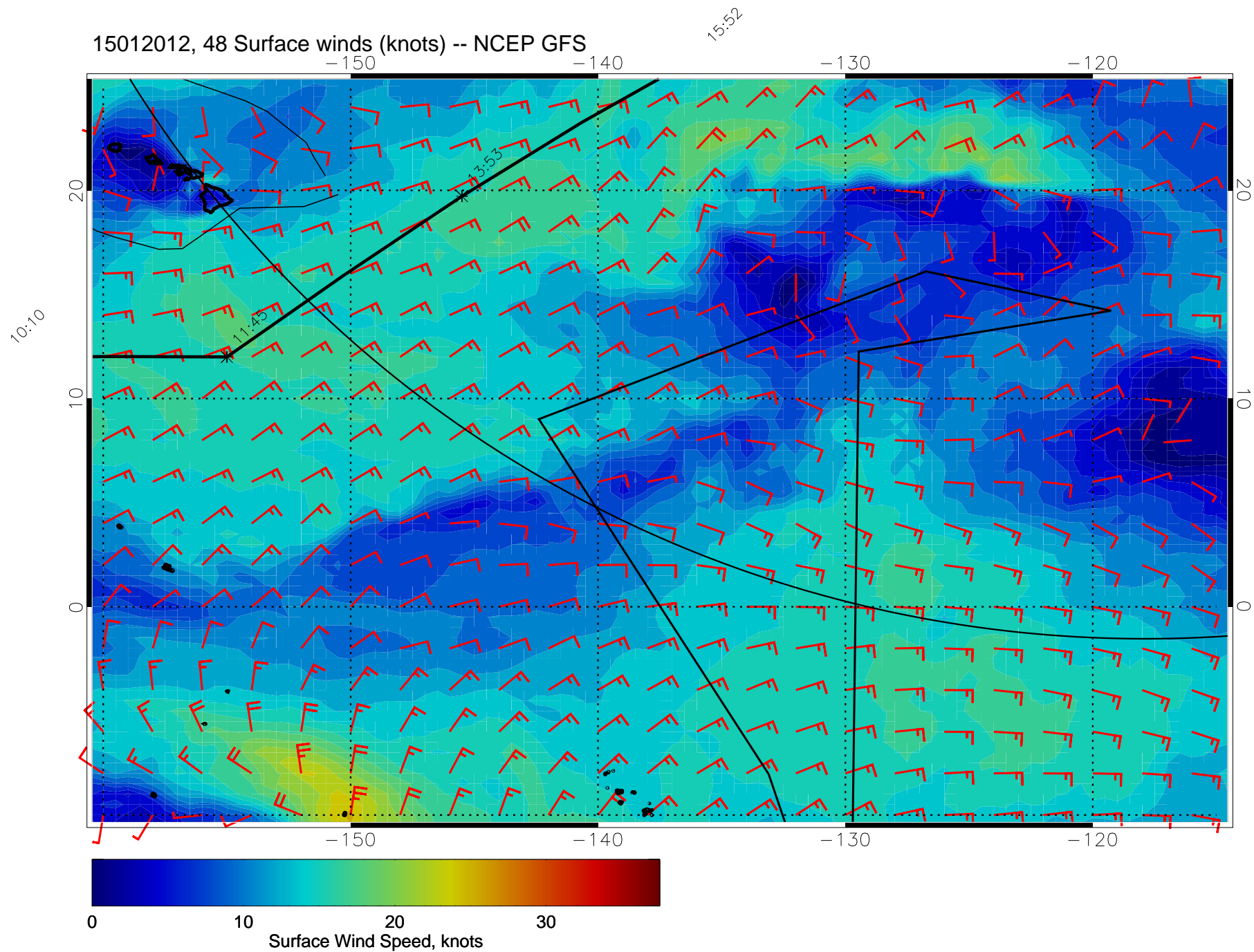
15012000, 36 Surface winds (knots) -- NCEP GFS



15012006, 42 Surface winds (knots) -- NCEP GFS

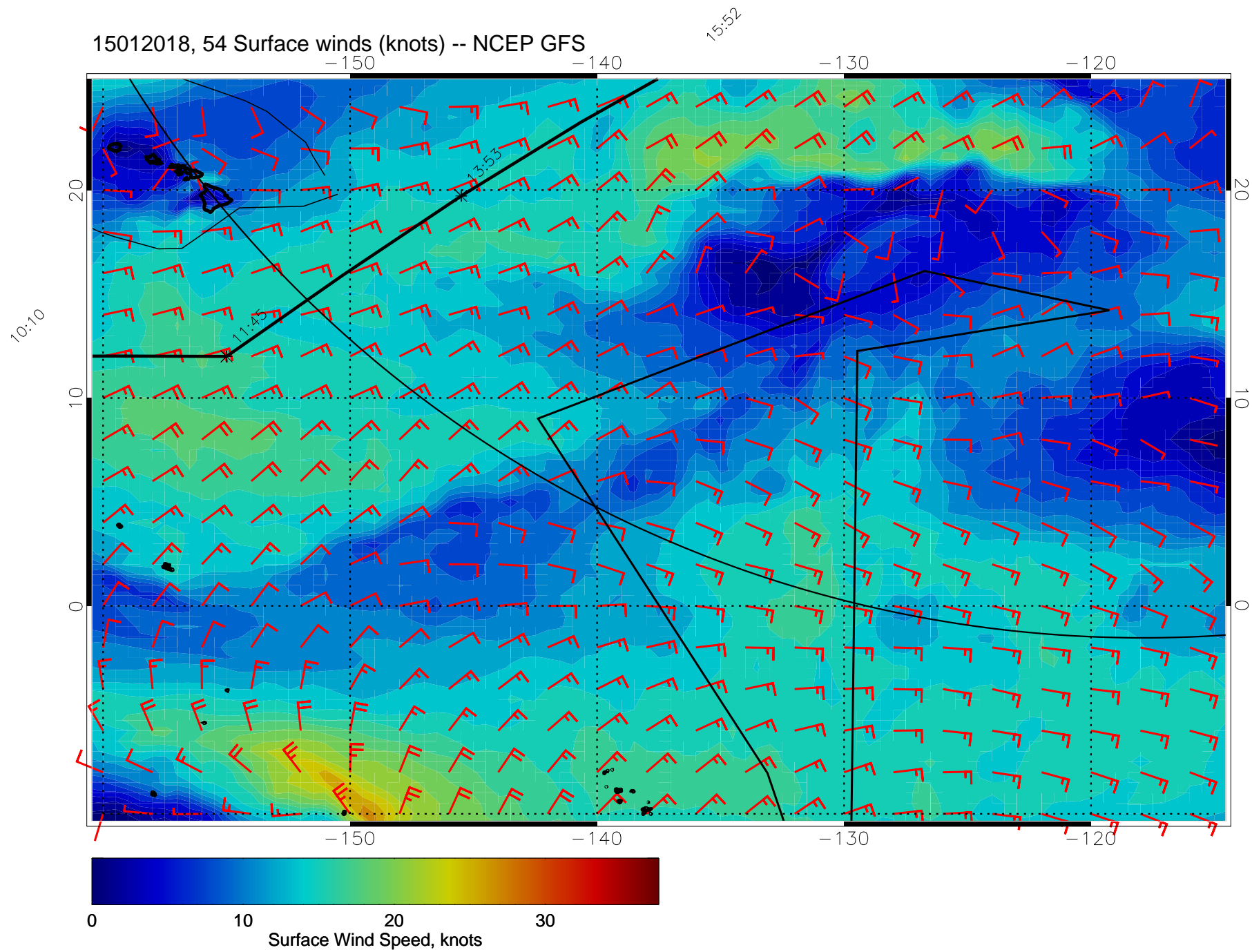


15012012, 48 Surface winds (knots) -- NCEP GFS

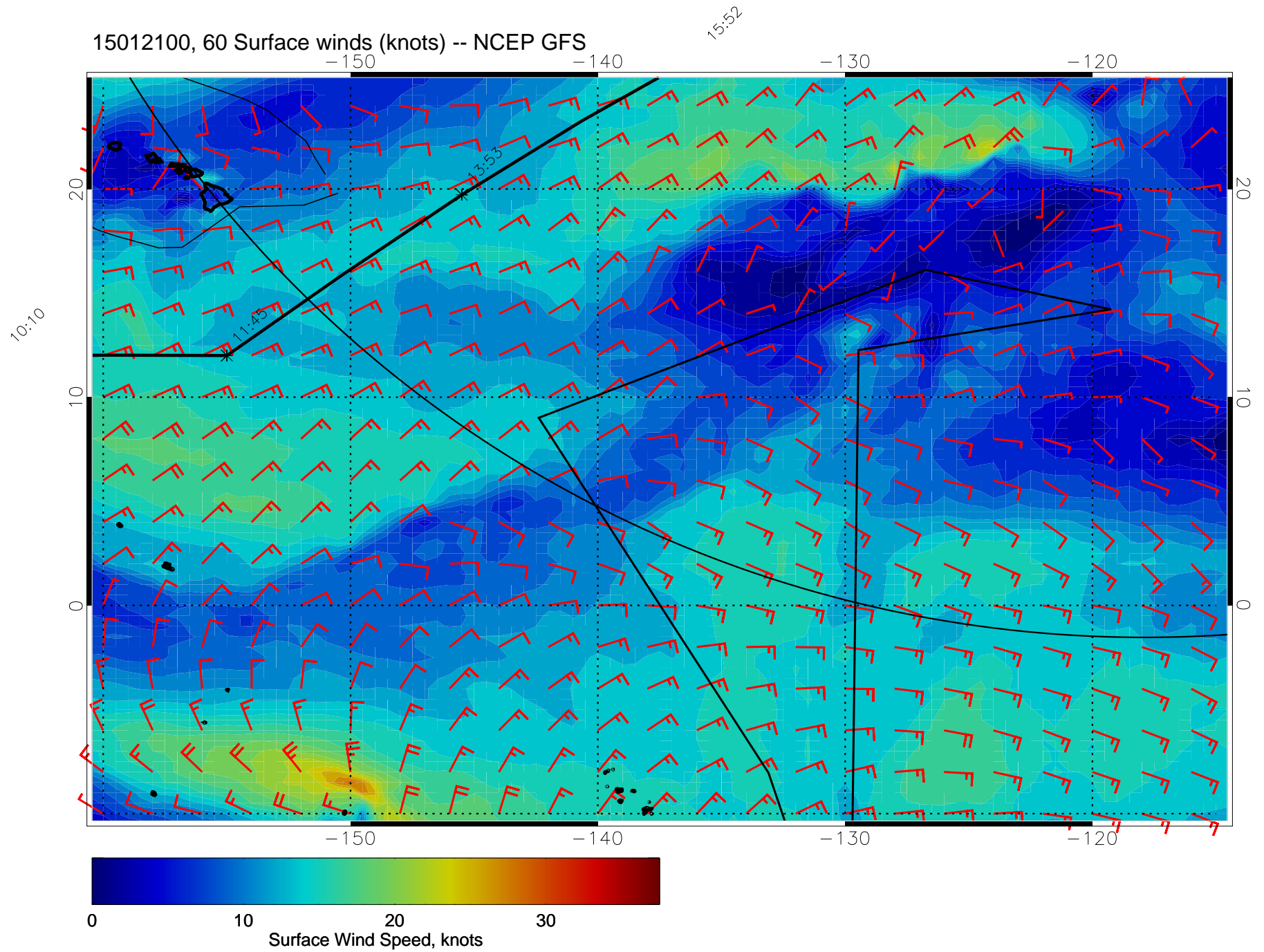




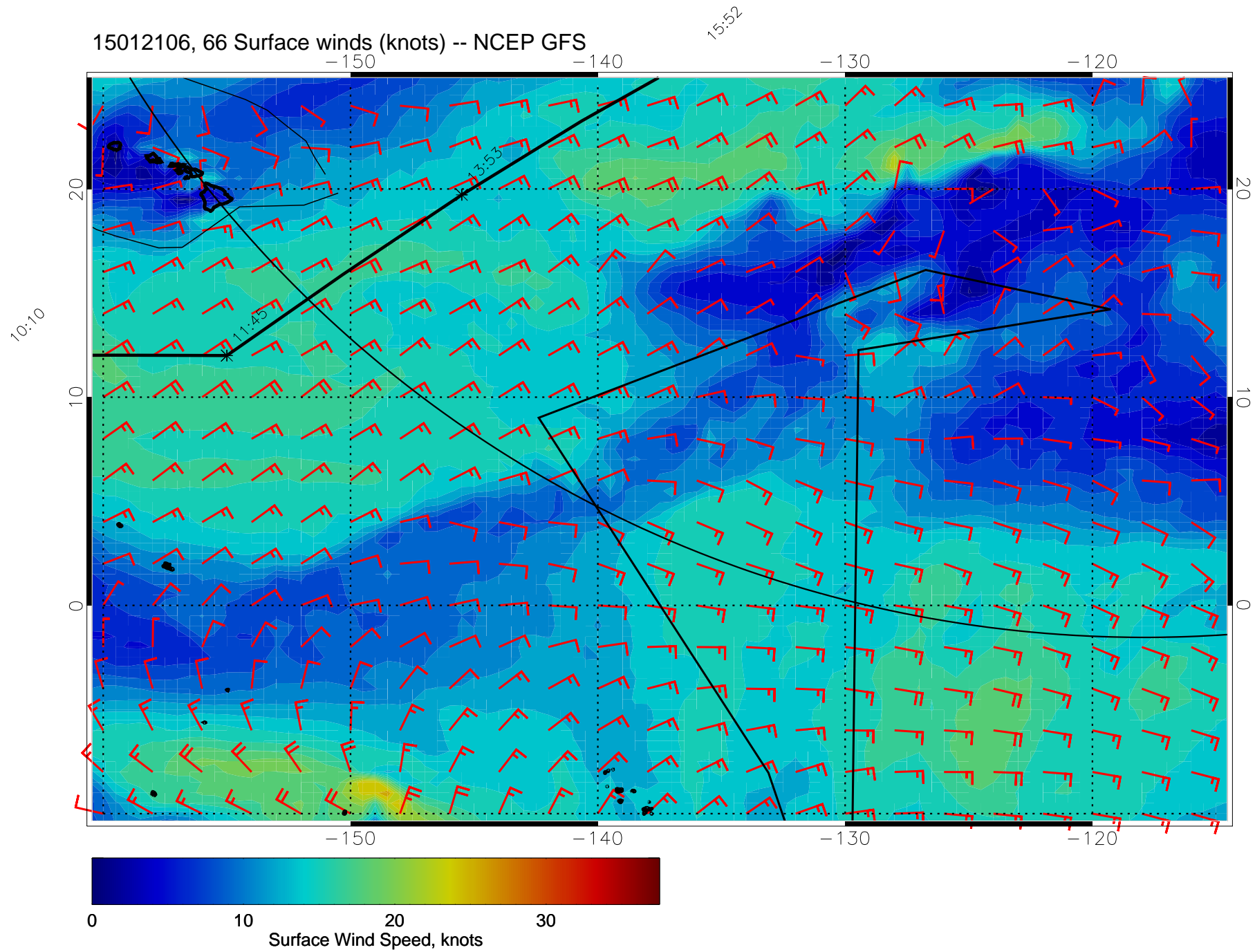
15012018, 54 Surface winds (knots) -- NCEP GFS



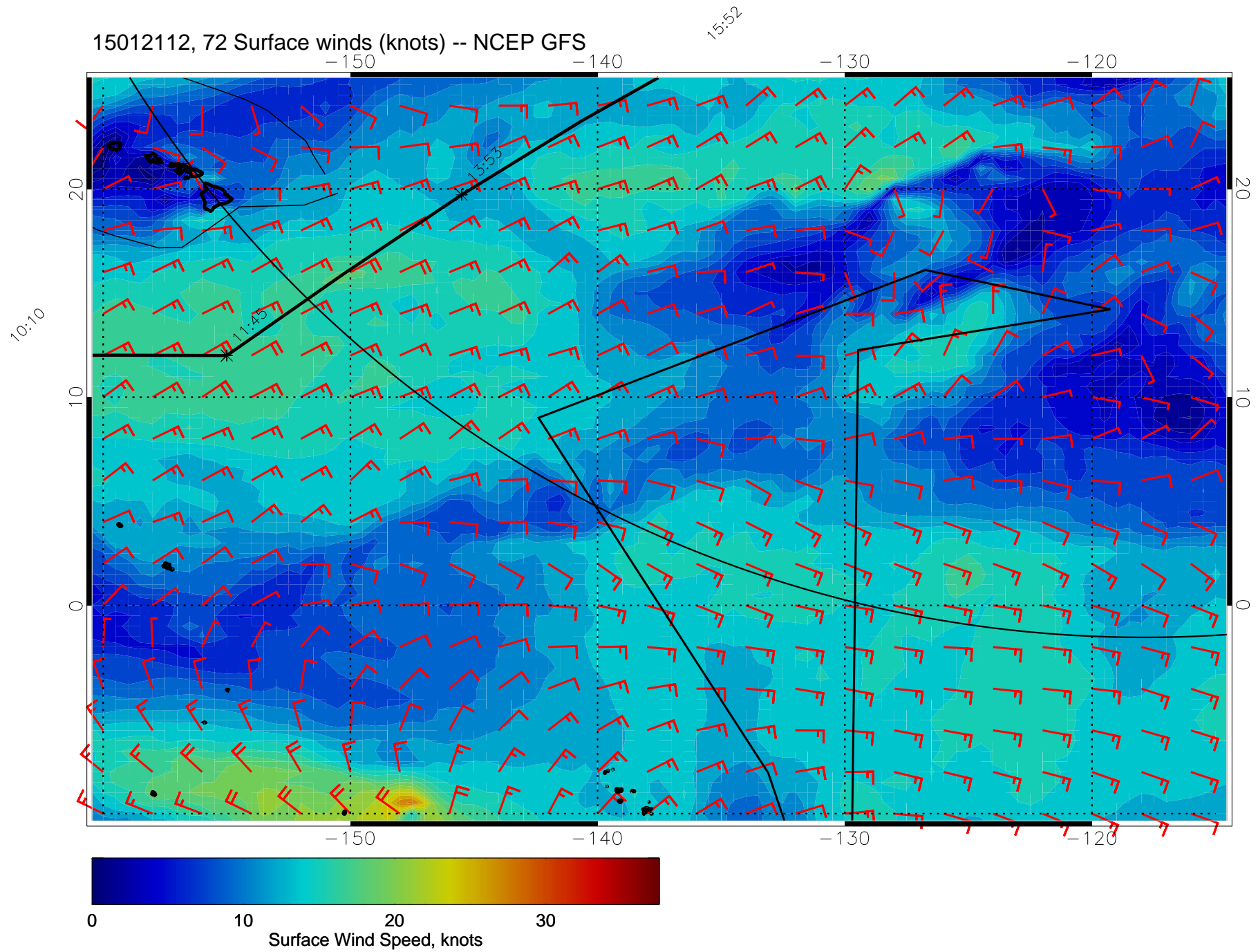
15012100, 60 Surface winds (knots) -- NCEP GFS



15012106, 66 Surface winds (knots) -- NCEP GFS

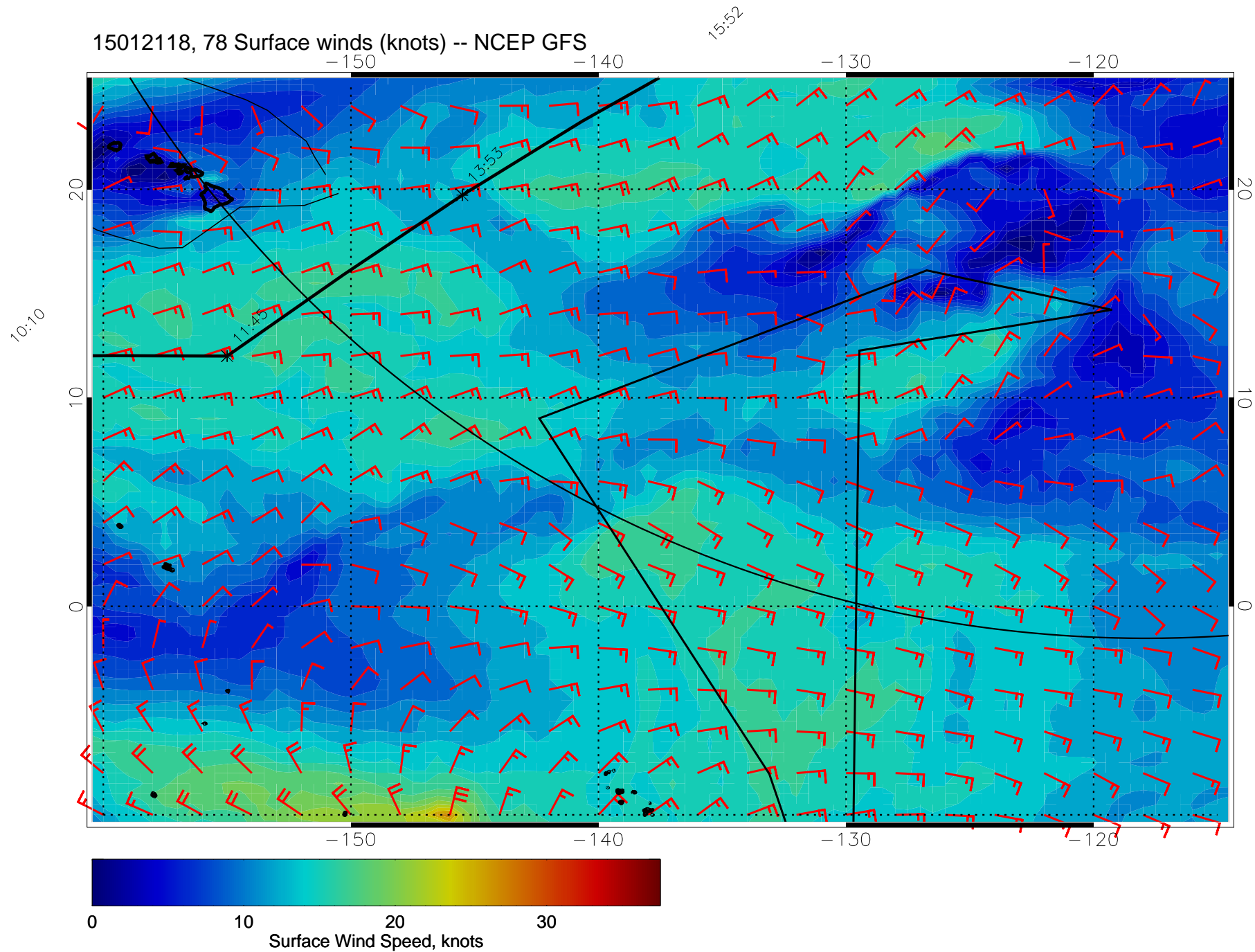


15012112, 72 Surface winds (knots) -- NCEP GFS

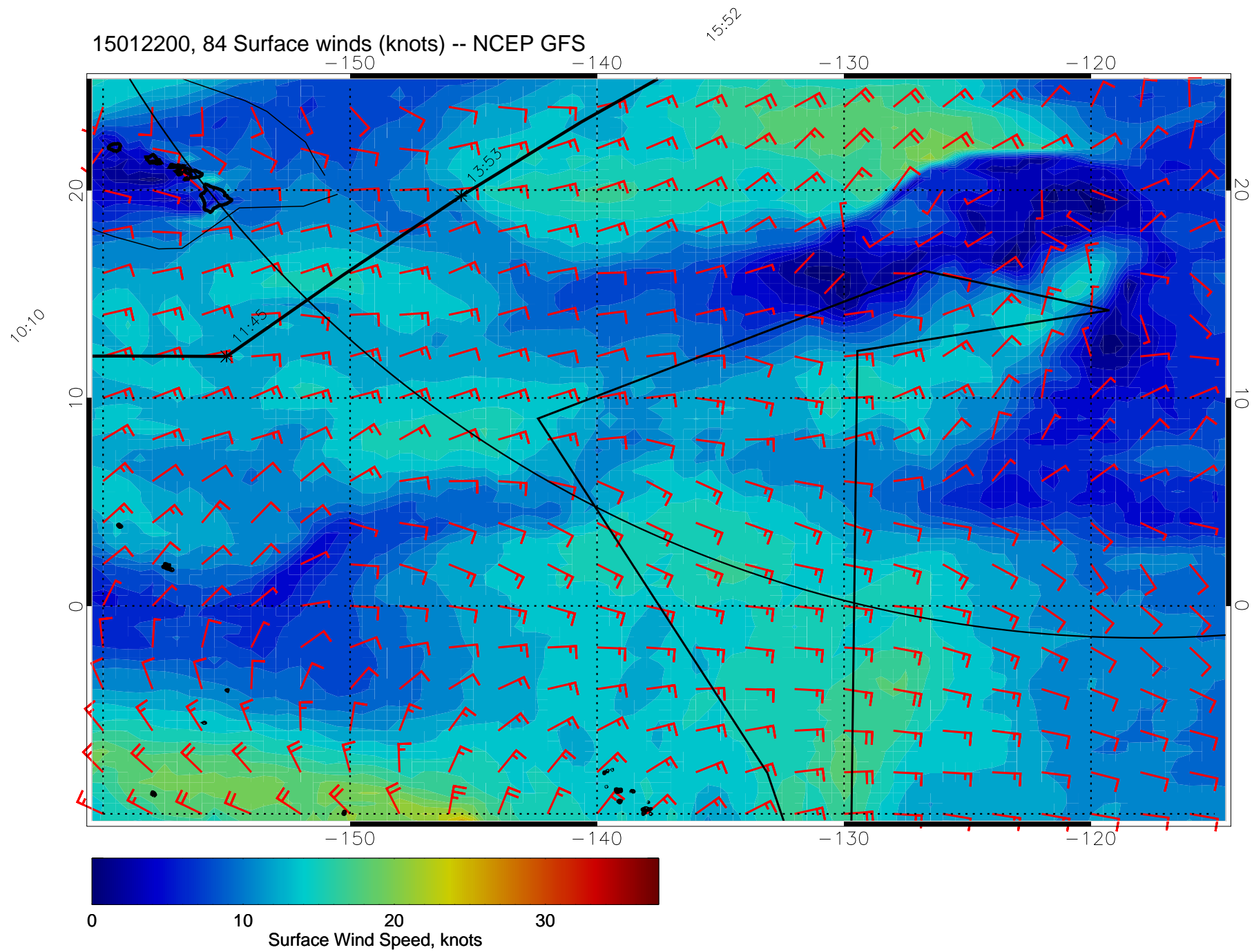




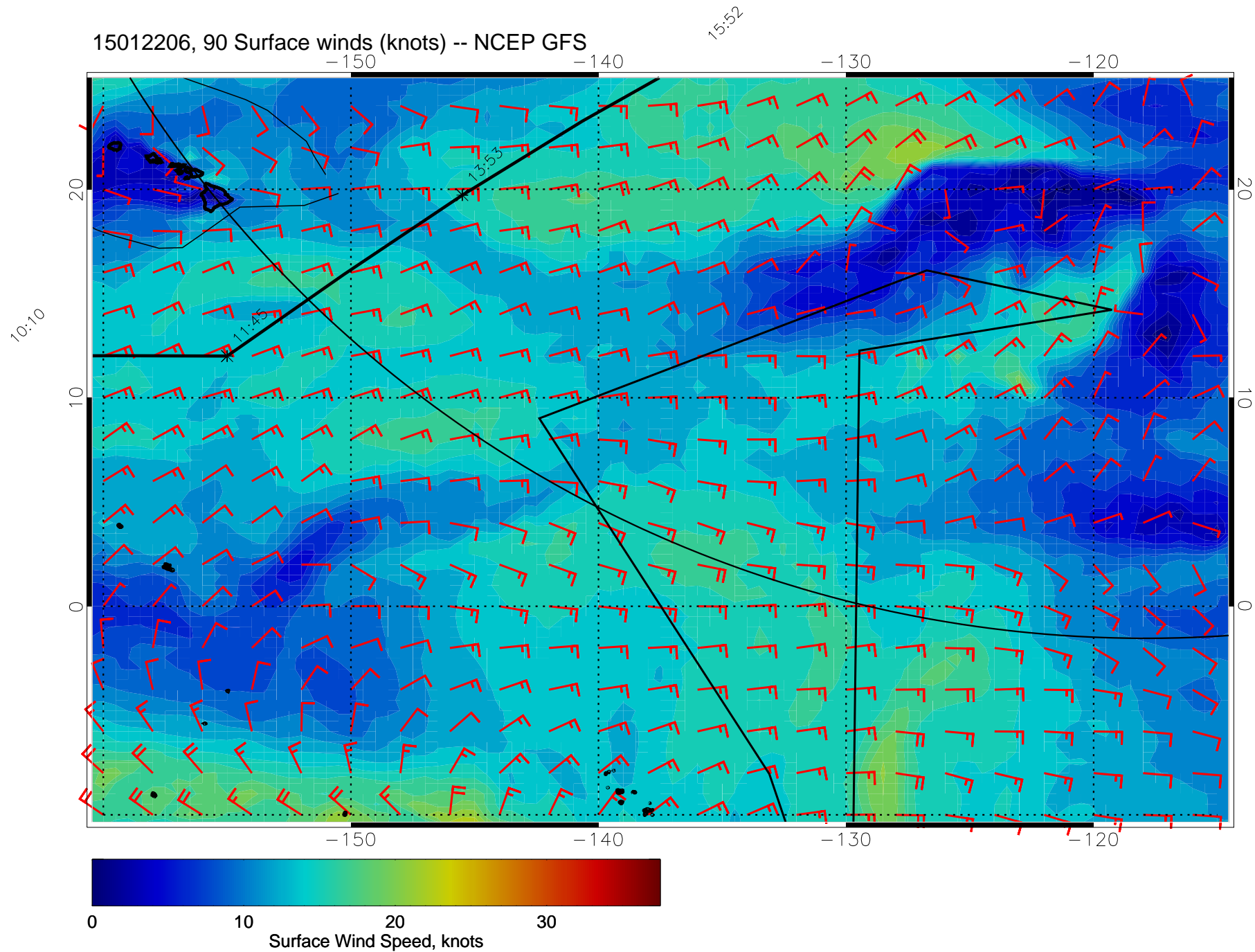
15012118, 78 Surface winds (knots) -- NCEP GFS



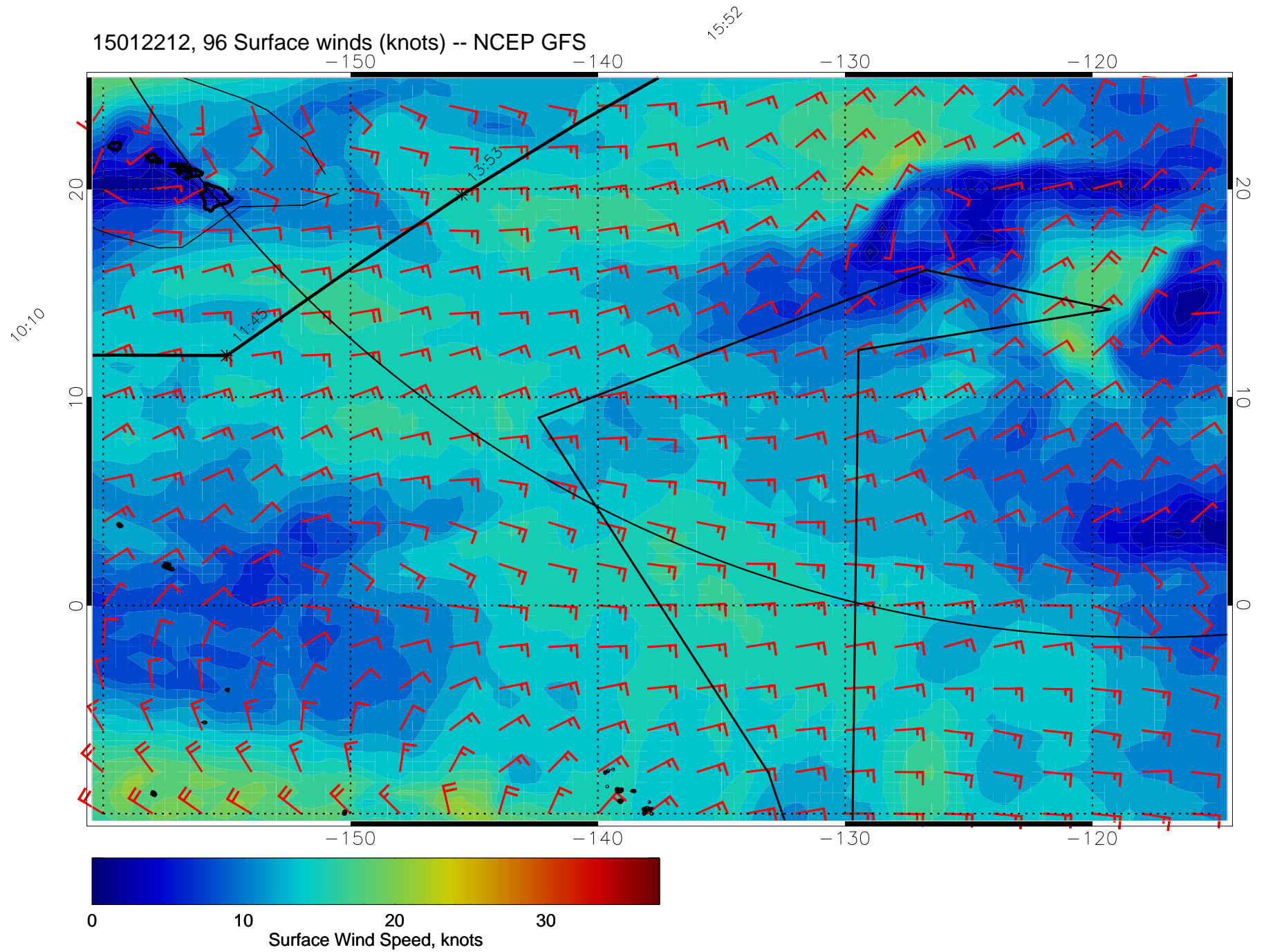
15012200, 84 Surface winds (knots) -- NCEP GFS



15012206, 90 Surface winds (knots) -- NCEP GFS

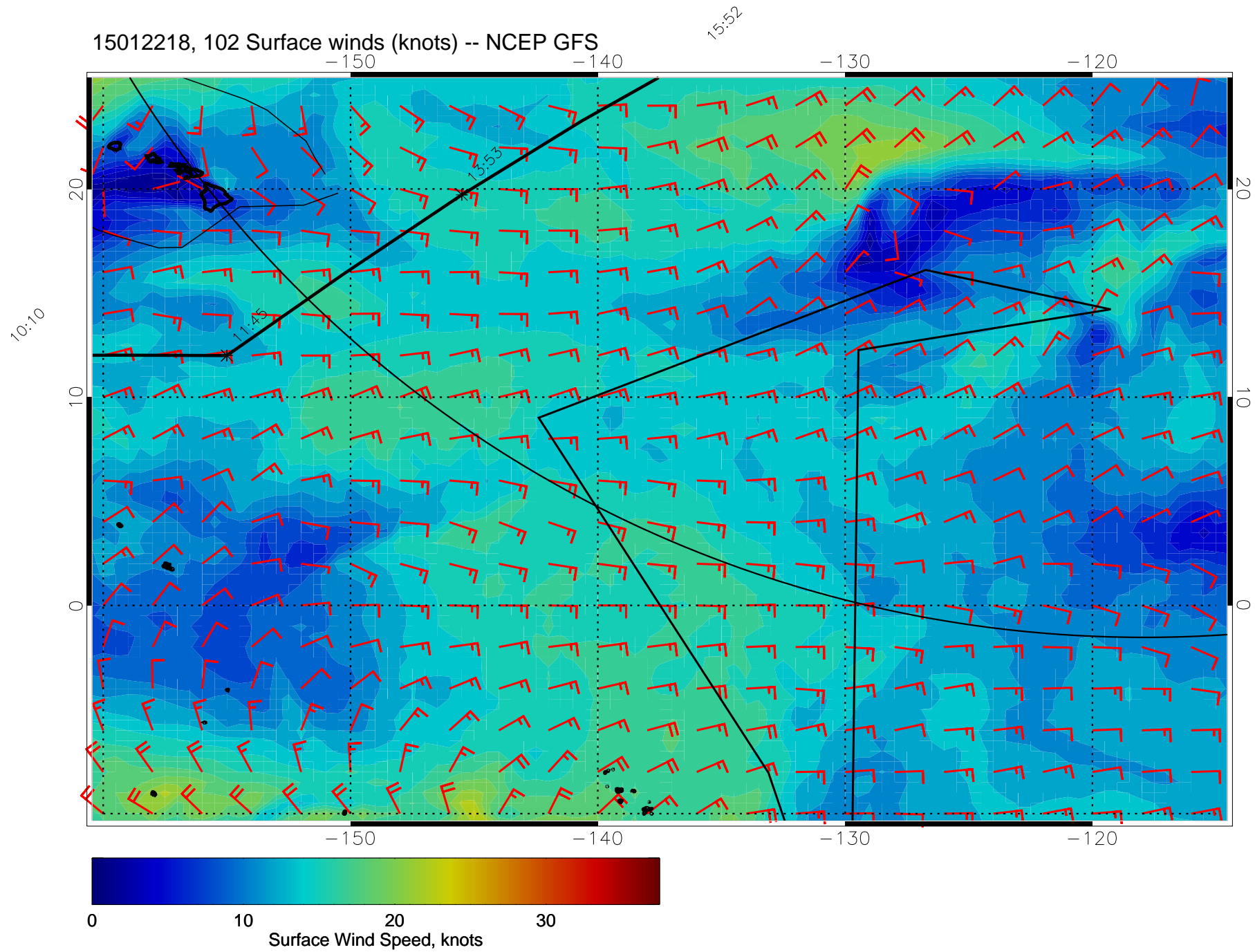


15012212, 96 Surface winds (knots) -- NCEP GFS

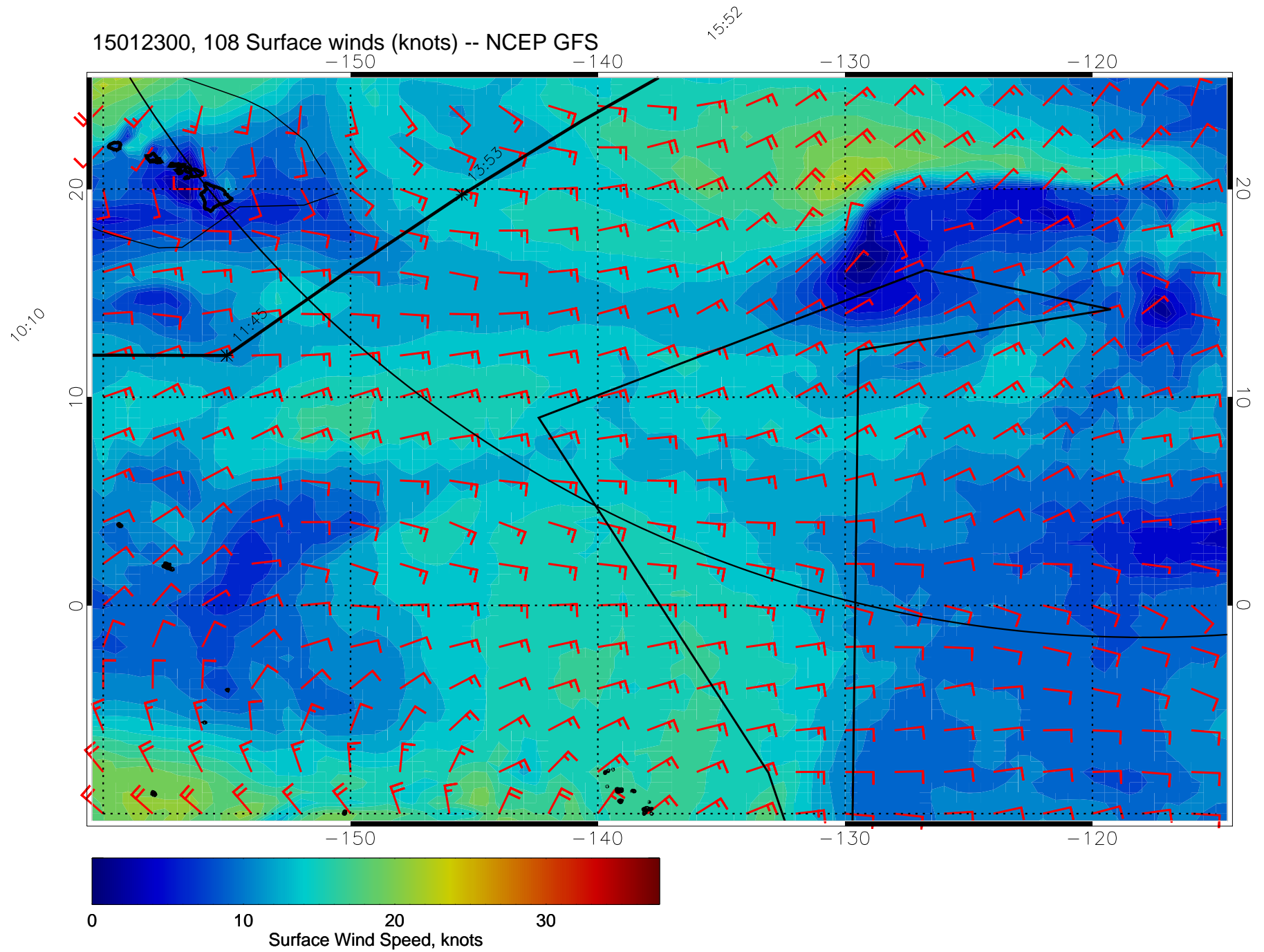




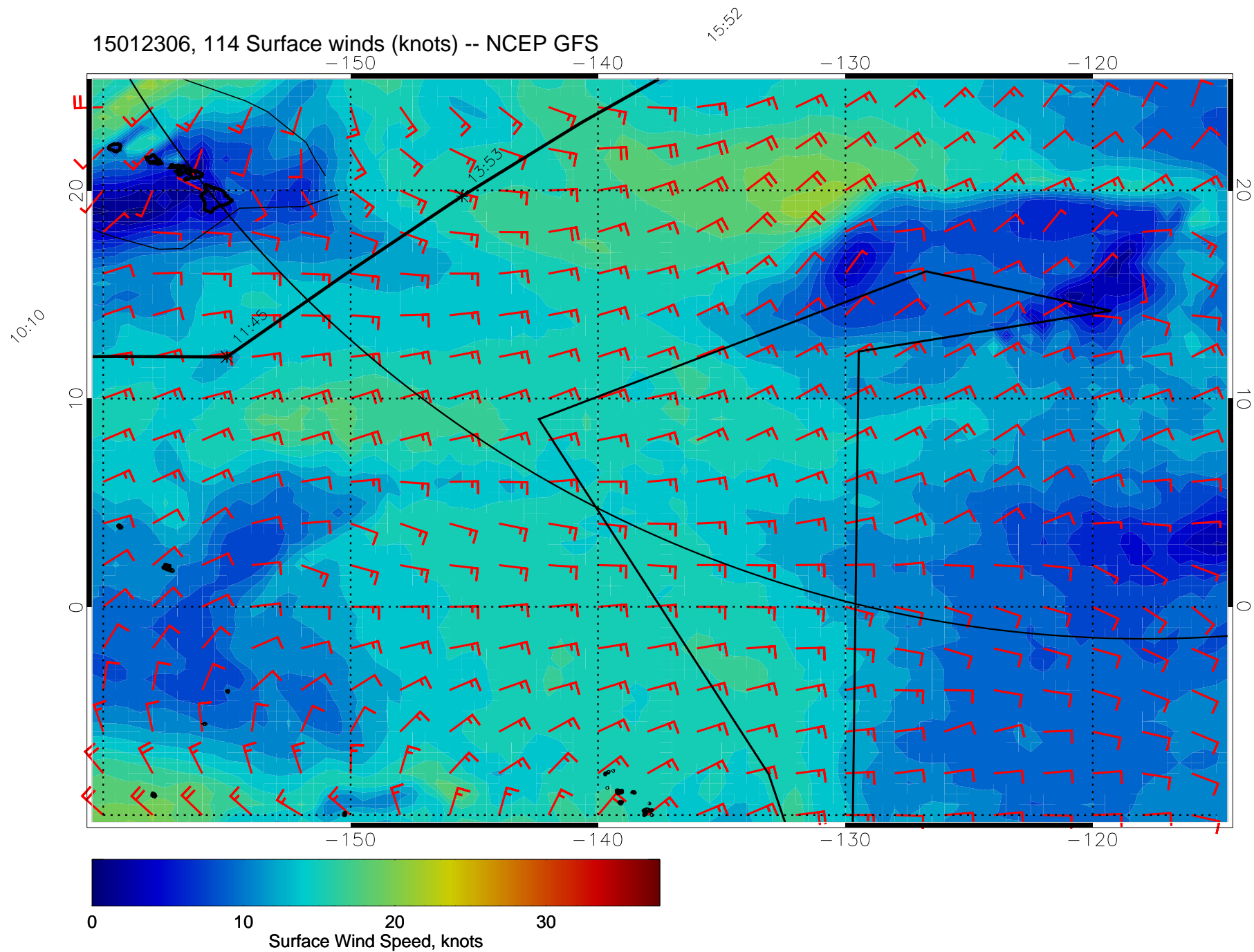
15012218, 102 Surface winds (knots) -- NCEP GFS



15012300, 108 Surface winds (knots) -- NCEP GFS



15012306, 114 Surface winds (knots) -- NCEP GFS



15012312, 120 Surface winds (knots) -- NCEP GFS

