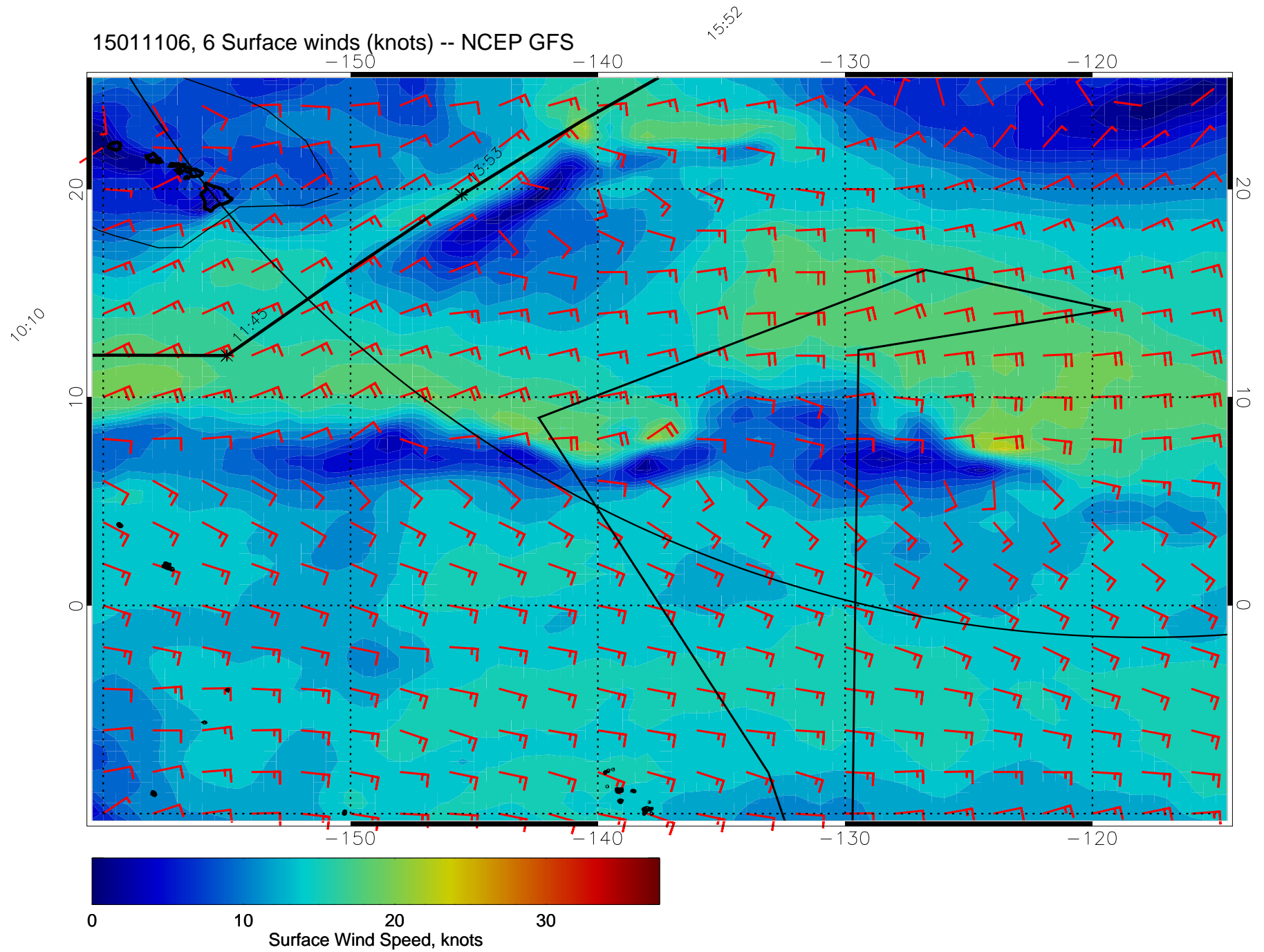
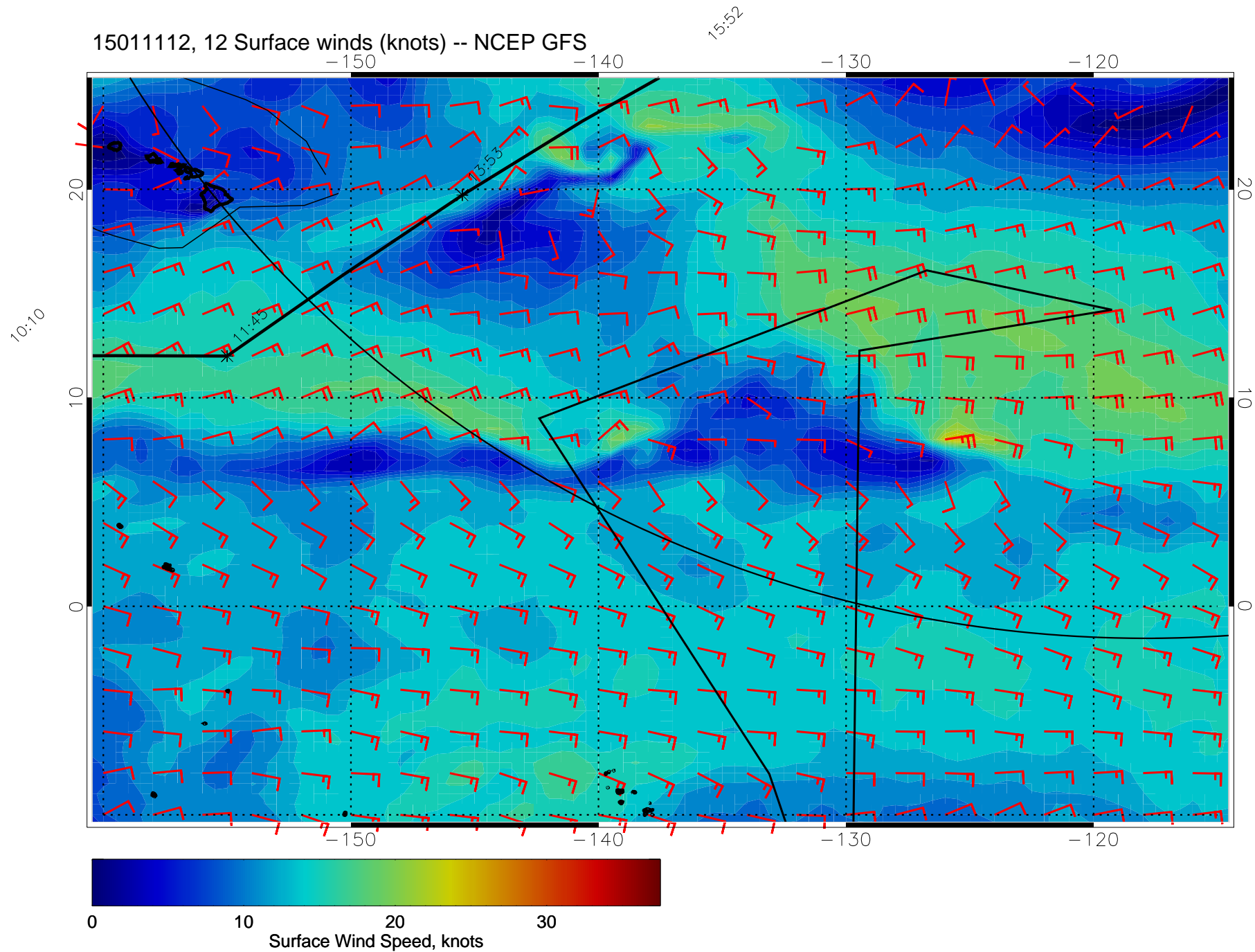


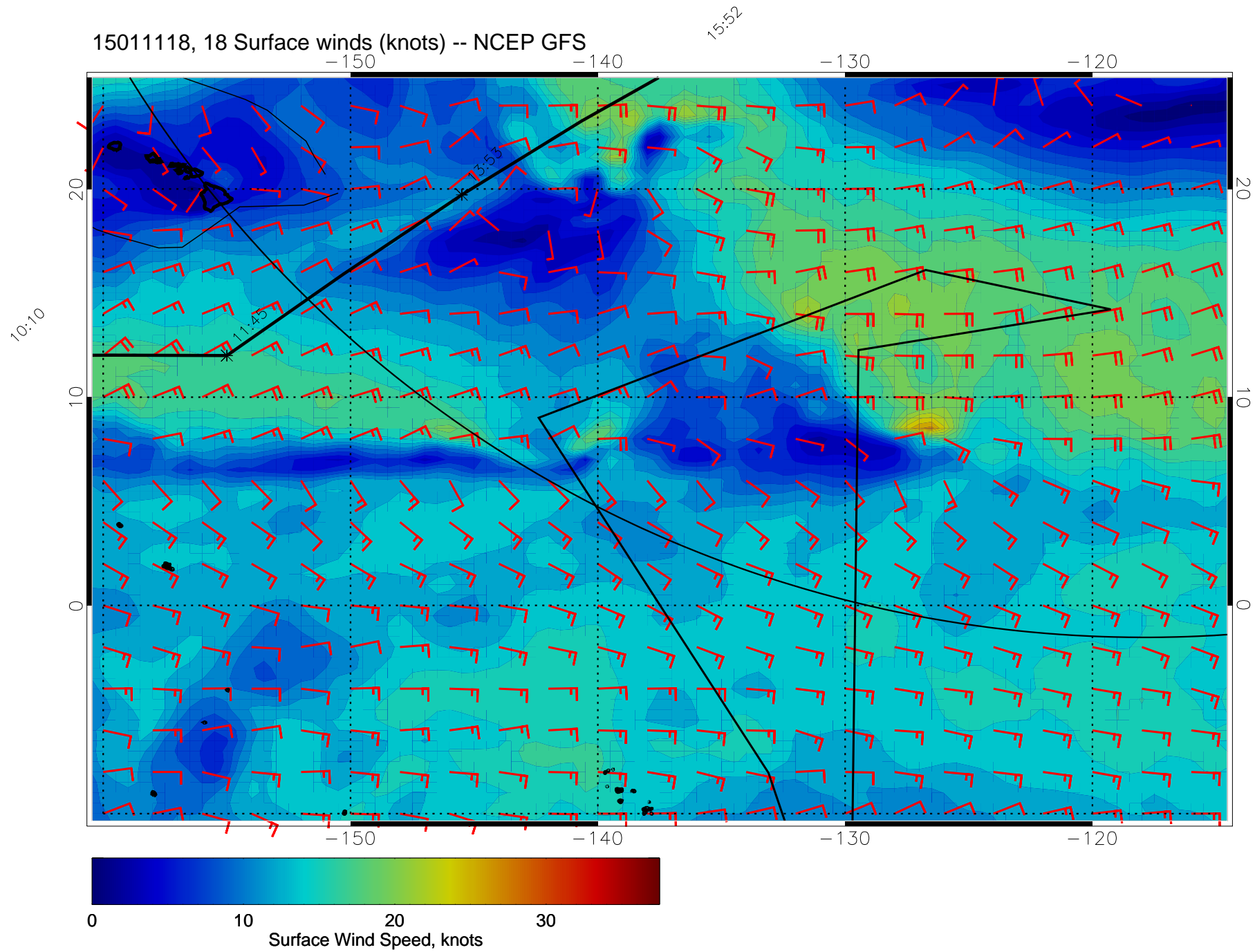
15011106, 6 Surface winds (knots) -- NCEP GFS



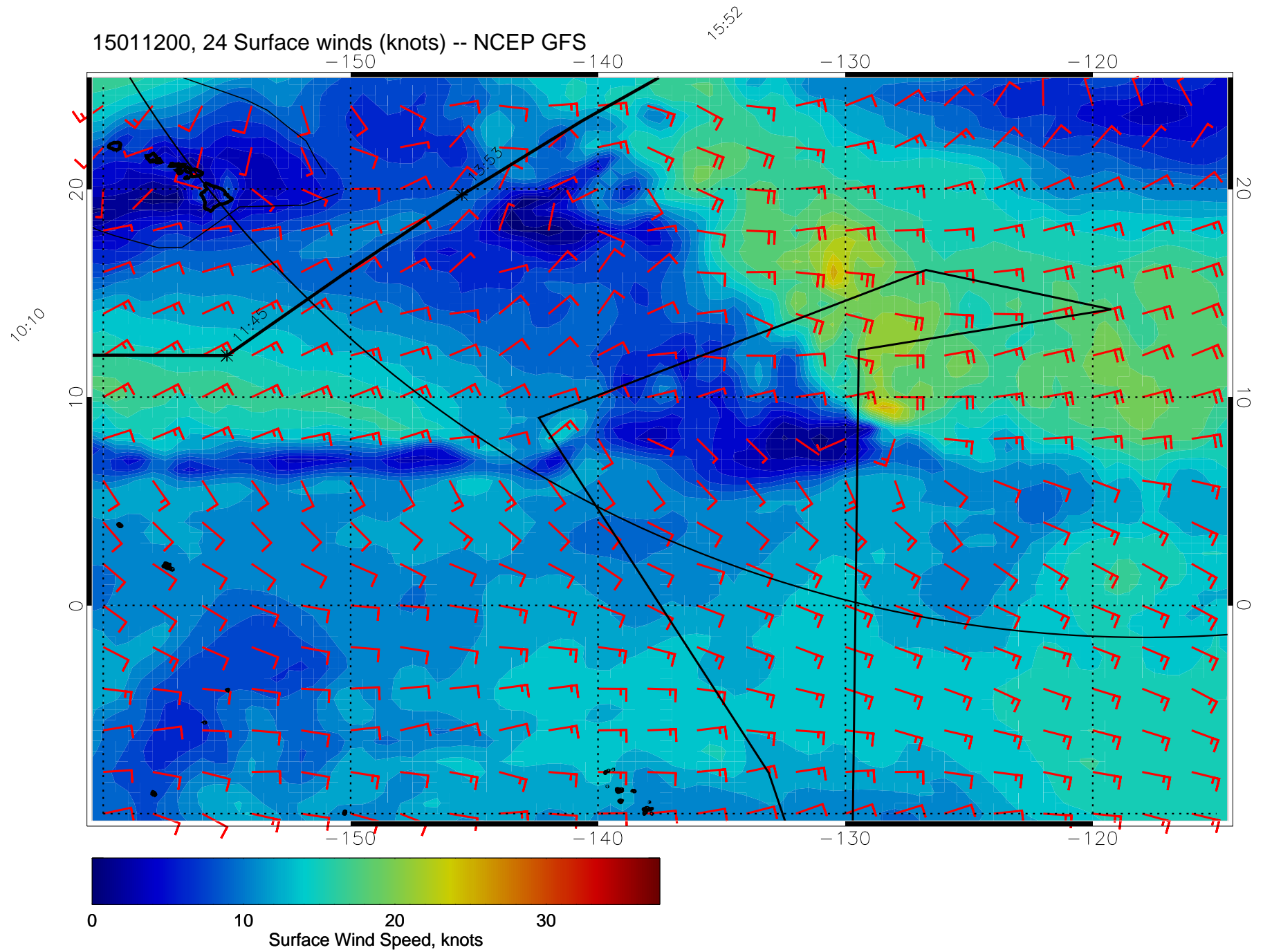
15011112, 12 Surface winds (knots) -- NCEP GFS



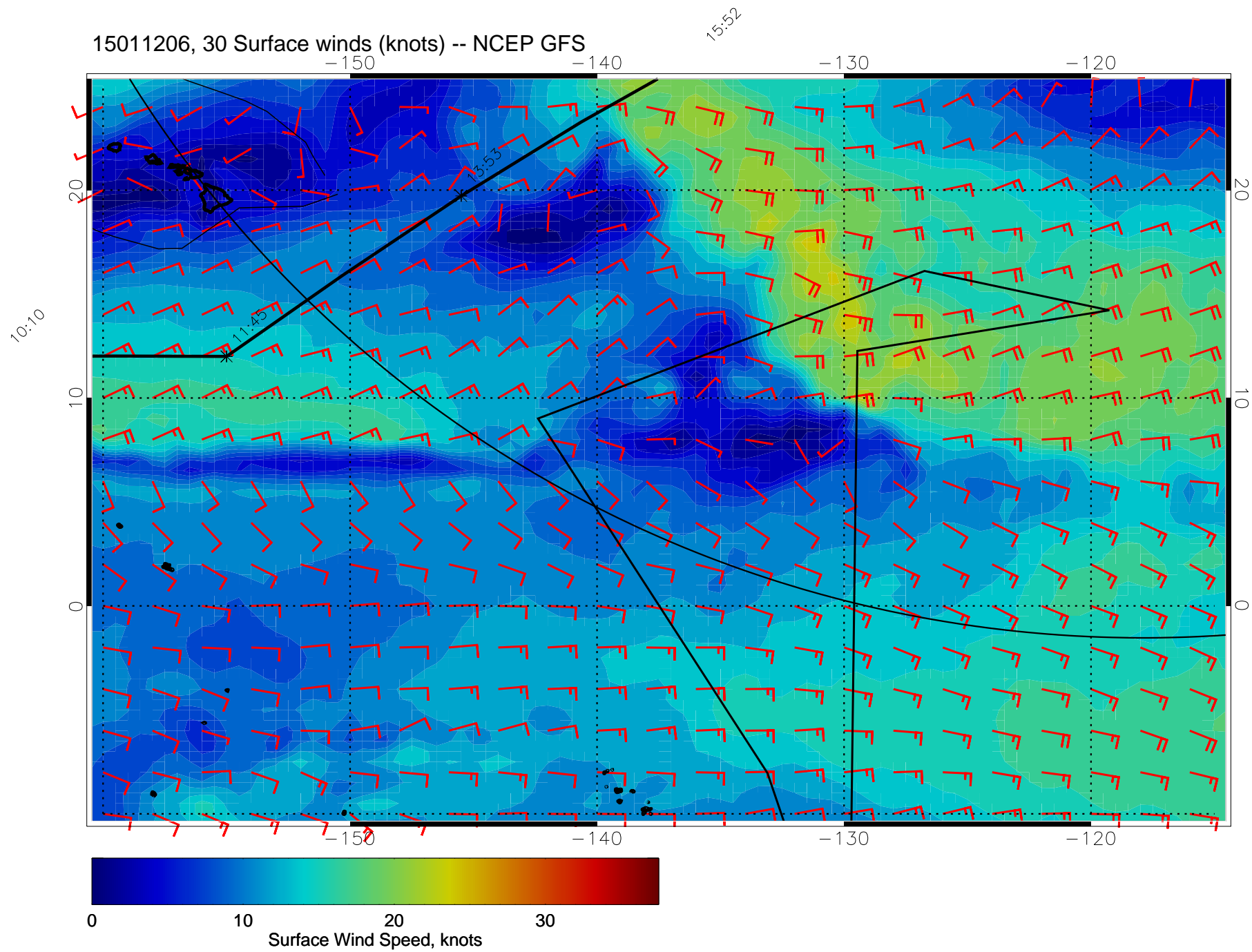
15011118, 18 Surface winds (knots) -- NCEP GFS



15011200, 24 Surface winds (knots) -- NCEP GFS

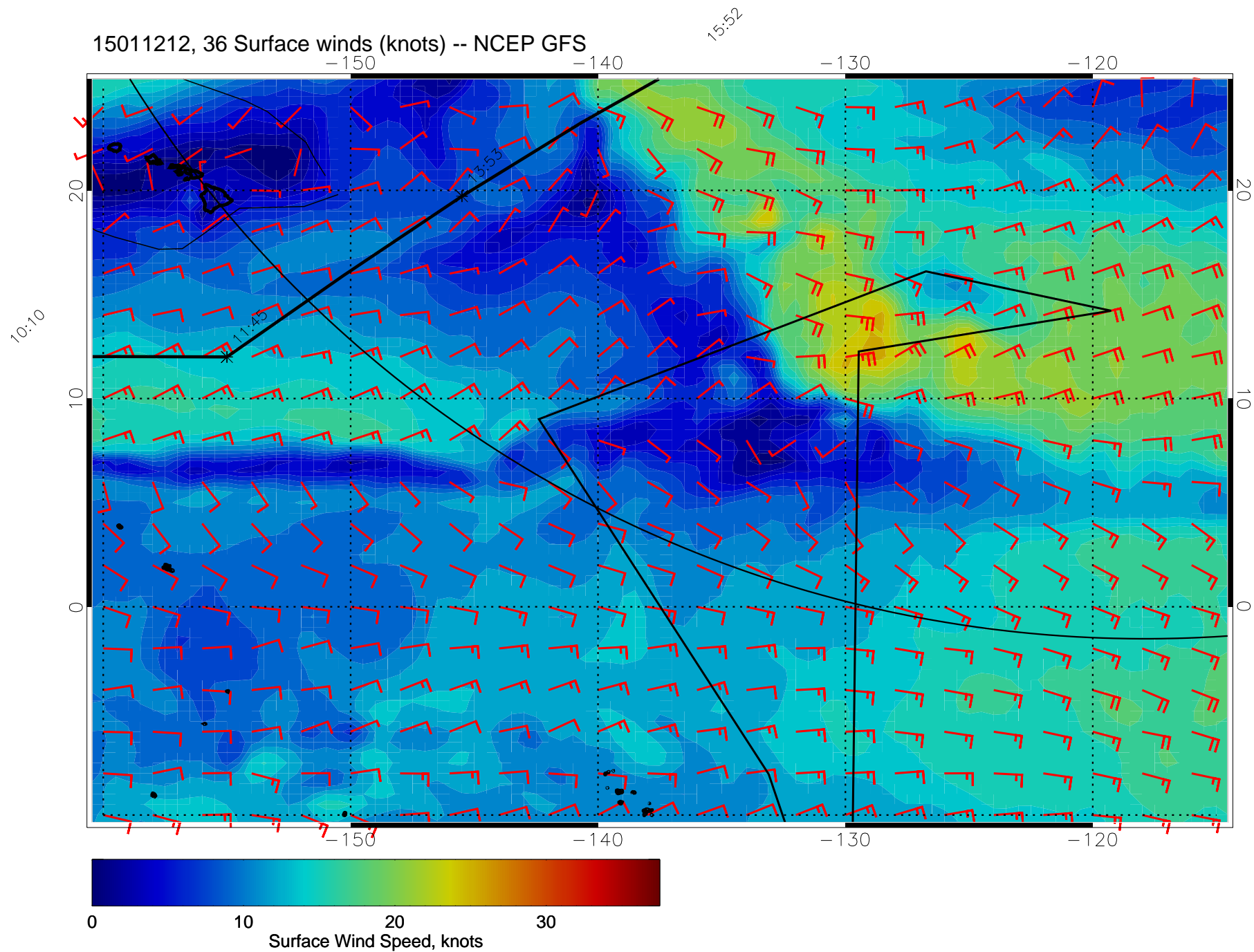


15011206, 30 Surface winds (knots) -- NCEP GFS

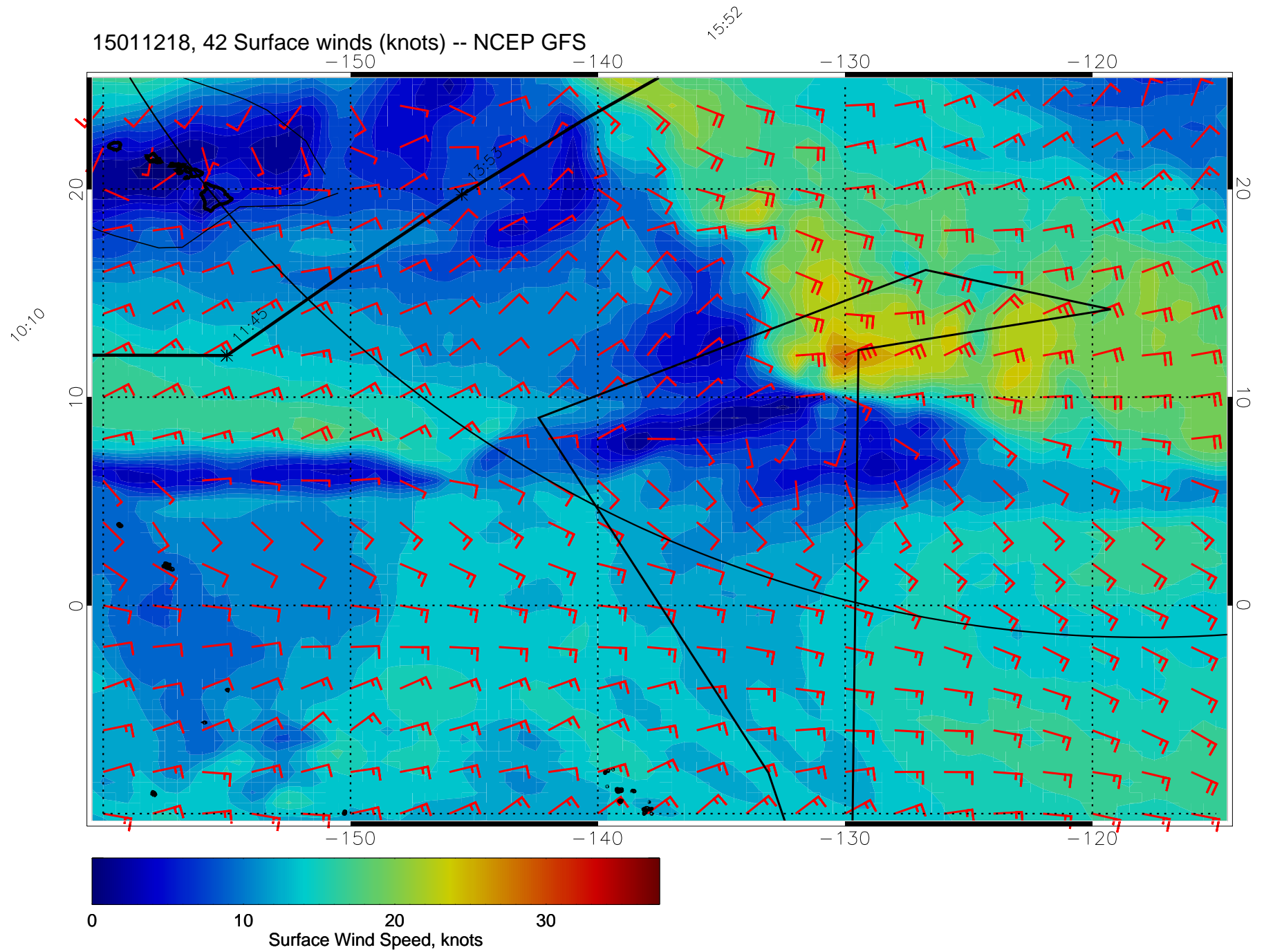




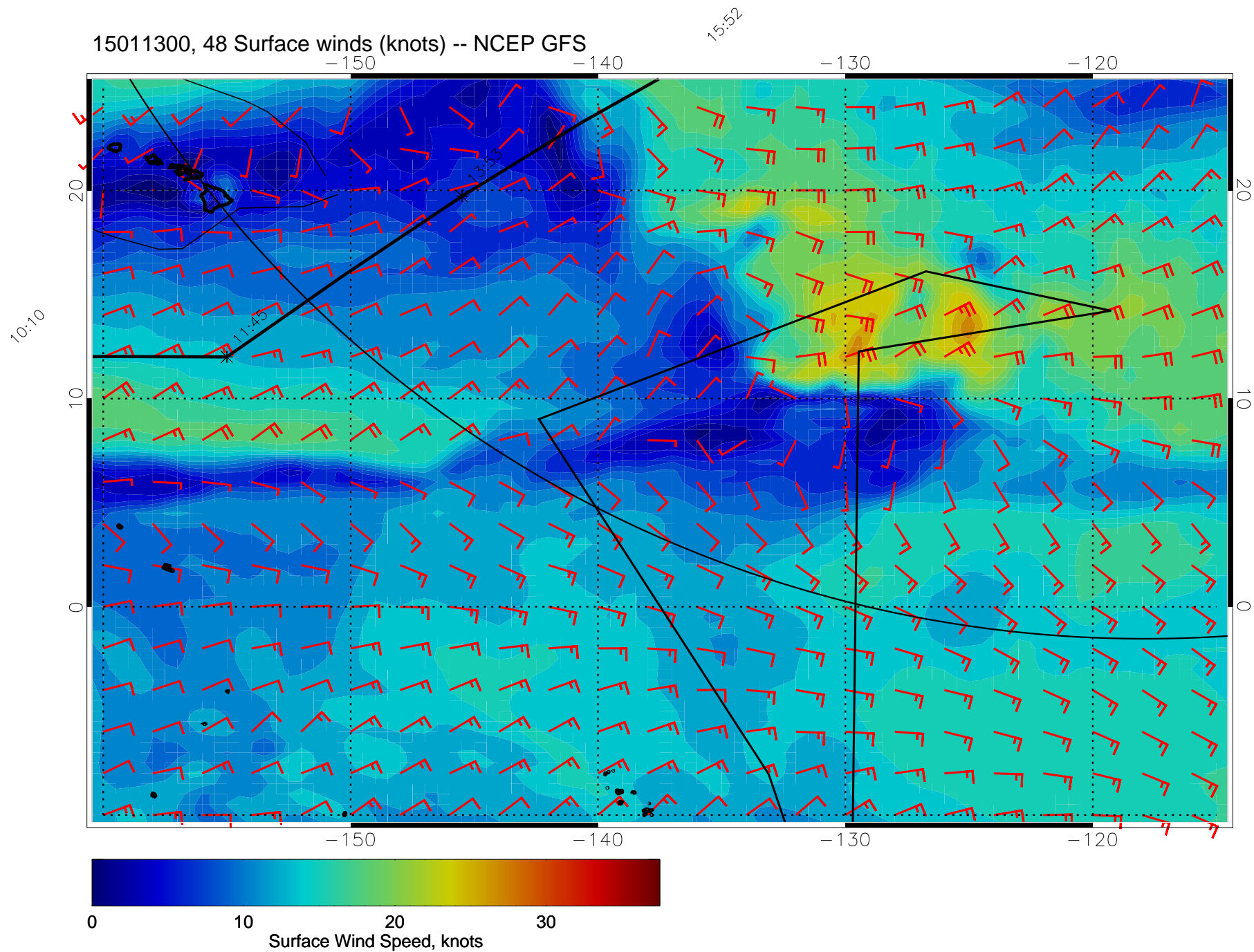
15011212, 36 Surface winds (knots) -- NCEP GFS



15011218, 42 Surface winds (knots) -- NCEP GFS

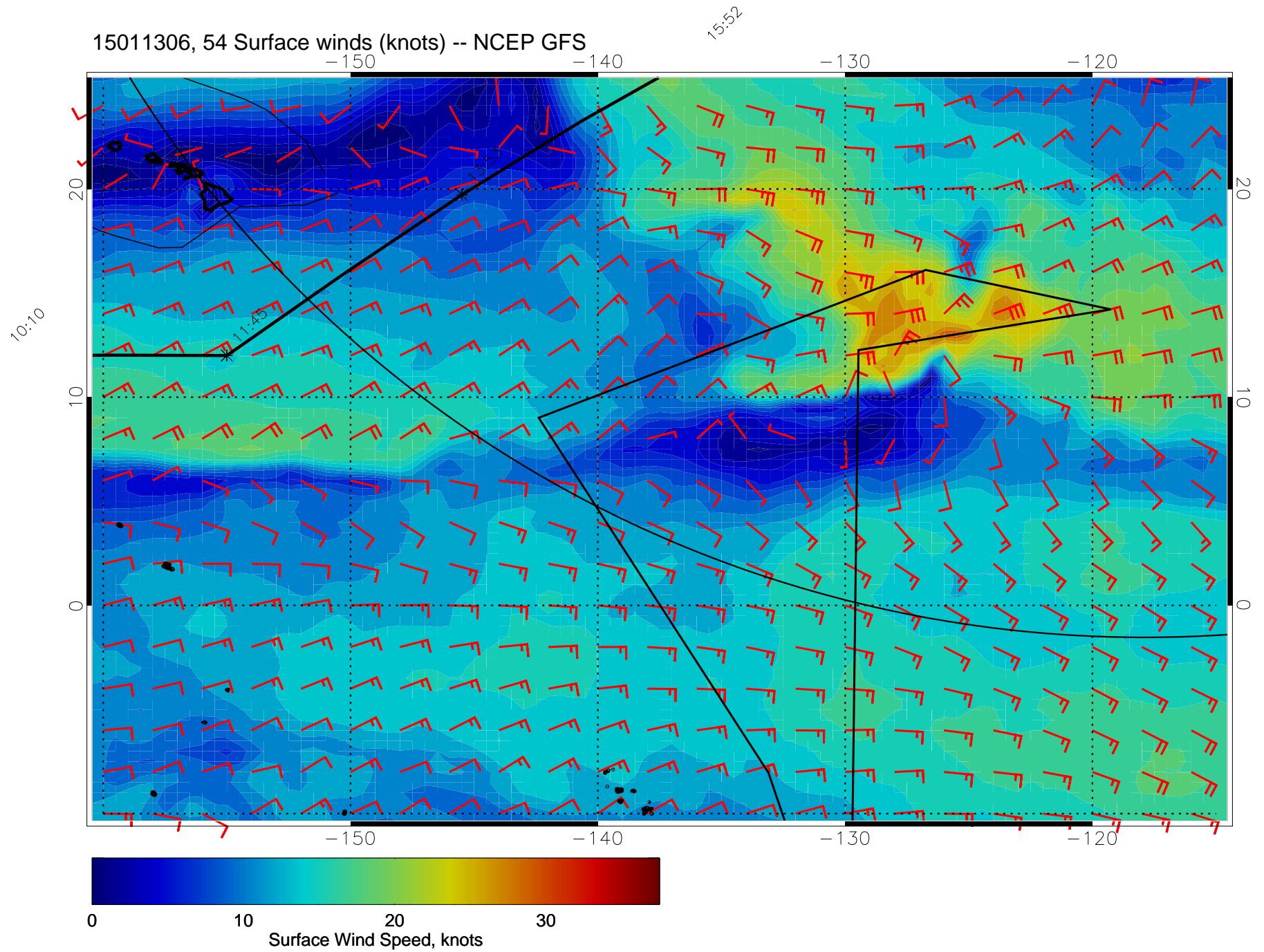


15011300, 48 Surface winds (knots) -- NCEP GFS

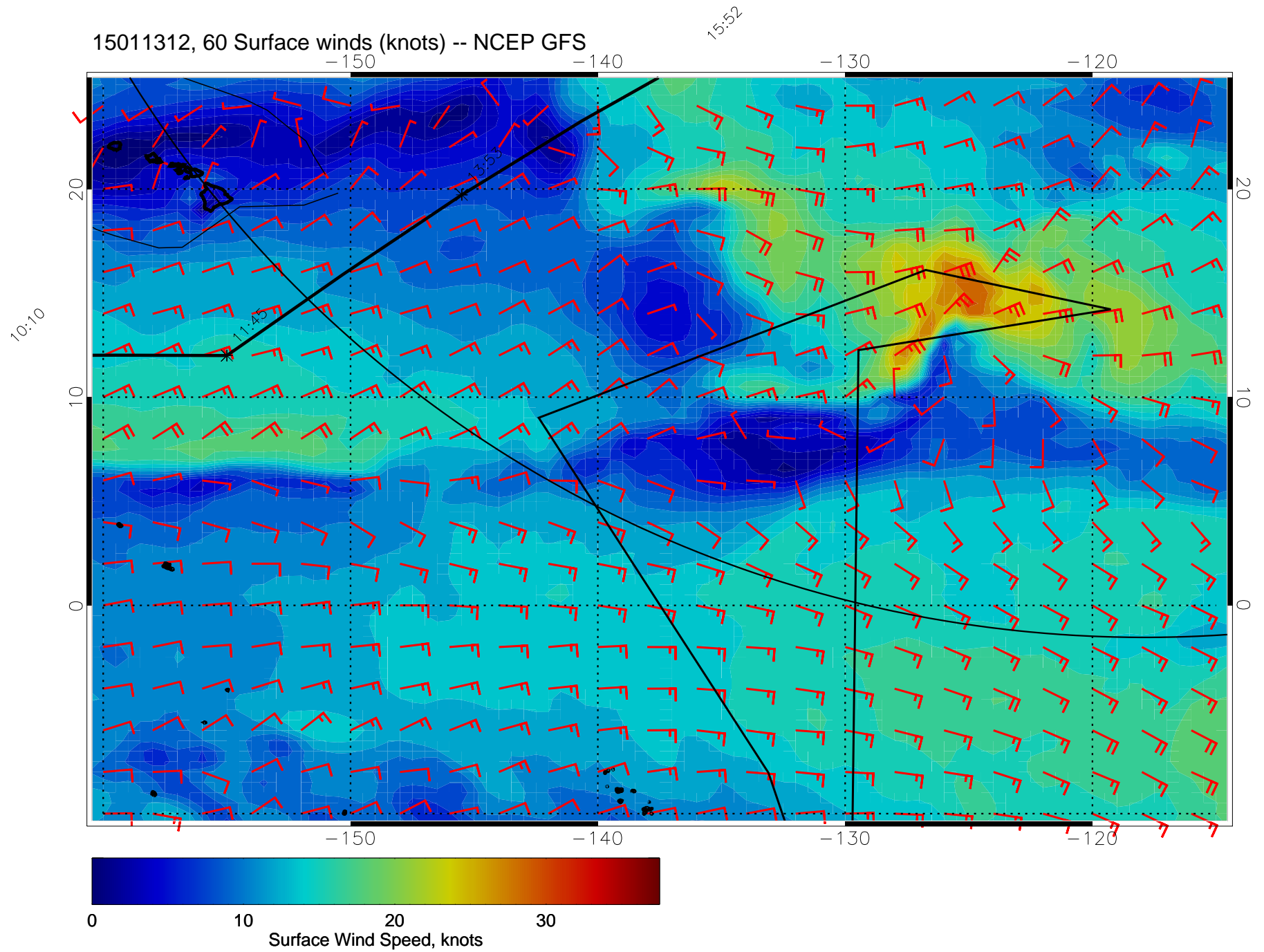




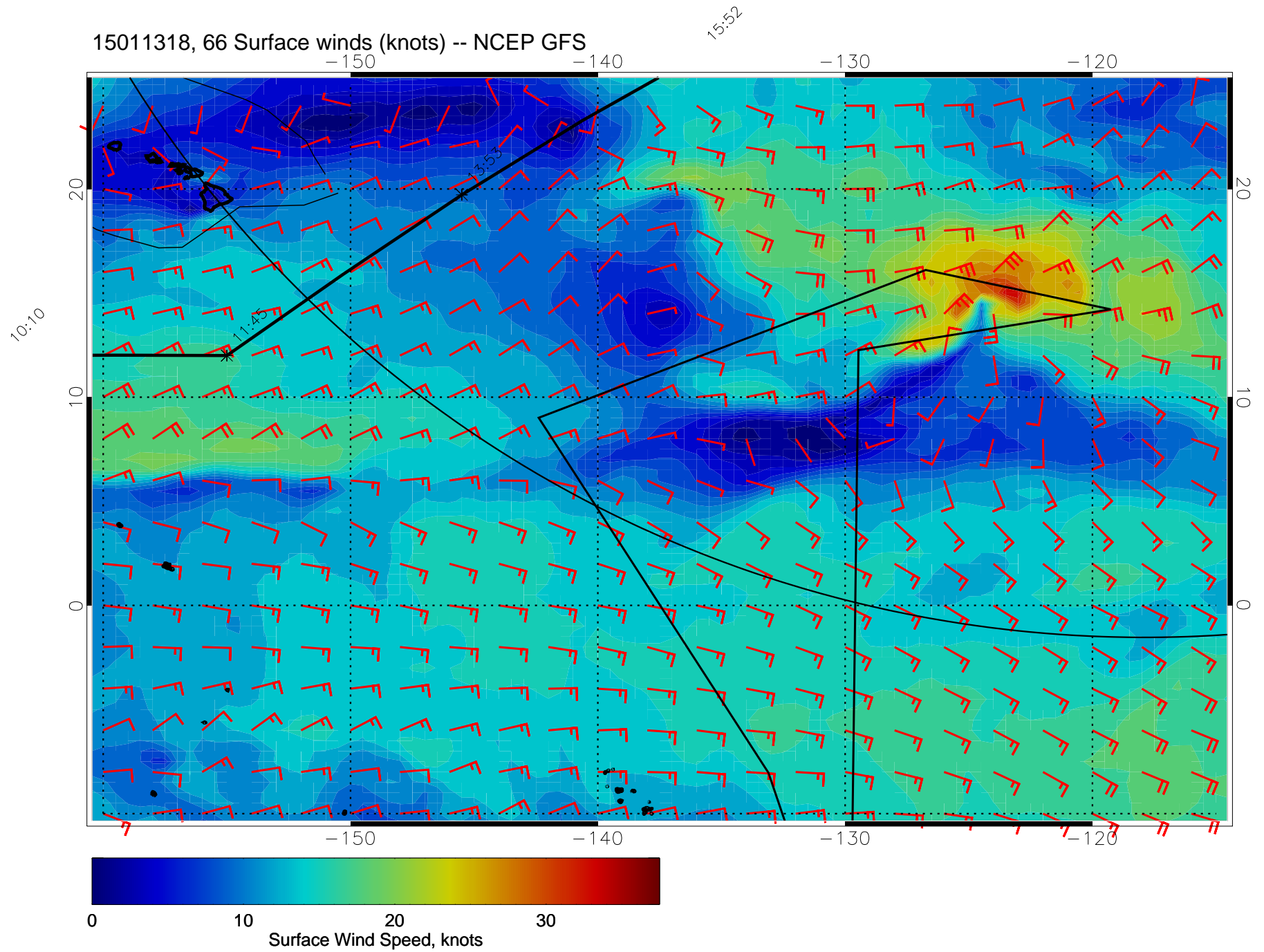
15011306, 54 Surface winds (knots) -- NCEP GFS



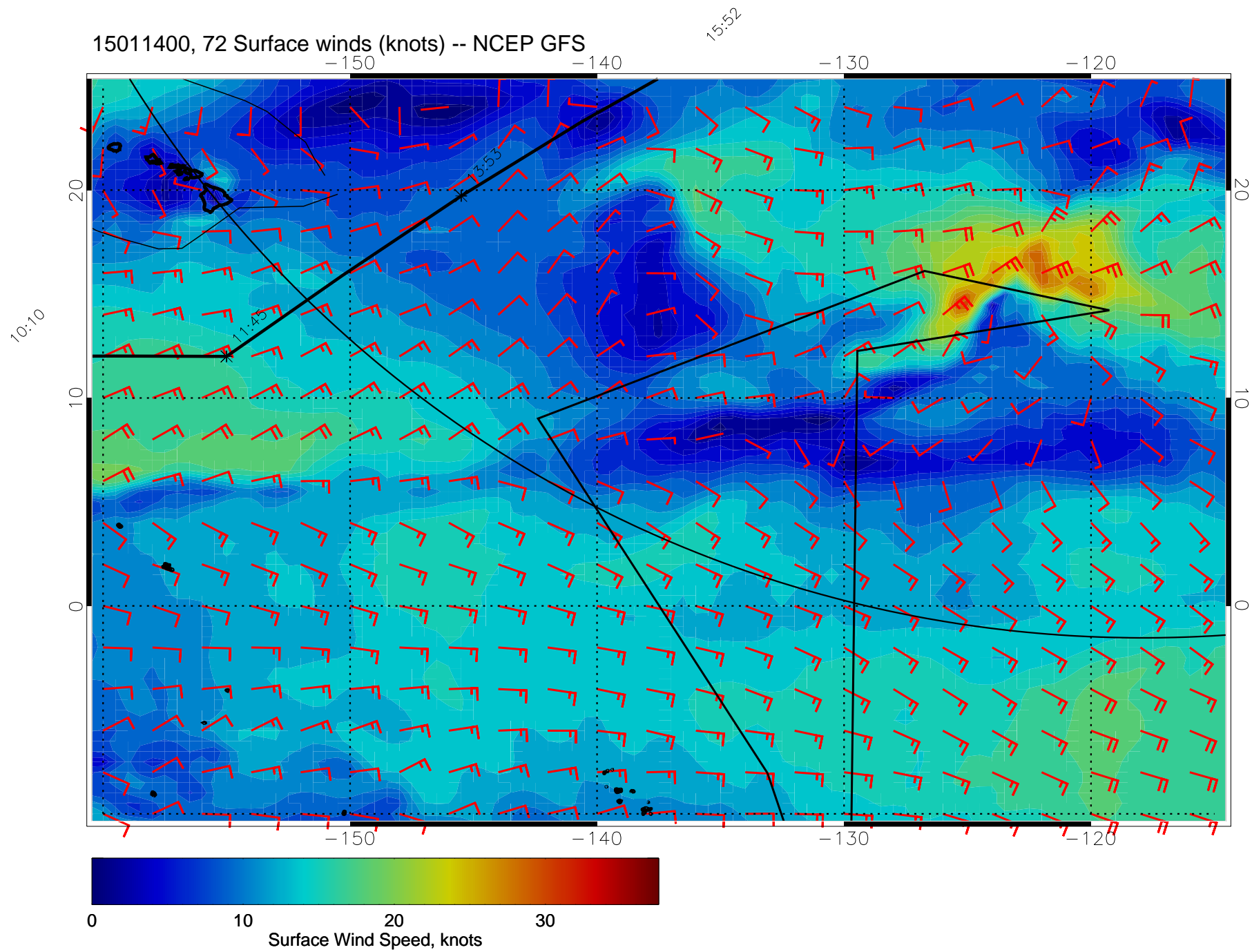
15011312, 60 Surface winds (knots) -- NCEP GFS



15011318, 66 Surface winds (knots) -- NCEP GFS

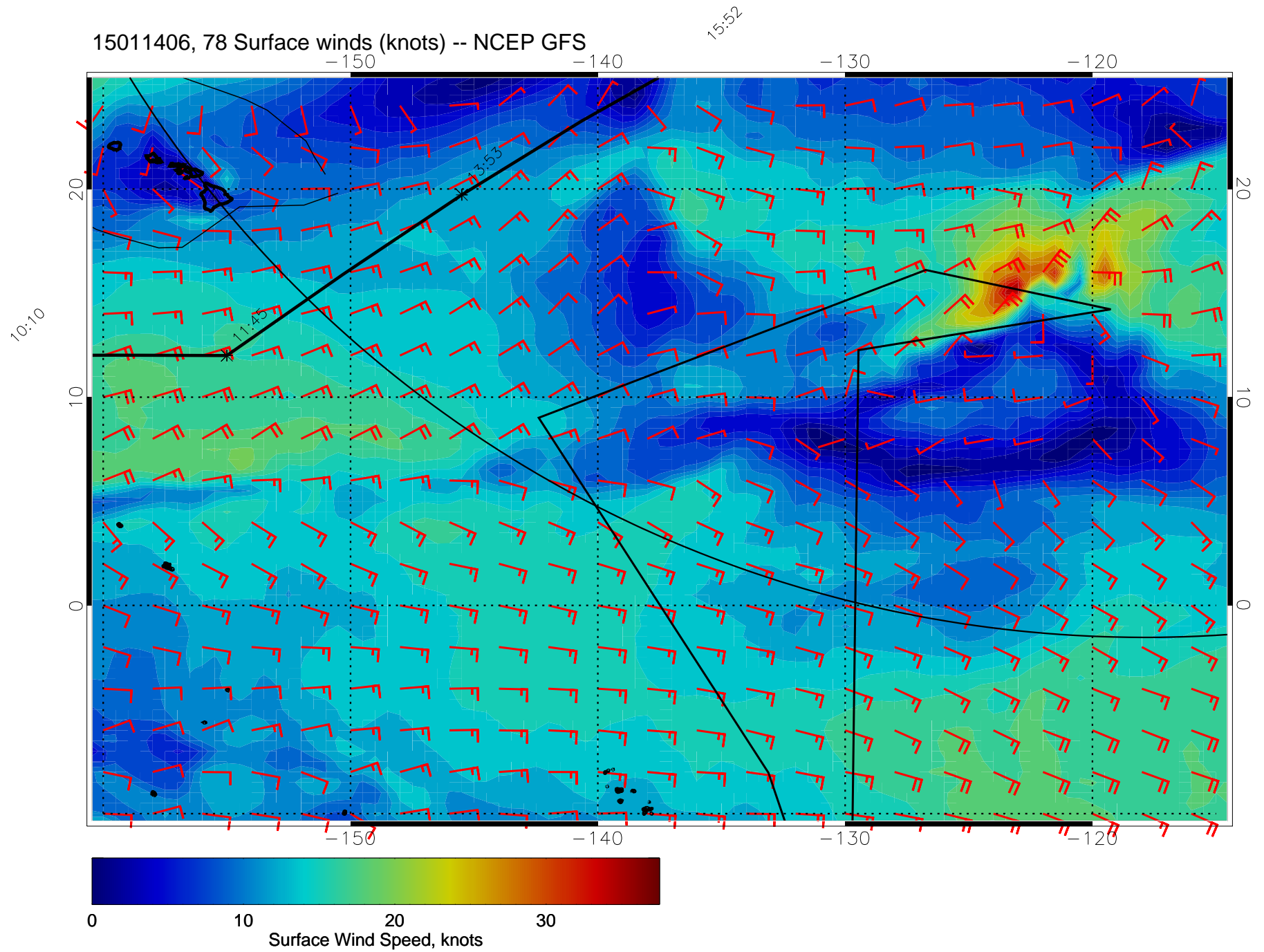


15011400, 72 Surface winds (knots) -- NCEP GFS

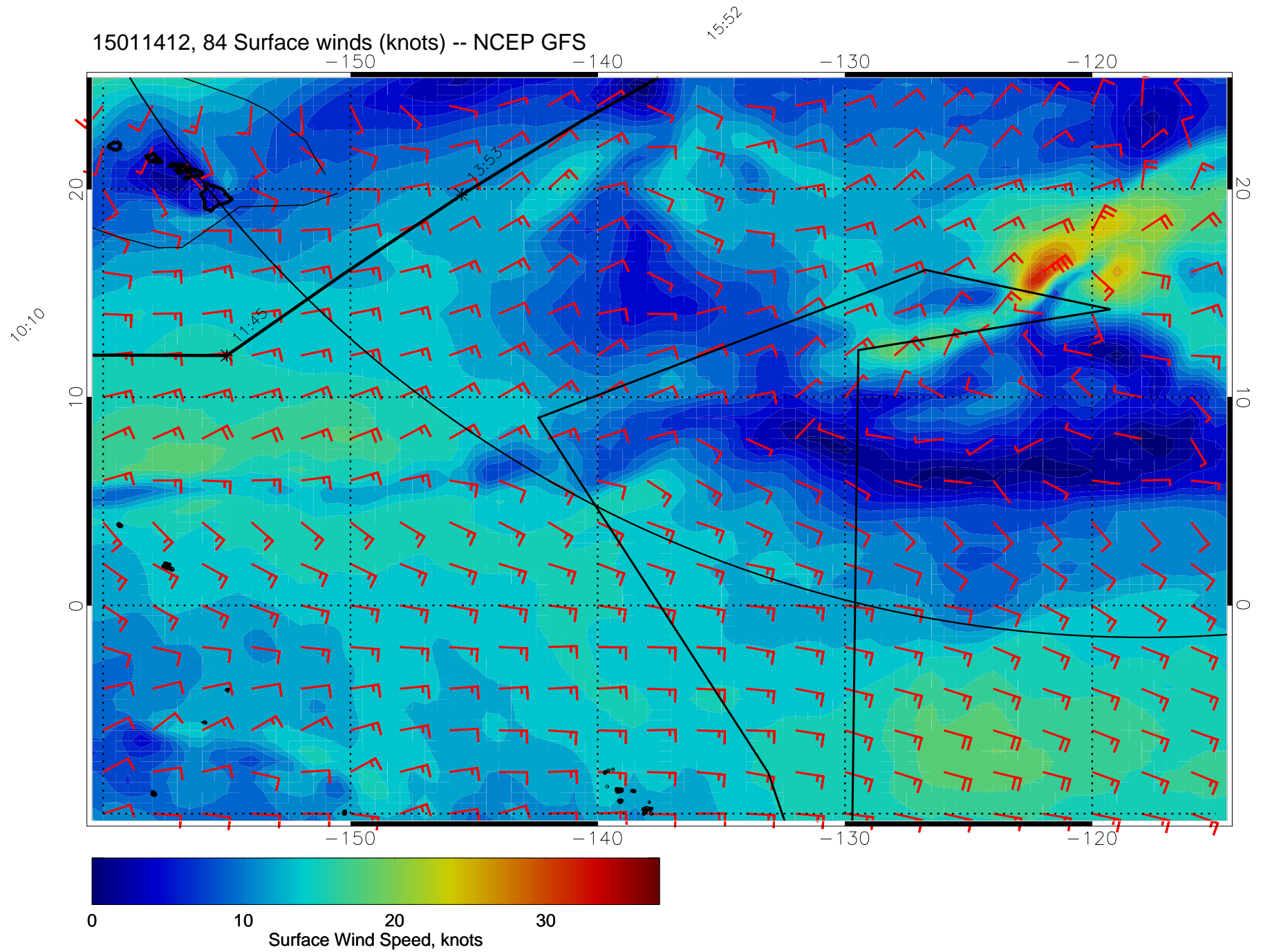




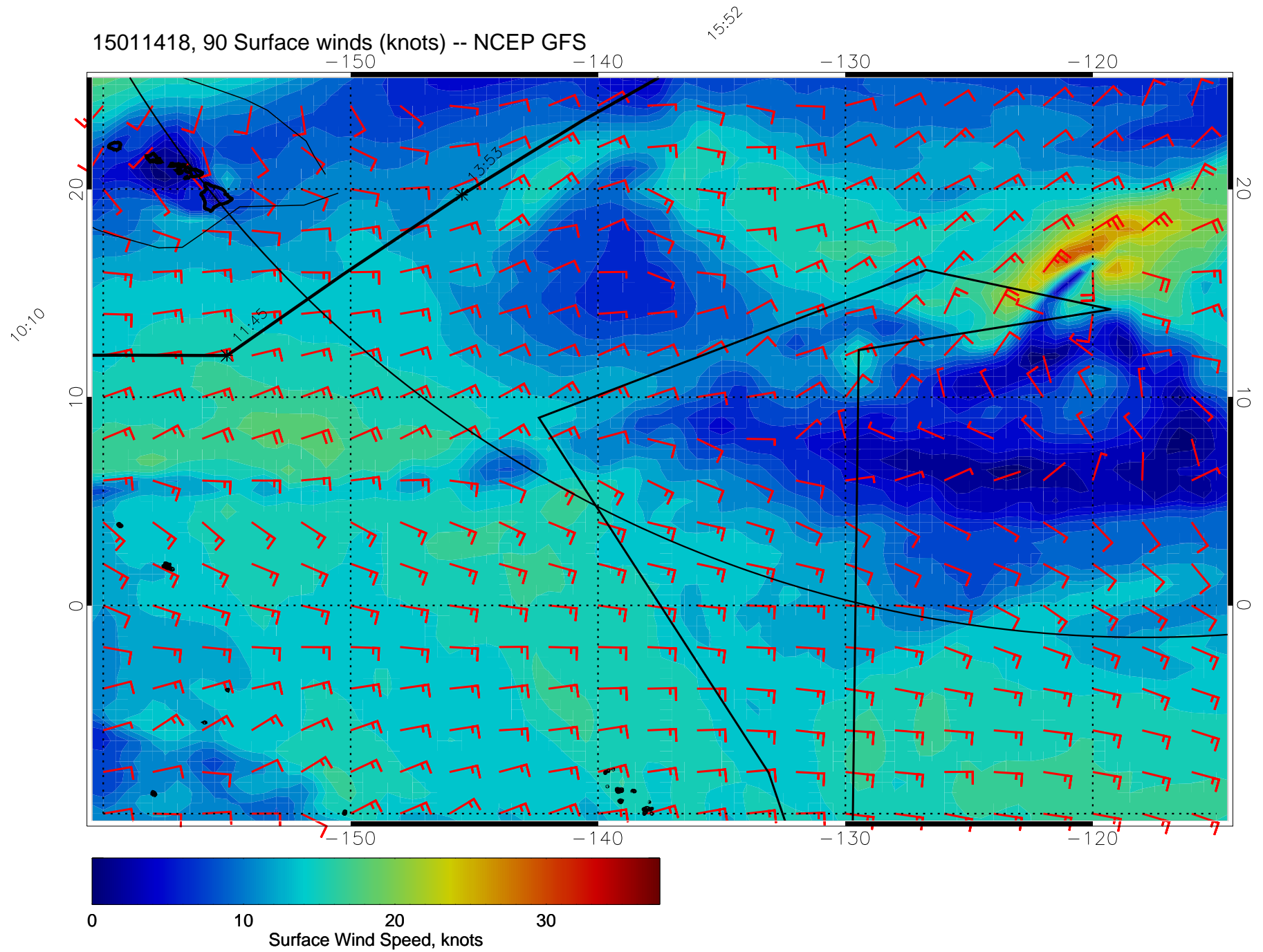
15011406, 78 Surface winds (knots) -- NCEP GFS



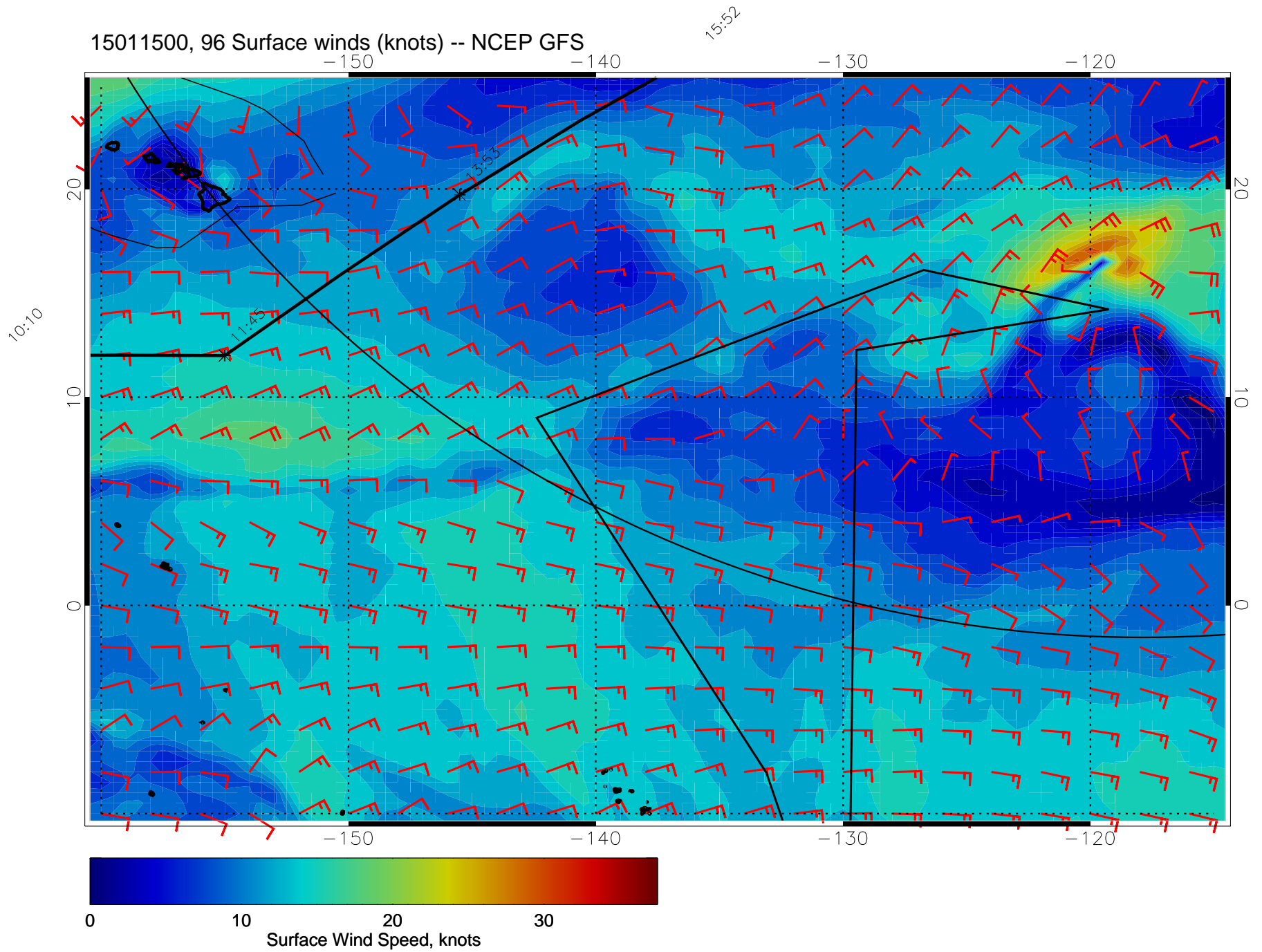
15011412, 84 Surface winds (knots) -- NCEP GFS



15011418, 90 Surface winds (knots) -- NCEP GFS

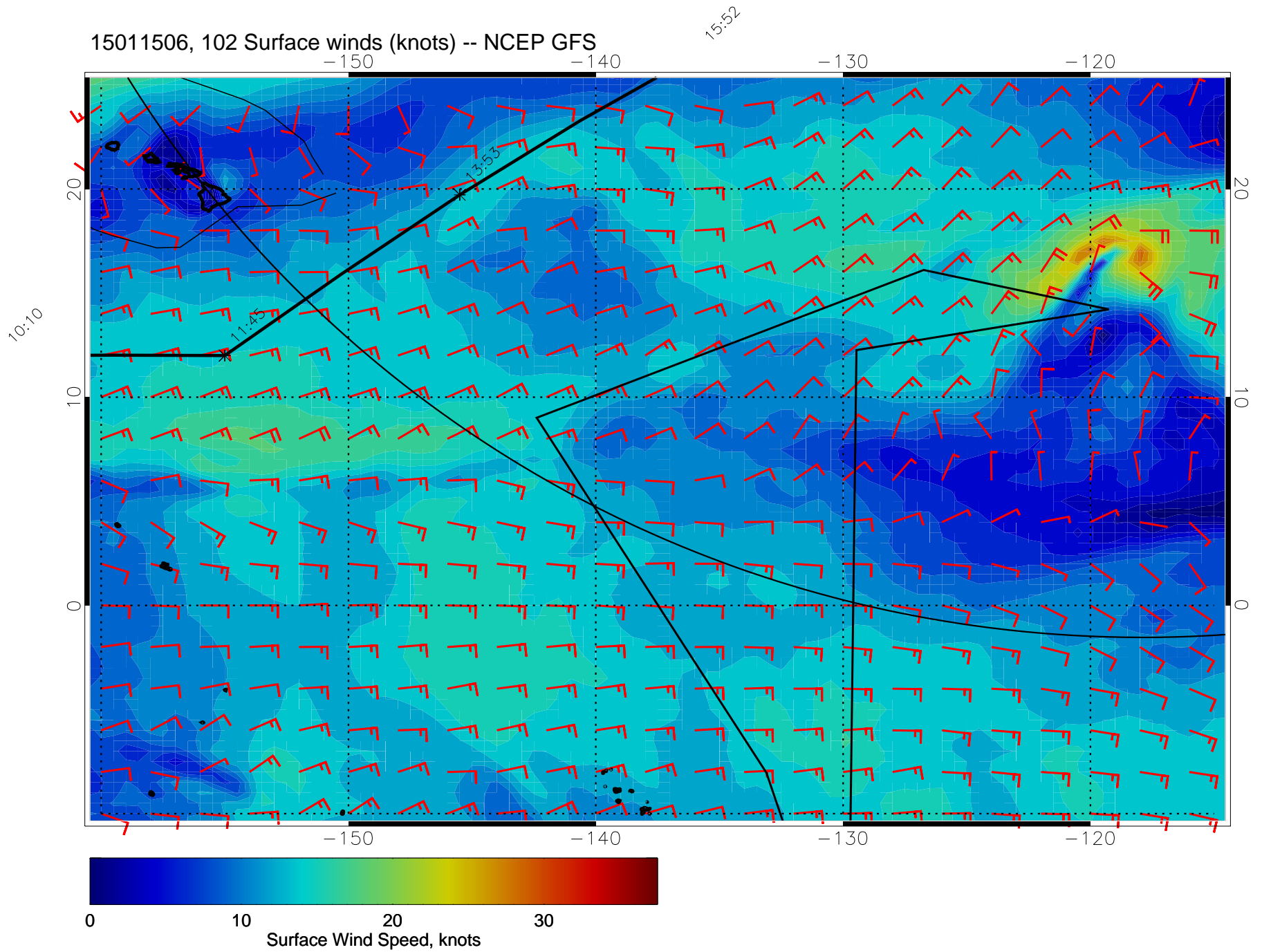


15011500, 96 Surface winds (knots) -- NCEP GFS

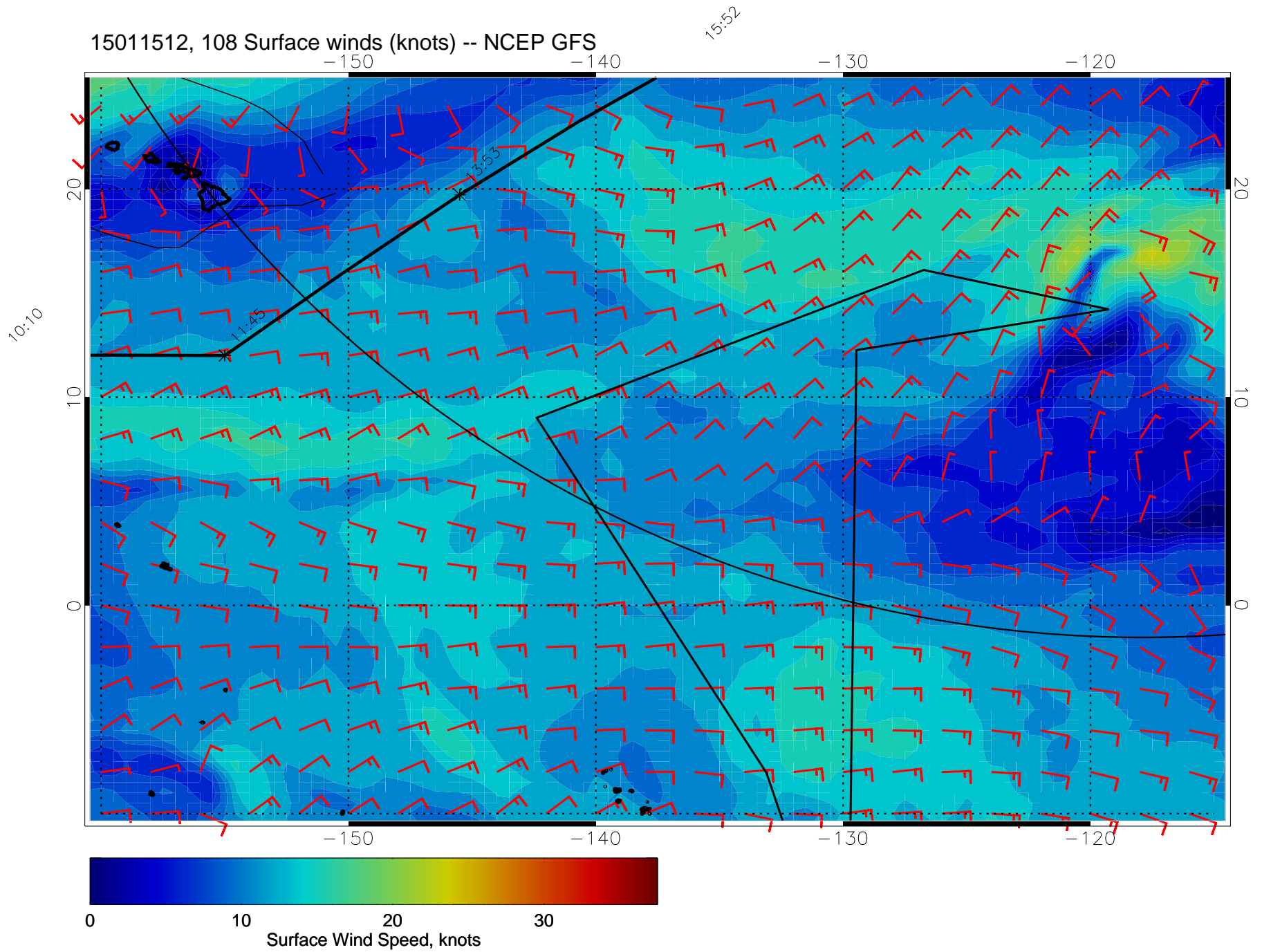




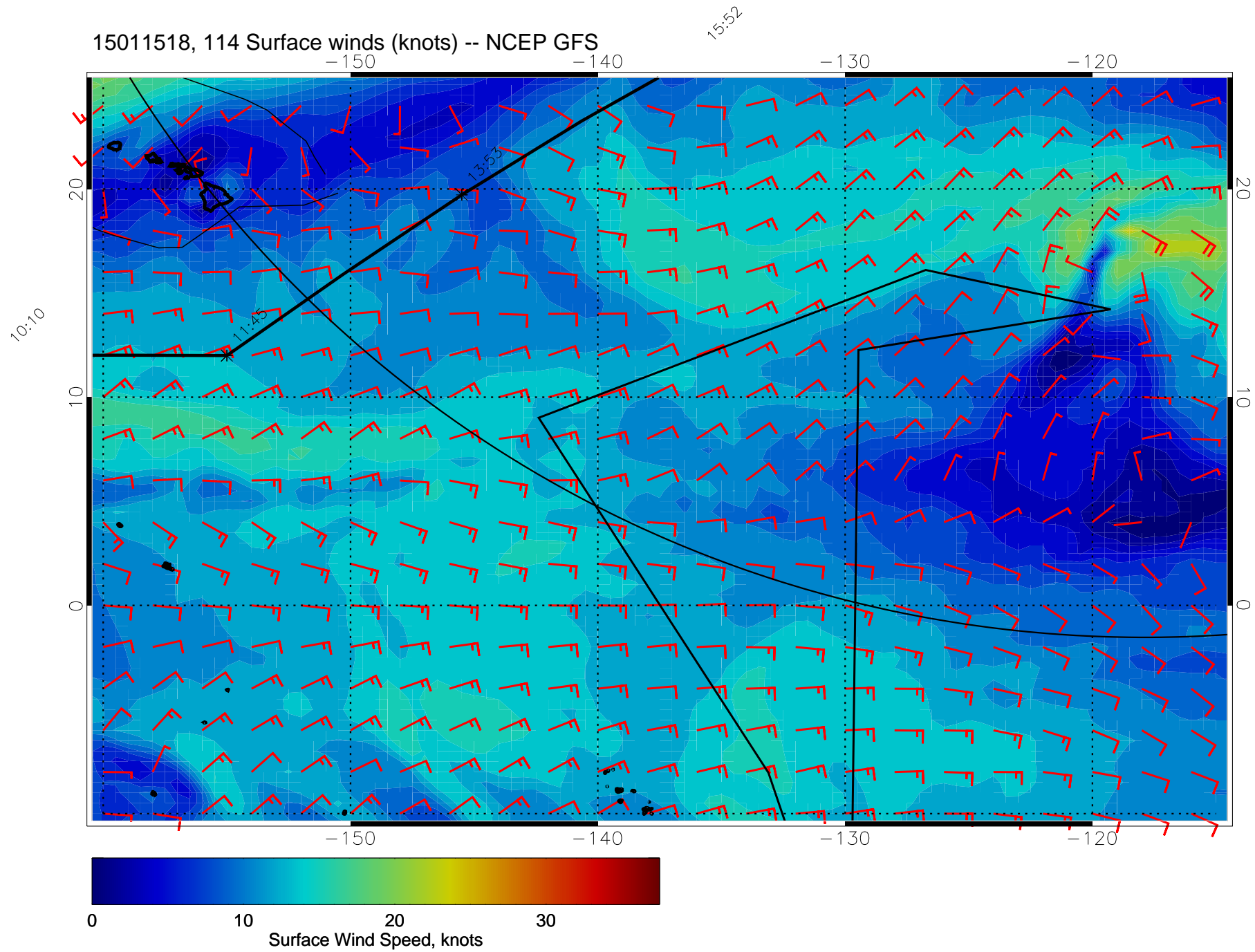
15011506, 102 Surface winds (knots) -- NCEP GFS



15011512, 108 Surface winds (knots) -- NCEP GFS



15011518, 114 Surface winds (knots) -- NCEP GFS



15011600, 120 Surface winds (knots) -- NCEP GFS

