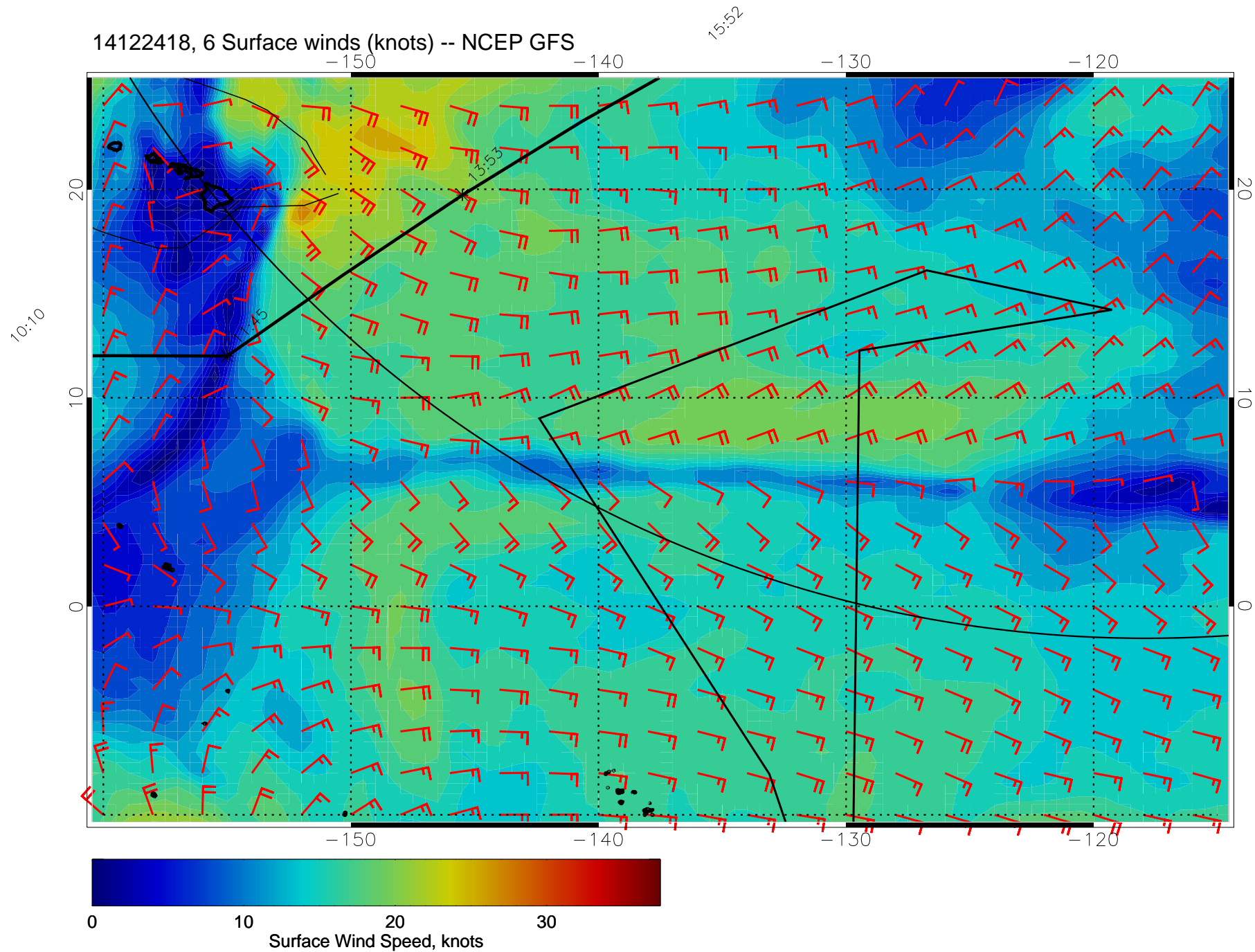
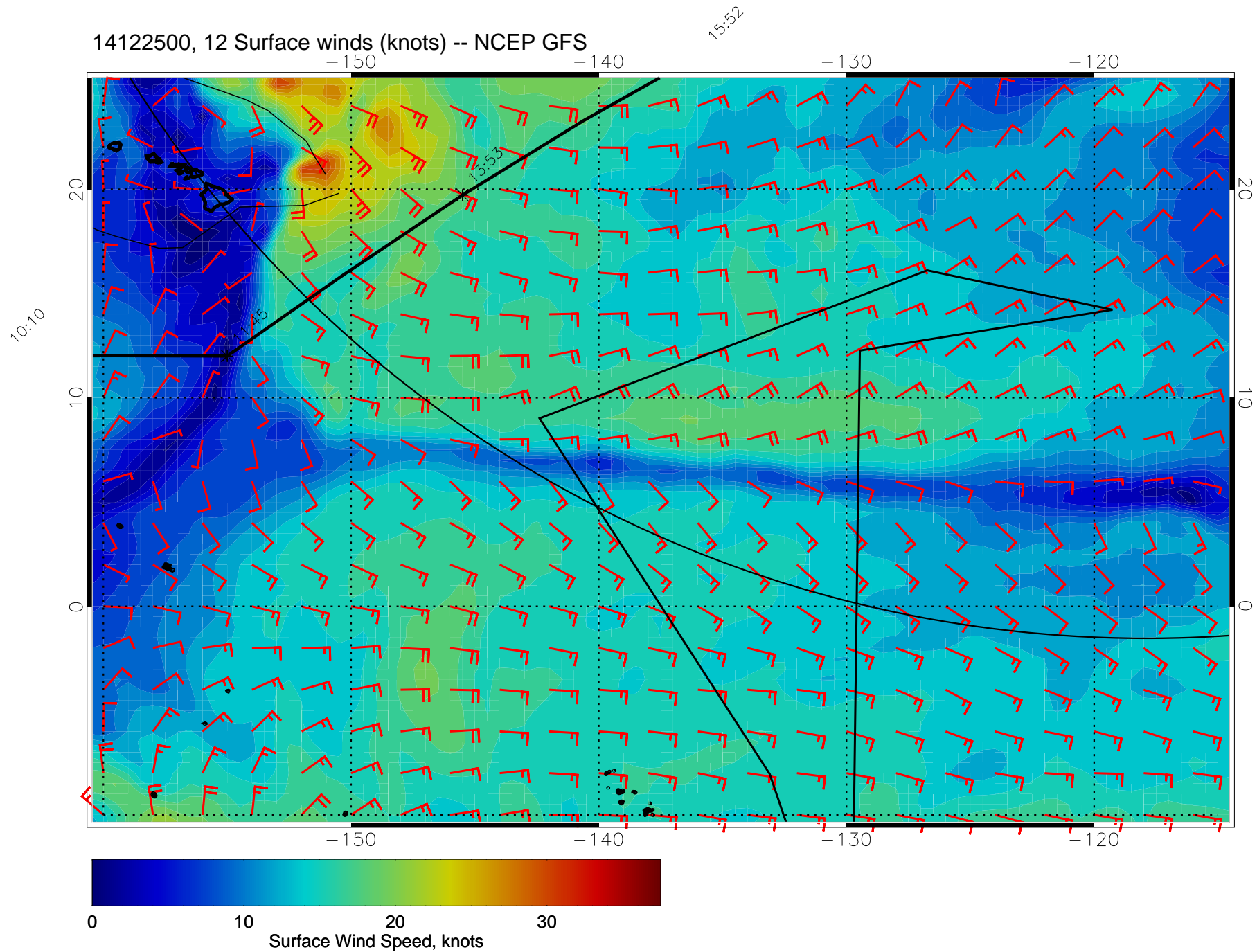


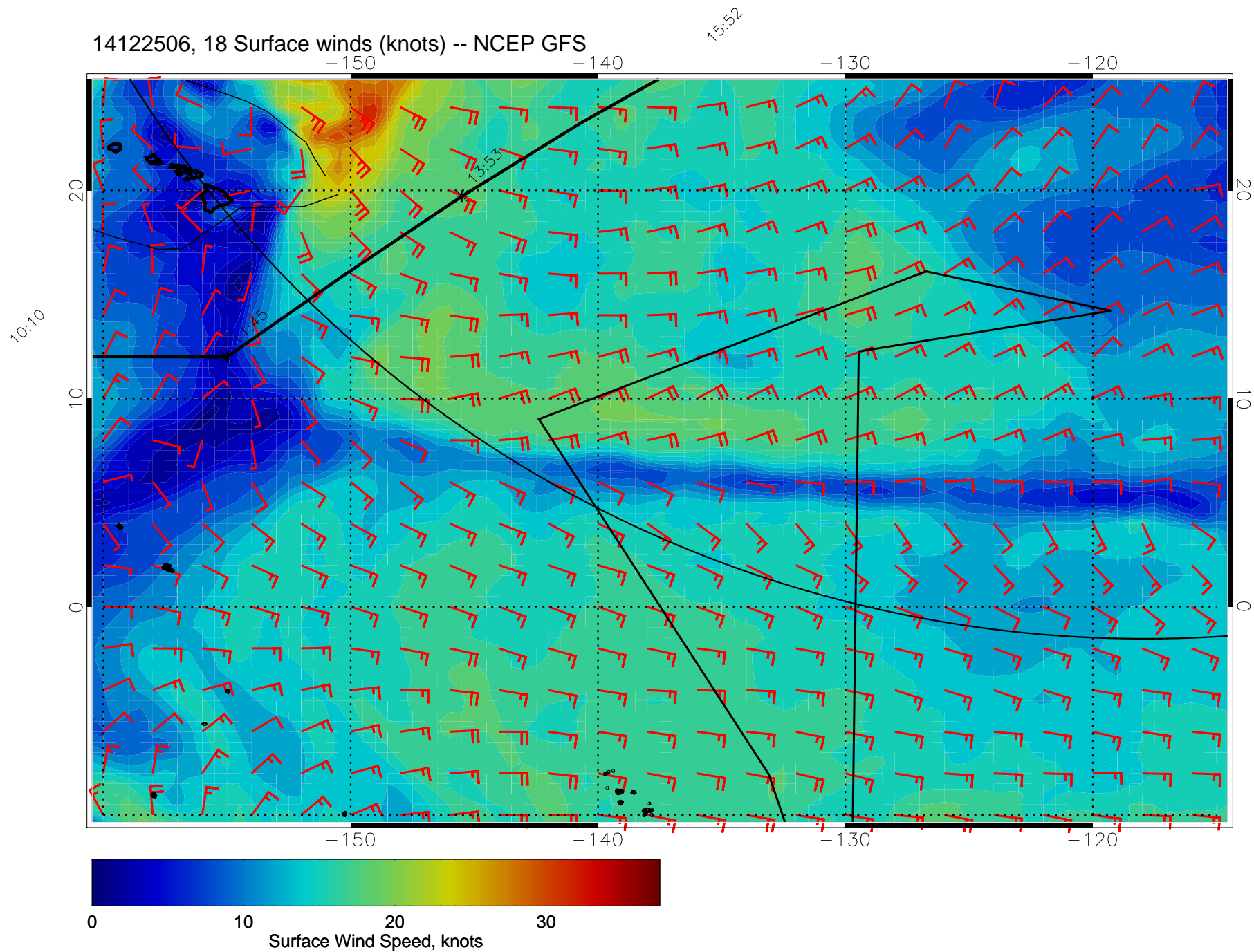
14122418, 6 Surface winds (knots) -- NCEP GFS



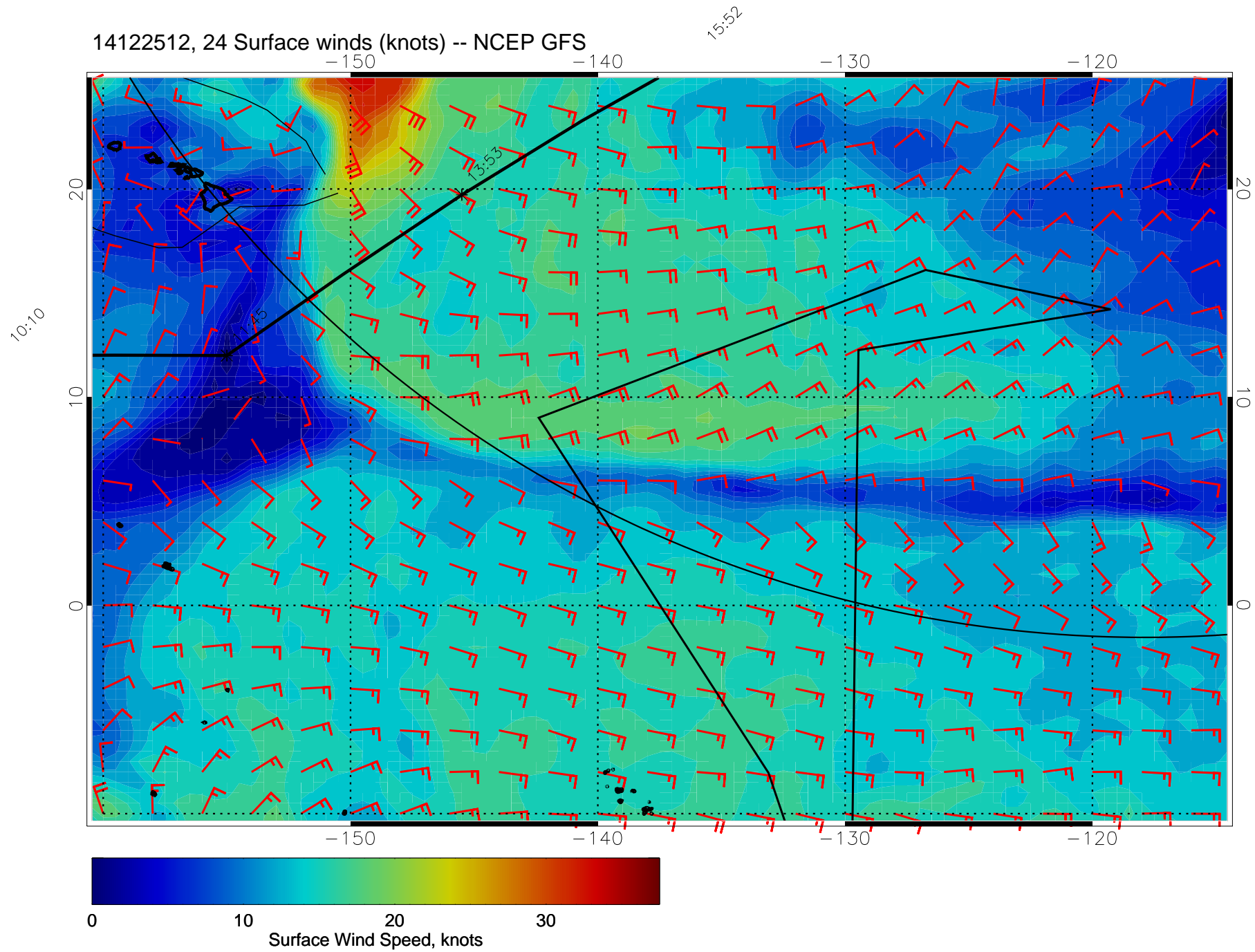
14122500, 12 Surface winds (knots) -- NCEP GFS



14122506, 18 Surface winds (knots) -- NCEP GFS

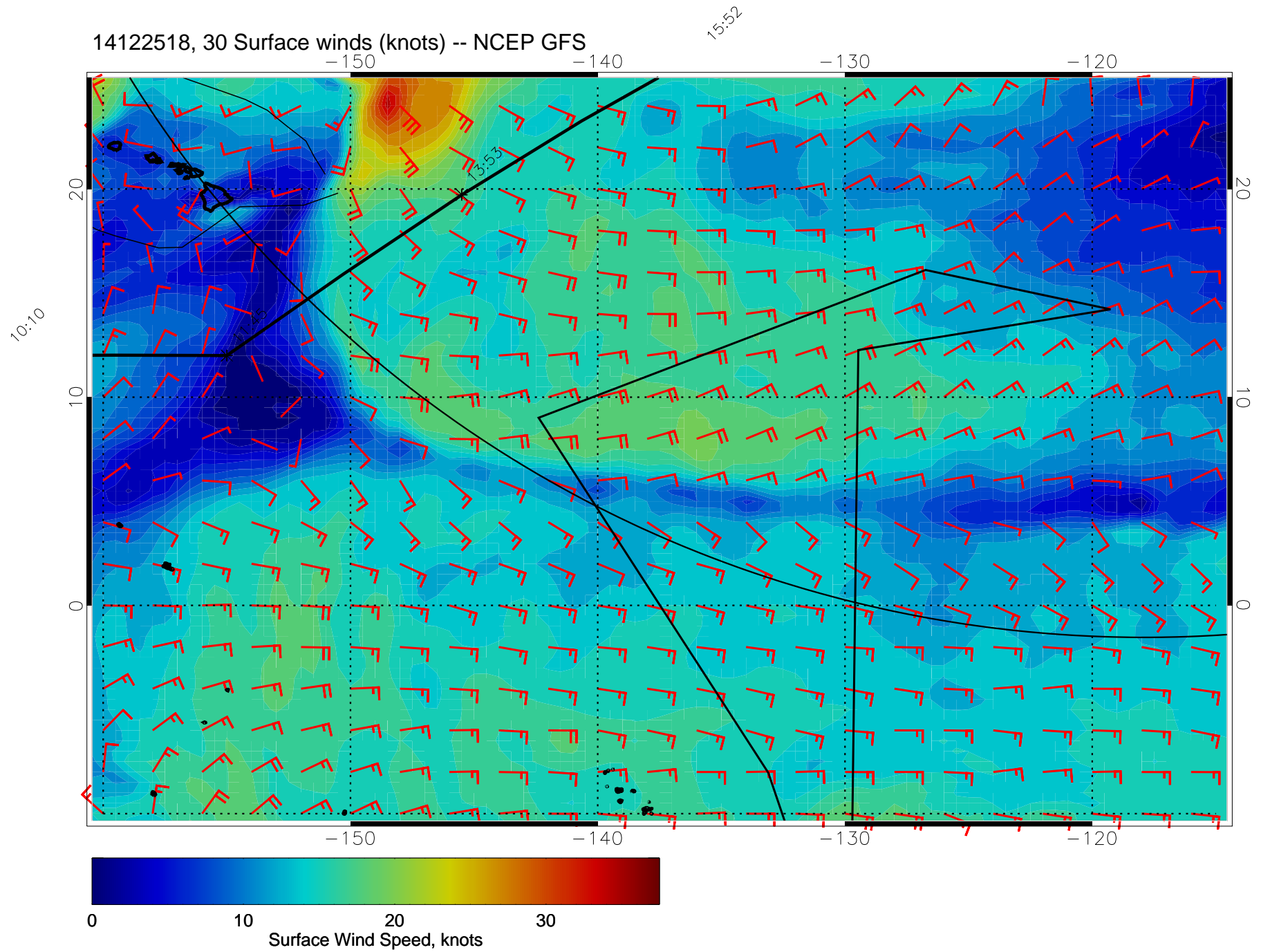


14122512, 24 Surface winds (knots) -- NCEP GFS

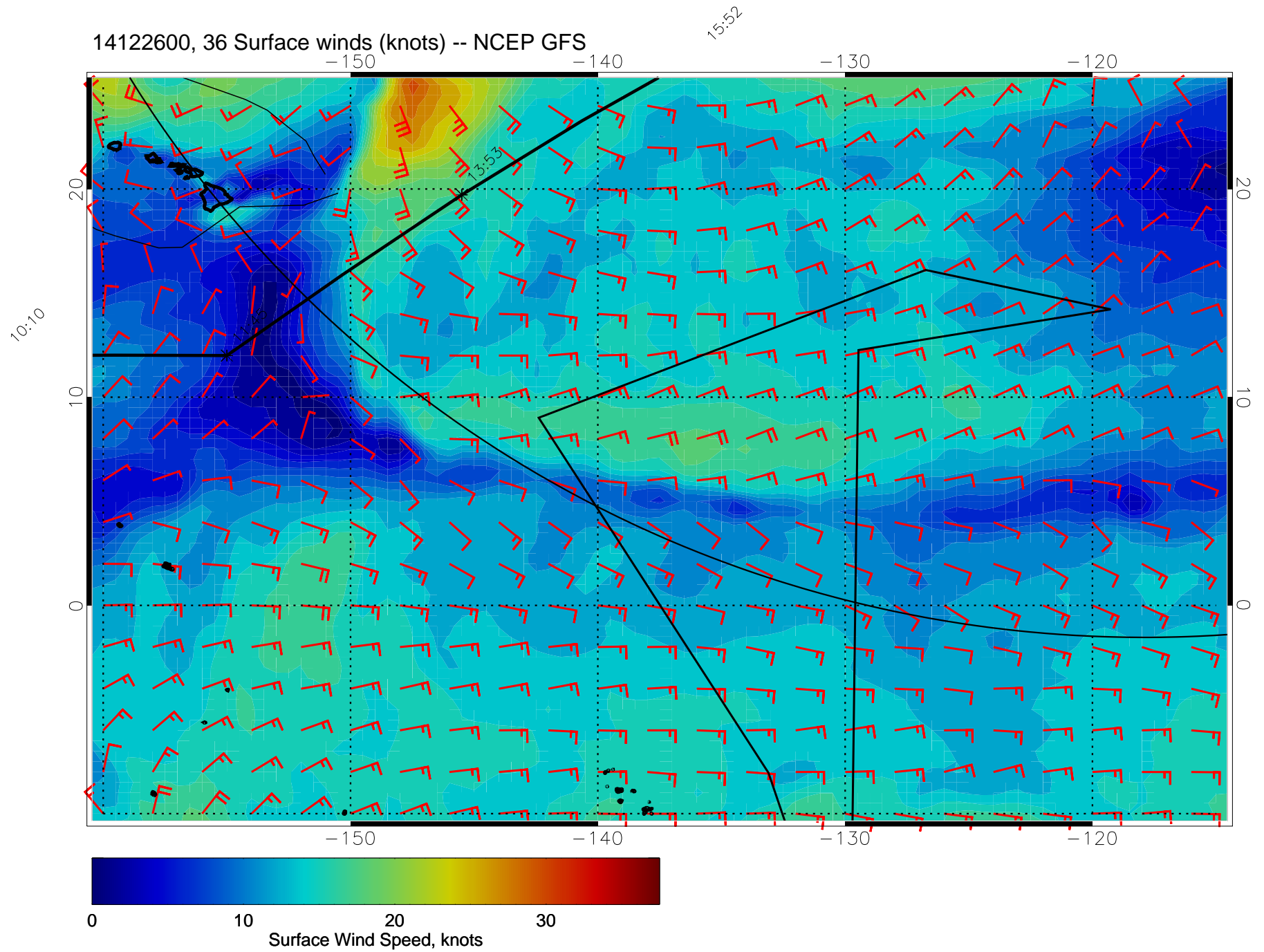




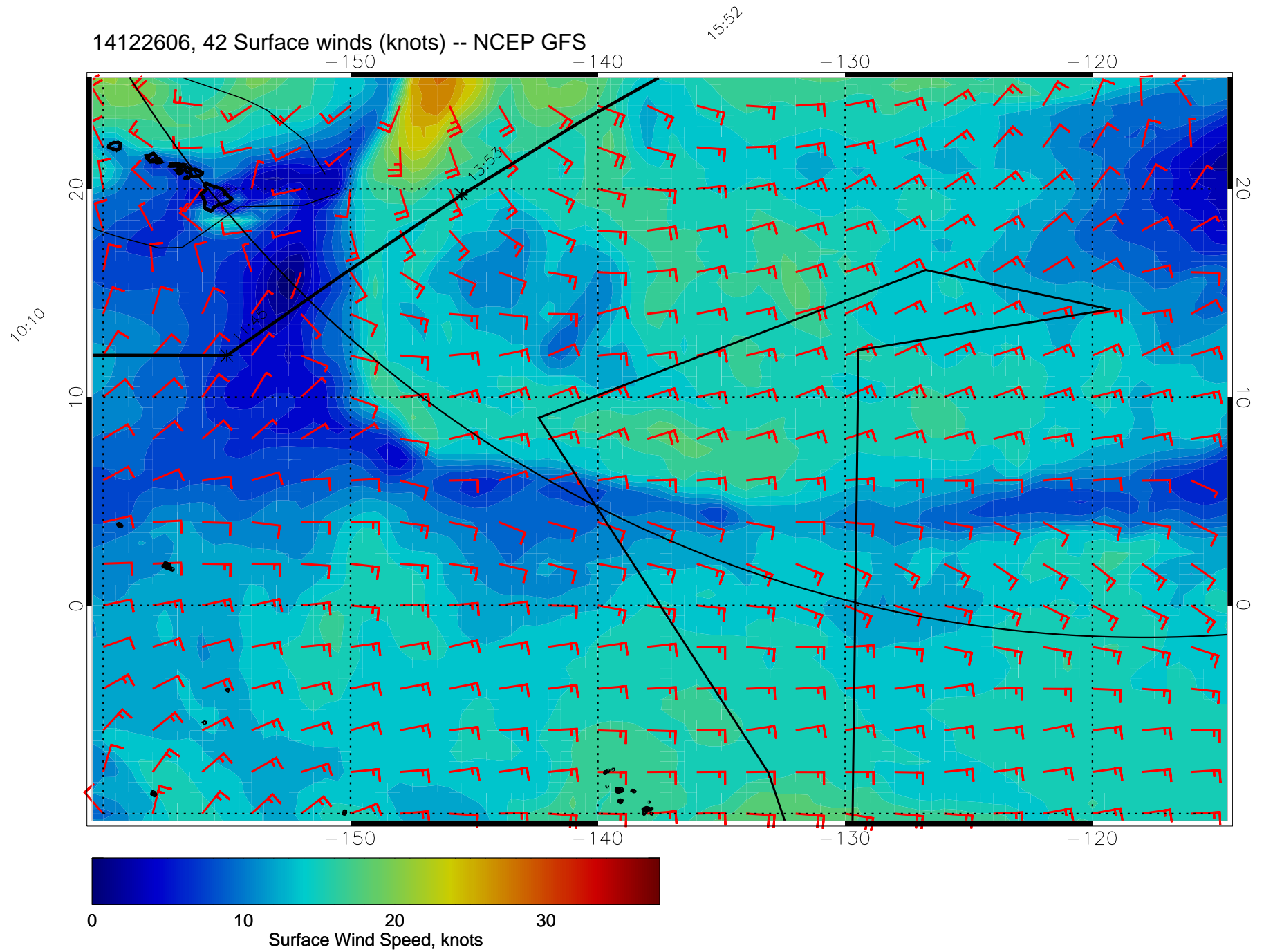
14122518, 30 Surface winds (knots) -- NCEP GFS



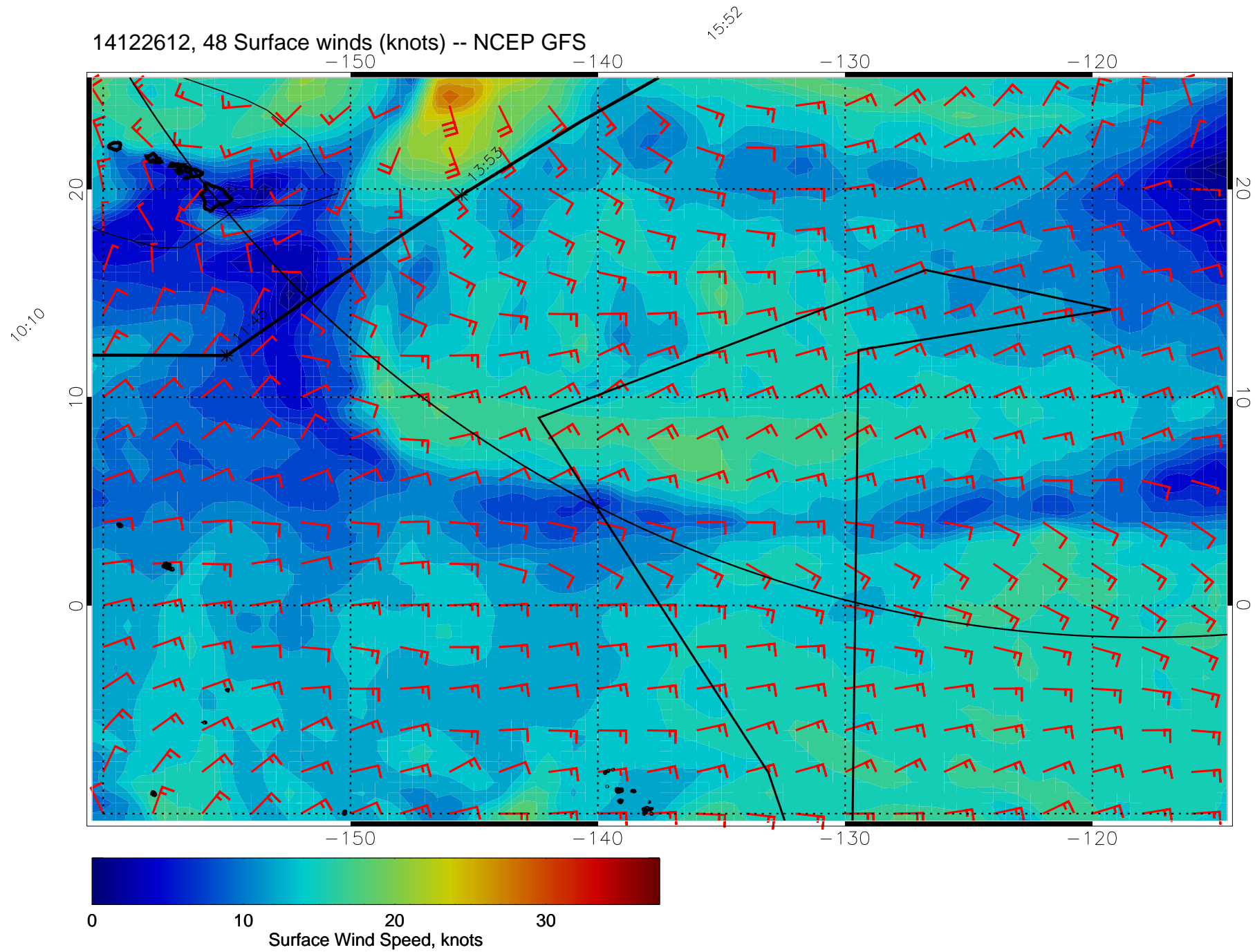
14122600, 36 Surface winds (knots) -- NCEP GFS



14122606, 42 Surface winds (knots) -- NCEP GFS

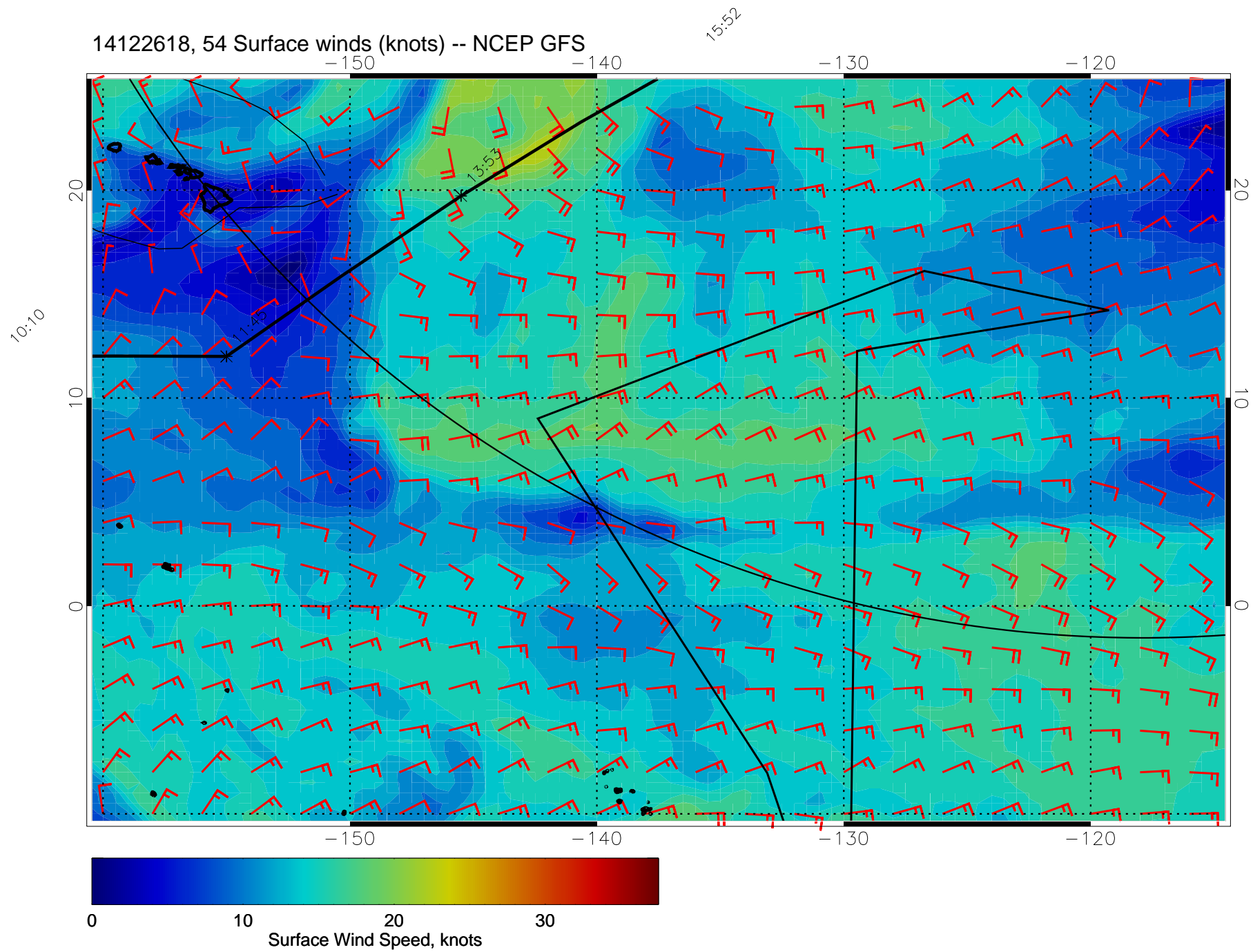


14122612, 48 Surface winds (knots) -- NCEP GFS

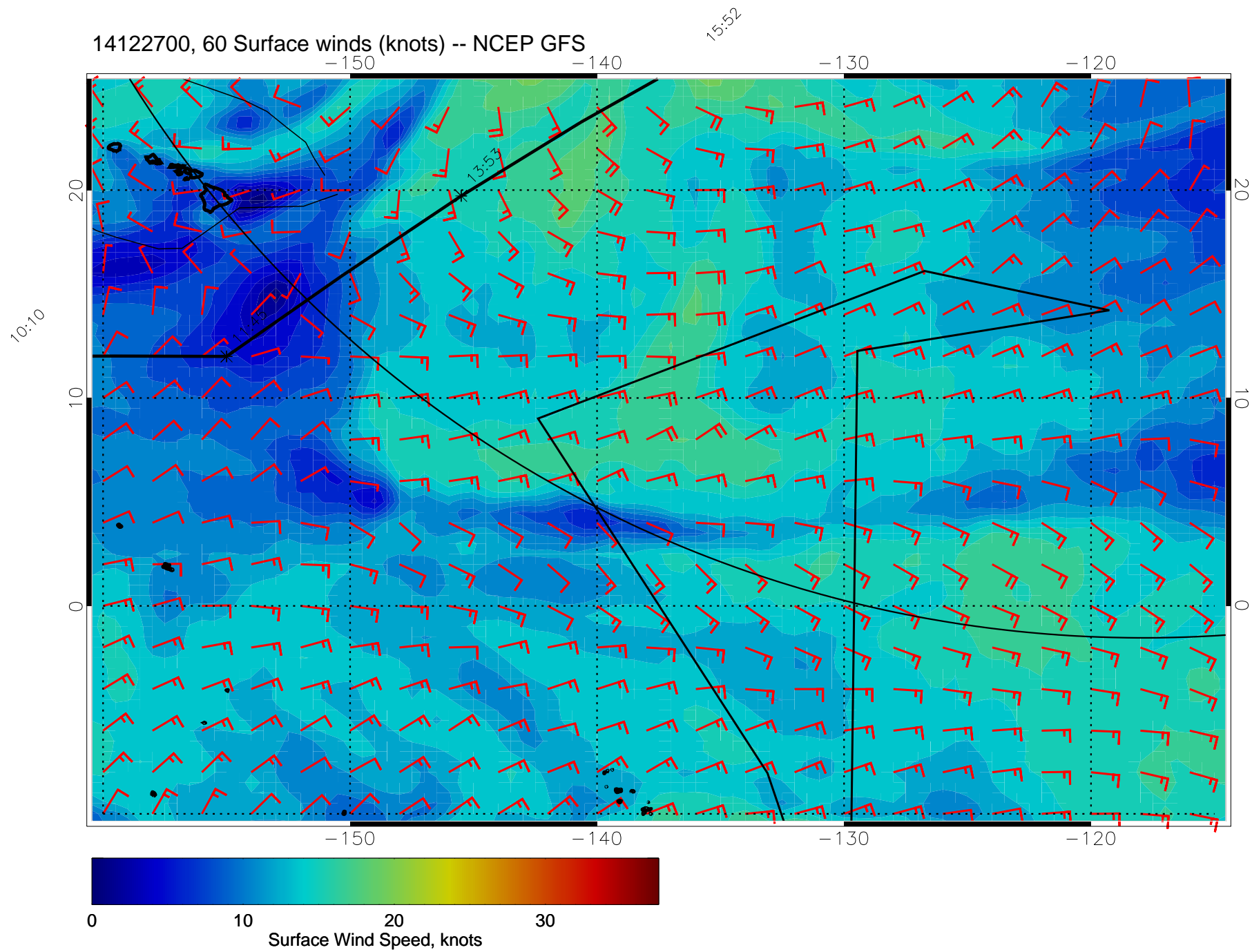




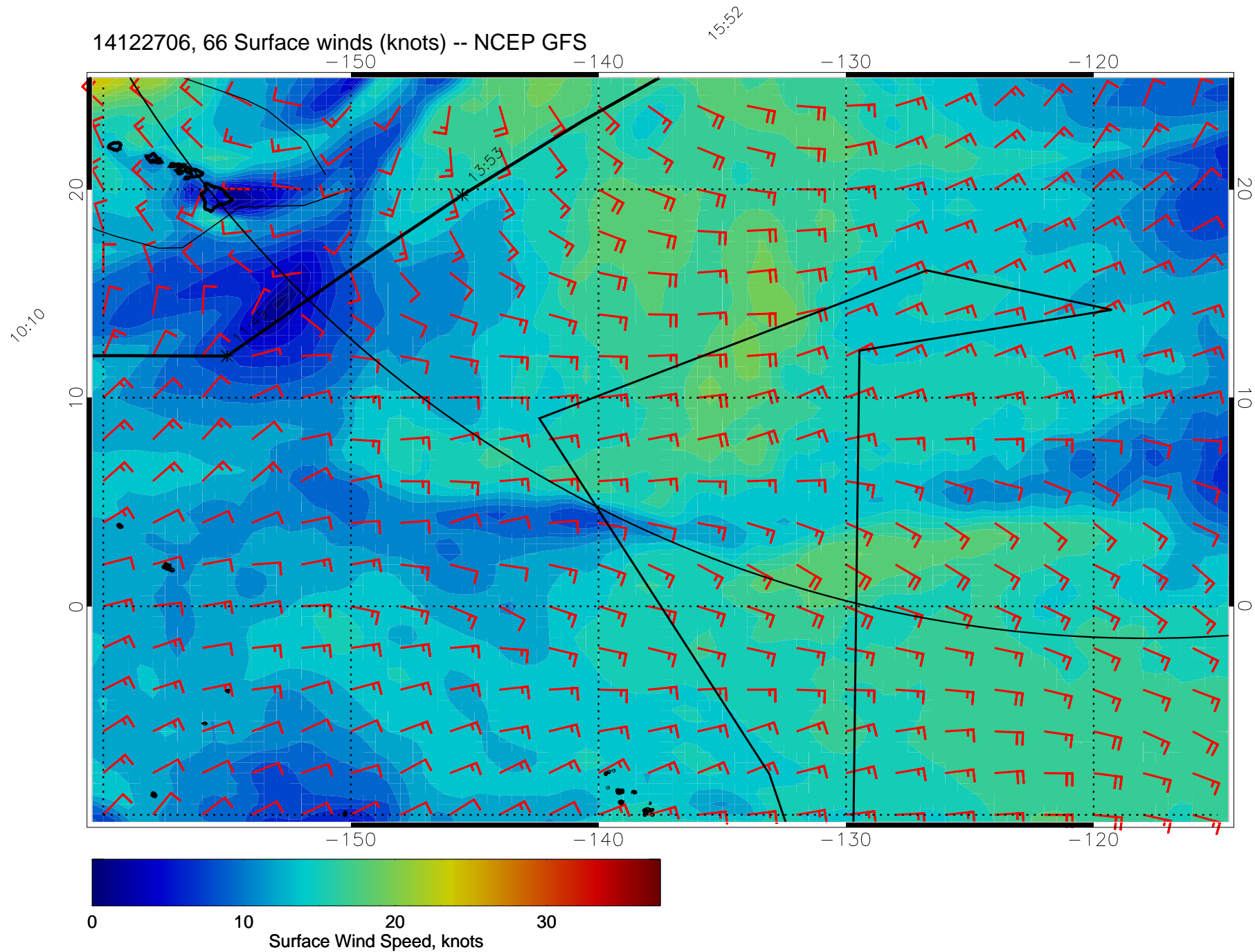
14122618, 54 Surface winds (knots) -- NCEP GFS



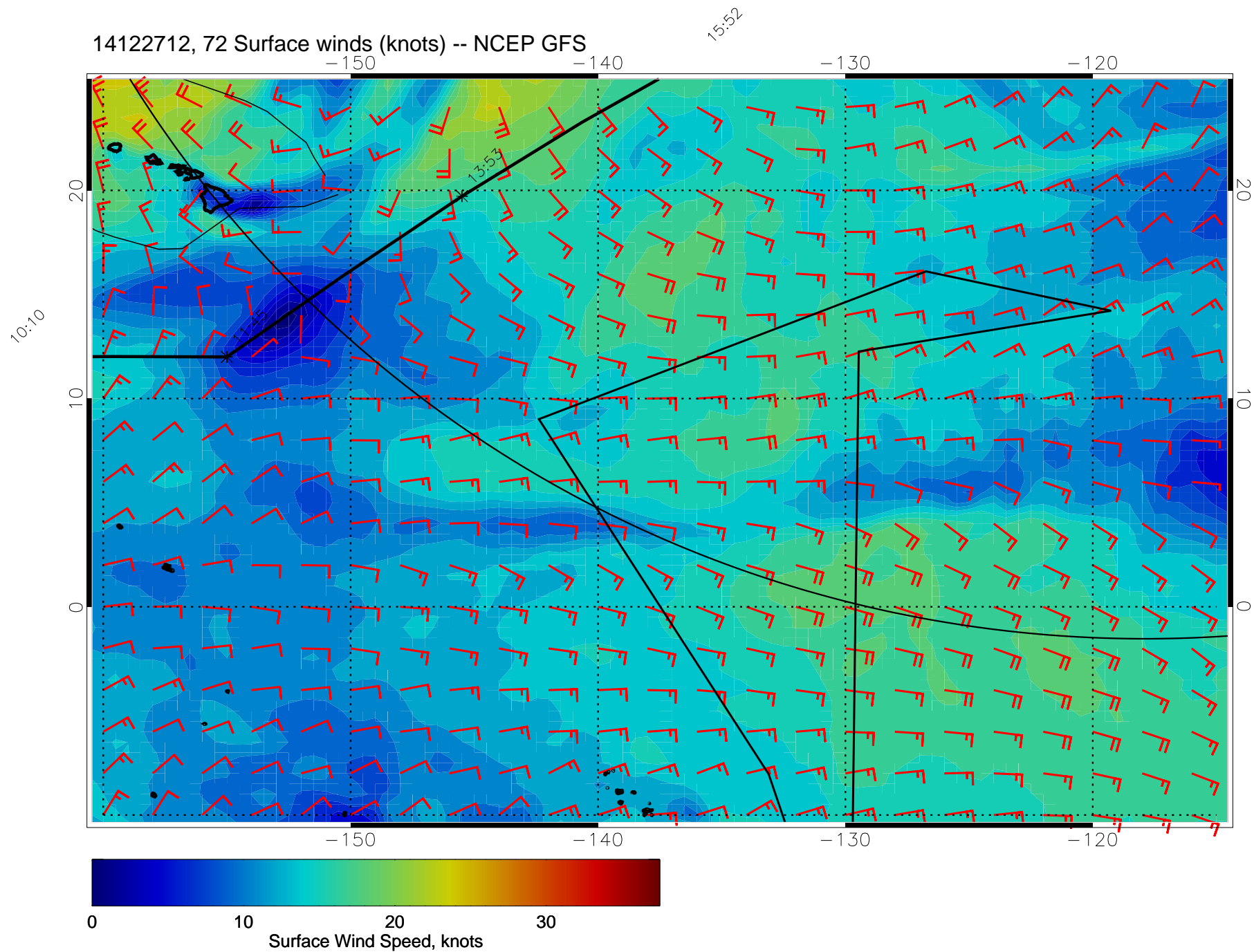
14122700, 60 Surface winds (knots) -- NCEP GFS



14122706, 66 Surface winds (knots) -- NCEP GFS

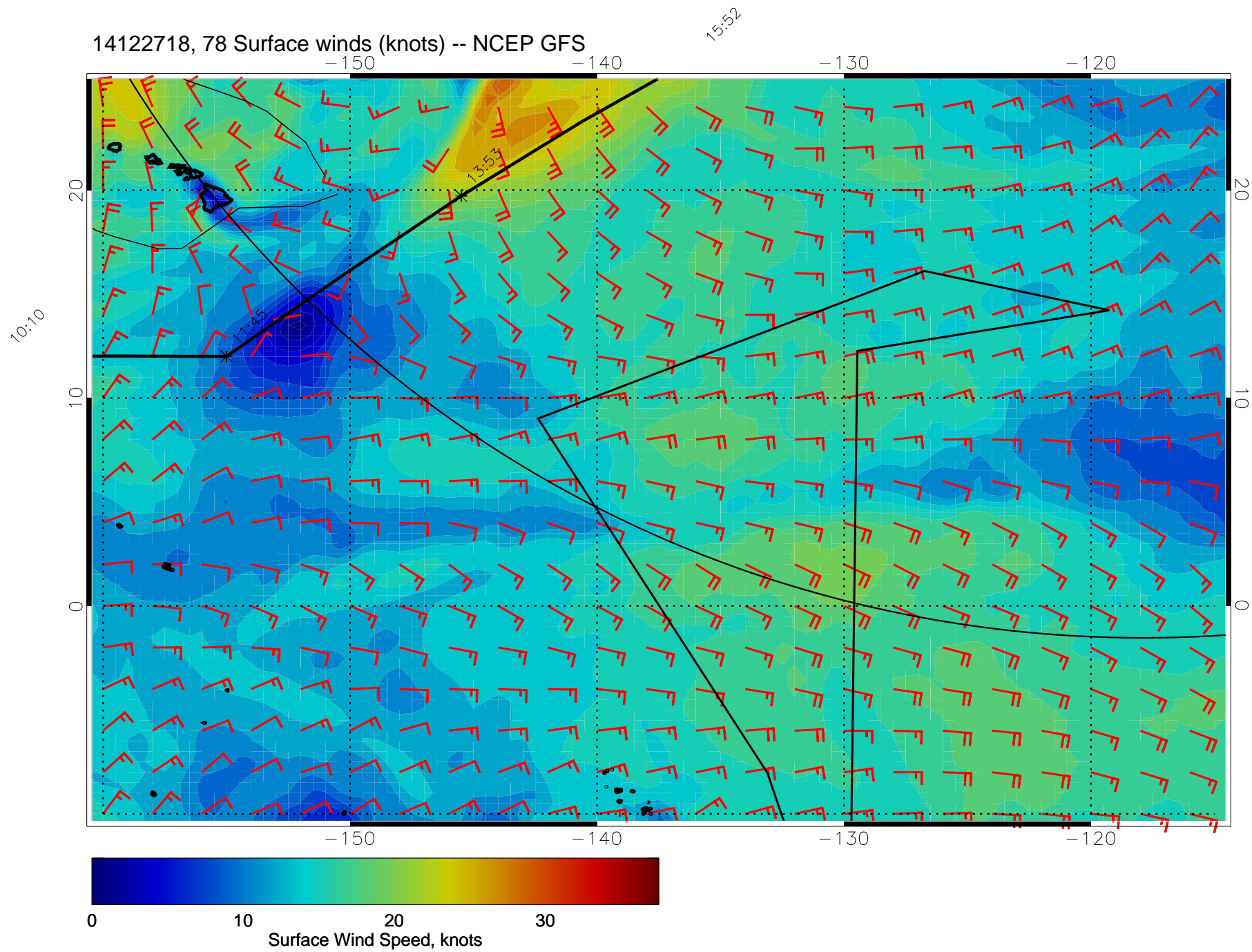


14122712, 72 Surface winds (knots) -- NCEP GFS

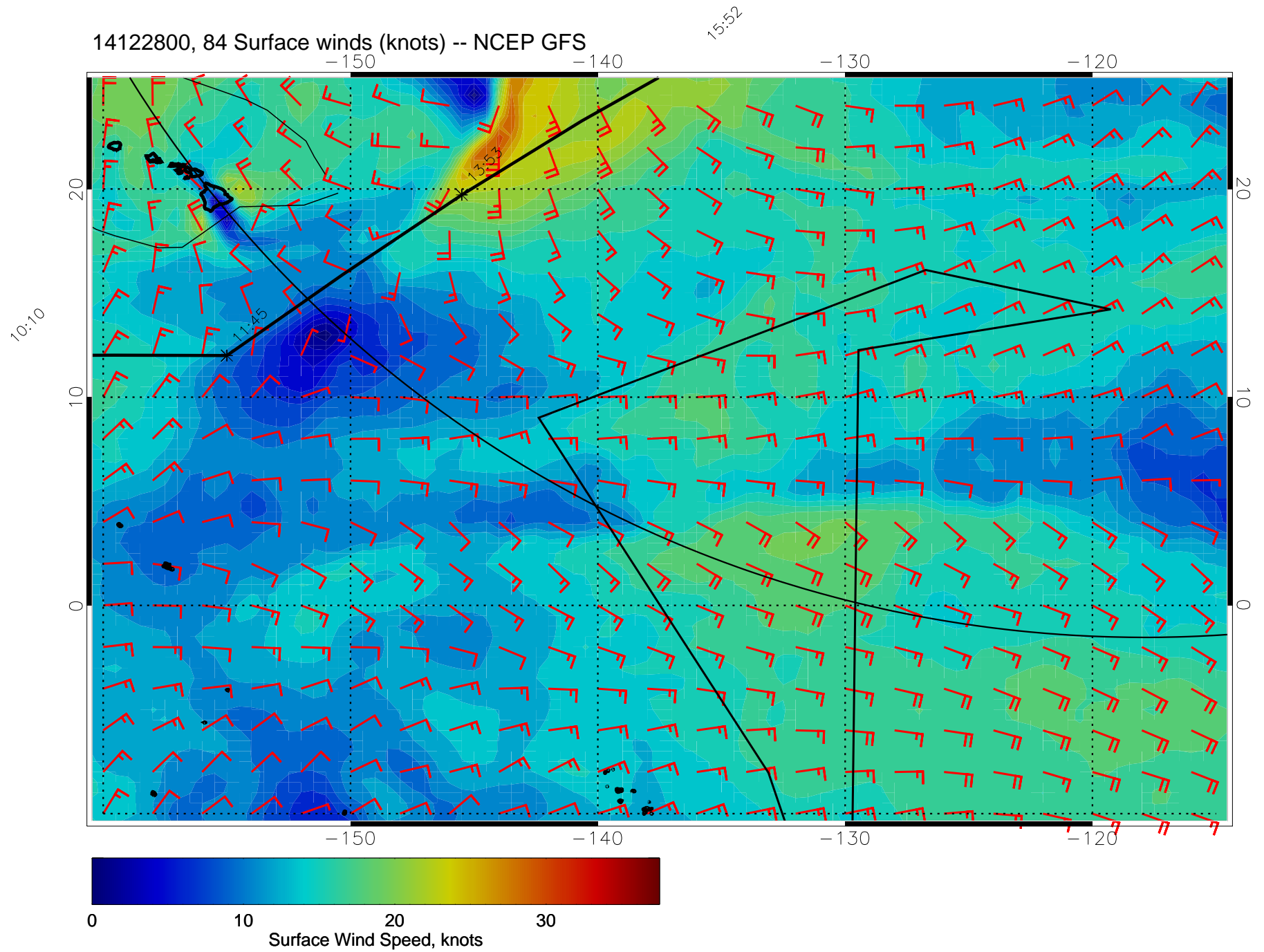




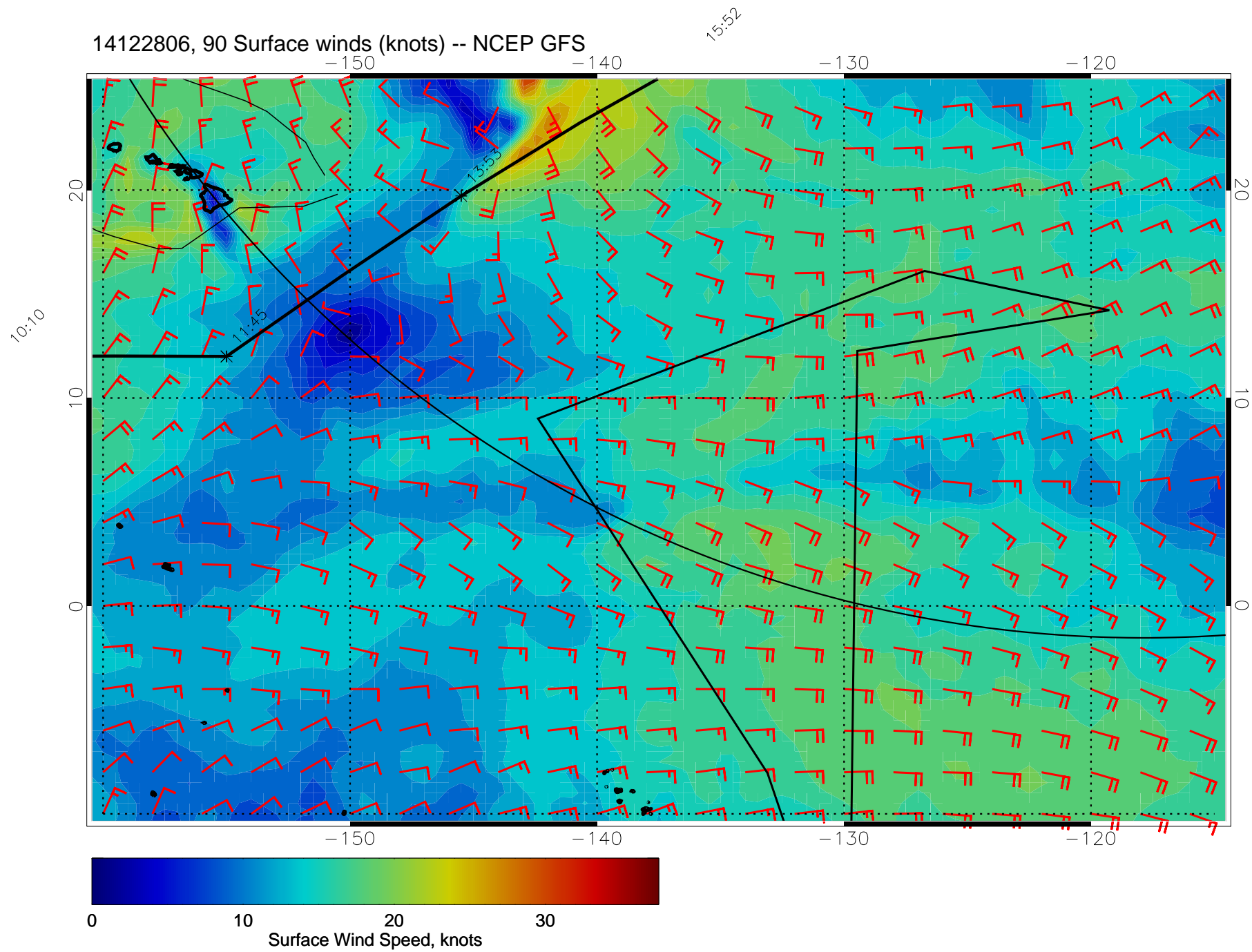
14122718, 78 Surface winds (knots) -- NCEP GFS



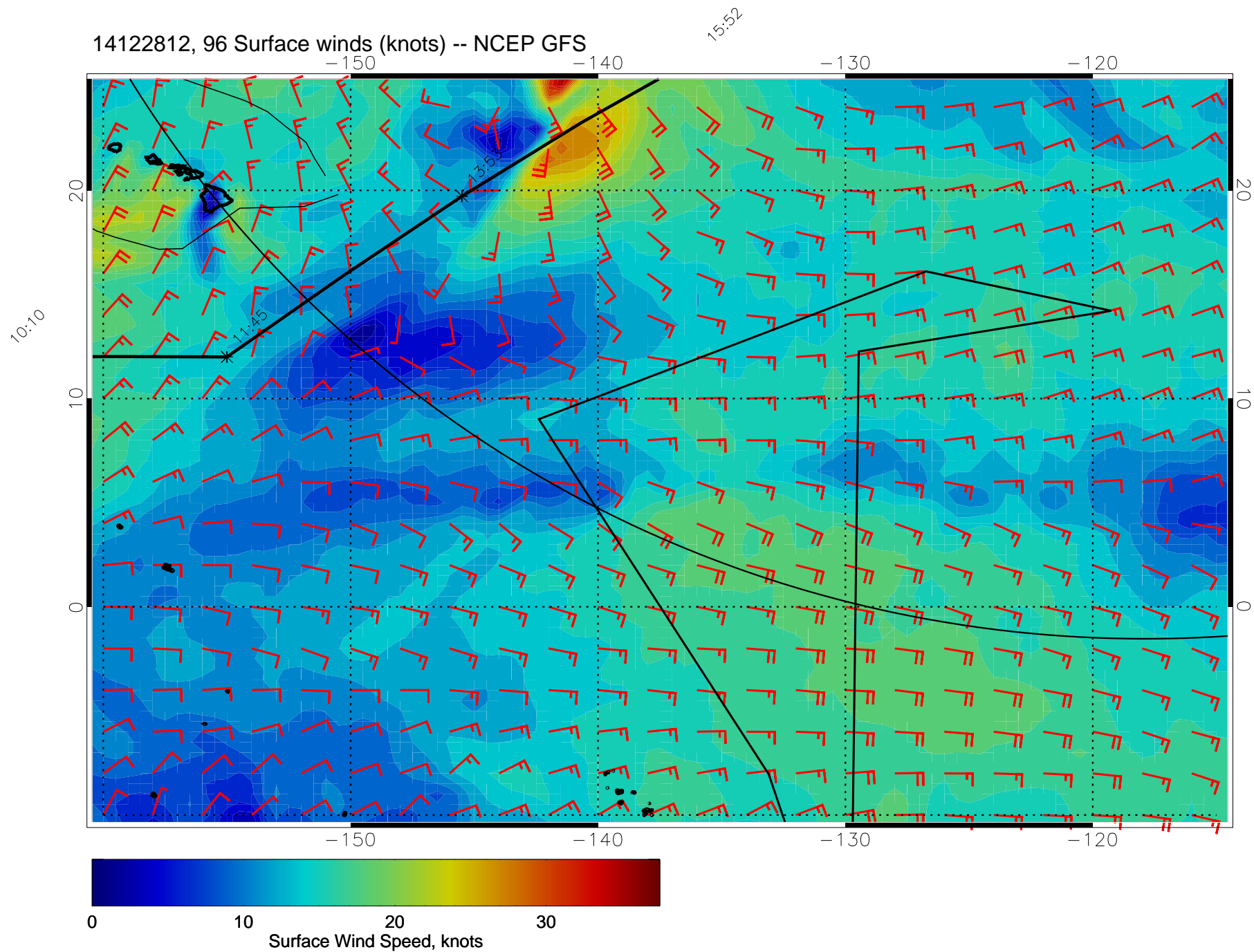
14122800, 84 Surface winds (knots) -- NCEP GFS



14122806, 90 Surface winds (knots) -- NCEP GFS

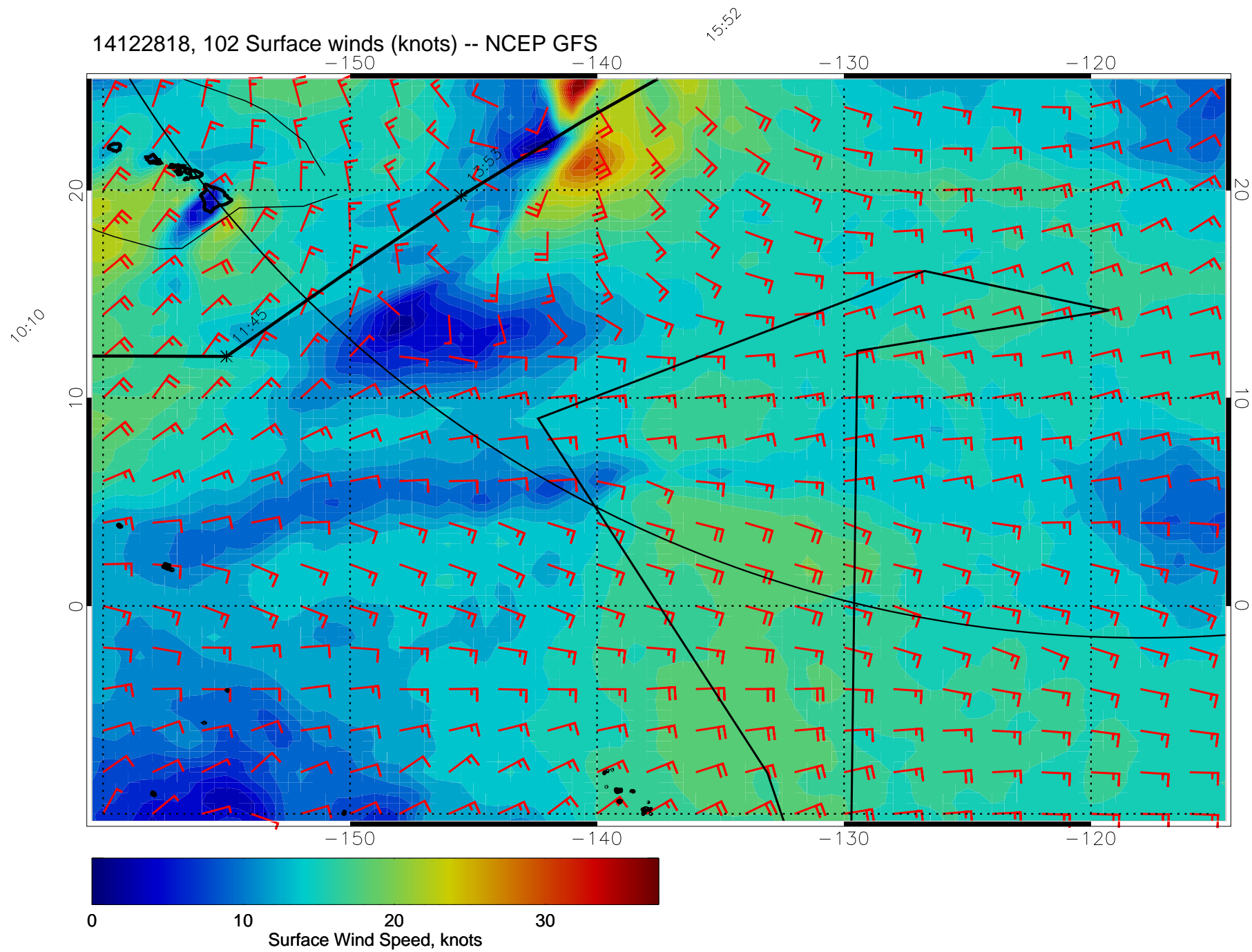


14122812, 96 Surface winds (knots) -- NCEP GFS

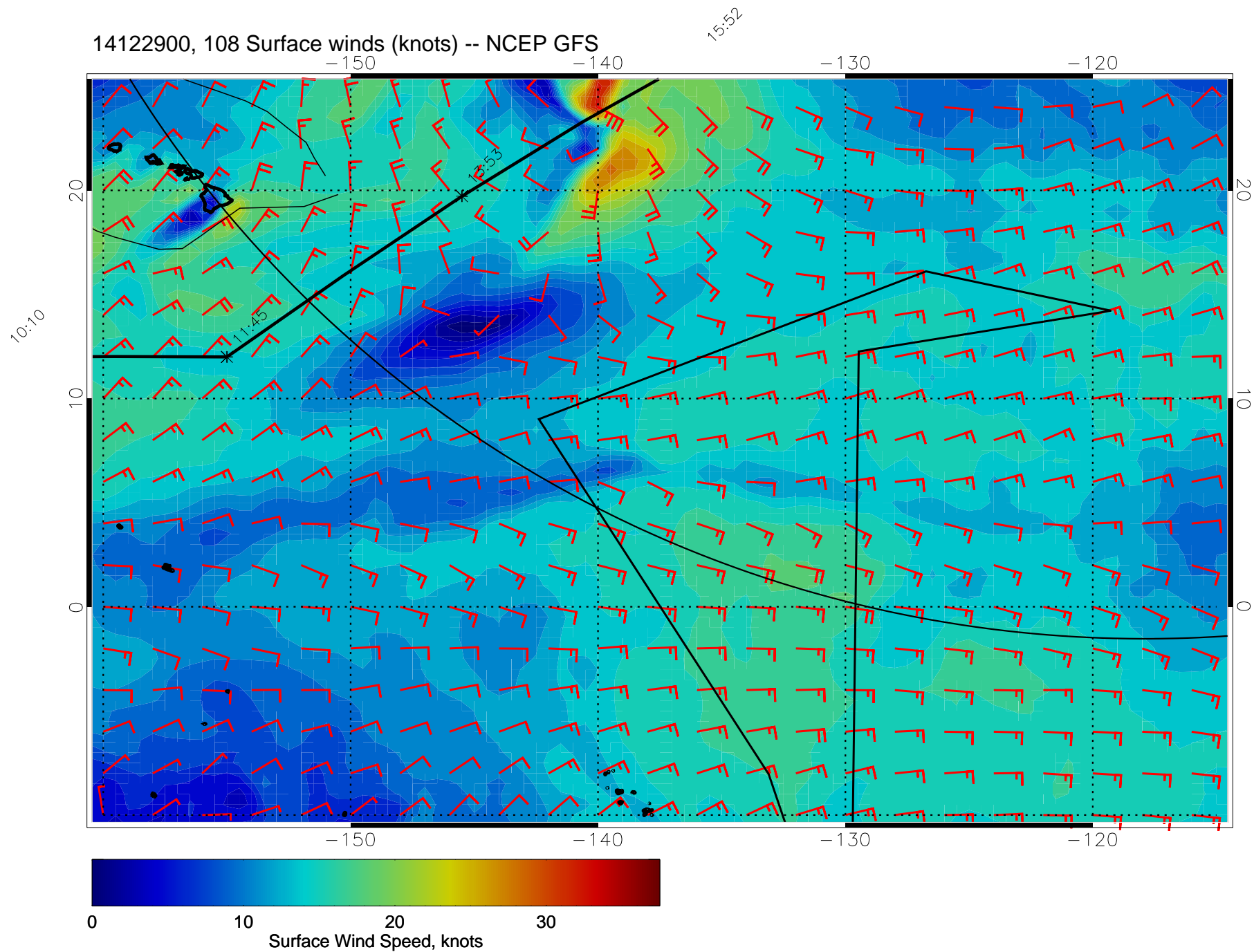




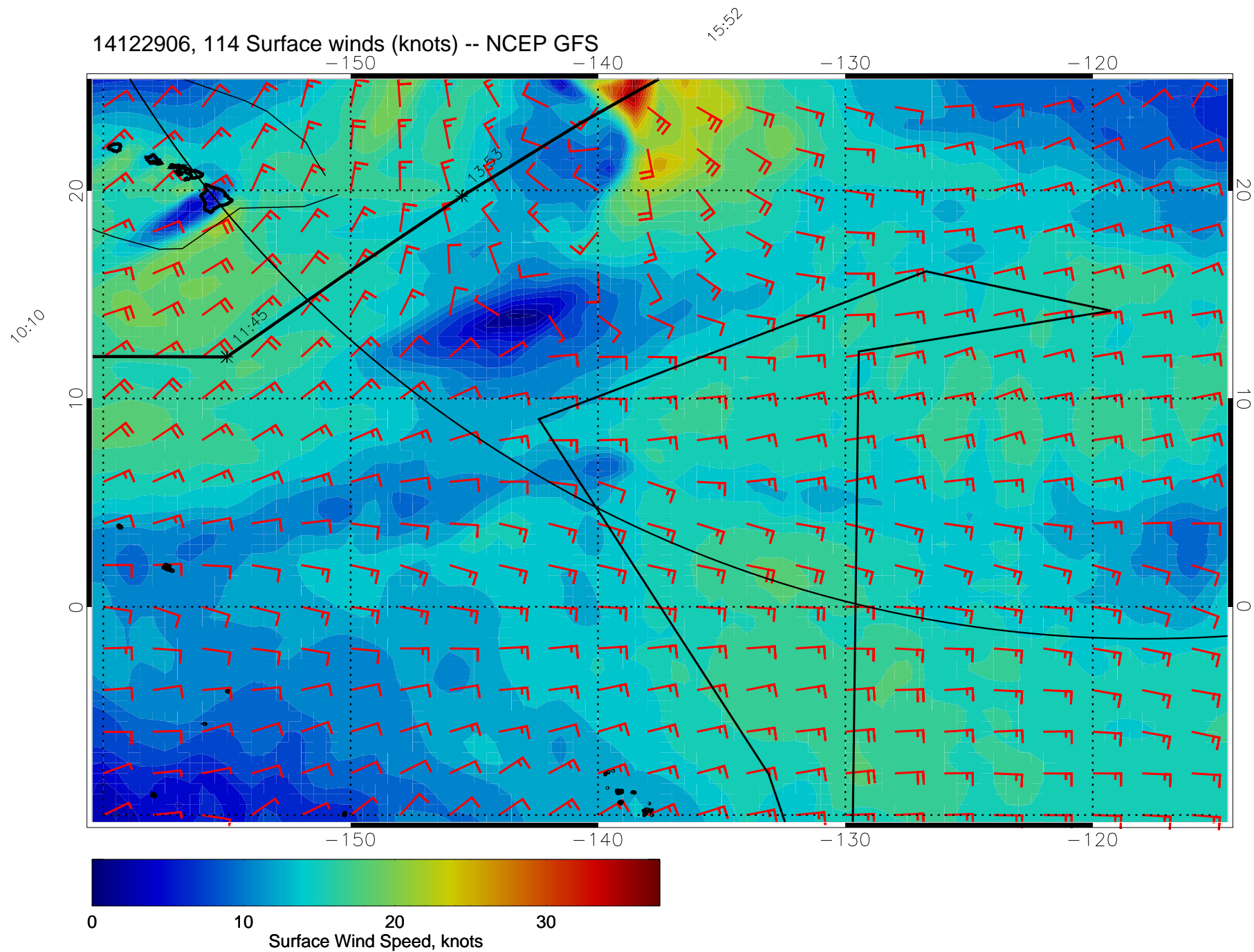
14122818, 102 Surface winds (knots) -- NCEP GFS



14122900, 108 Surface winds (knots) -- NCEP GFS



14122906, 114 Surface winds (knots) -- NCEP GFS



14122912, 120 Surface winds (knots) -- NCEP GFS

