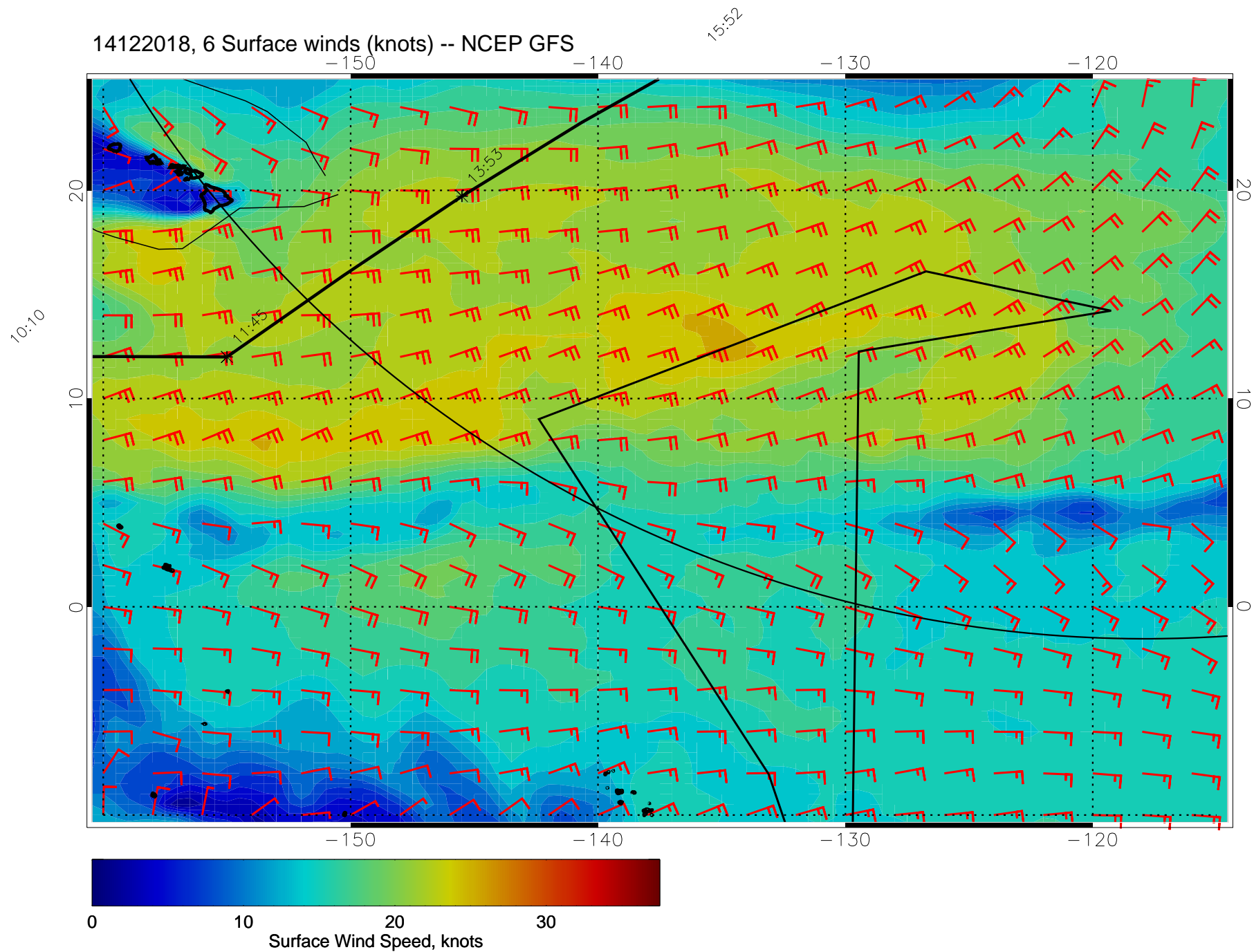
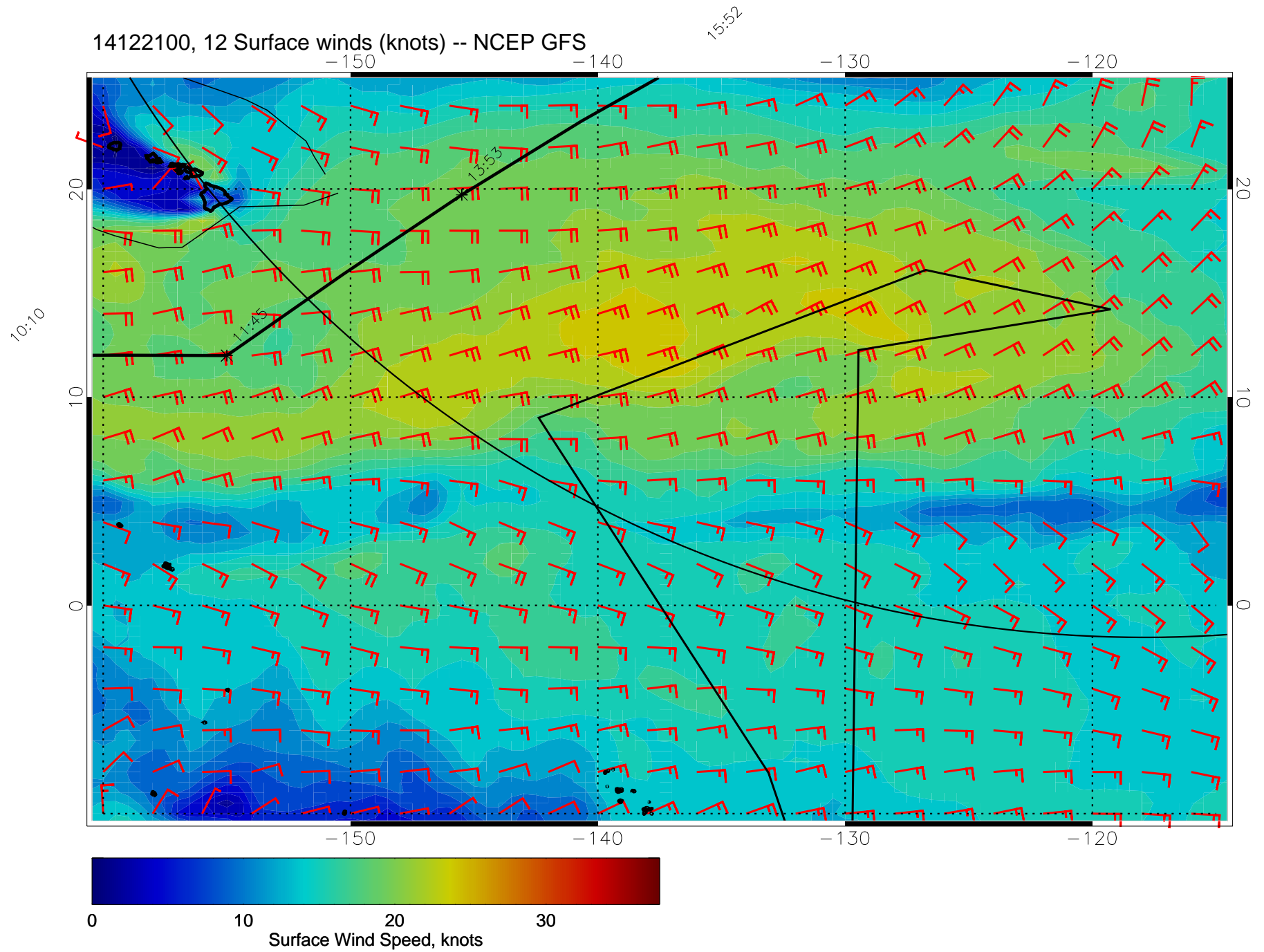


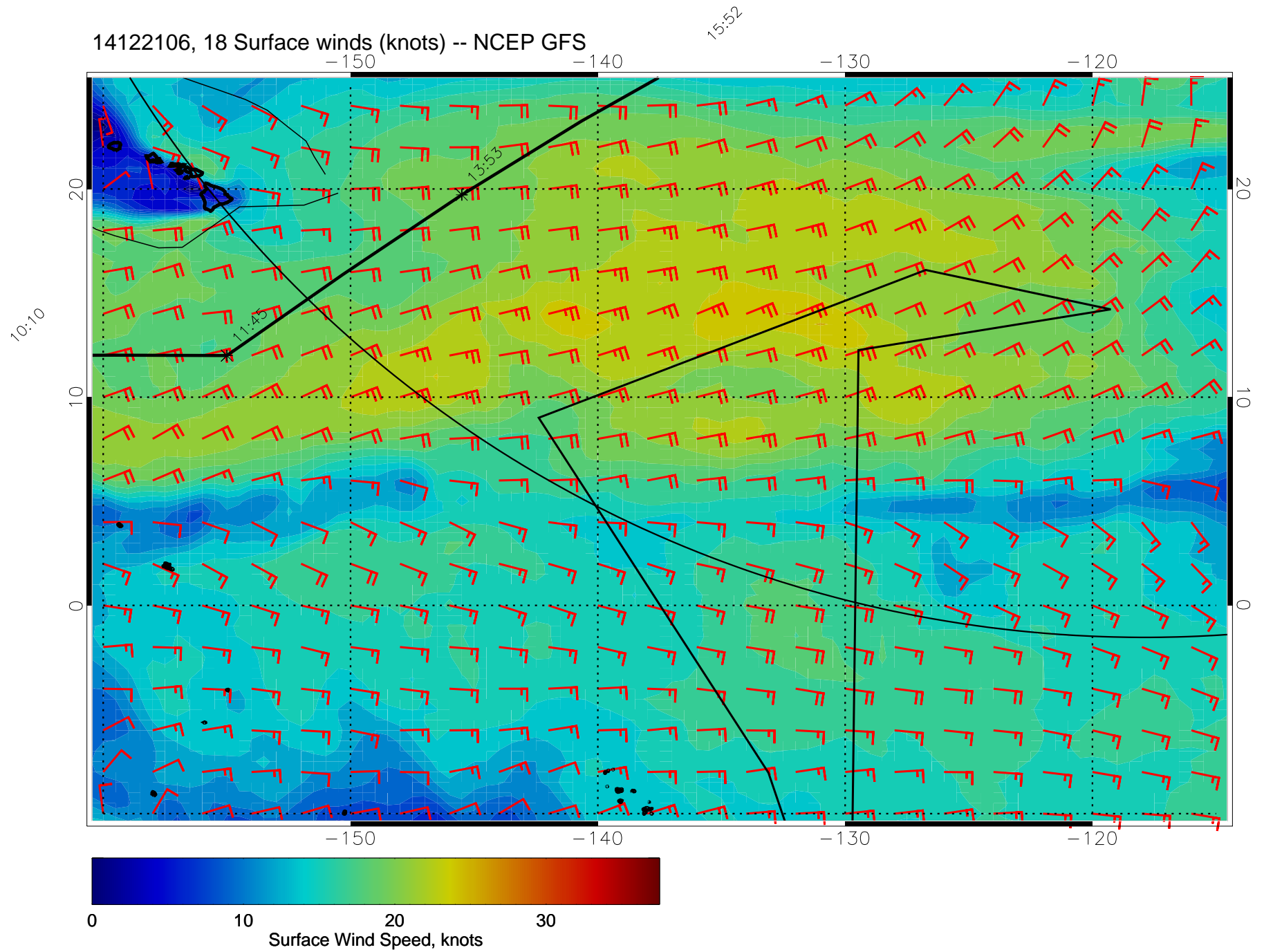
14122018, 6 Surface winds (knots) -- NCEP GFS



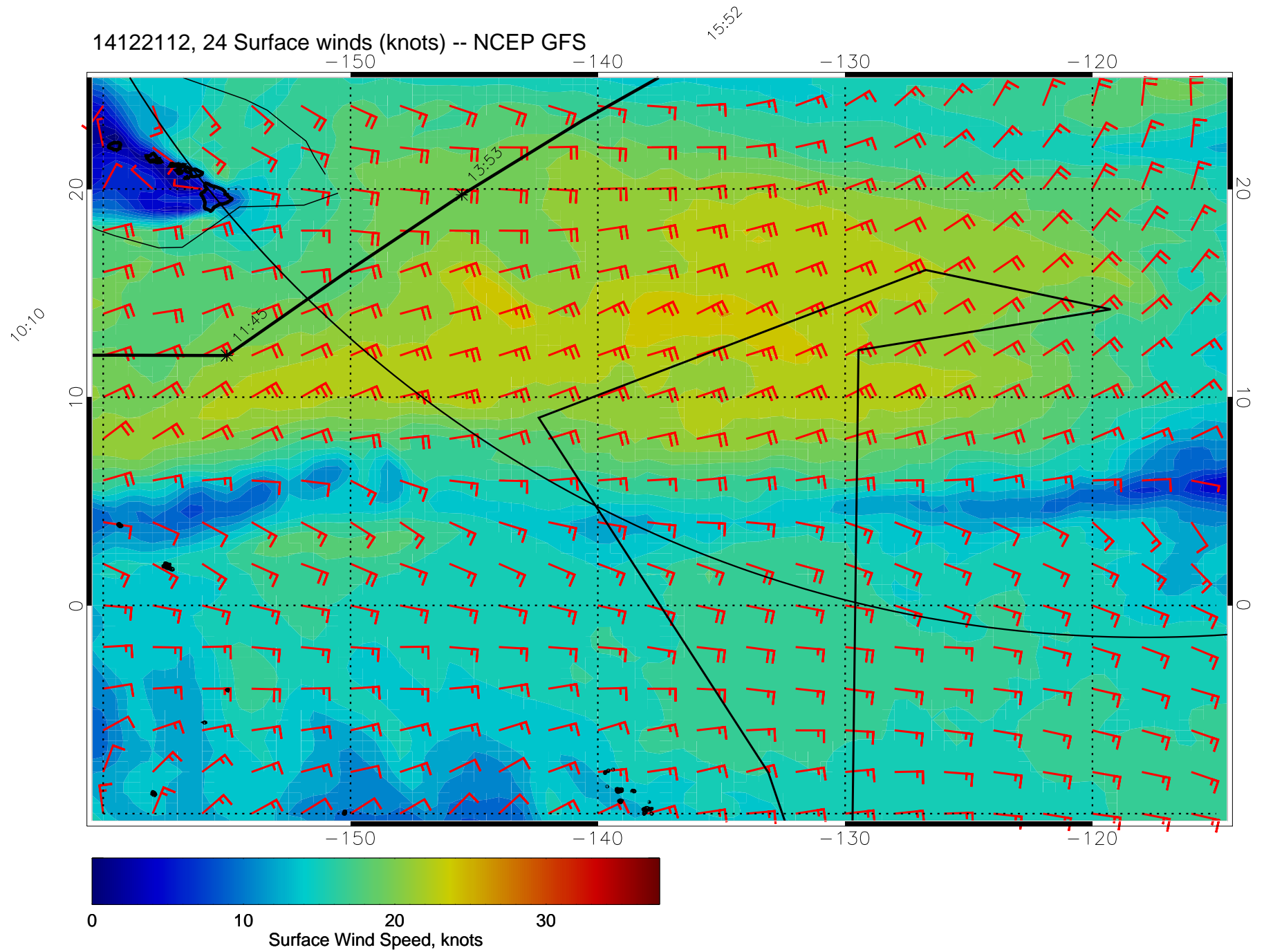
14122100, 12 Surface winds (knots) -- NCEP GFS



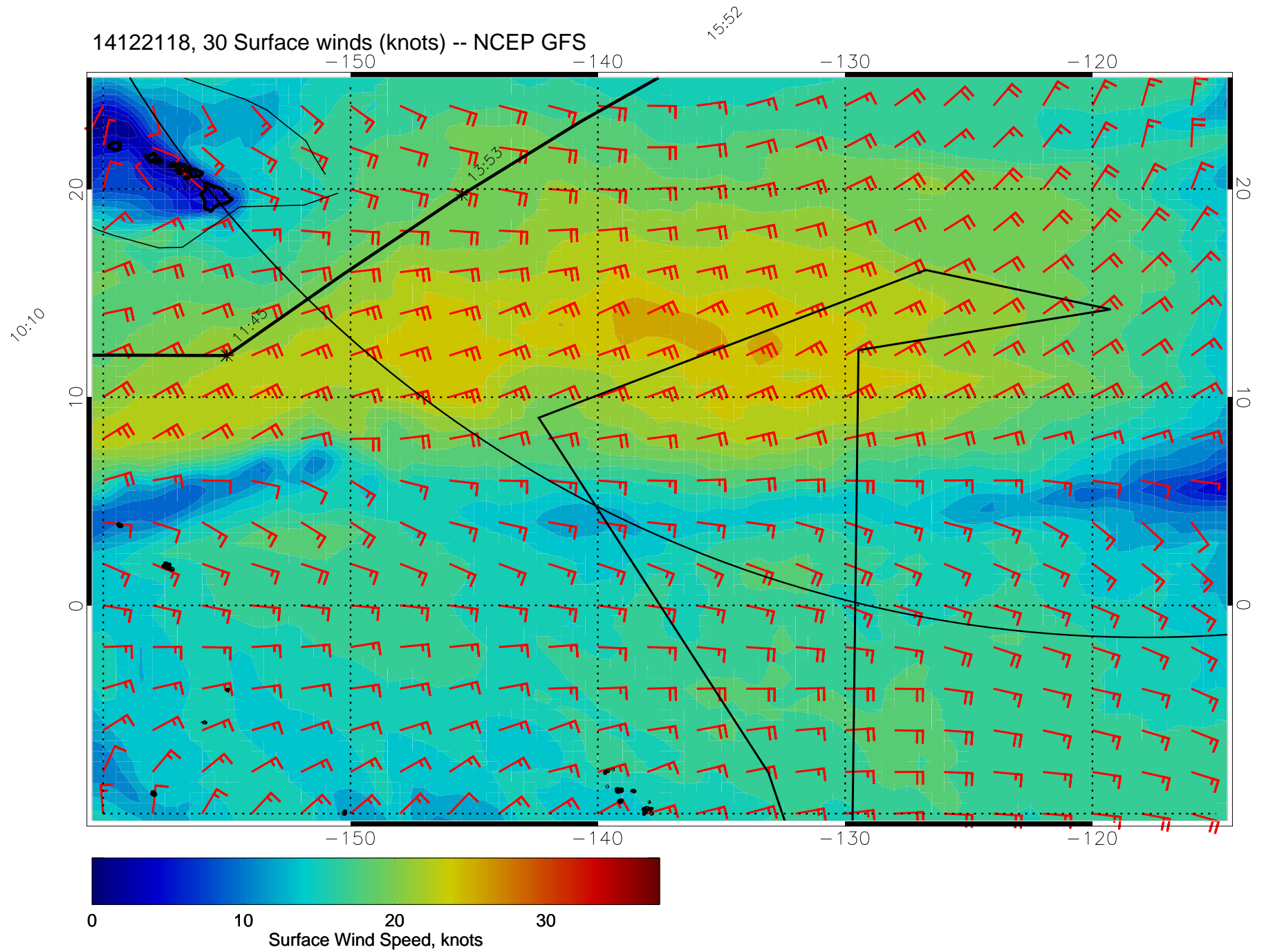
14122106, 18 Surface winds (knots) -- NCEP GFS



14122112, 24 Surface winds (knots) -- NCEP GFS

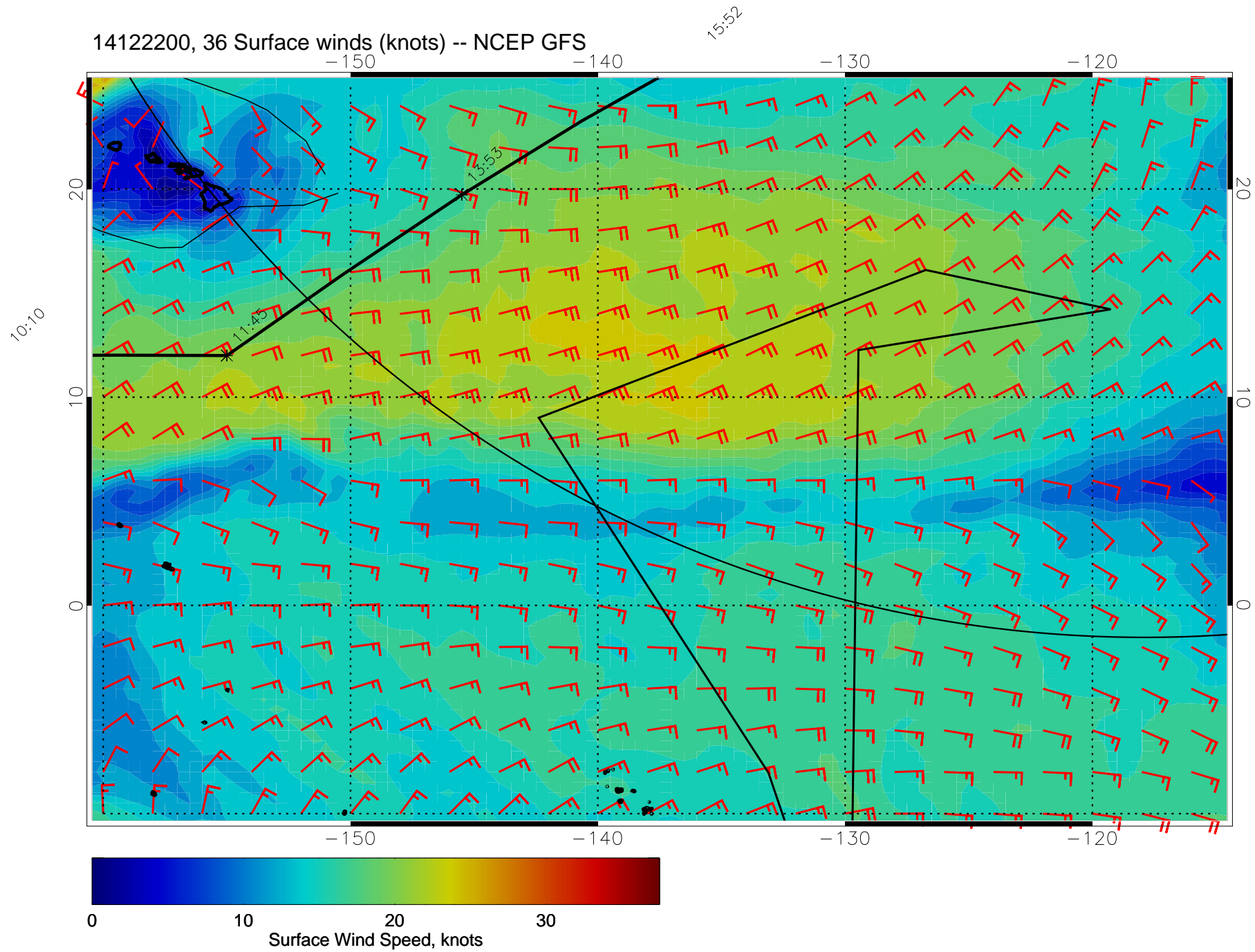


14122118, 30 Surface winds (knots) -- NCEP GFS

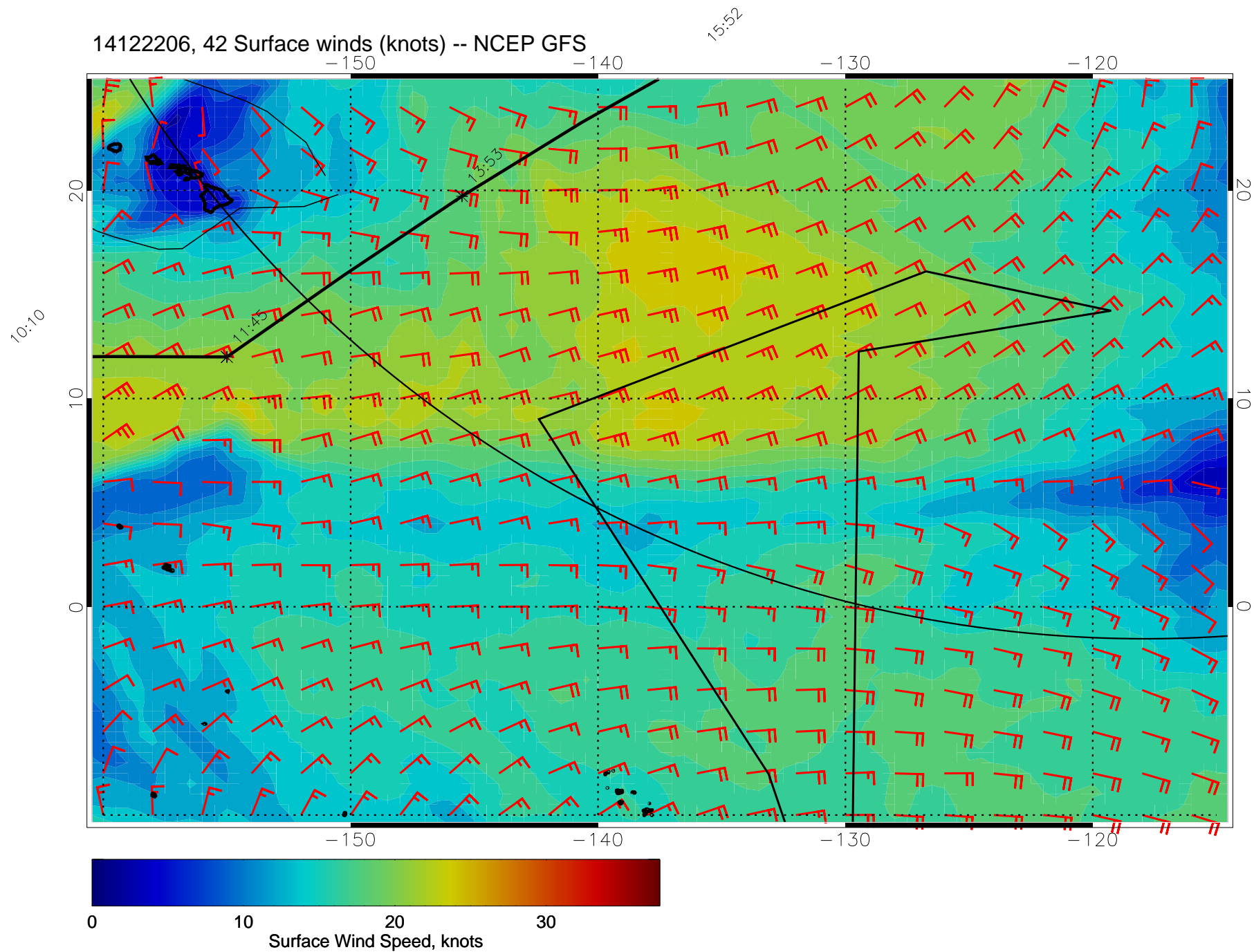




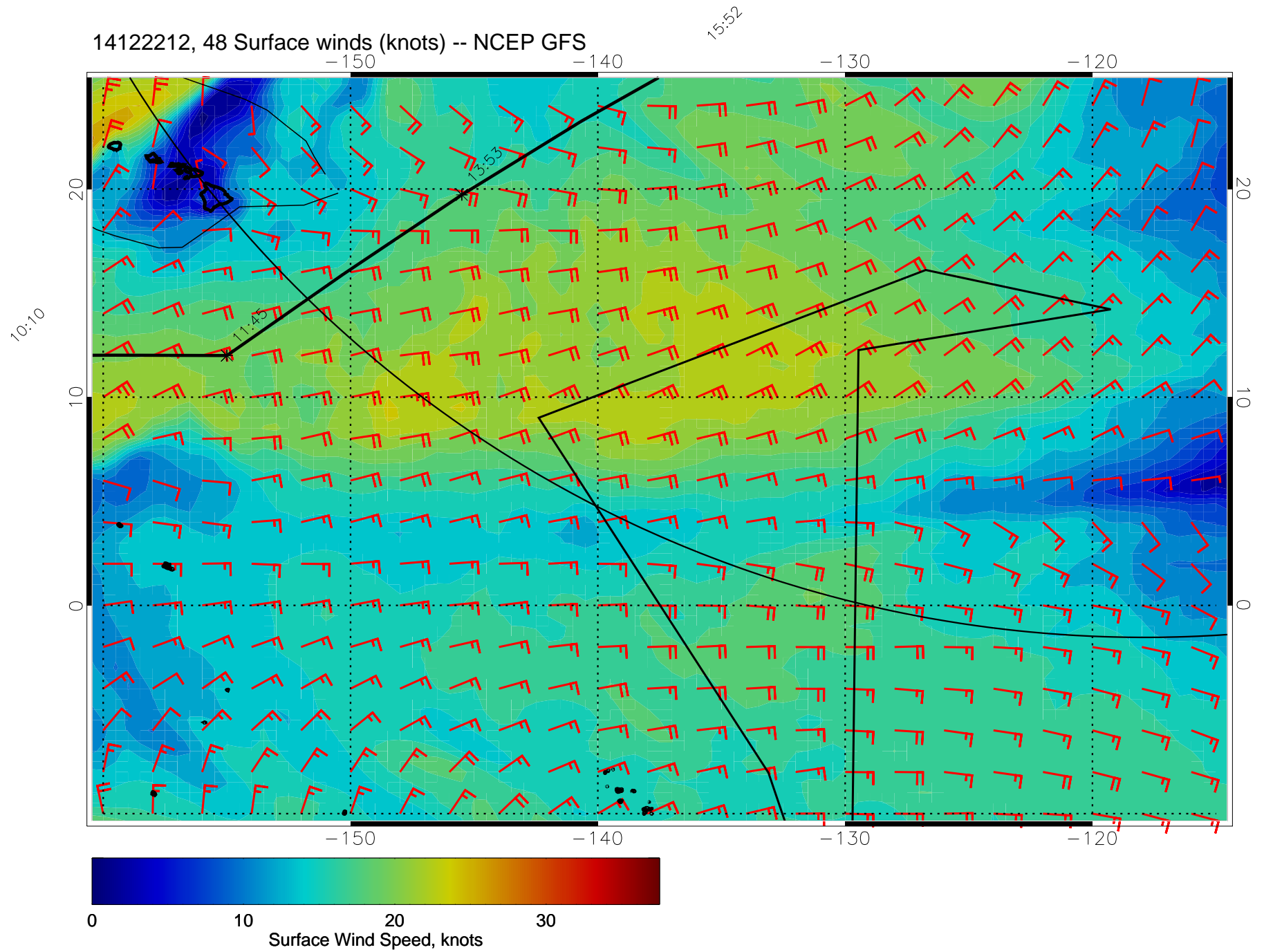
14122200, 36 Surface winds (knots) -- NCEP GFS



14122206, 42 Surface winds (knots) -- NCEP GFS

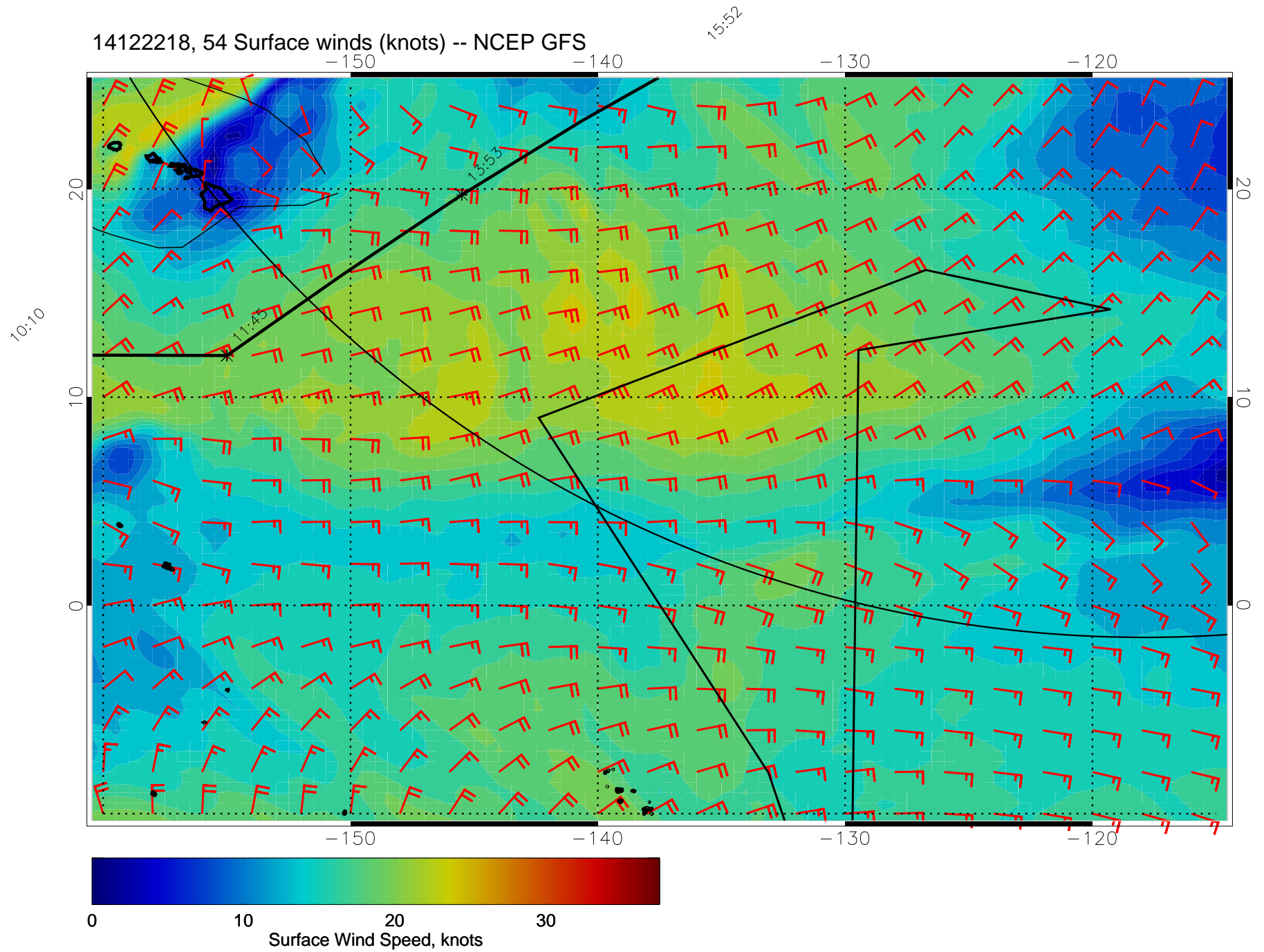


14122212, 48 Surface winds (knots) -- NCEP GFS

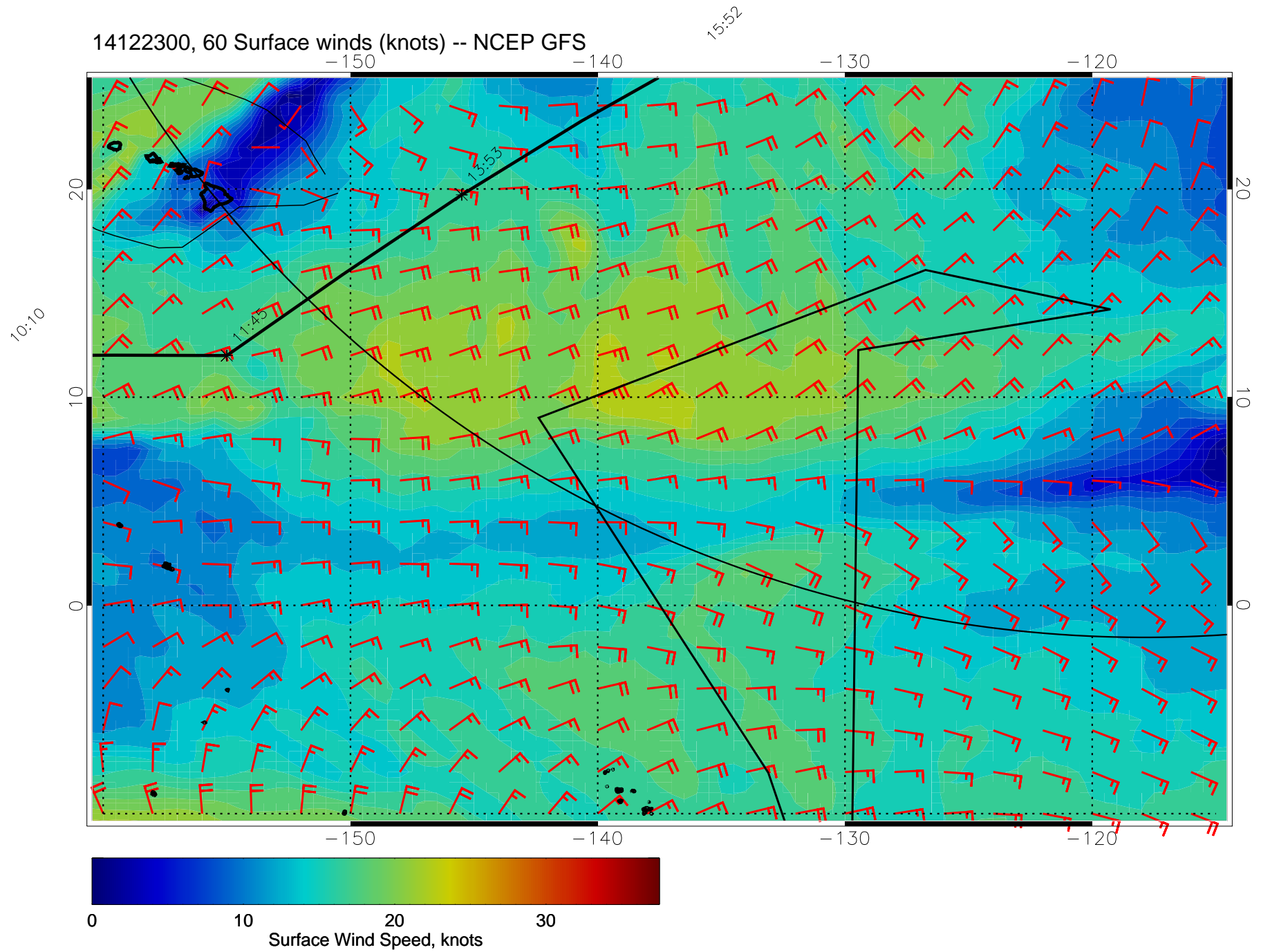




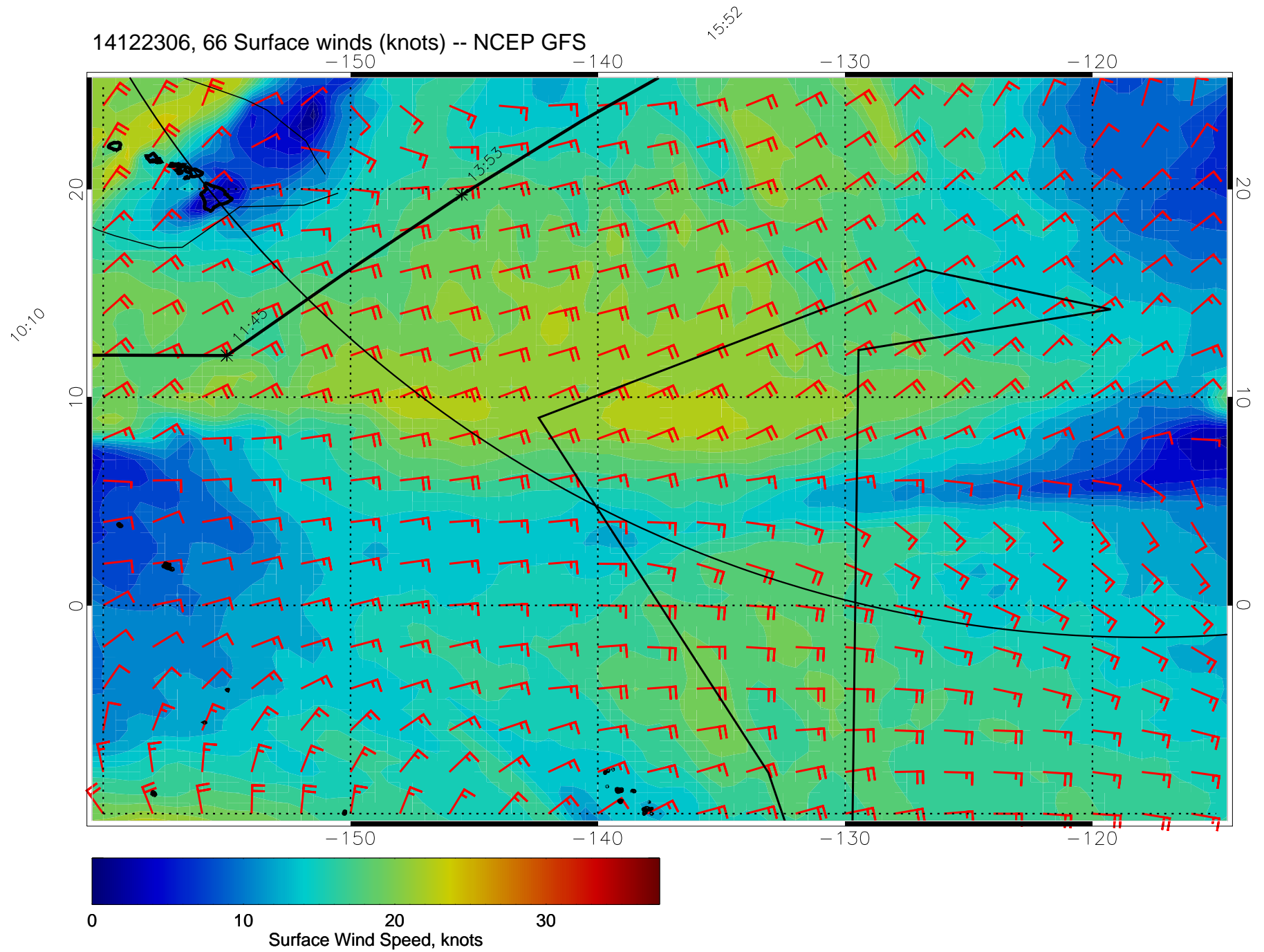
14122218, 54 Surface winds (knots) -- NCEP GFS



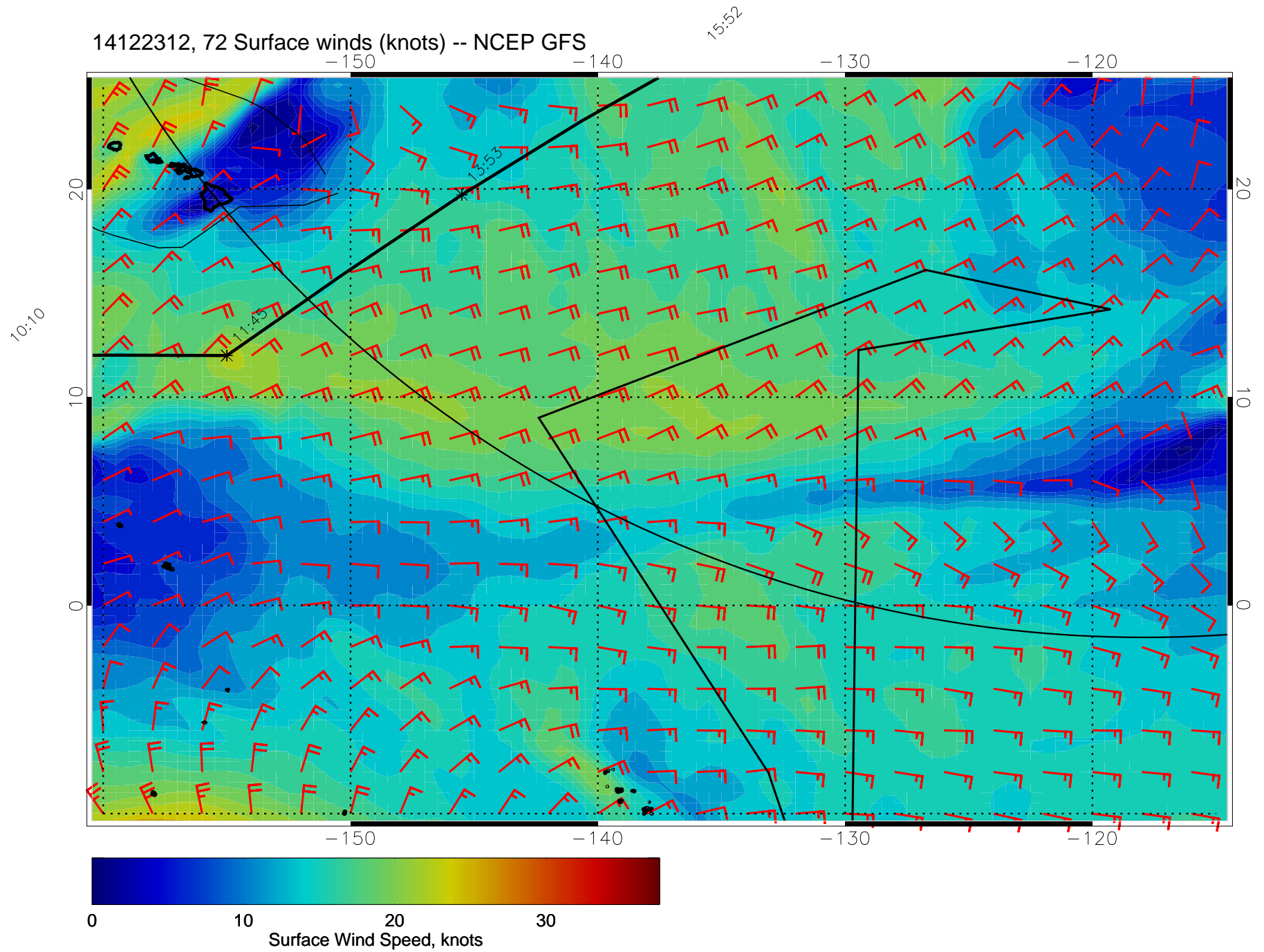
14122300, 60 Surface winds (knots) -- NCEP GFS



14122306, 66 Surface winds (knots) -- NCEP GFS

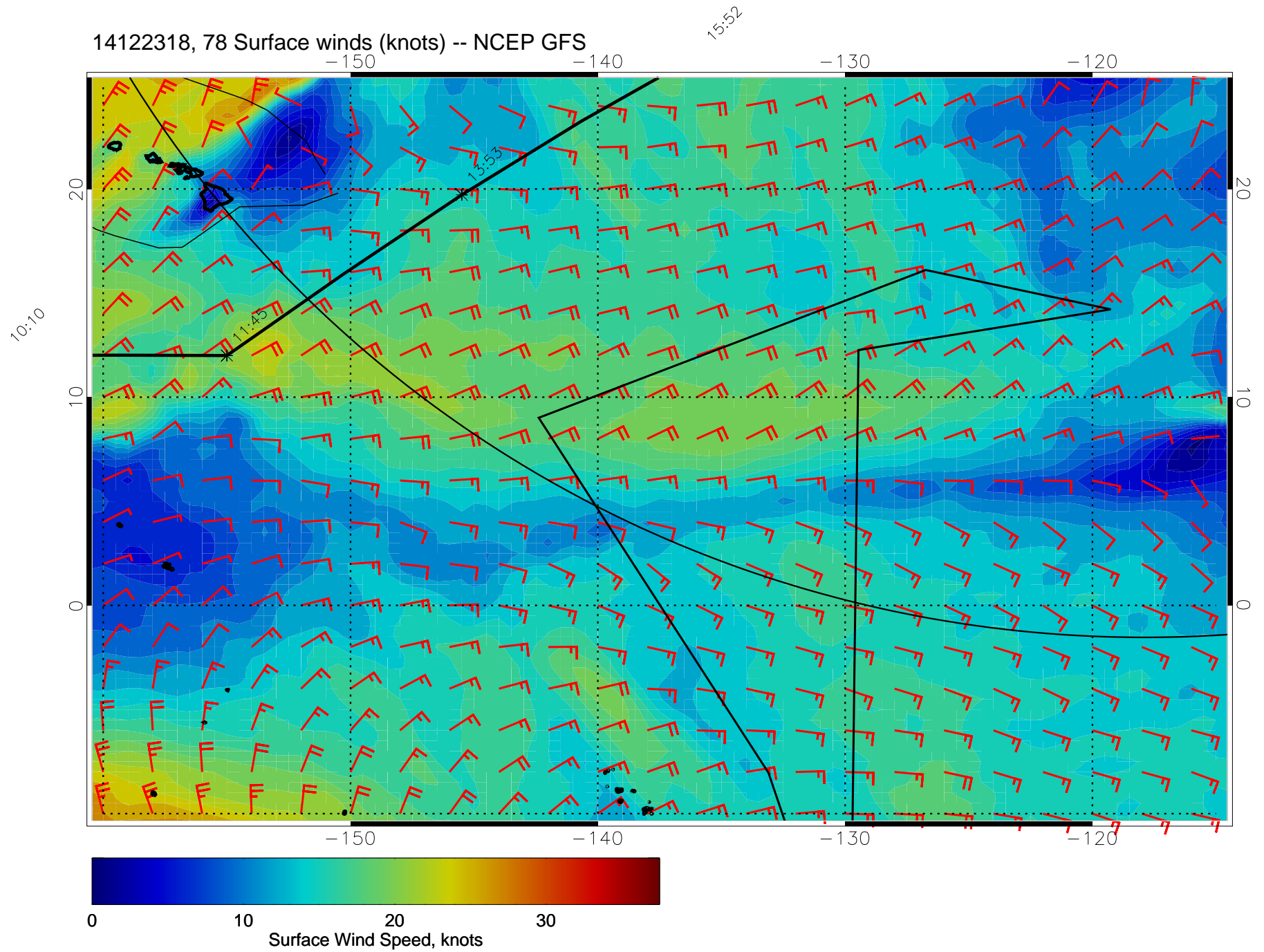


14122312, 72 Surface winds (knots) -- NCEP GFS



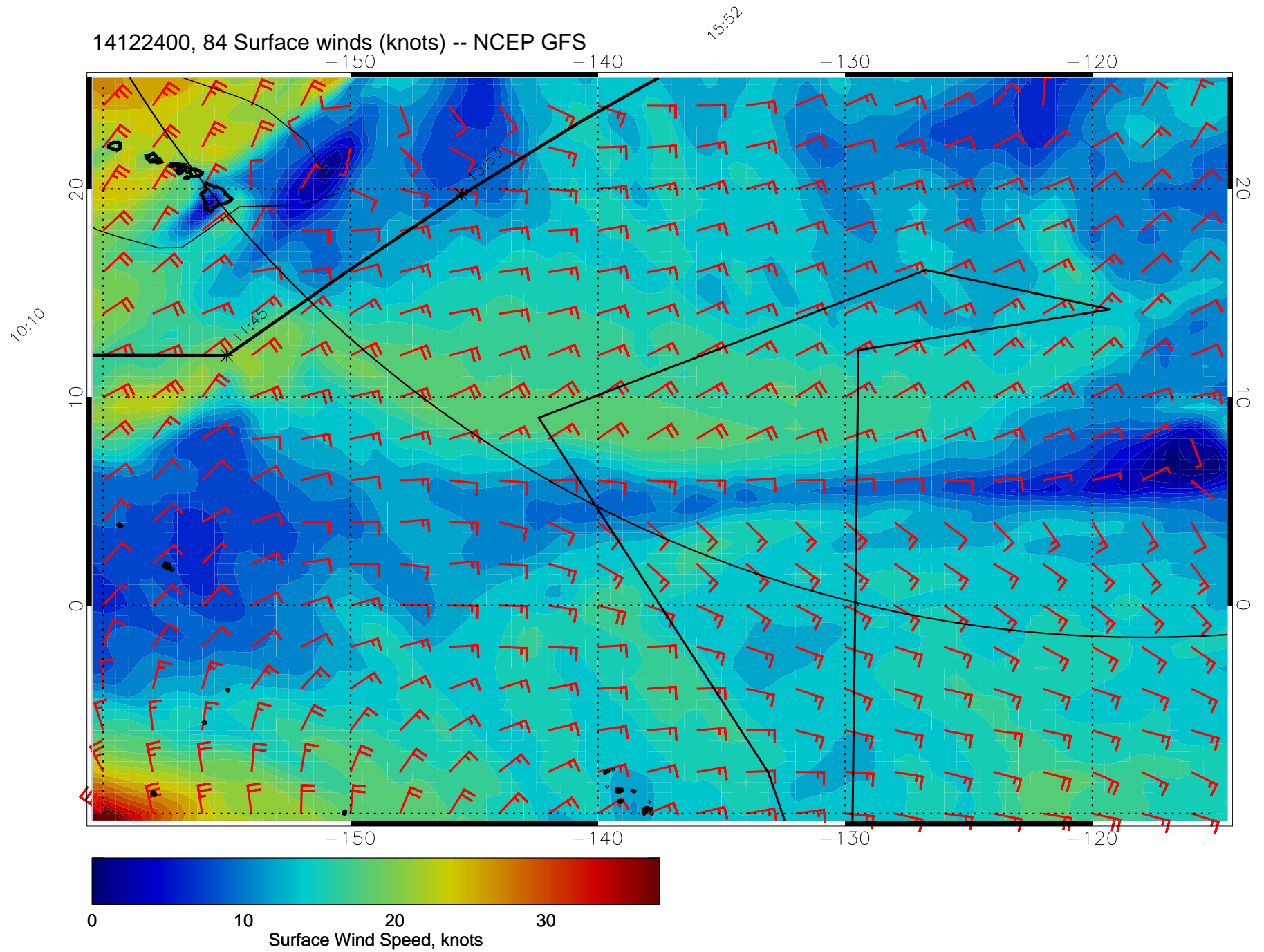


14122318, 78 Surface winds (knots) -- NCEP GFS

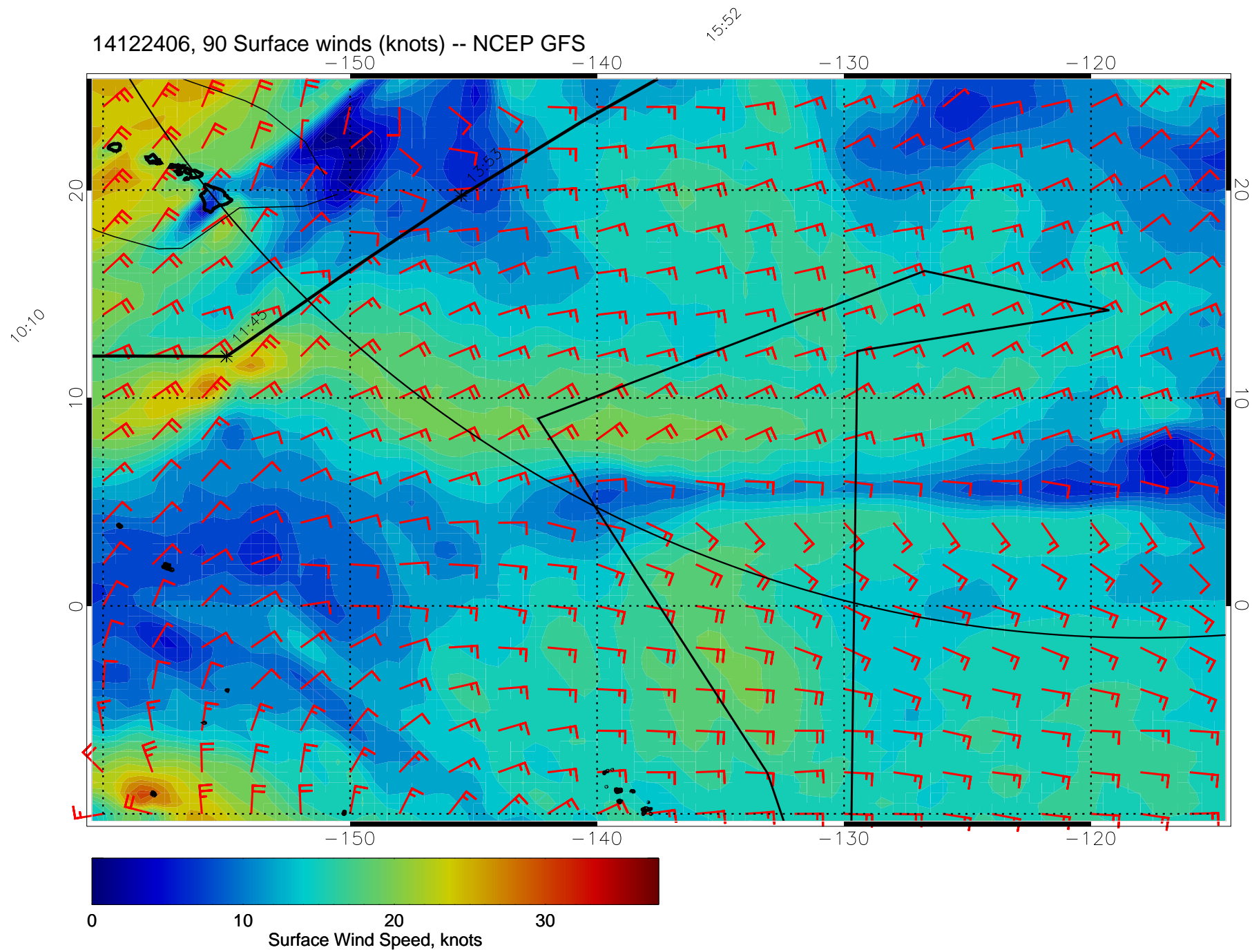




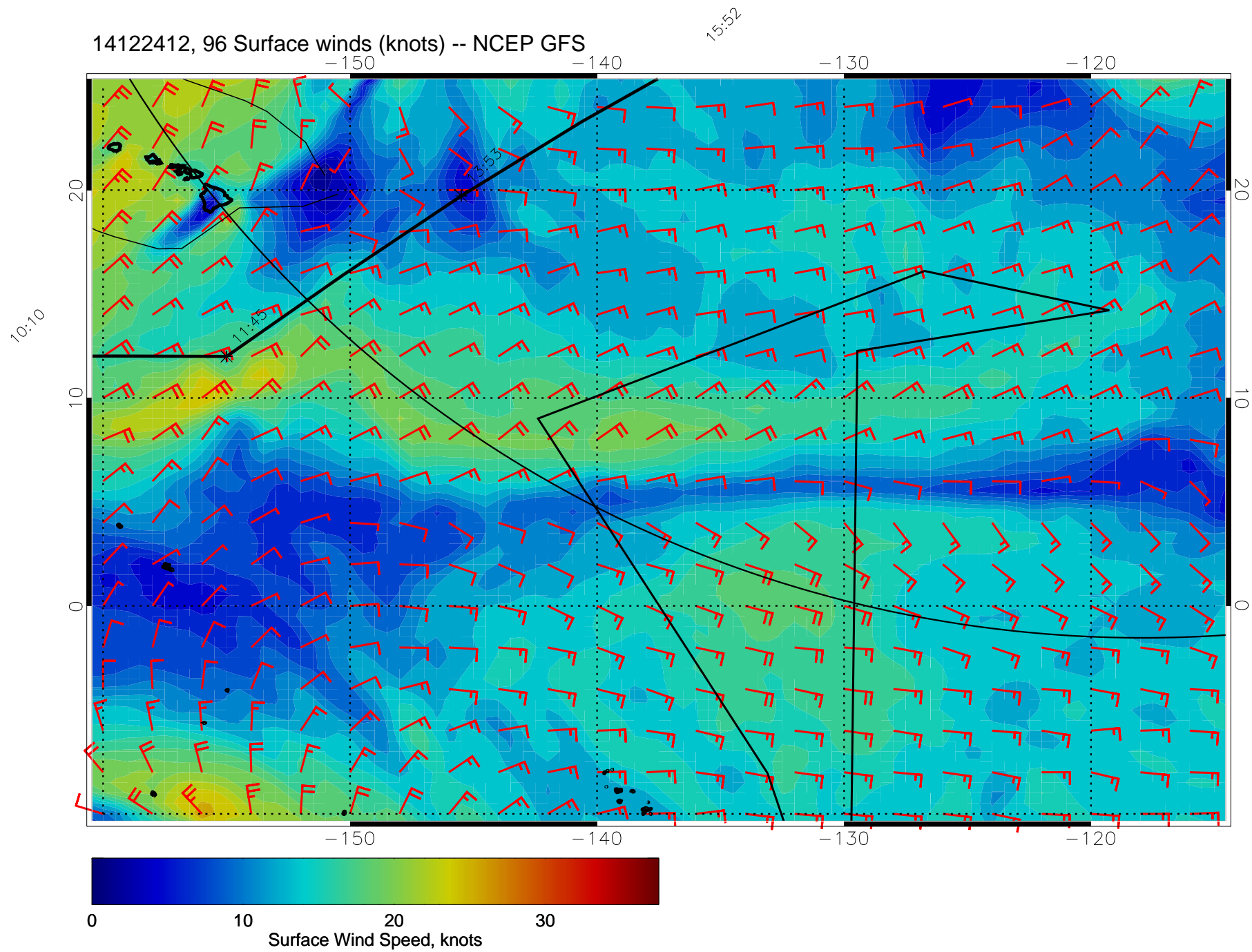
14122400, 84 Surface winds (knots) -- NCEP GFS



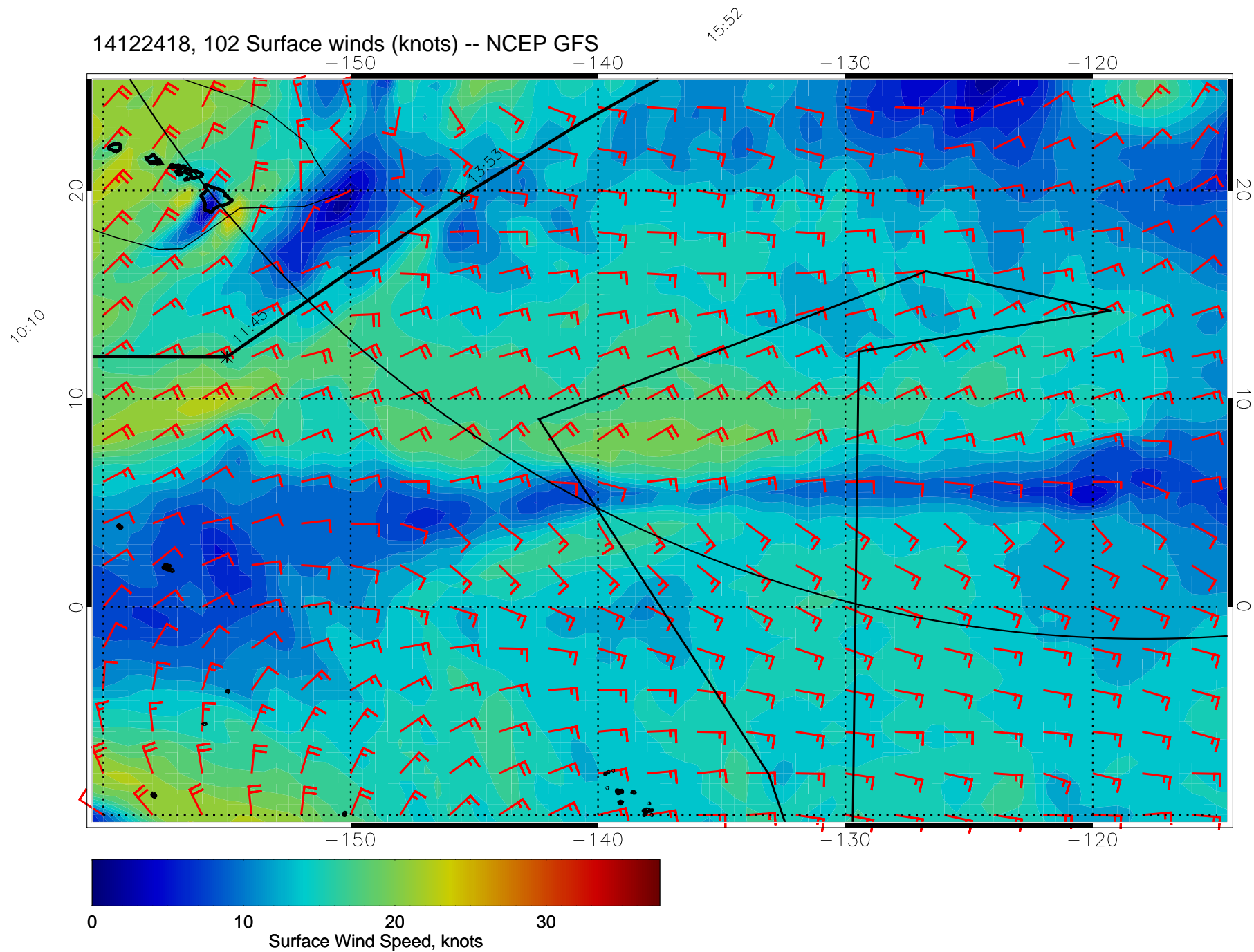
14122406, 90 Surface winds (knots) -- NCEP GFS



14122412, 96 Surface winds (knots) -- NCEP GFS

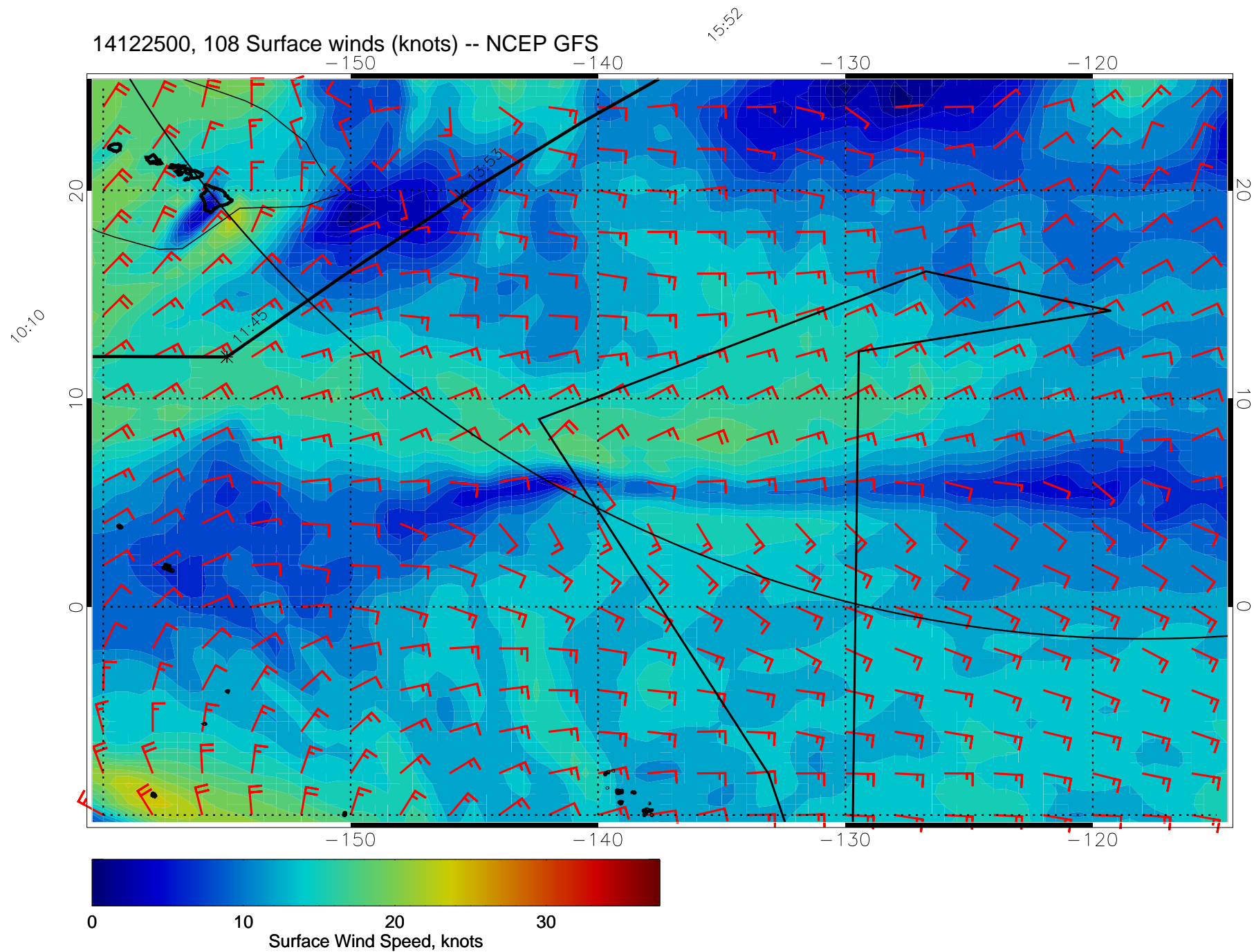


14122418, 102 Surface winds (knots) -- NCEP GFS



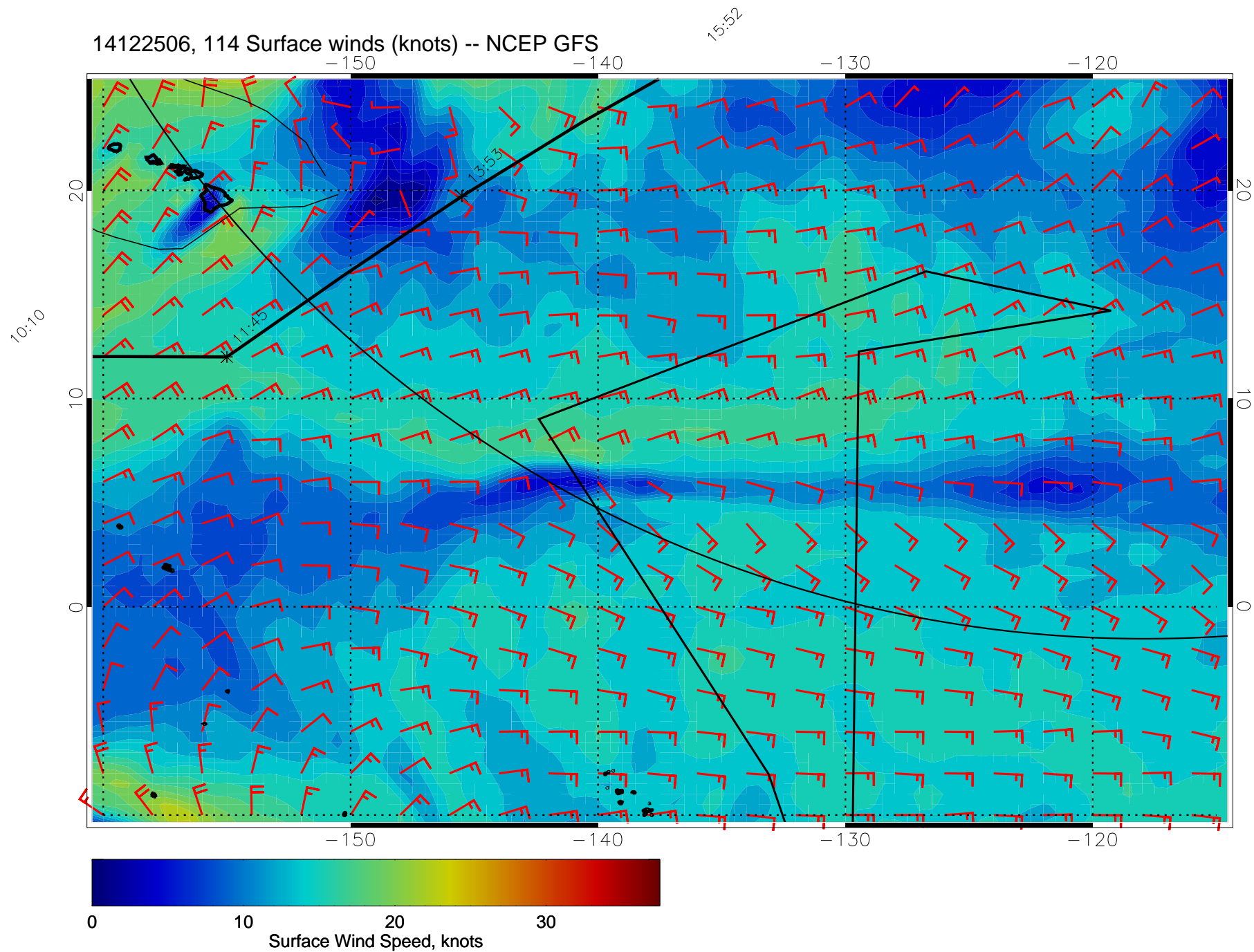


14122500, 108 Surface winds (knots) -- NCEP GFS





14122506, 114 Surface winds (knots) -- NCEP GFS



14122512, 120 Surface winds (knots) -- NCEP GFS

