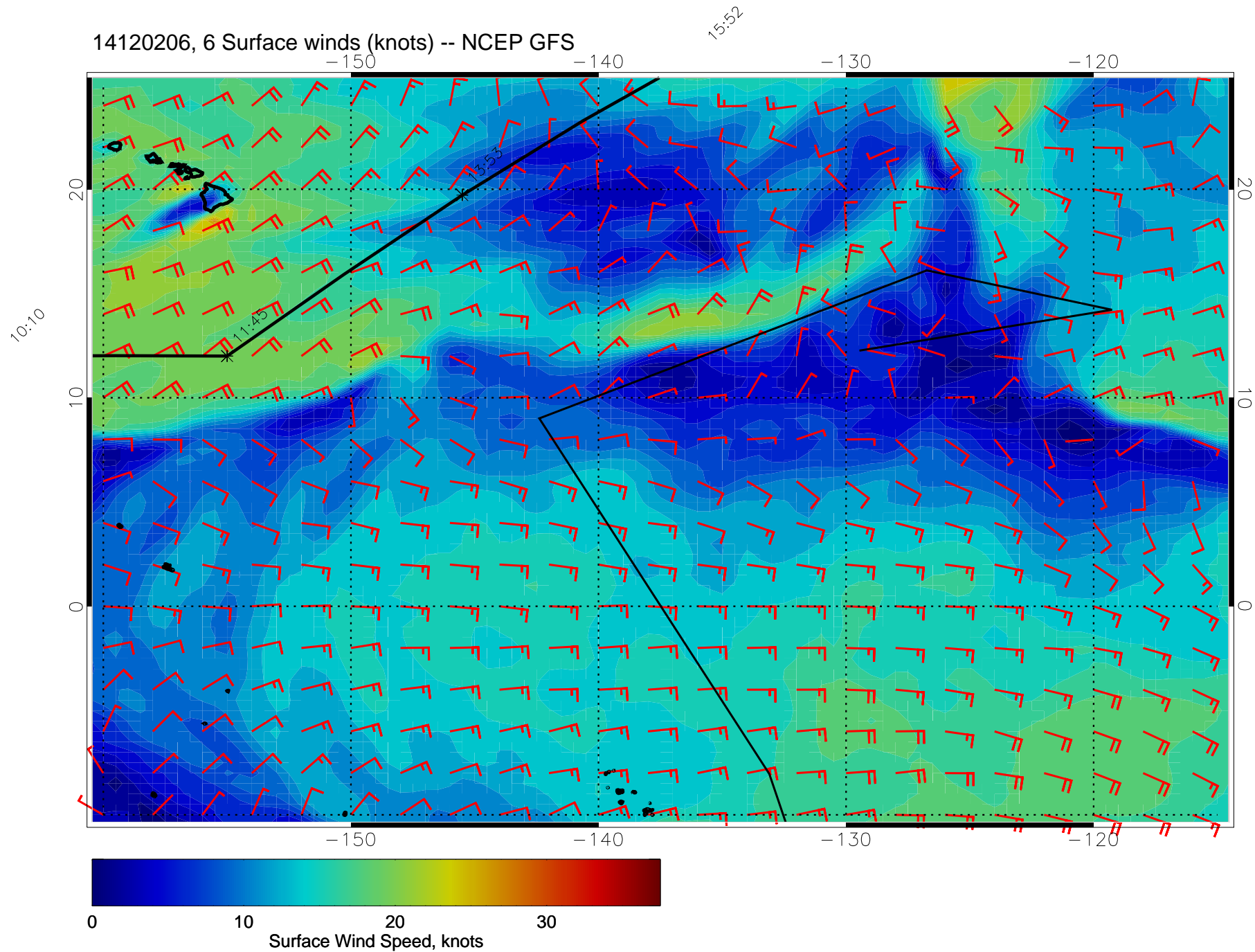
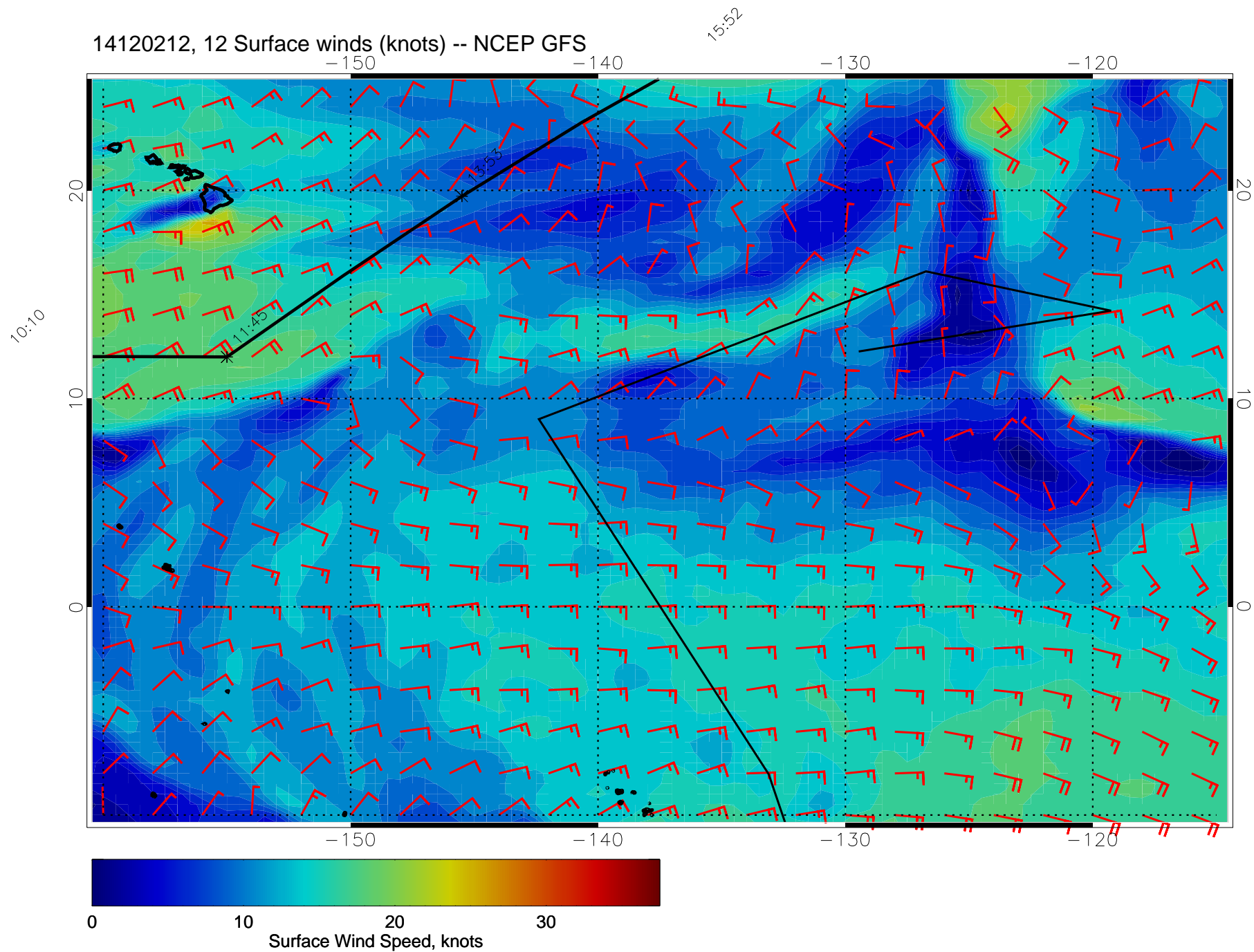


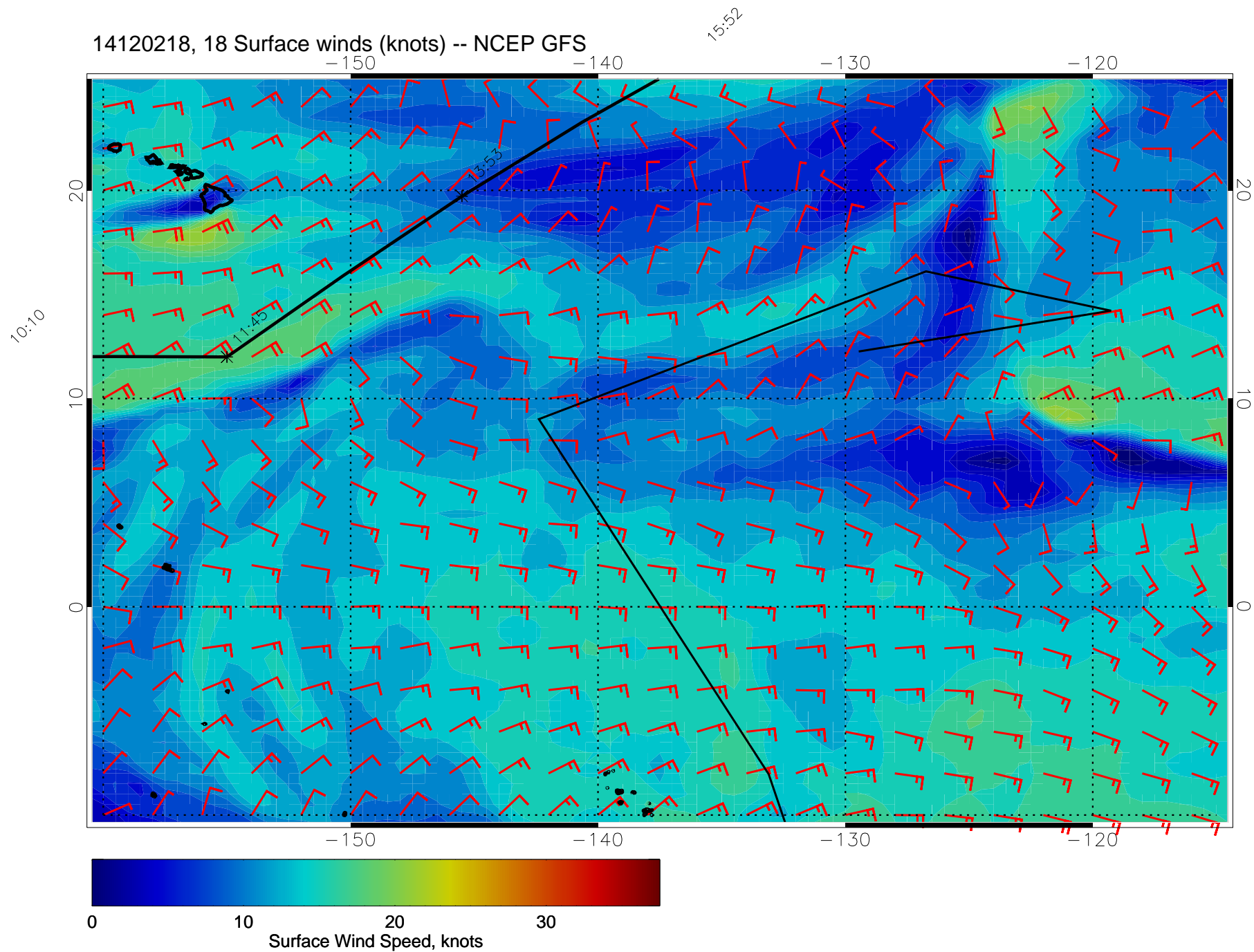
14120206, 6 Surface winds (knots) -- NCEP GFS



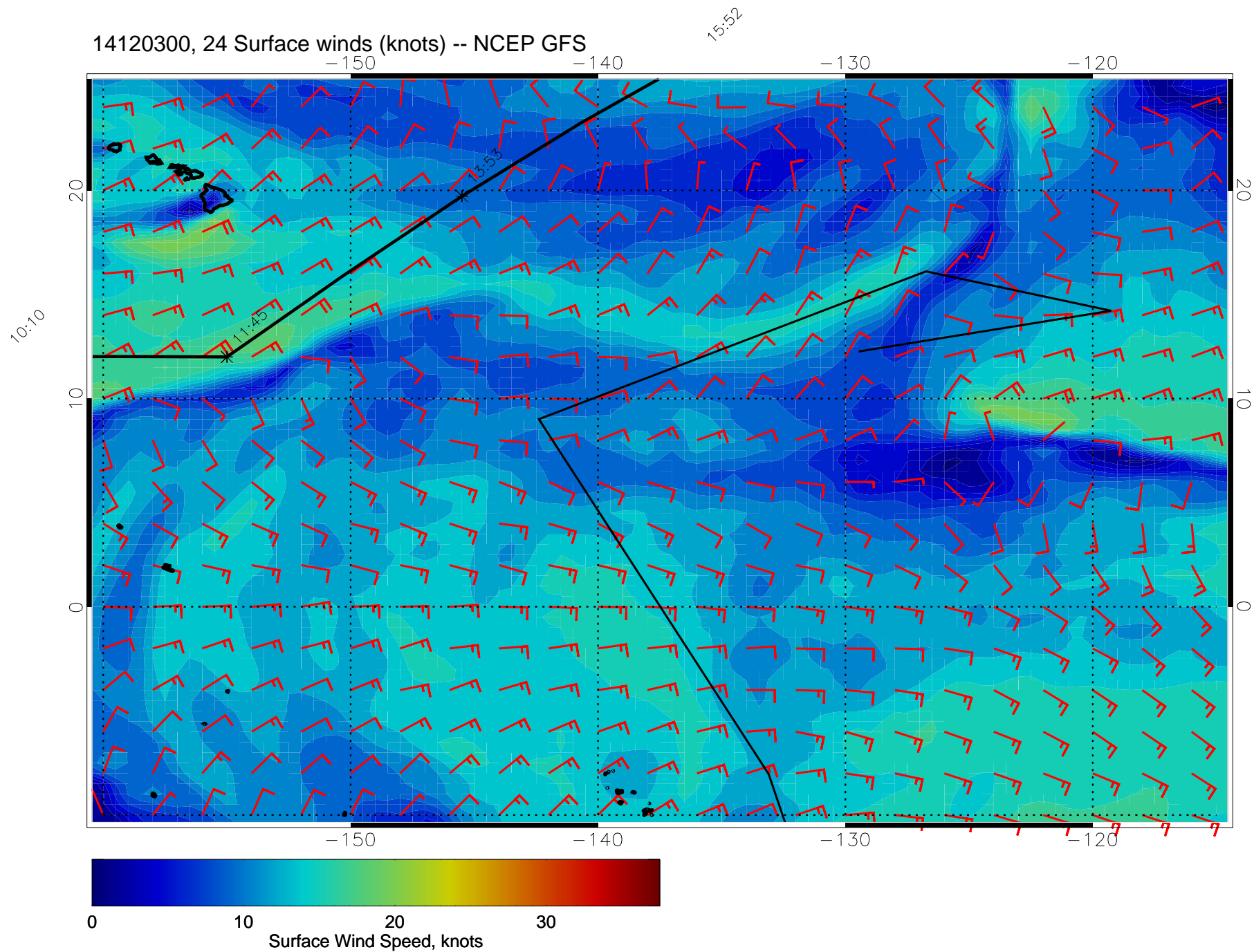
14120212, 12 Surface winds (knots) -- NCEP GFS



14120218, 18 Surface winds (knots) -- NCEP GFS

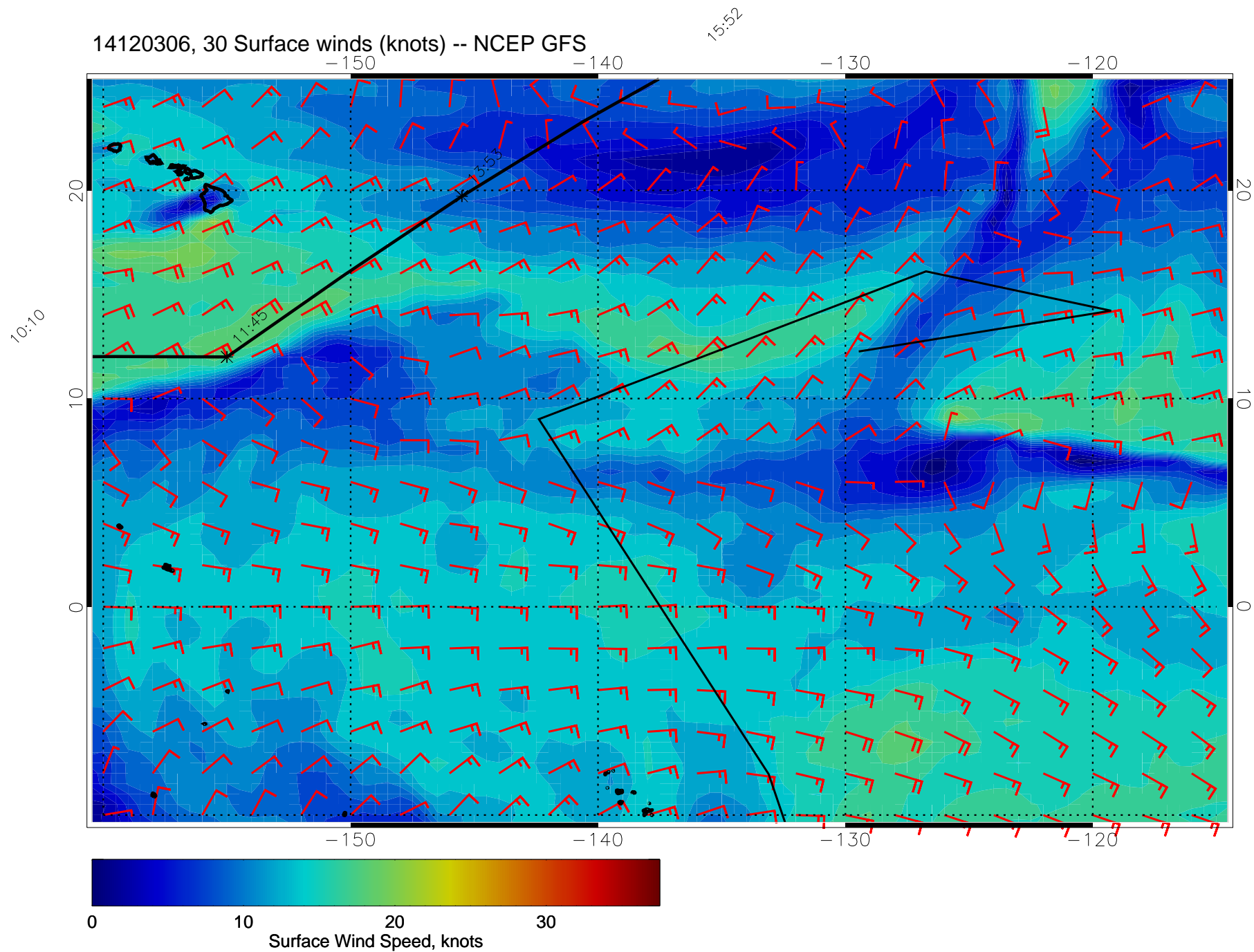


14120300, 24 Surface winds (knots) -- NCEP GFS

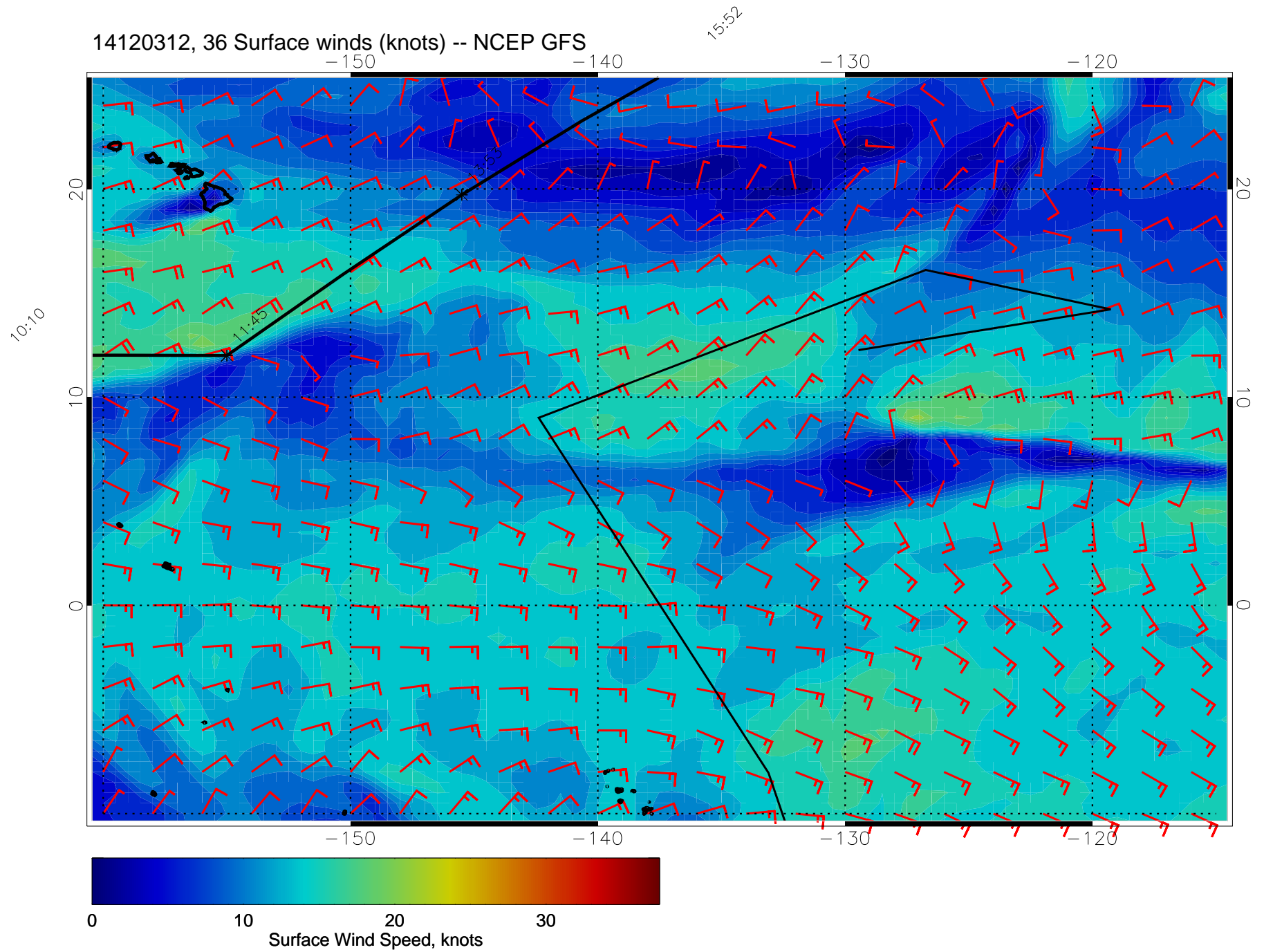




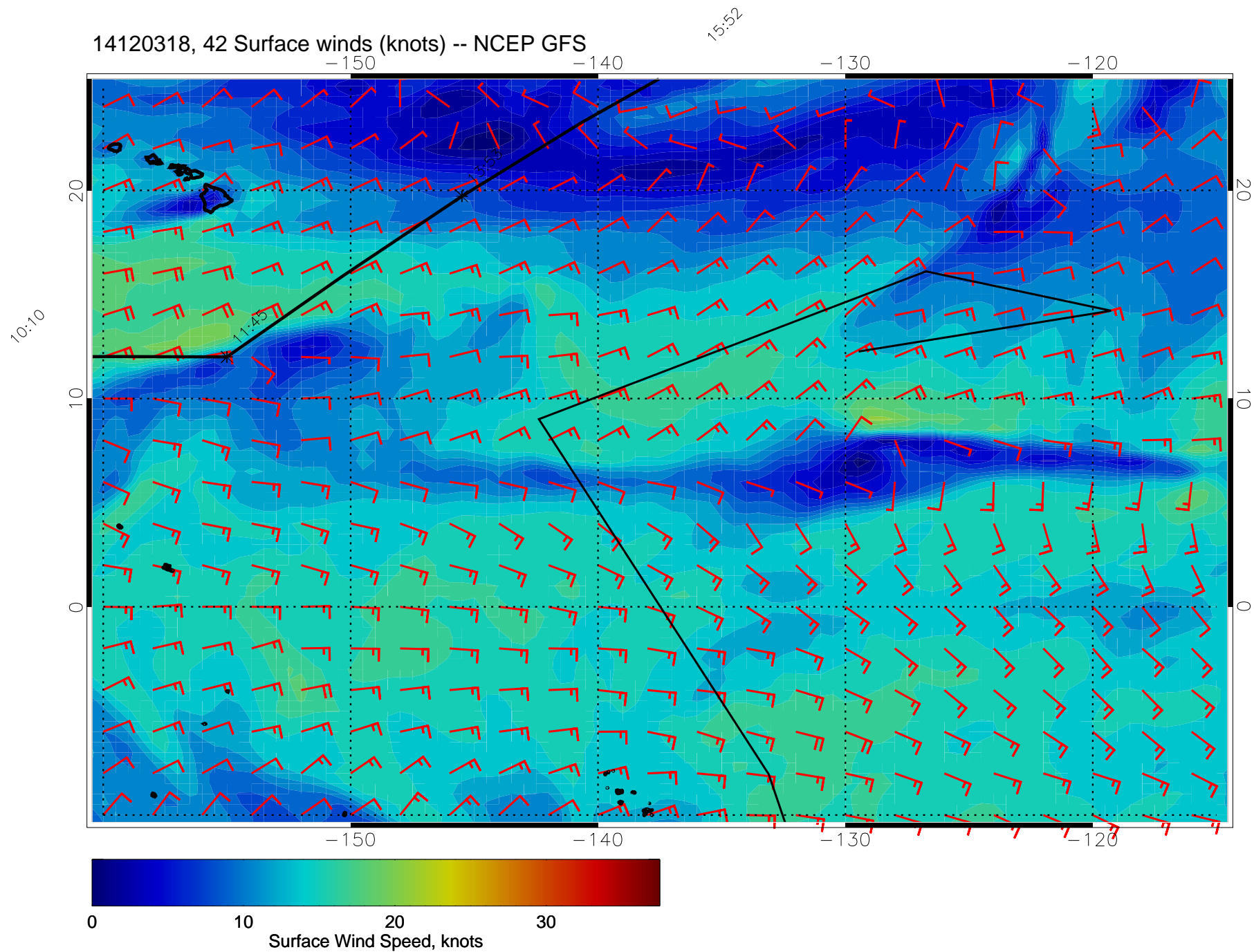
14120306, 30 Surface winds (knots) -- NCEP GFS



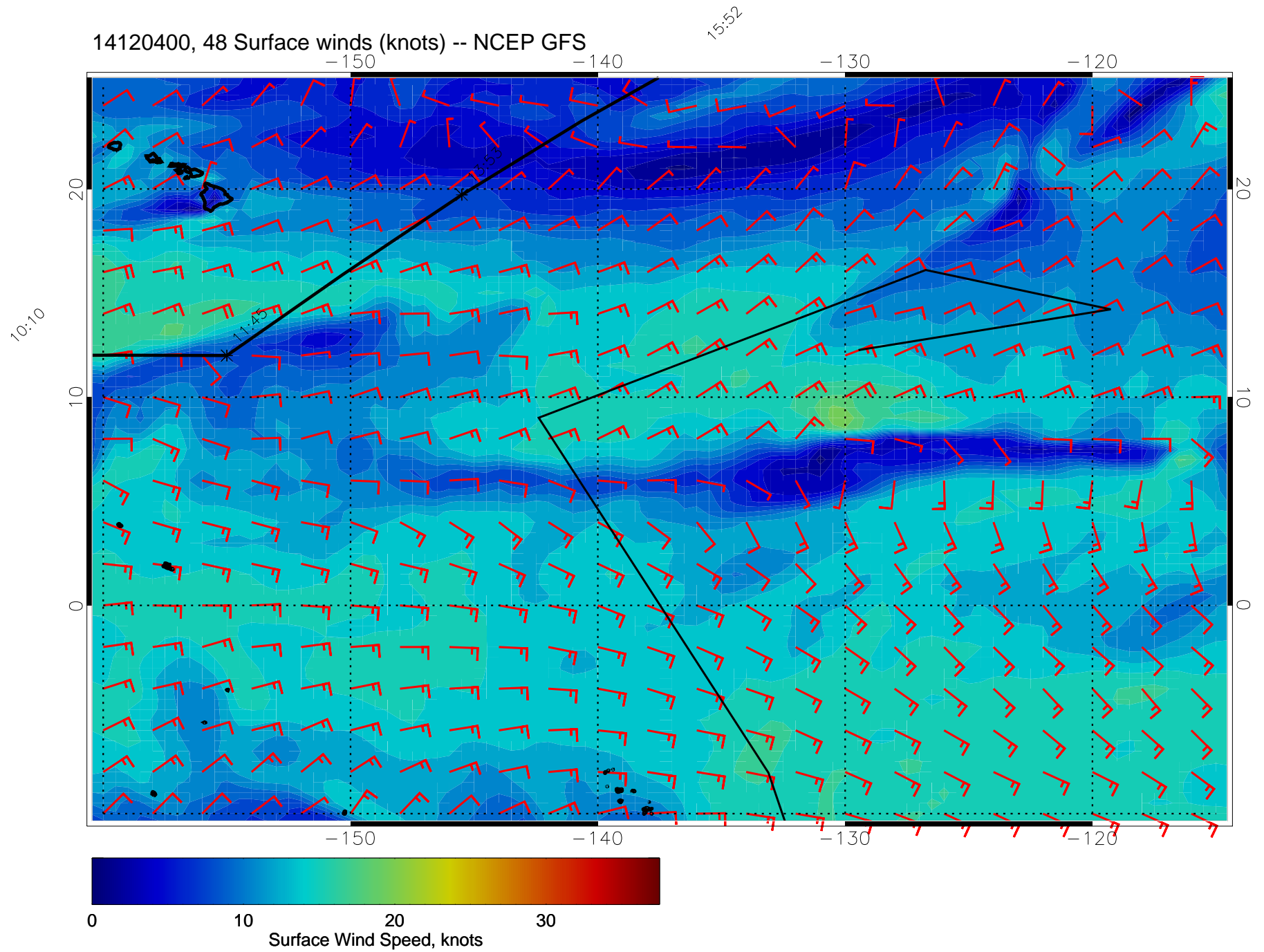
14120312, 36 Surface winds (knots) -- NCEP GFS



14120318, 42 Surface winds (knots) -- NCEP GFS

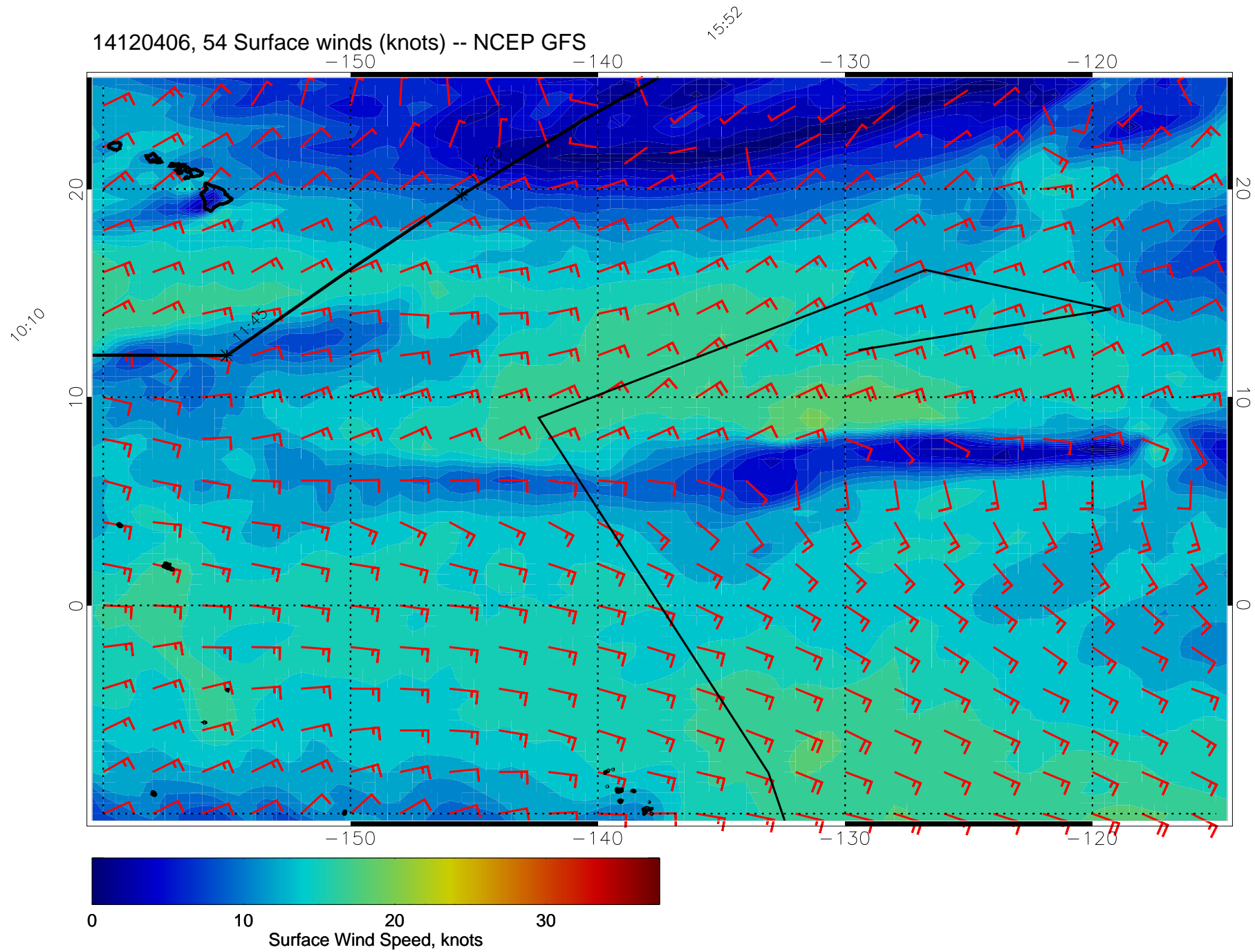


14120400, 48 Surface winds (knots) -- NCEP GFS

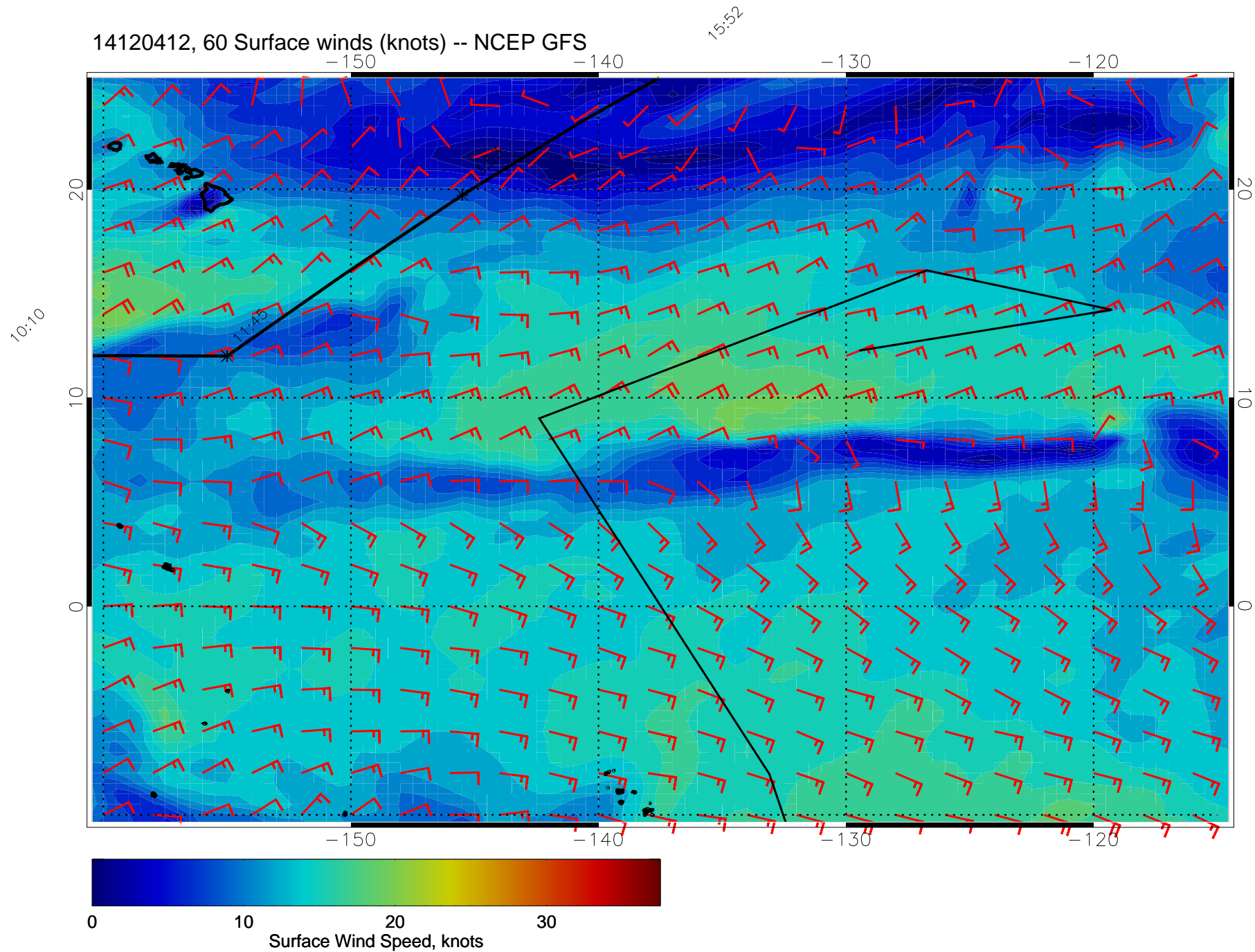




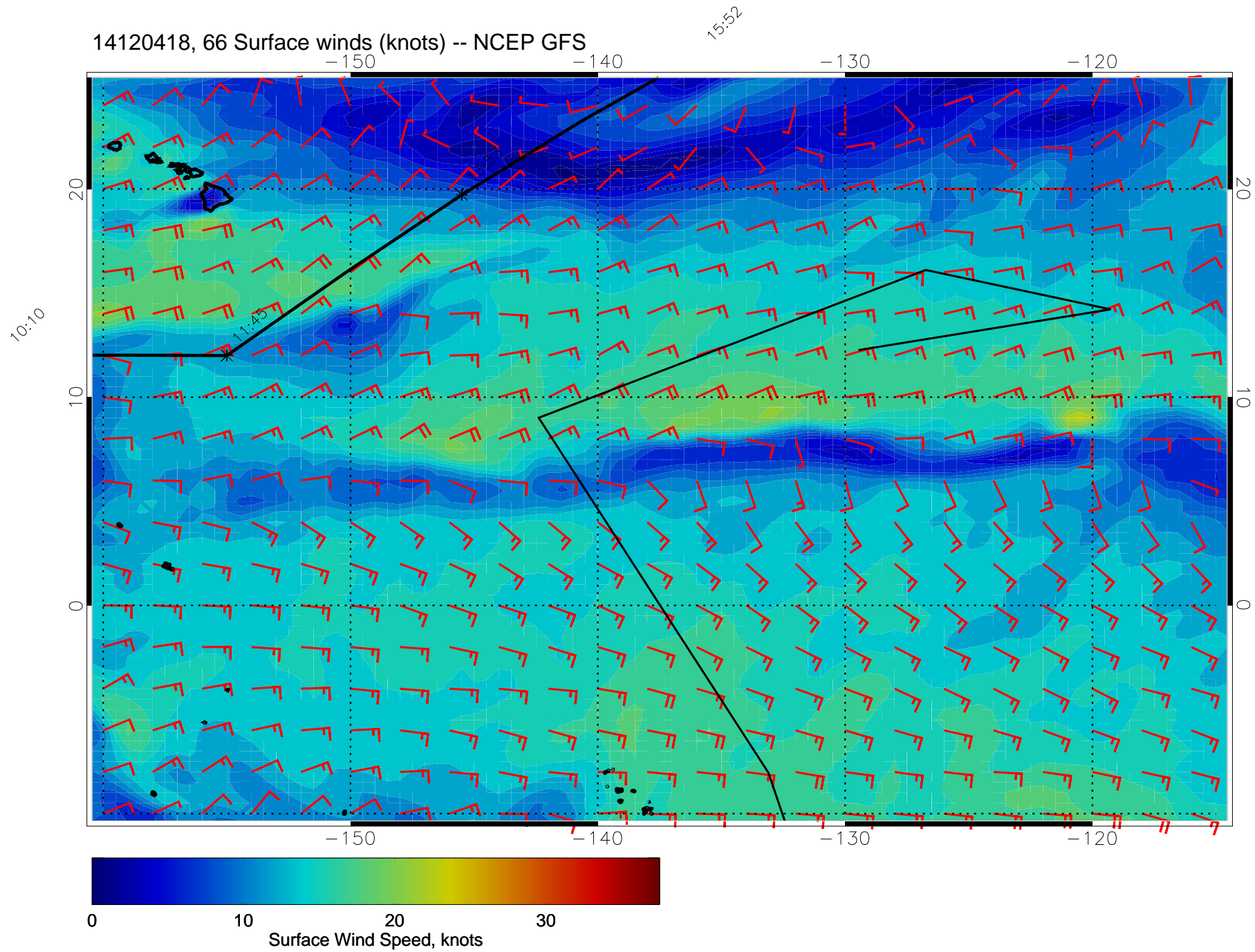
14120406, 54 Surface winds (knots) -- NCEP GFS



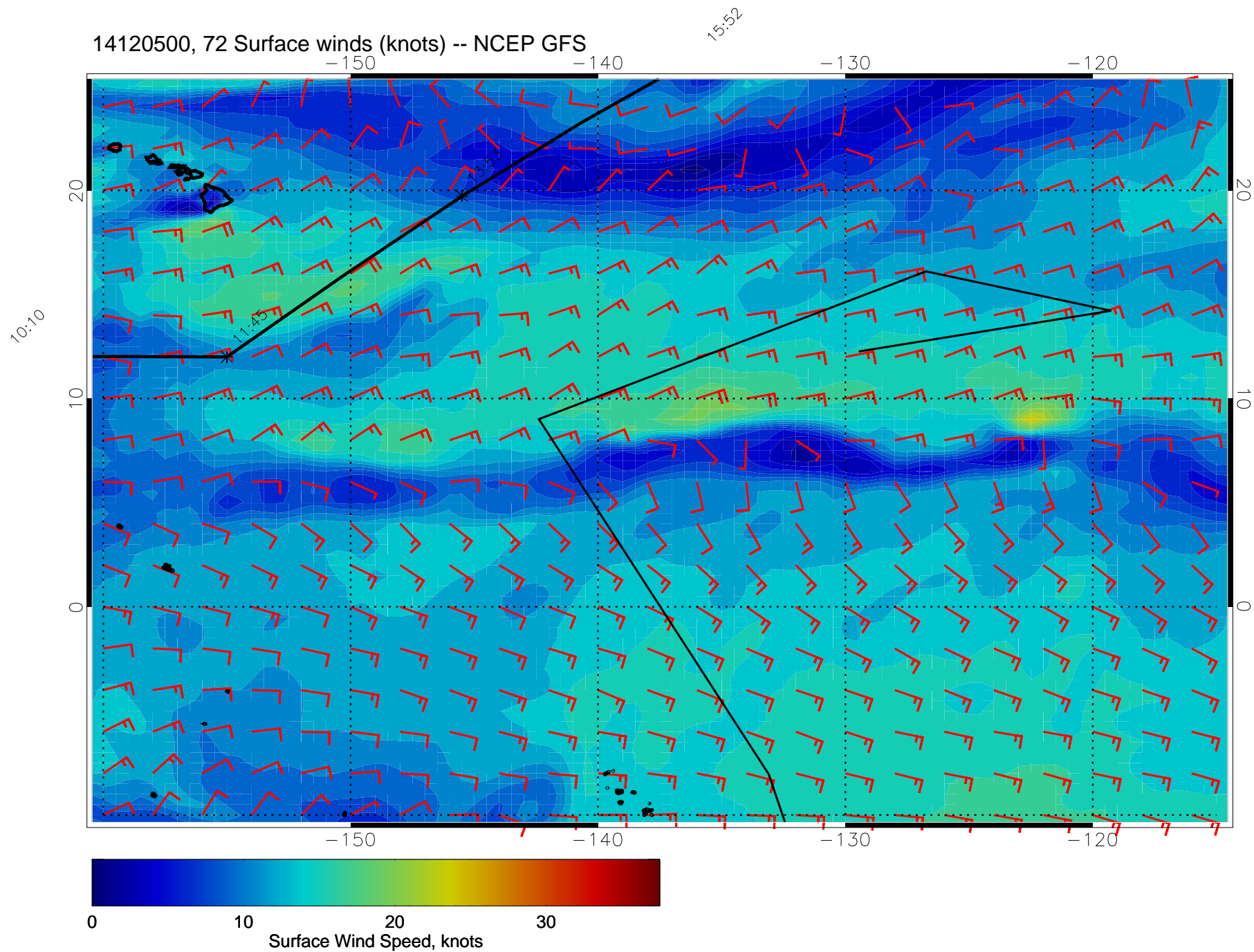
14120412, 60 Surface winds (knots) -- NCEP GFS



14120418, 66 Surface winds (knots) -- NCEP GFS

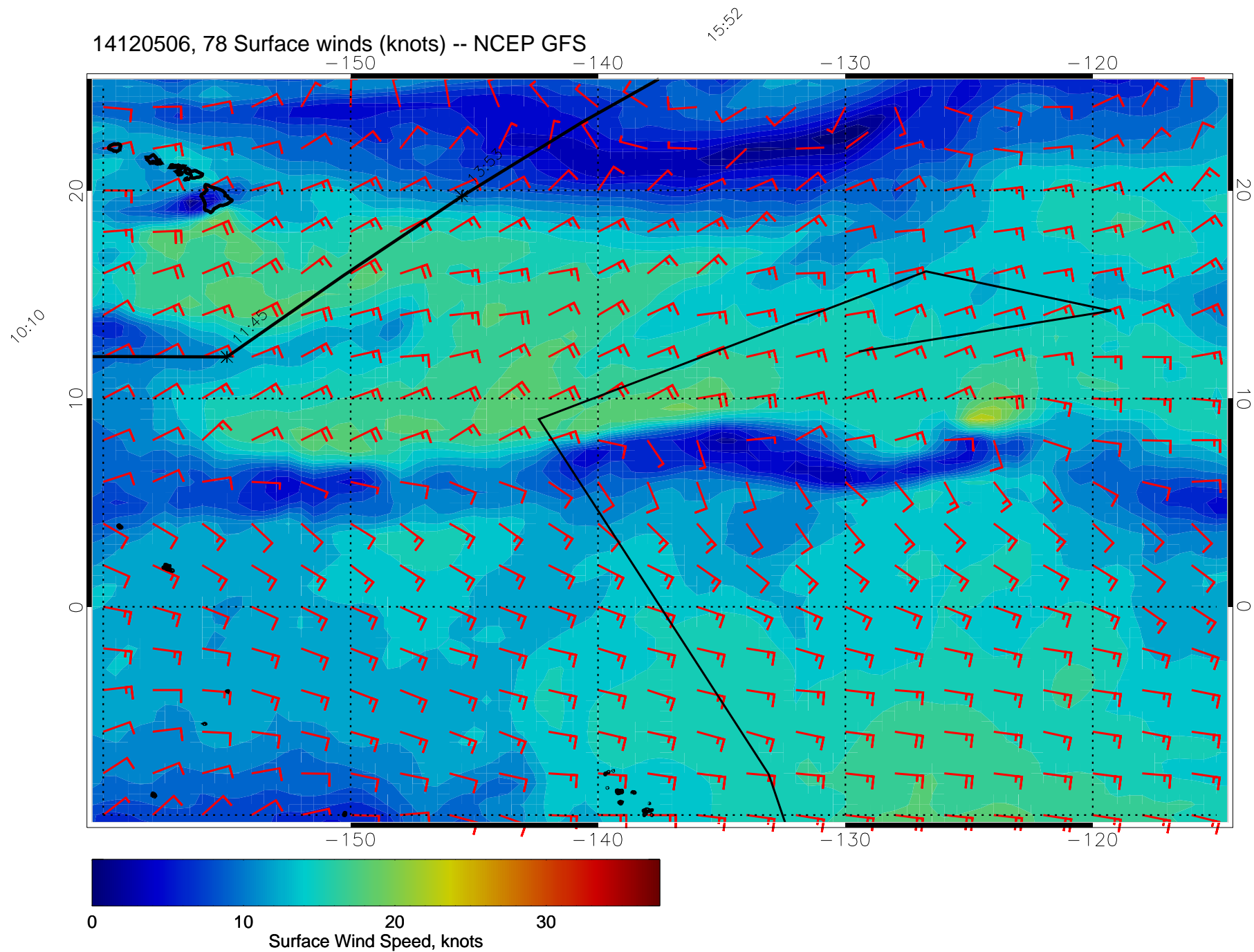


14120500, 72 Surface winds (knots) -- NCEP GFS

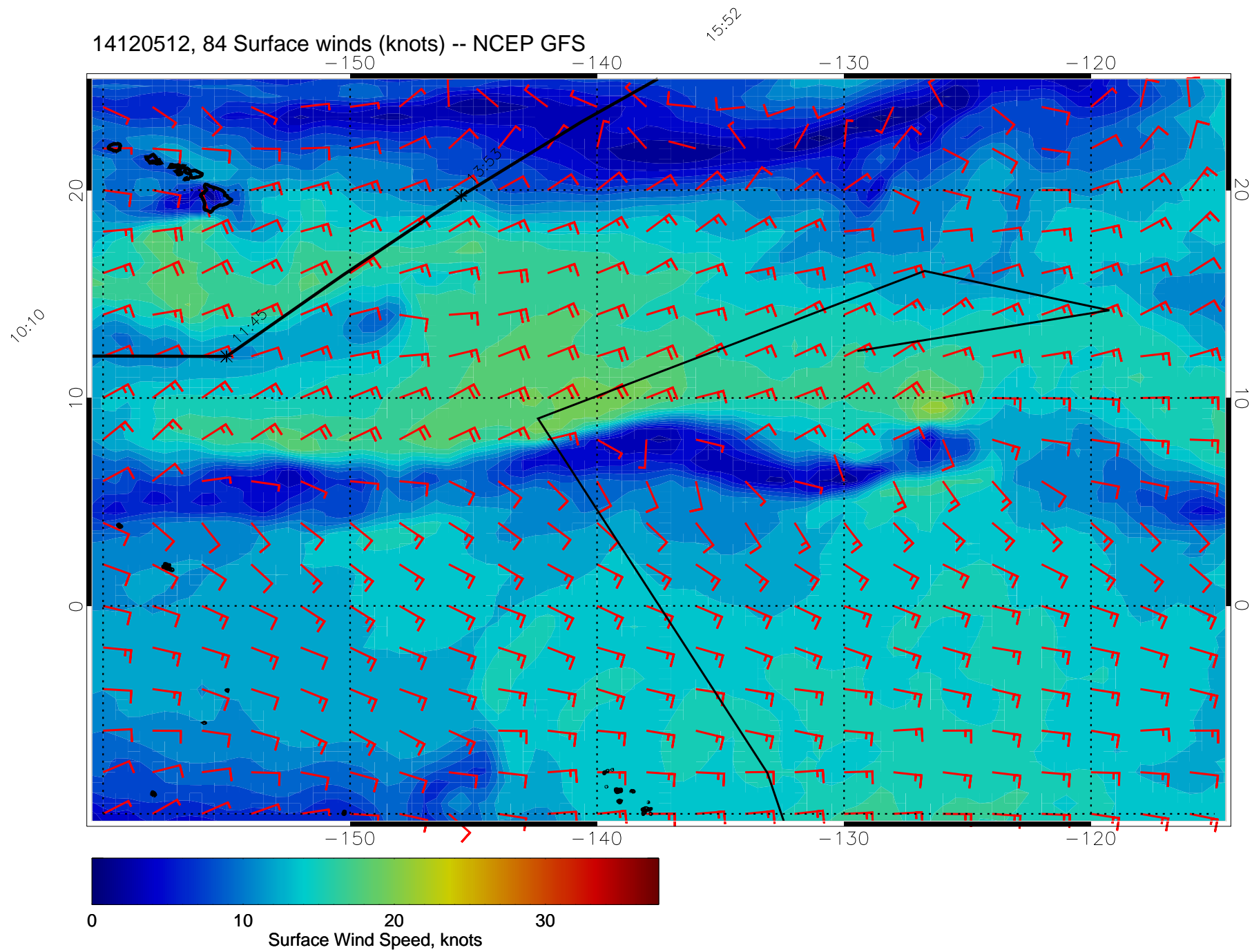




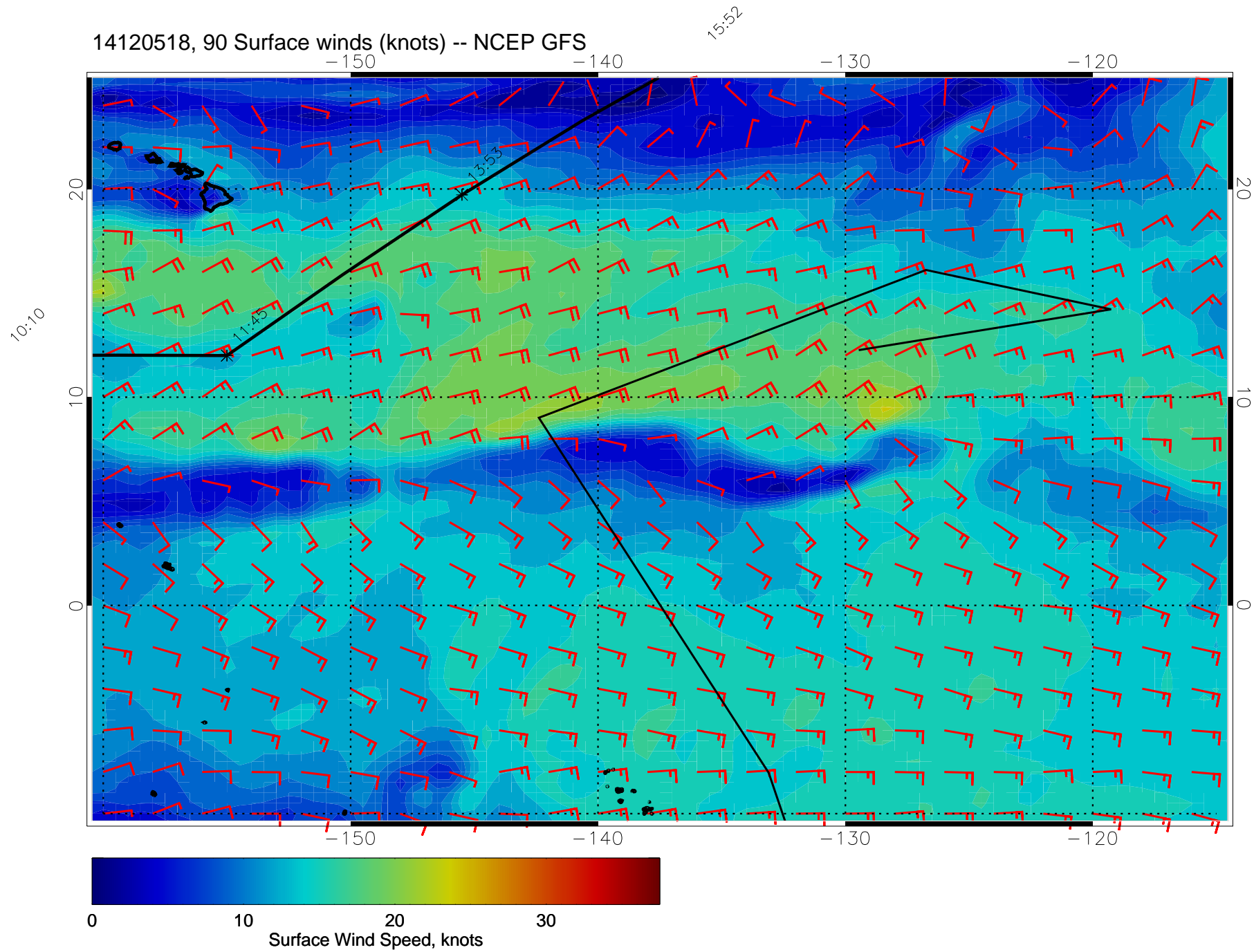
14120506, 78 Surface winds (knots) -- NCEP GFS



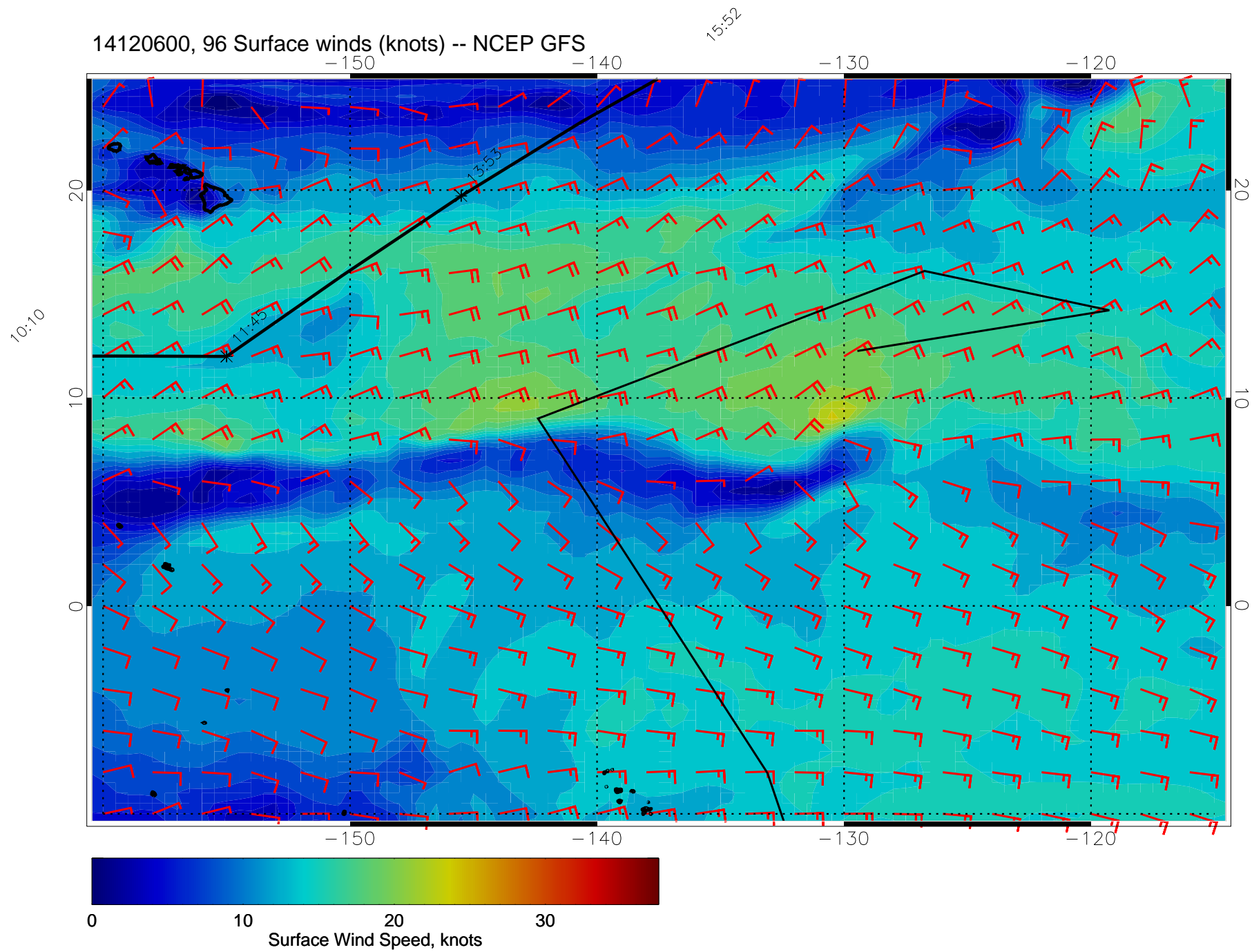
14120512, 84 Surface winds (knots) -- NCEP GFS



14120518, 90 Surface winds (knots) -- NCEP GFS

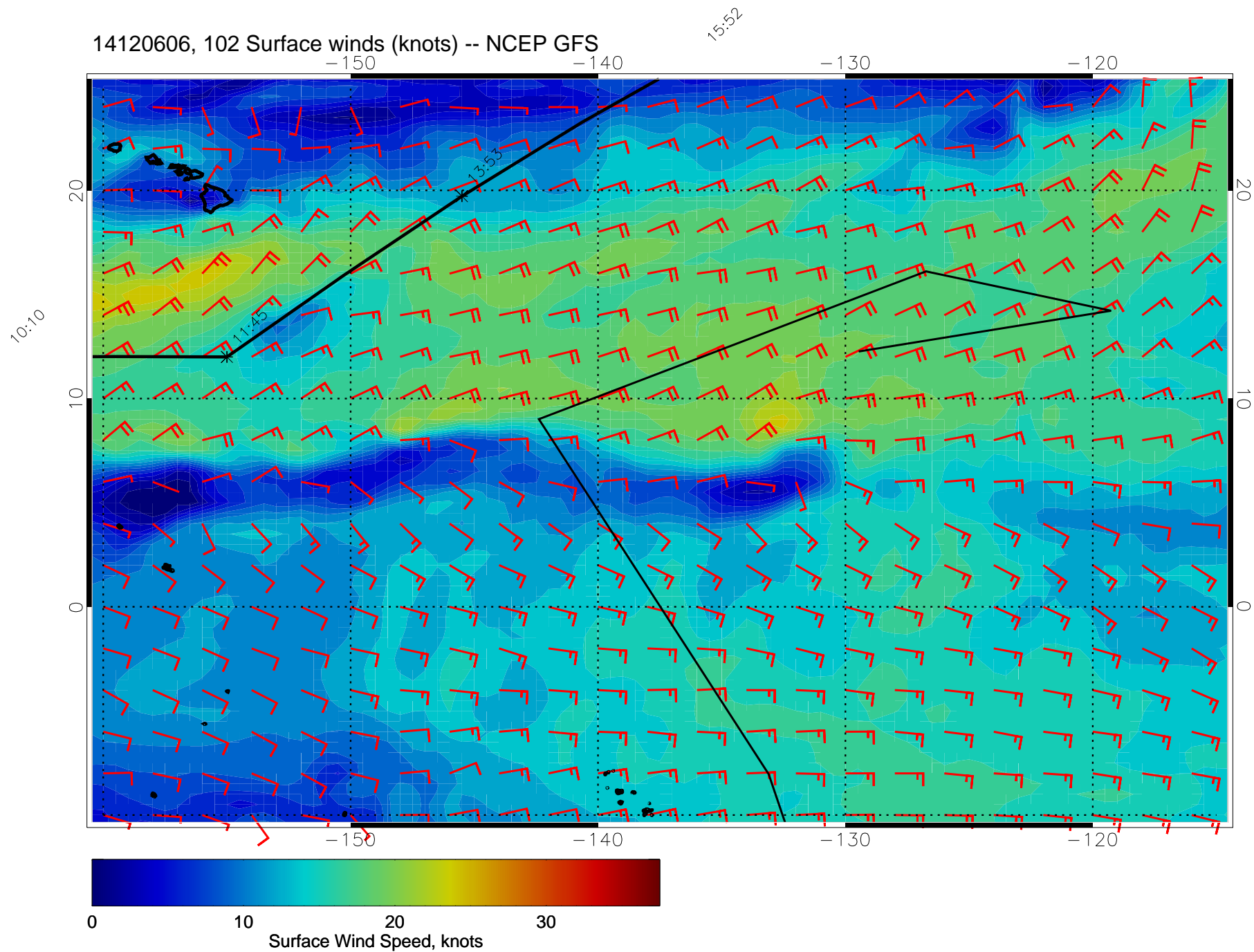


14120600, 96 Surface winds (knots) -- NCEP GFS

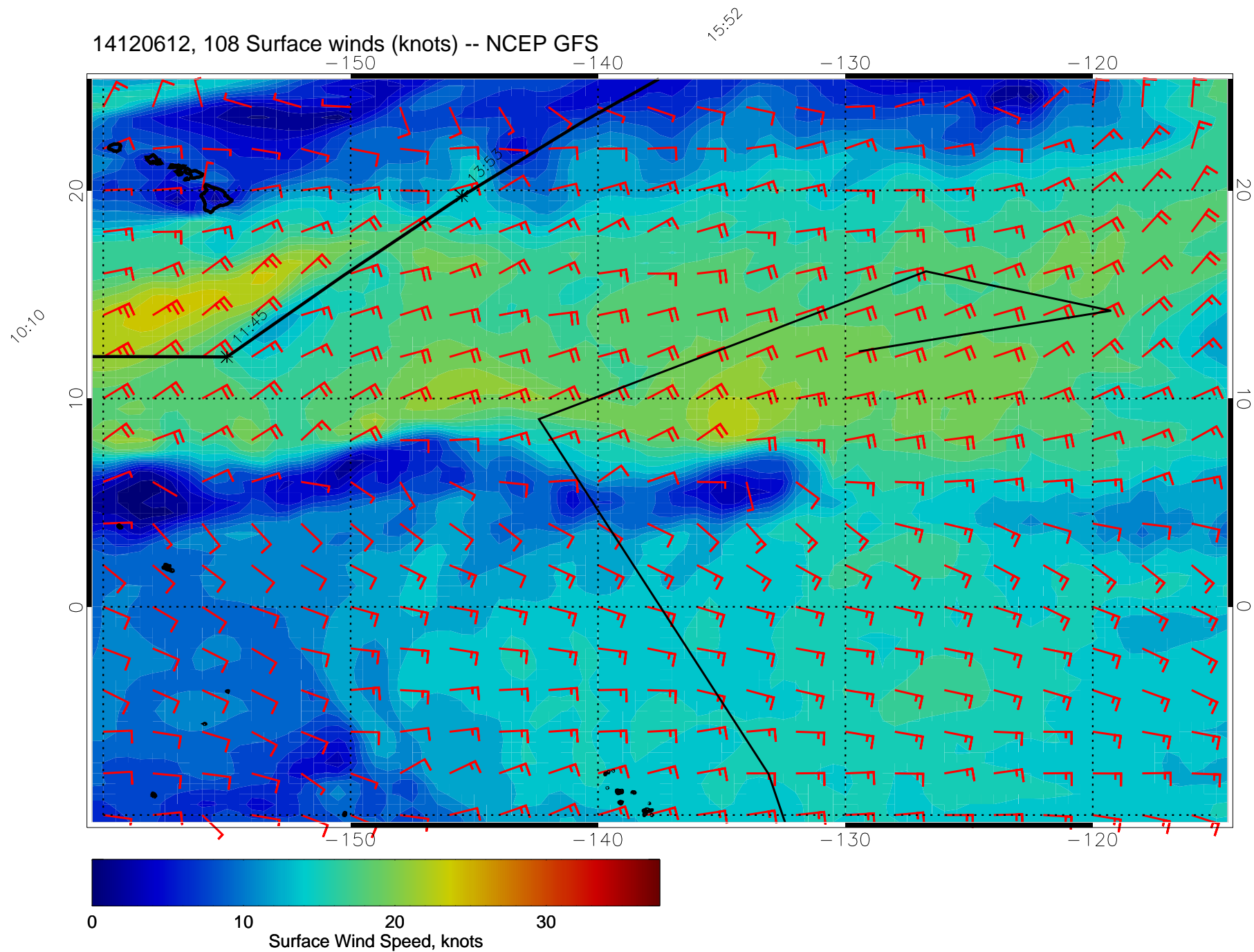




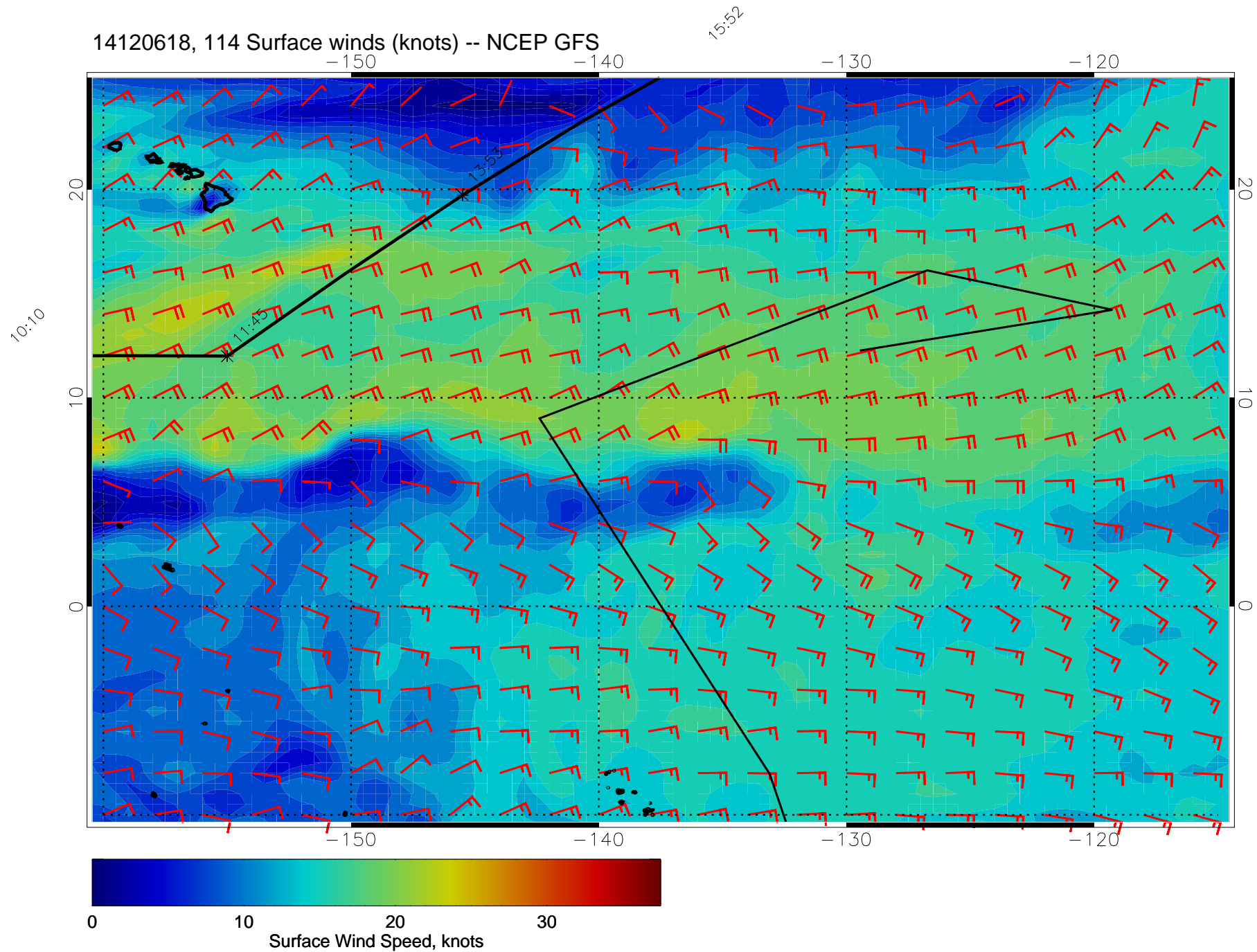
14120606, 102 Surface winds (knots) -- NCEP GFS



14120612, 108 Surface winds (knots) -- NCEP GFS



14120618, 114 Surface winds (knots) -- NCEP GFS



14120700, 120 Surface winds (knots) -- NCEP GFS

