15030706, 6 hour forecast for precip, 925mb Z, and winds (knots) -- NASA GEOS5

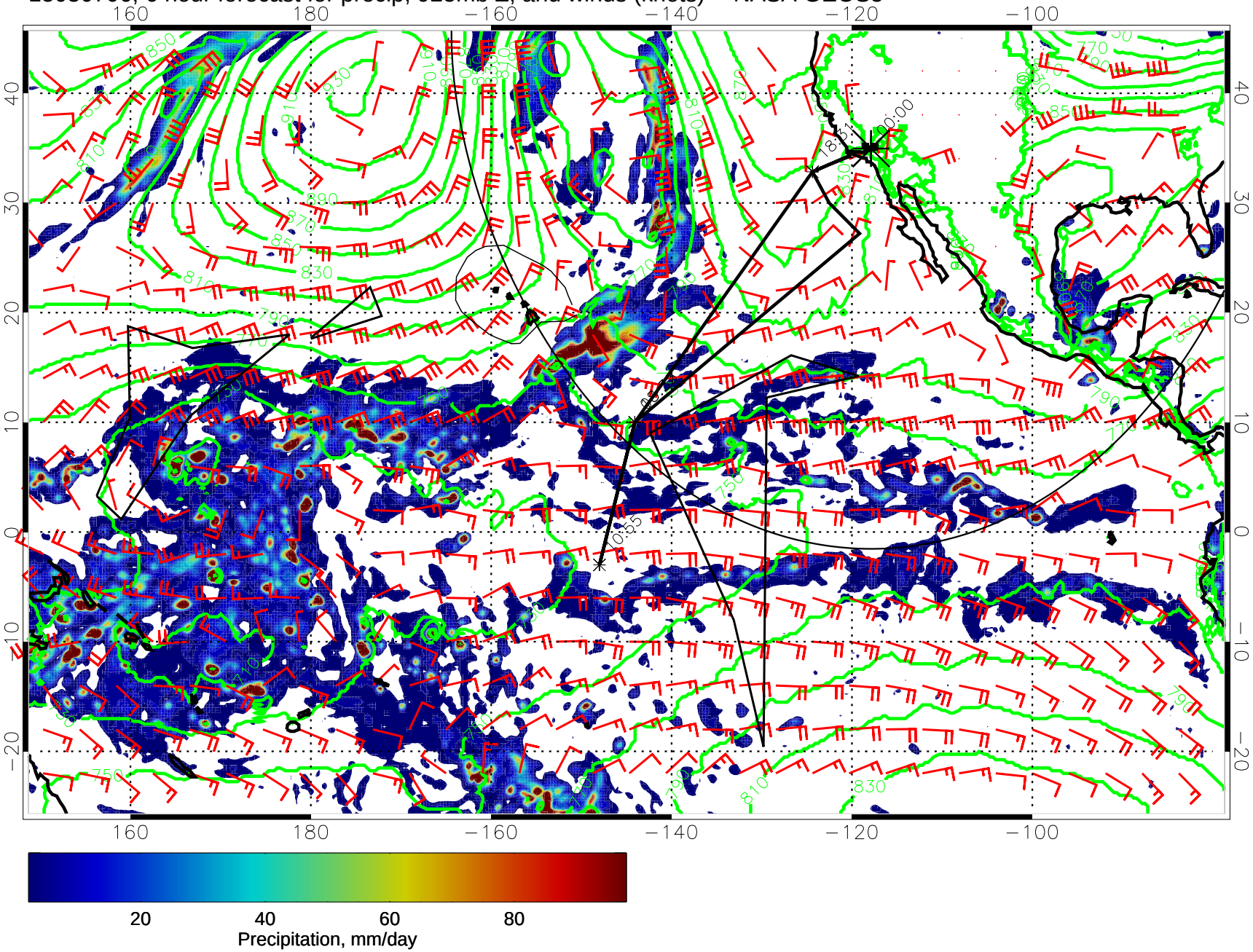

15030712, 12 hour forecast for precip, 925mb Z, and winds (knots) -- NASA GEOS5

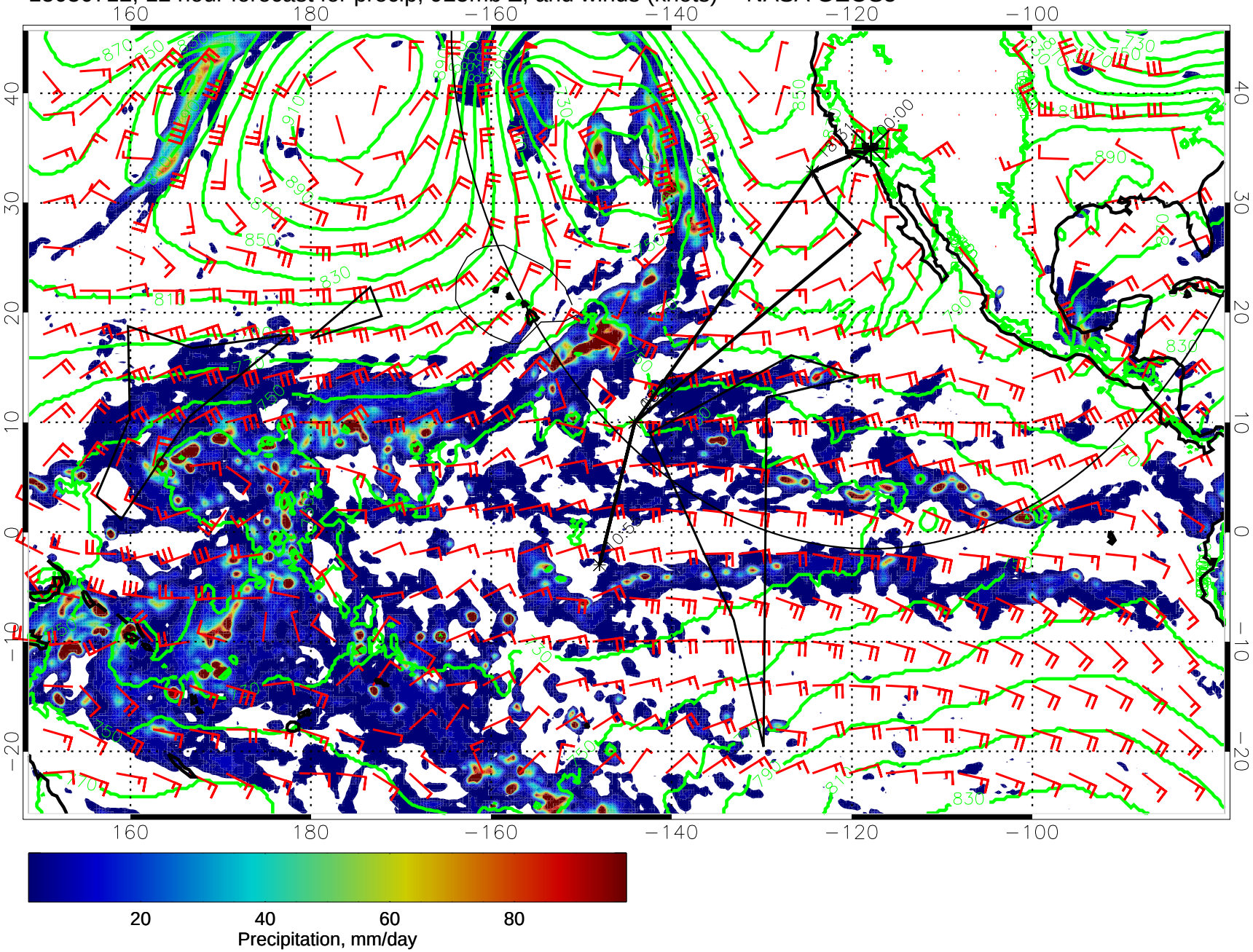

15030718, 18 hour forecast for precip, 925mb Z, and winds (knots) -- NASA GEOS5

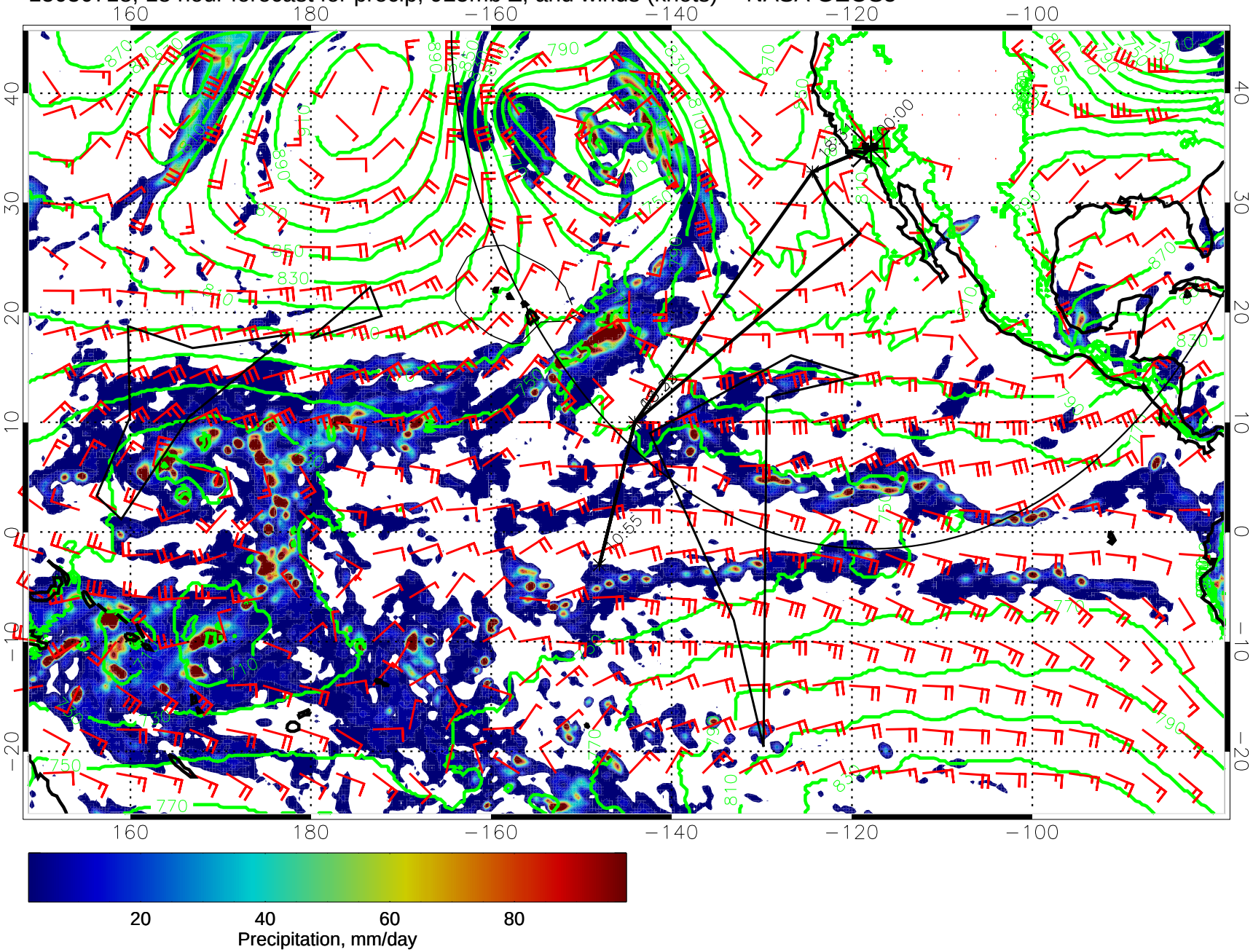

15030800, 24 hour forecast for precip, 925mb Z, and winds (knots) -- NASA GEOS5

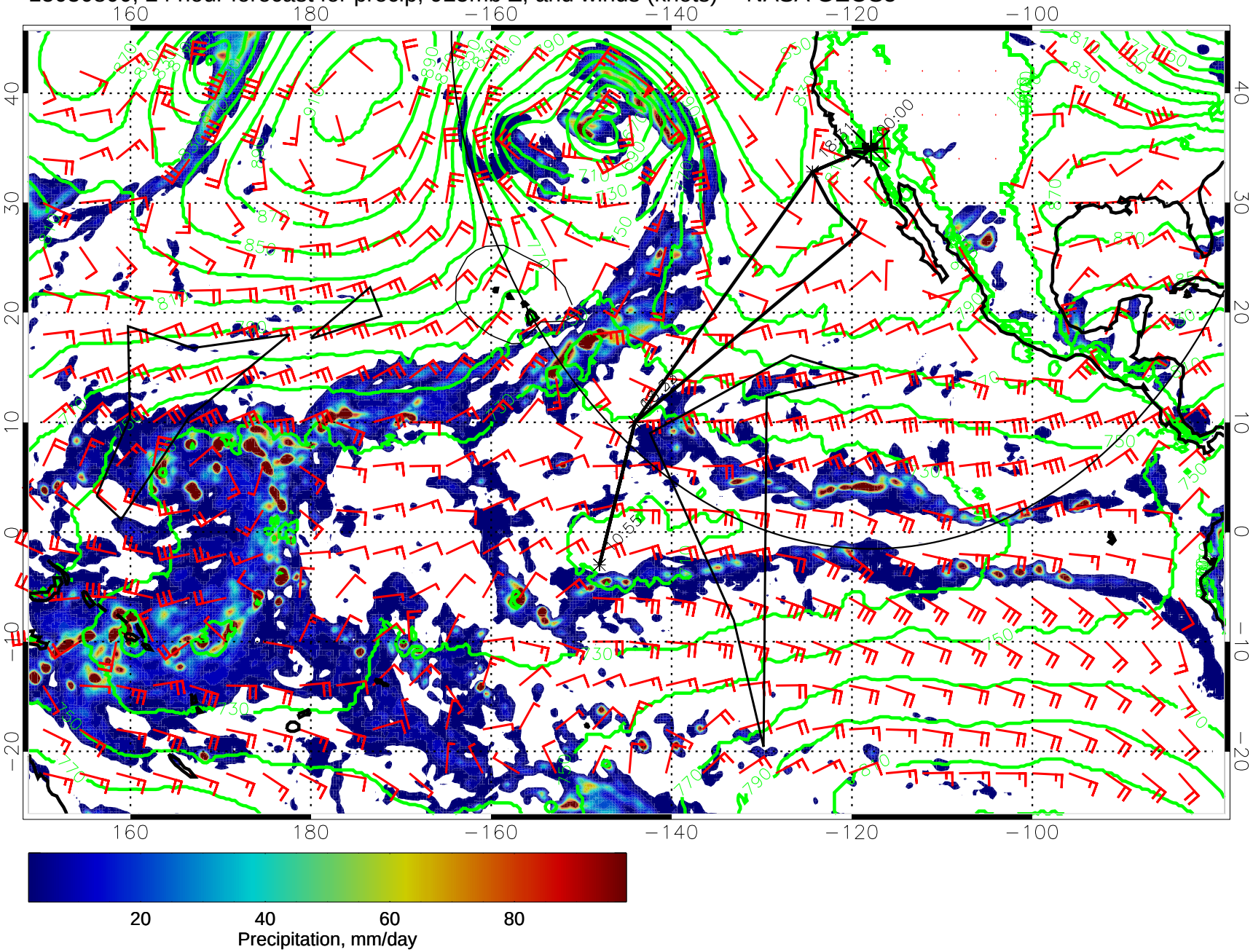

15030806, 30 hour forecast for precip, 925mb Z, and winds (knots) -- NASA GEOS5

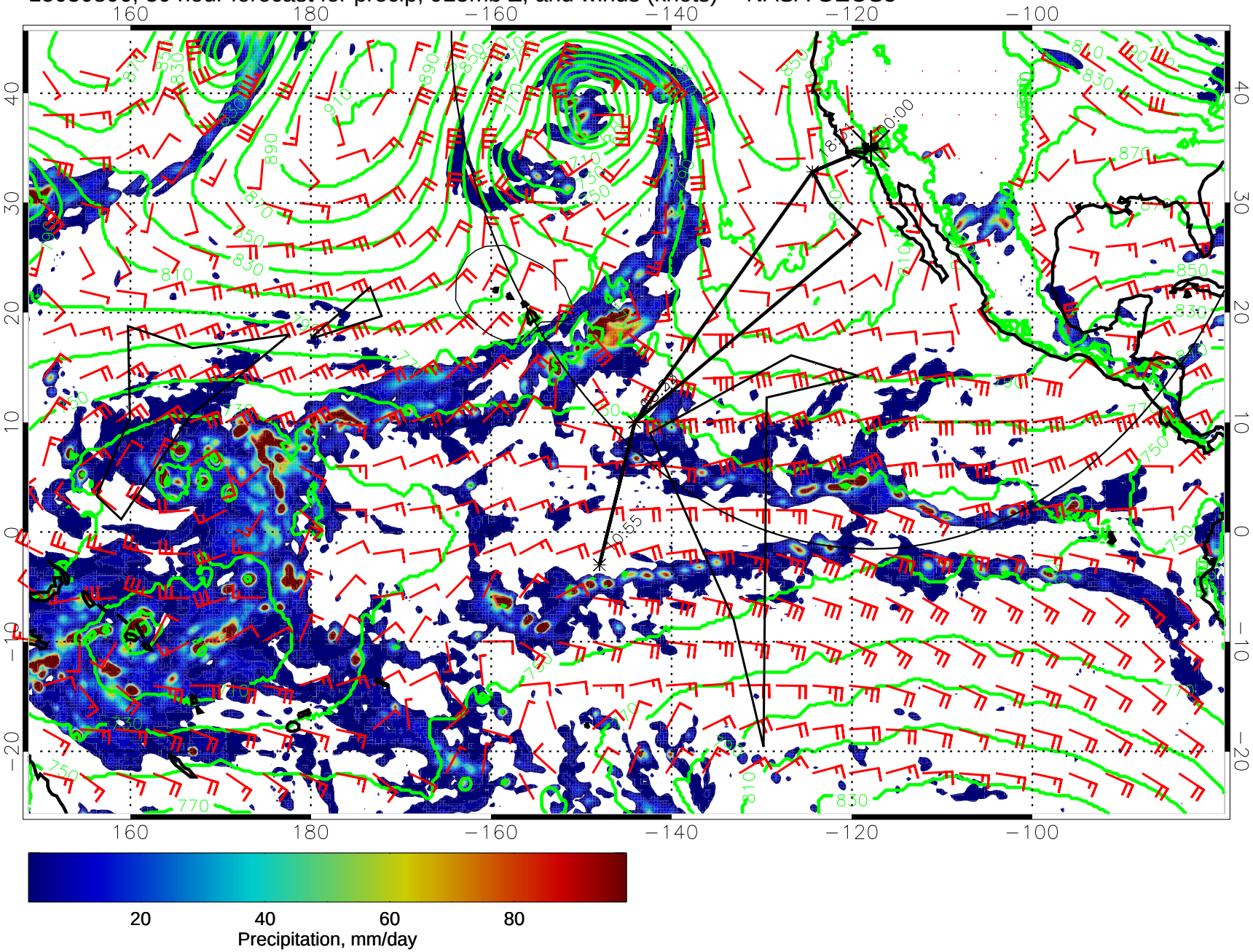

15030812, 36 hour forecast for precip, 925mb Z, and winds (knots) -- NASA GEOS5

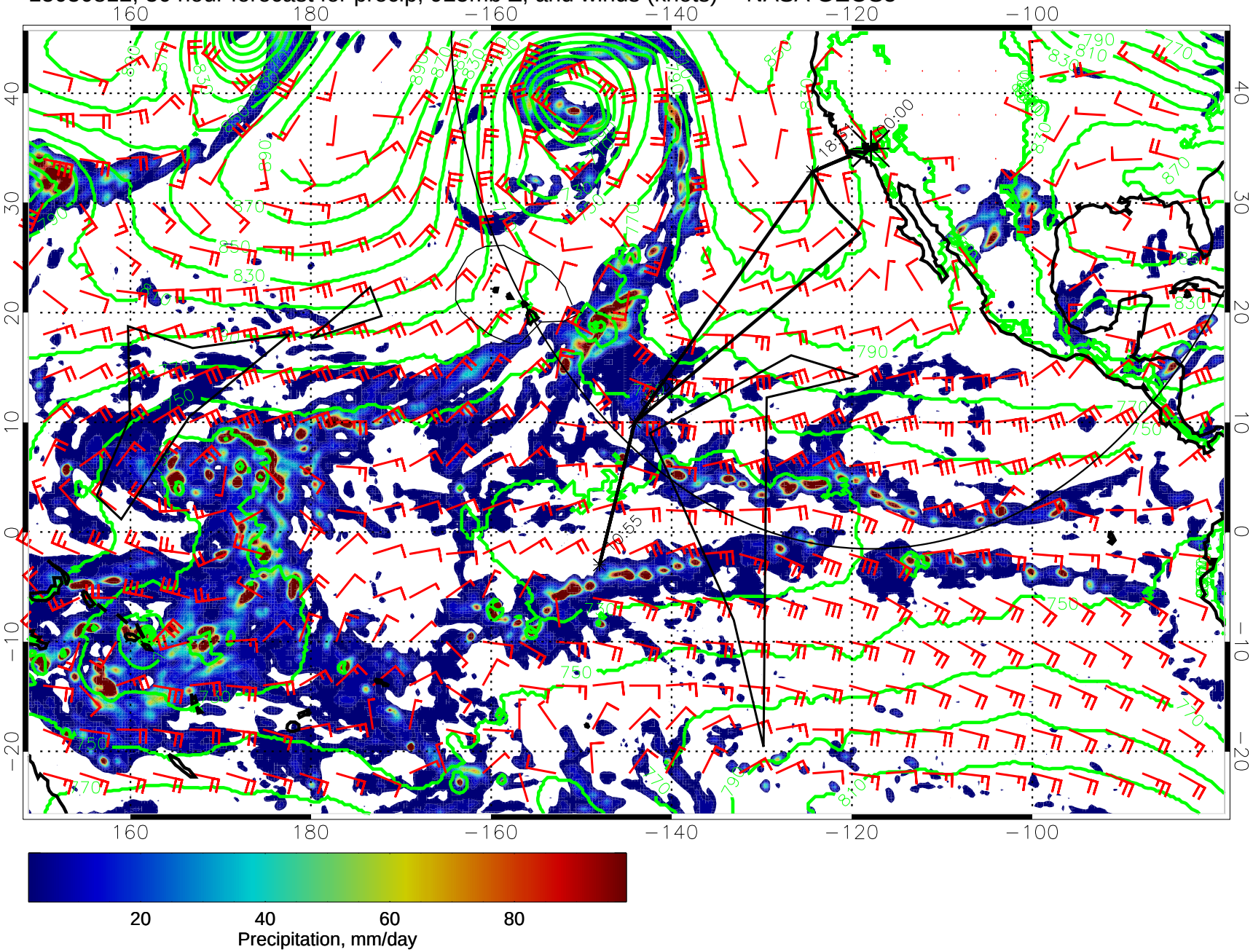

15030818, 42 hour forecast for precip, 925mb Z, and winds (knots) -- NASA GEOS5

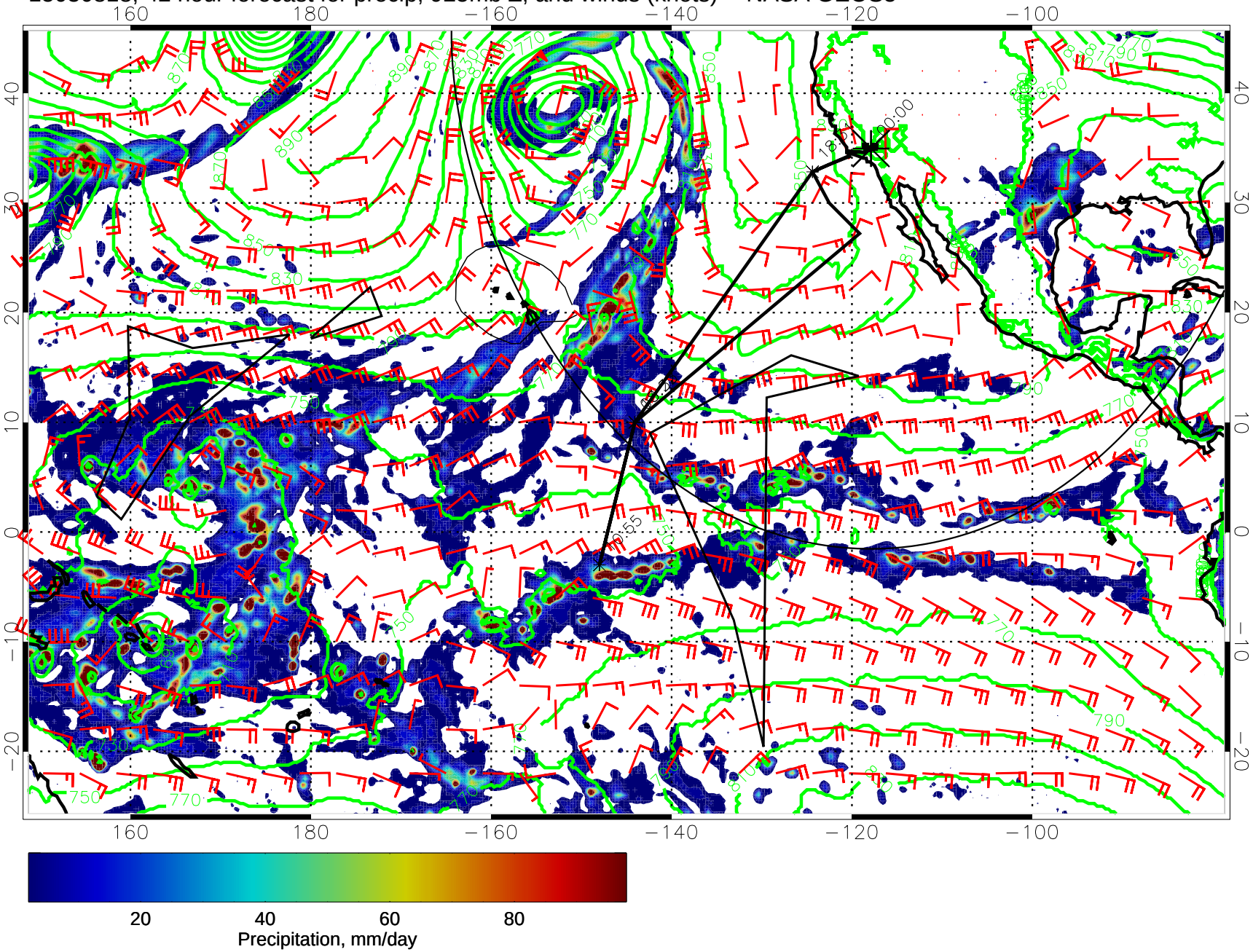

15030900, 48 hour forecast for precip, 925mb Z, and winds (knots) -- NASA GEOS5

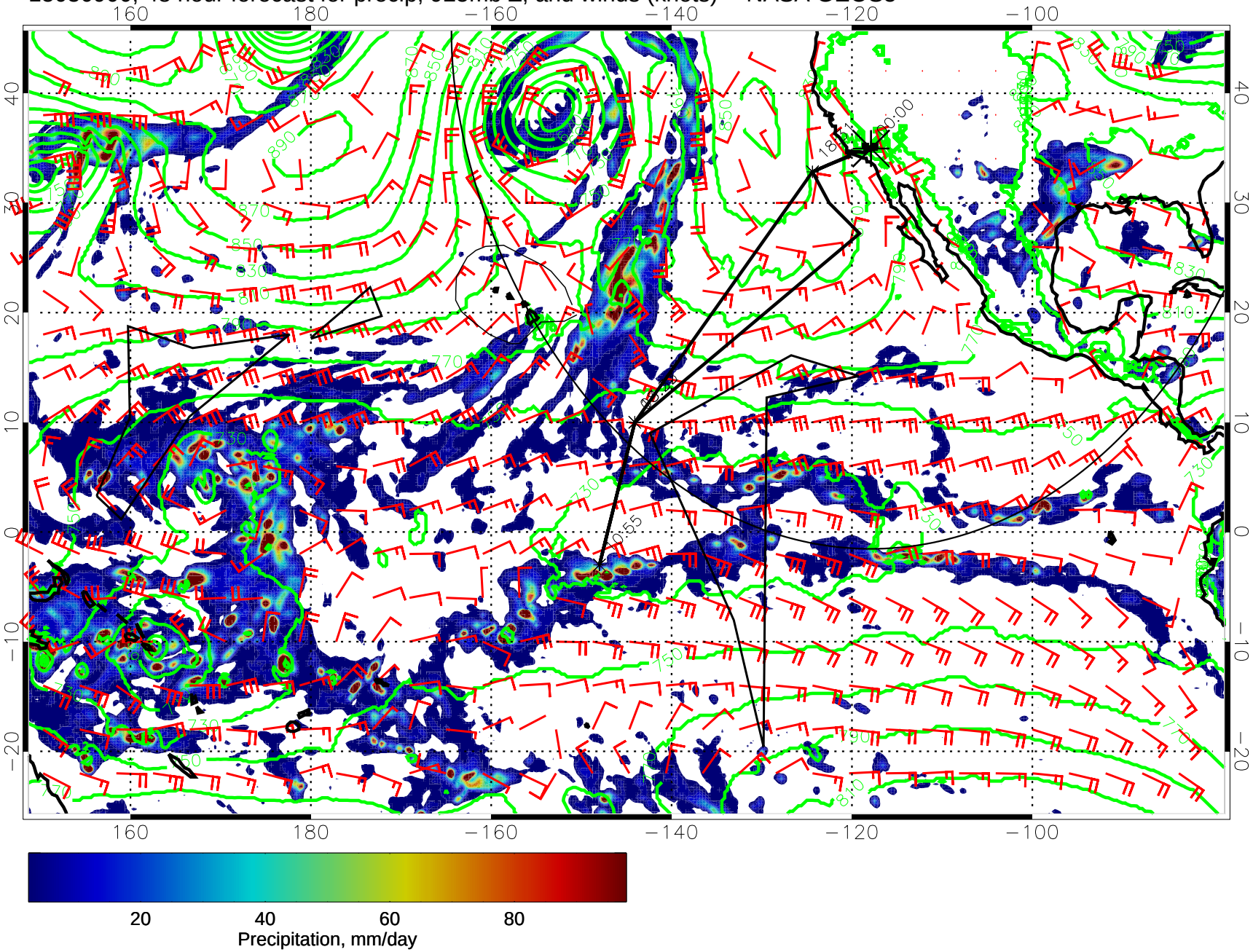

15030906, 54 hour forecast for precip, 925mb Z, and winds (knots) -- NASA GEOS5

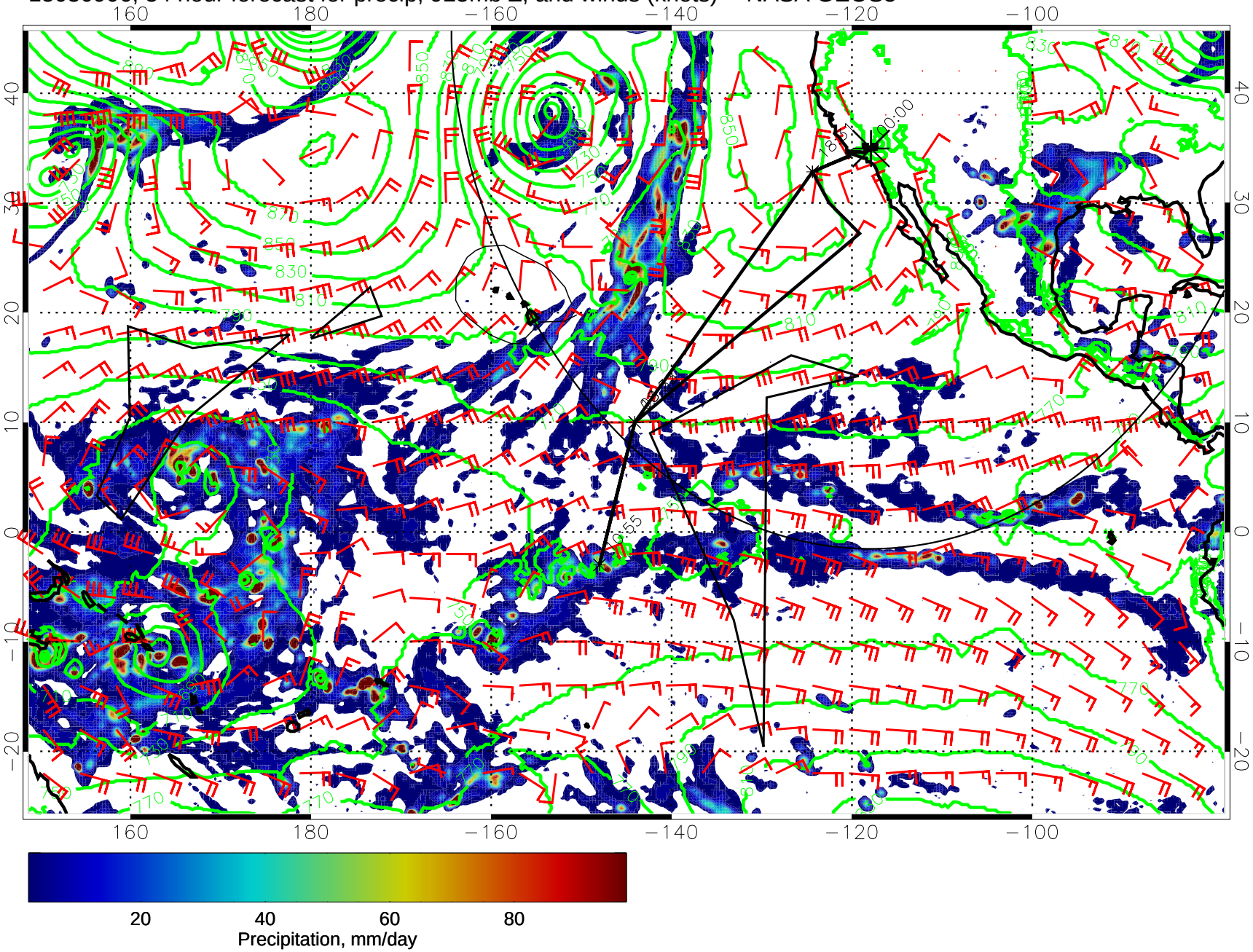

15030912, 60 hour forecast for precip, 925mb Z, and winds (knots) -- NASA GEOS5

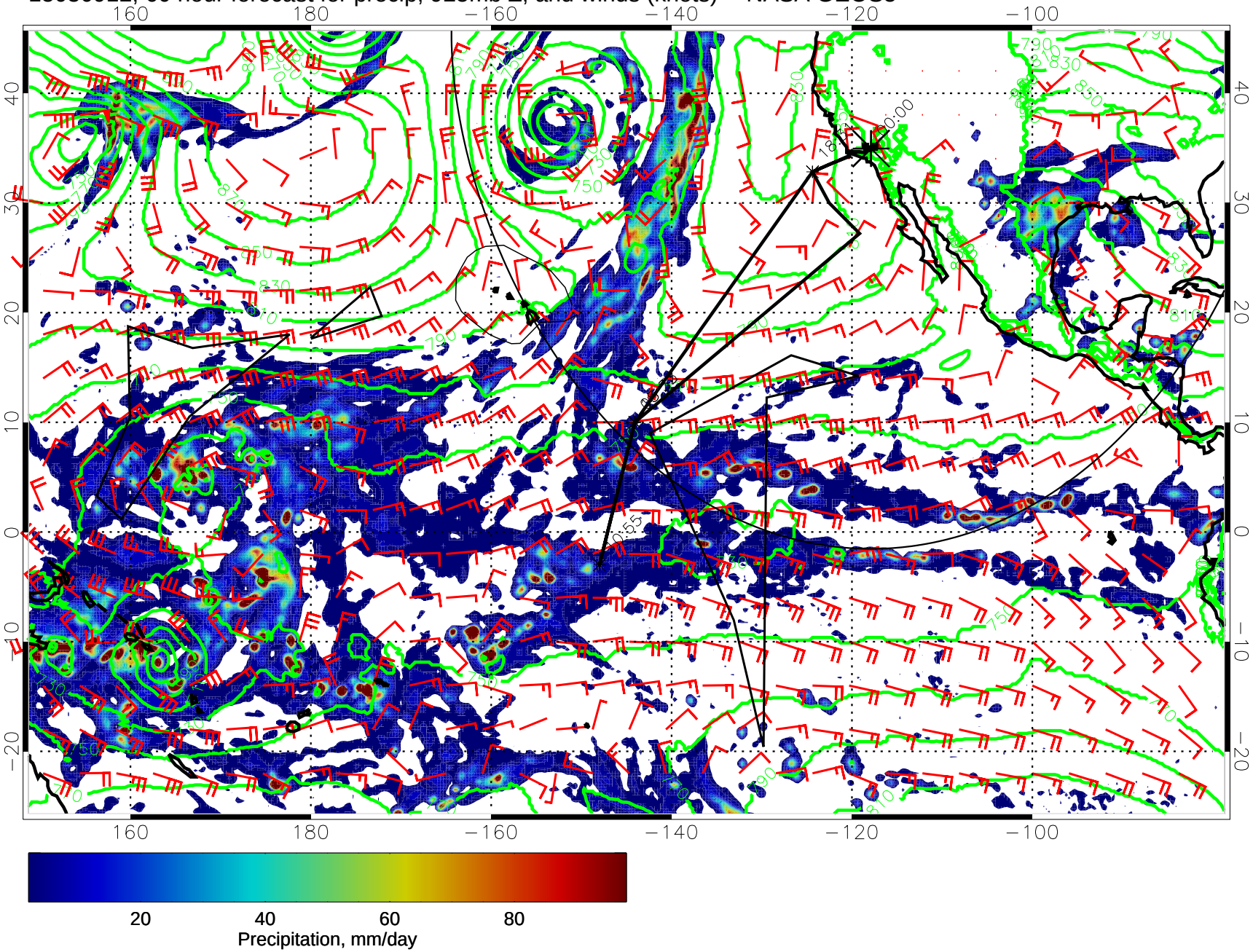

15030918, 66 hour forecast for precip, 925mb Z, and winds (knots) -- NASA GEOS5

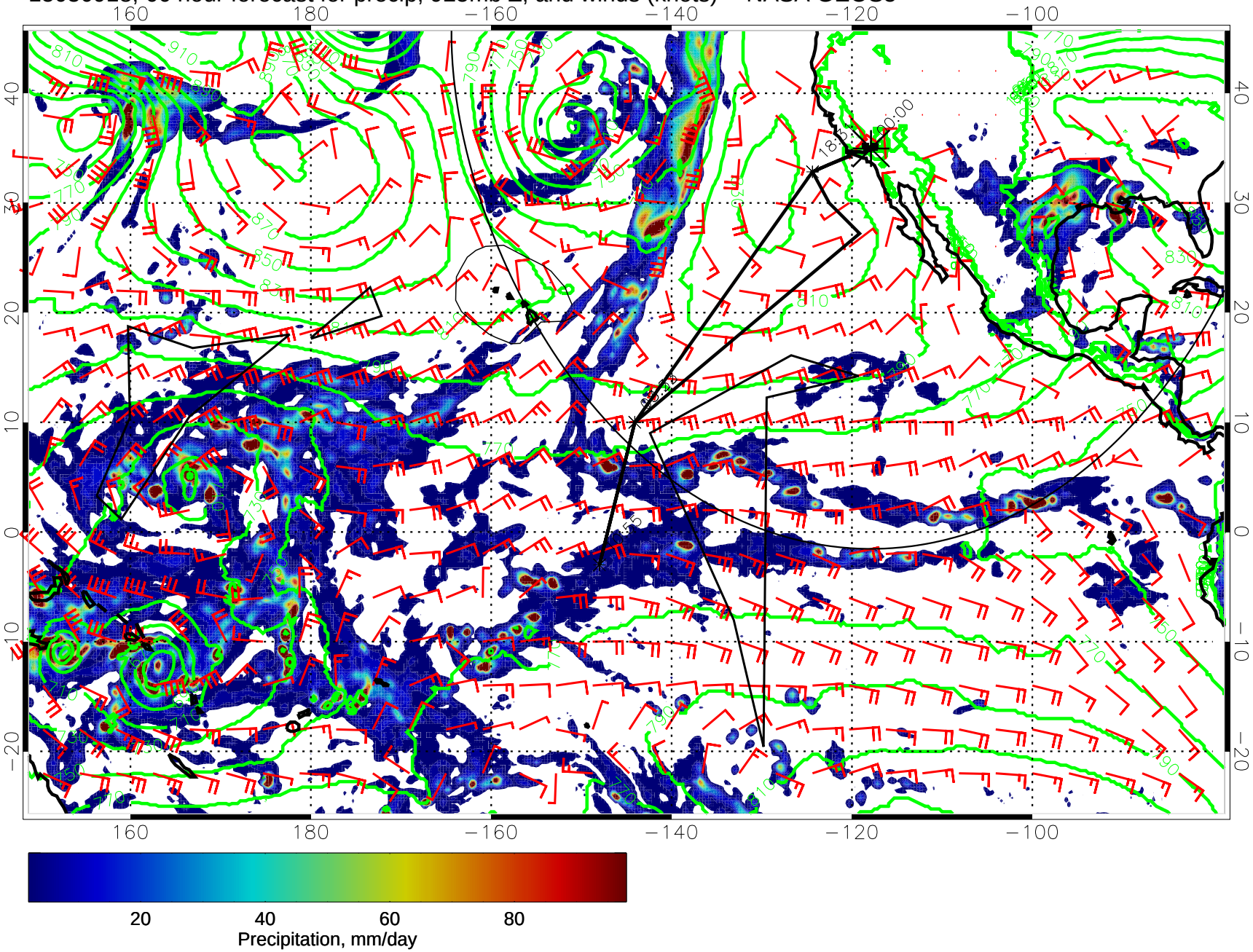

15031000, 72 hour forecast for precip, 925mb Z, and winds (knots) -- NASA GEOS5

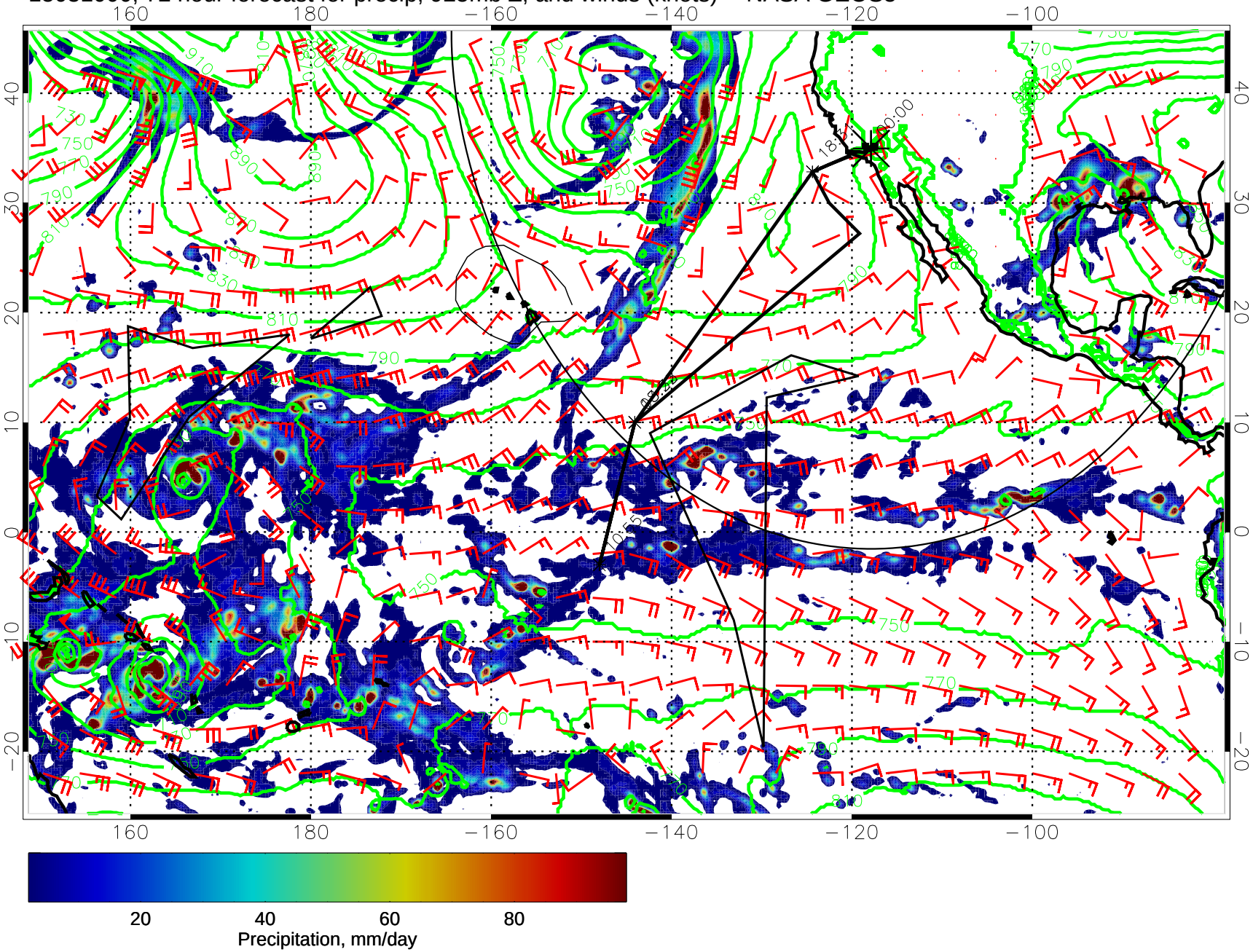

15031006, 78 hour forecast for precip, 925mb Z, and winds (knots) -- NASA GEOS5

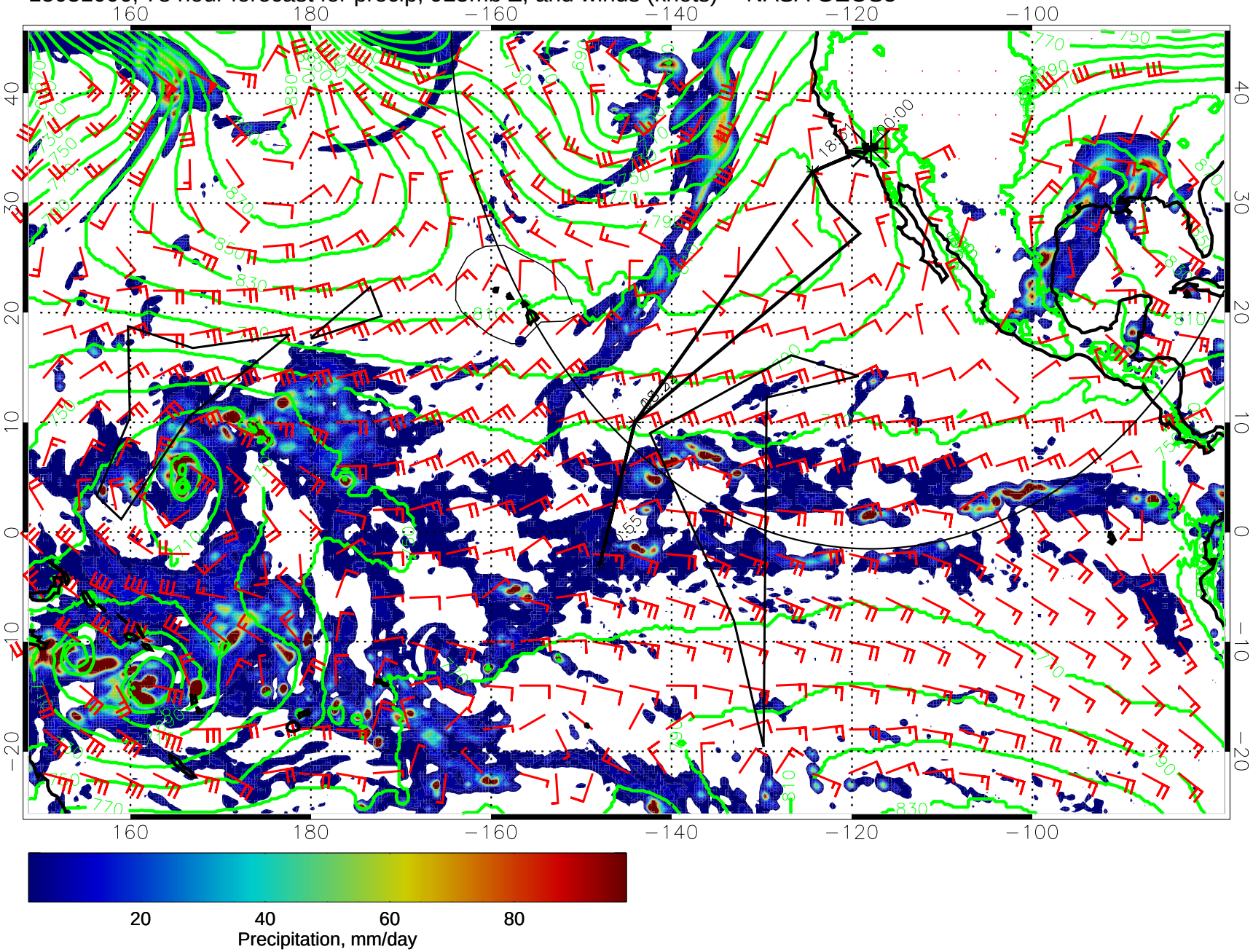

15031012, 84 hour forecast for precip, 925mb Z, and winds (knots) -- NASA GEOS5

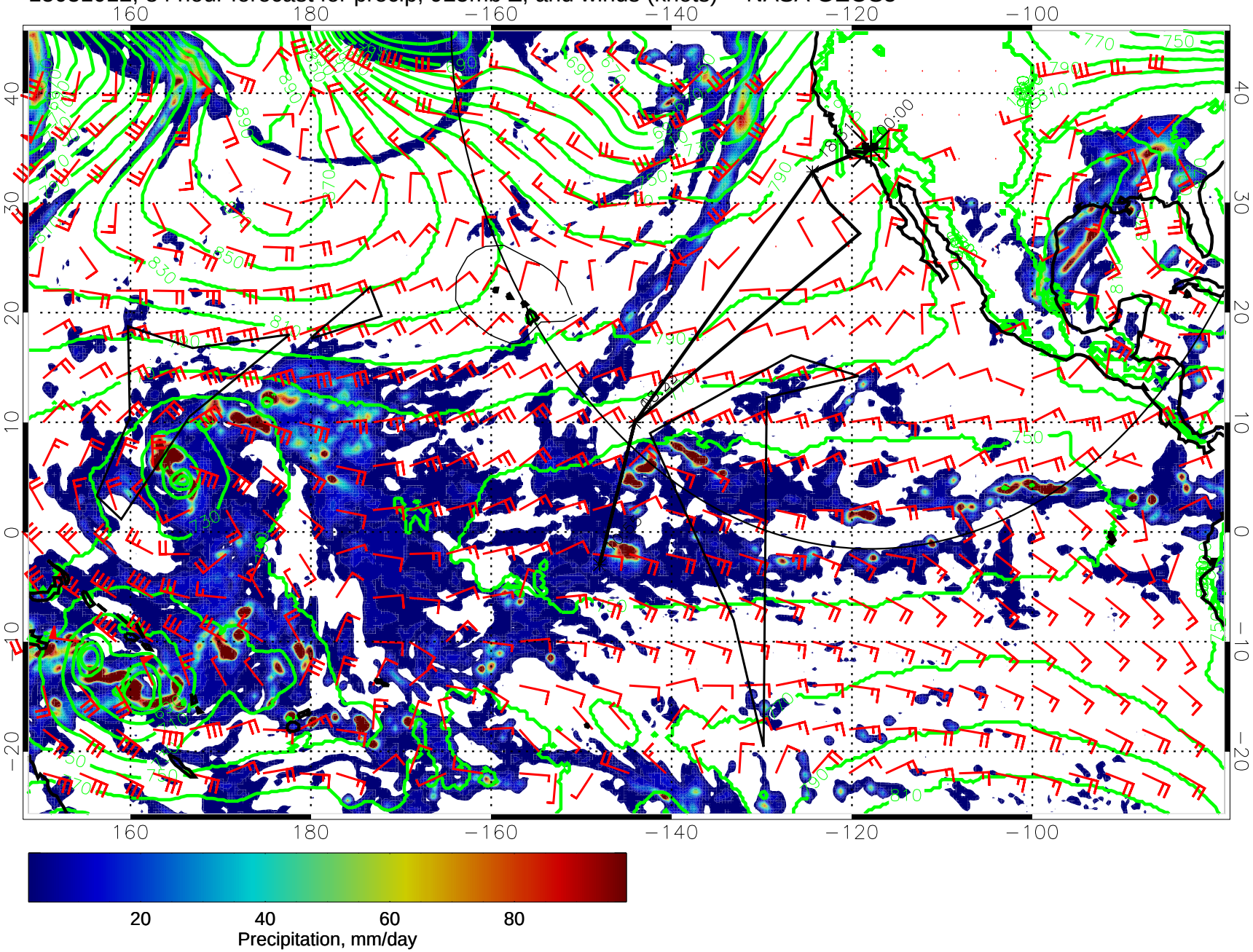

15031018, 90 hour forecast for precip, 925mb Z, and winds (knots) -- NASA GEOS5

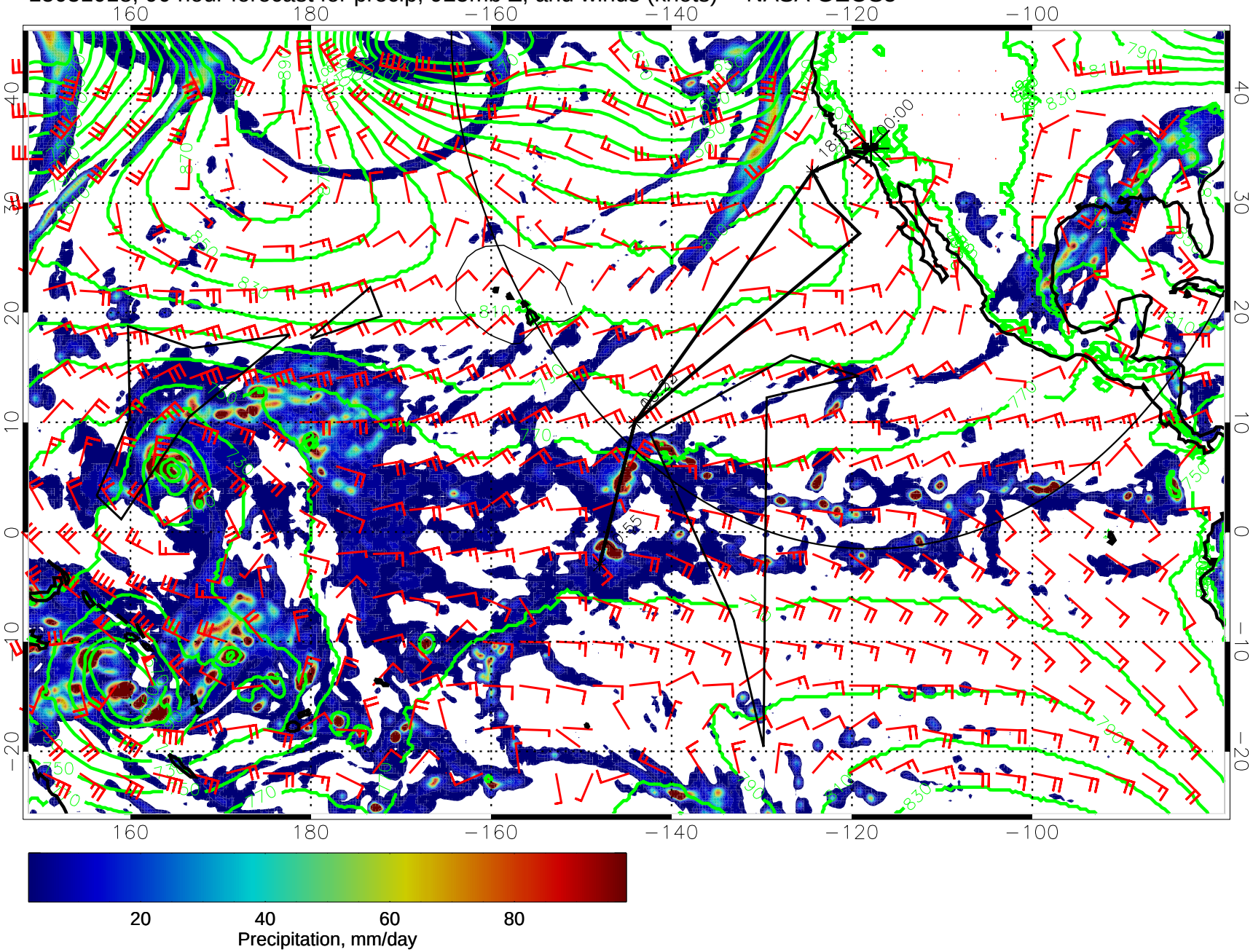

15031100, 96 hour forecast for precip, 925mb Z, and winds (knots) -- NASA GEOS5

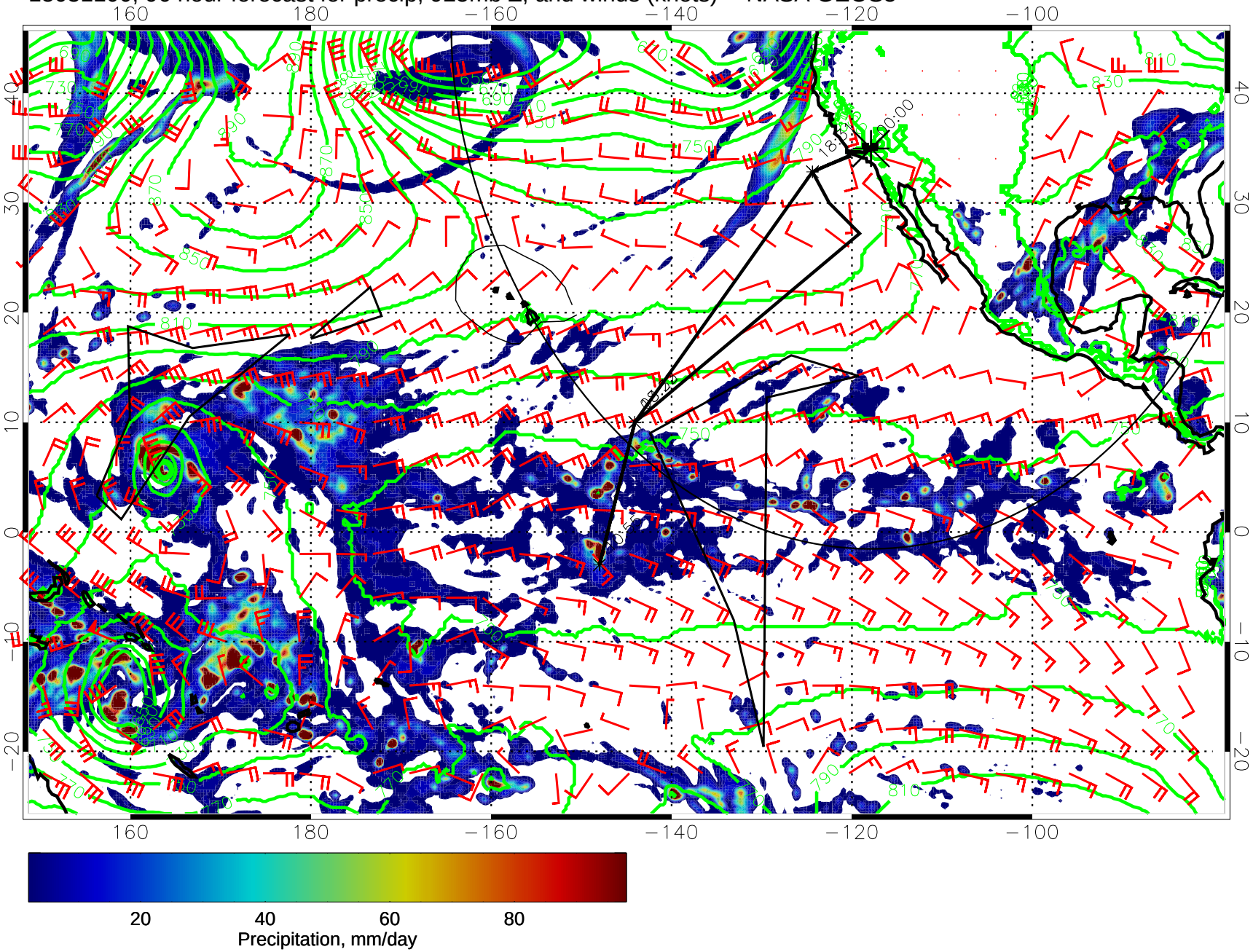

15031106, 102 hour forecast for precip, 925mb Z, and winds (knots) -- NASA GEOS5

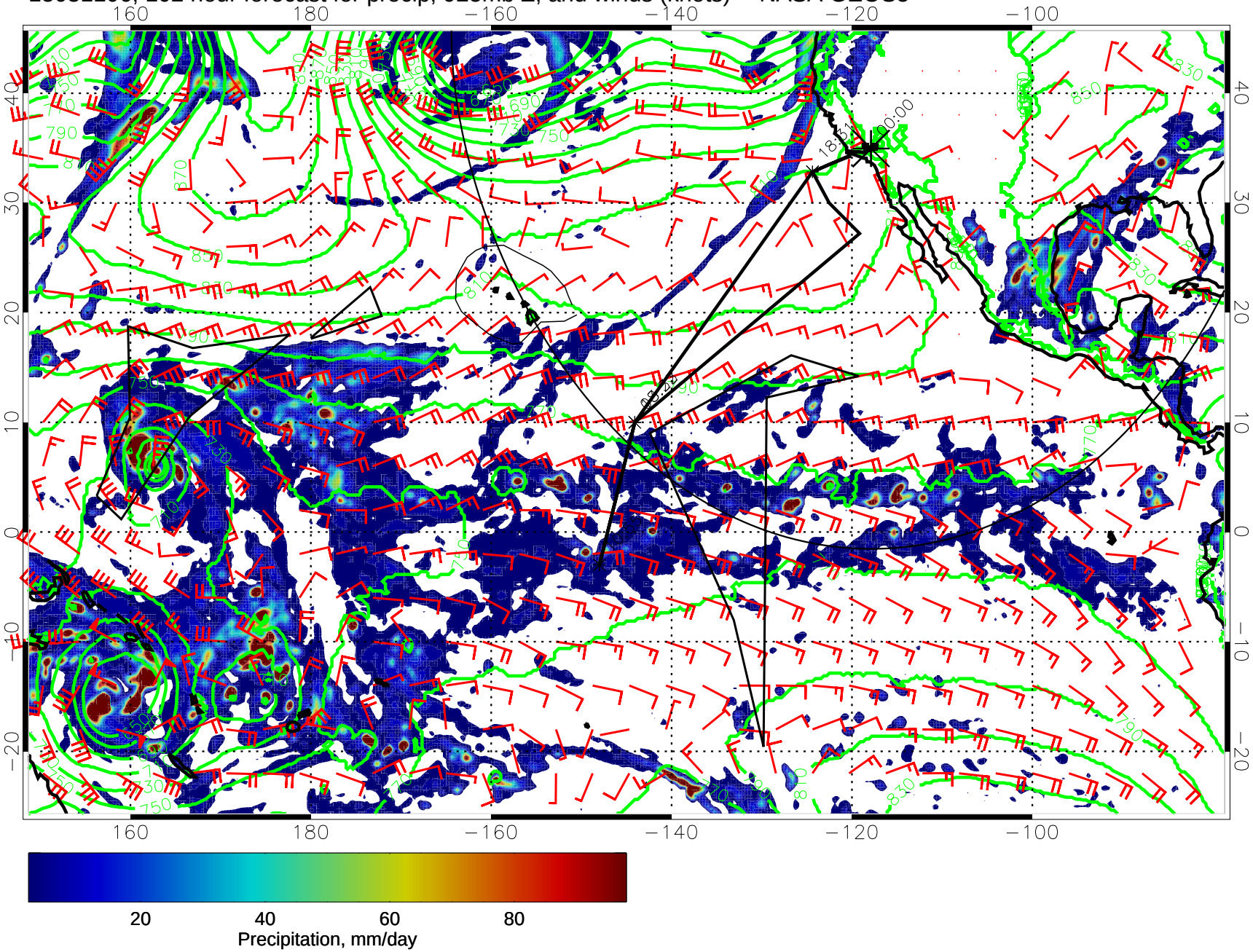

15031112, 108 hour forecast for precip, 925mb Z, and winds (knots) -- NASA GEOS5

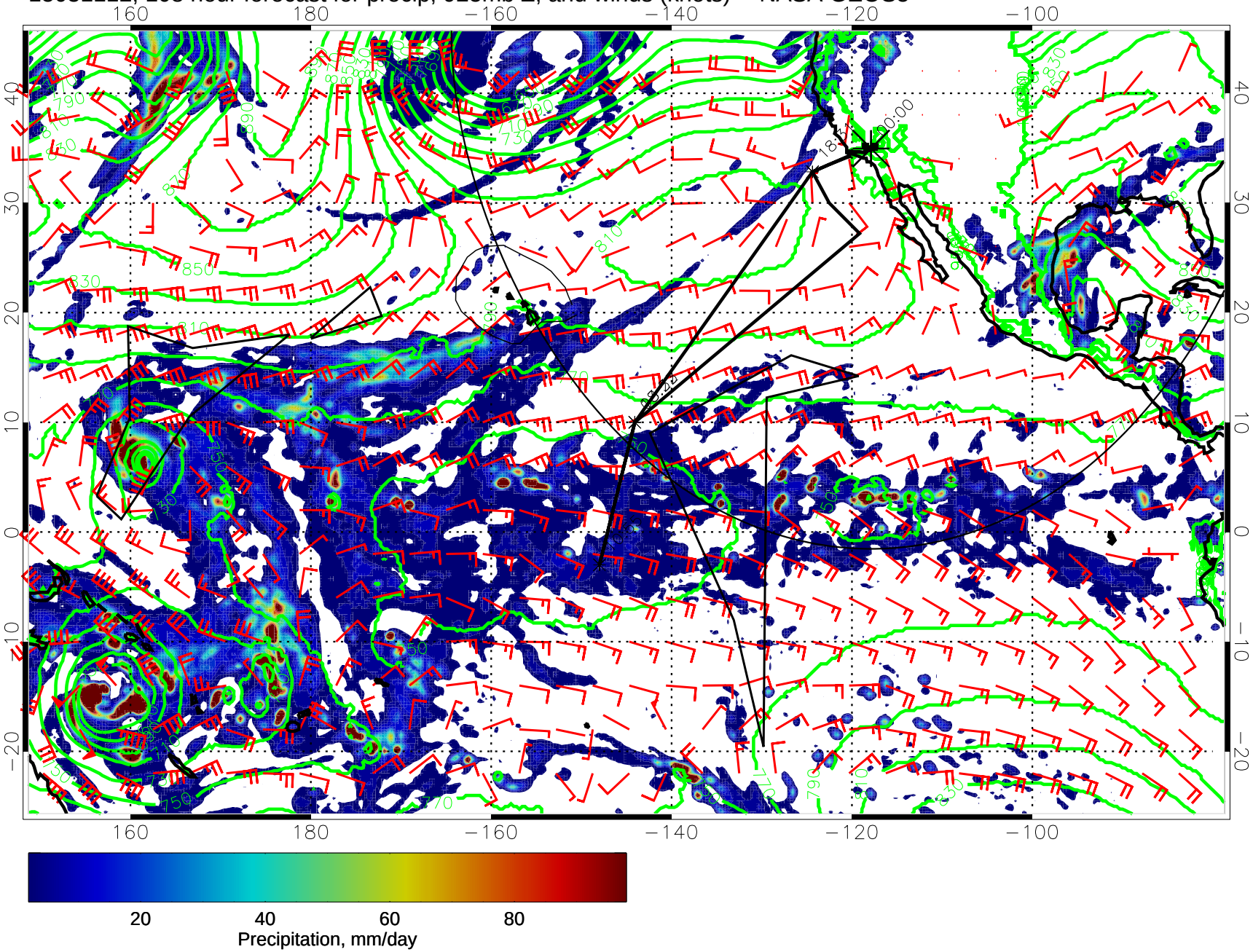

15031118, 114 hour forecast for precip, 925mb Z, and winds (knots) -- NASA GEOS5

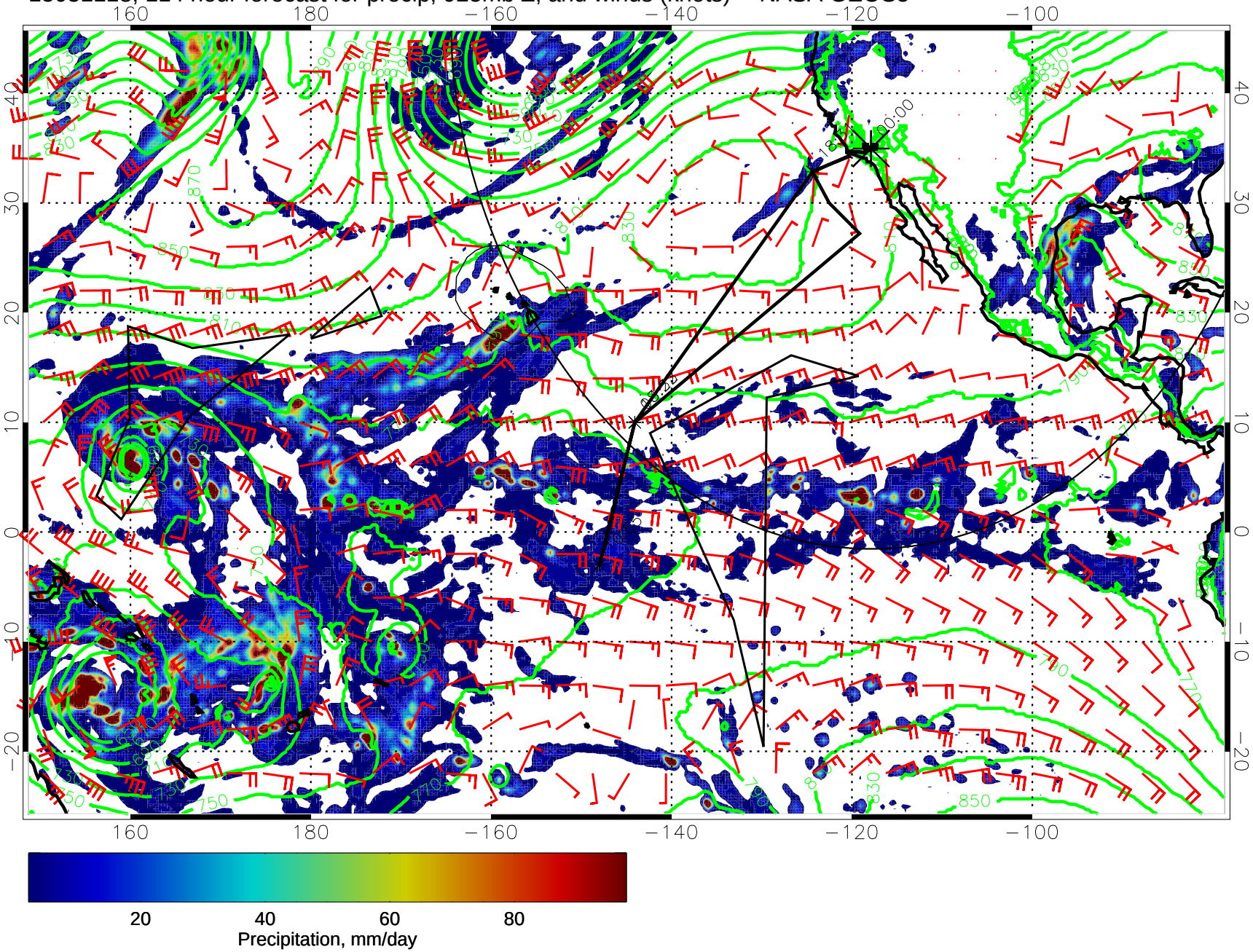
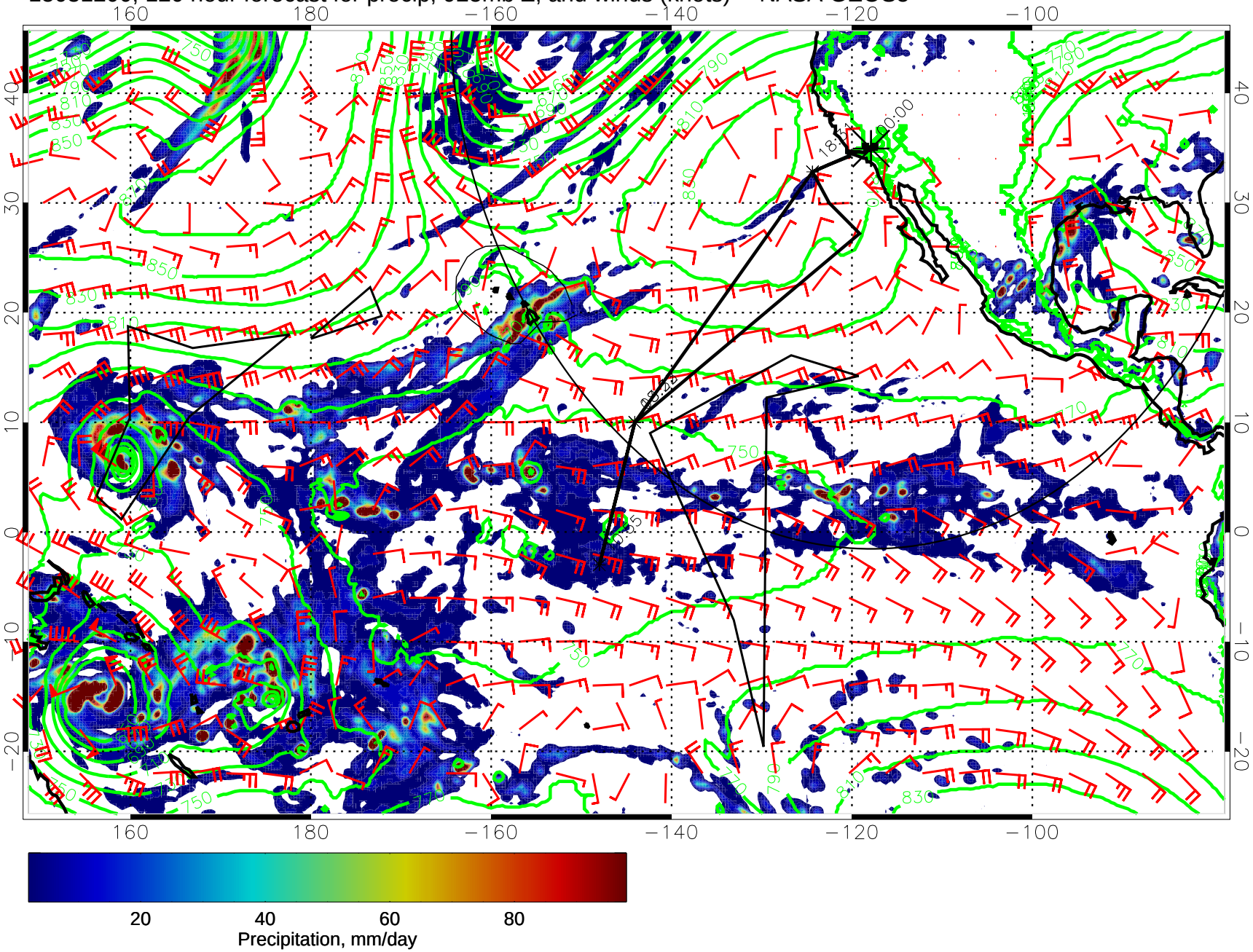
15031200, 120 hour forecast for precip, 925mb Z, and winds (knots) -- NASA GEOS5