15030506, 6 hour forecast for precip, 925mb Z, and winds (knots) -- NASA GEOS5

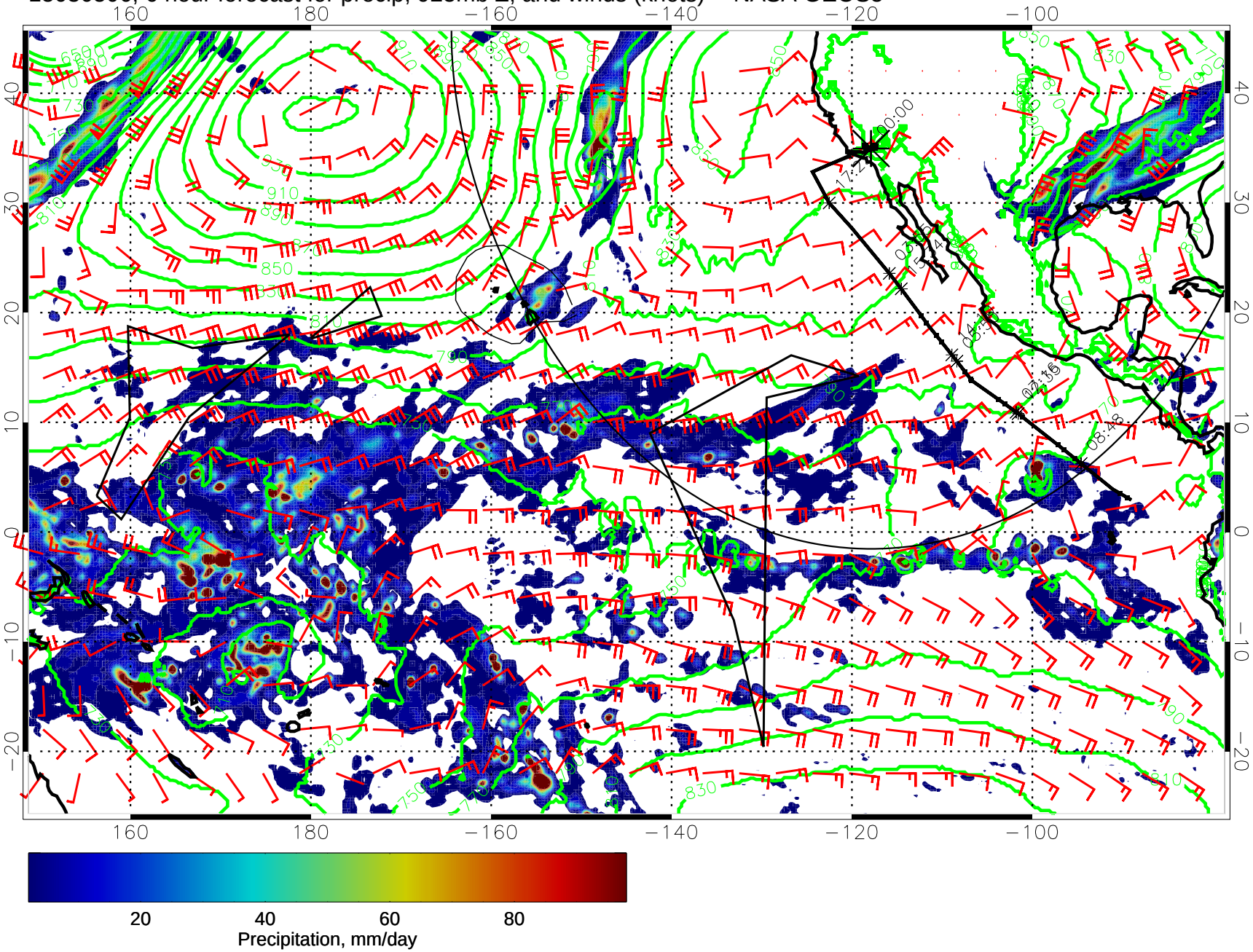

15030512, 12 hour forecast for precip, 925mb Z, and winds (knots) -- NASA GEOS5

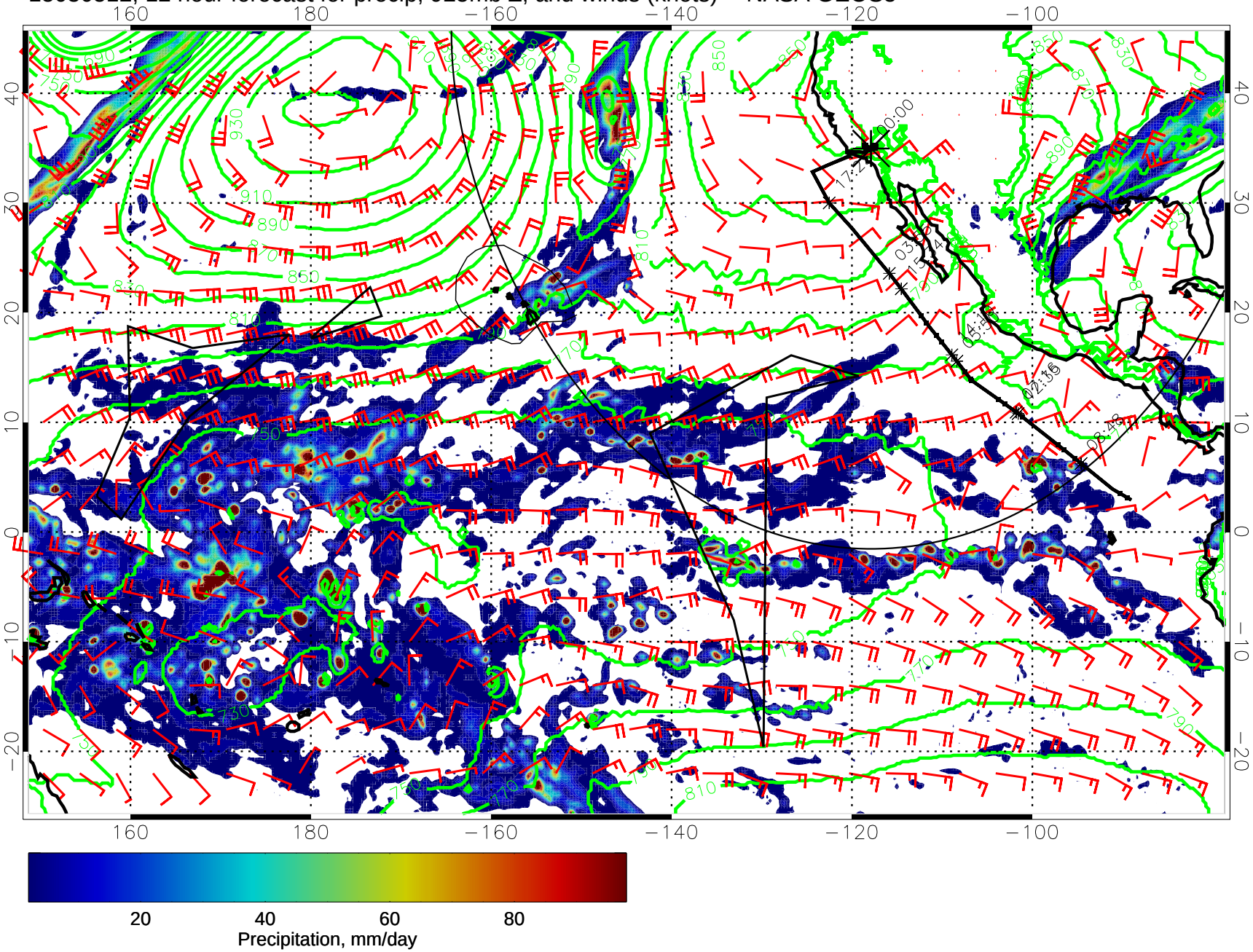

15030518, 18 hour forecast for precip, 925mb Z, and winds (knots) -- NASA GEOS5

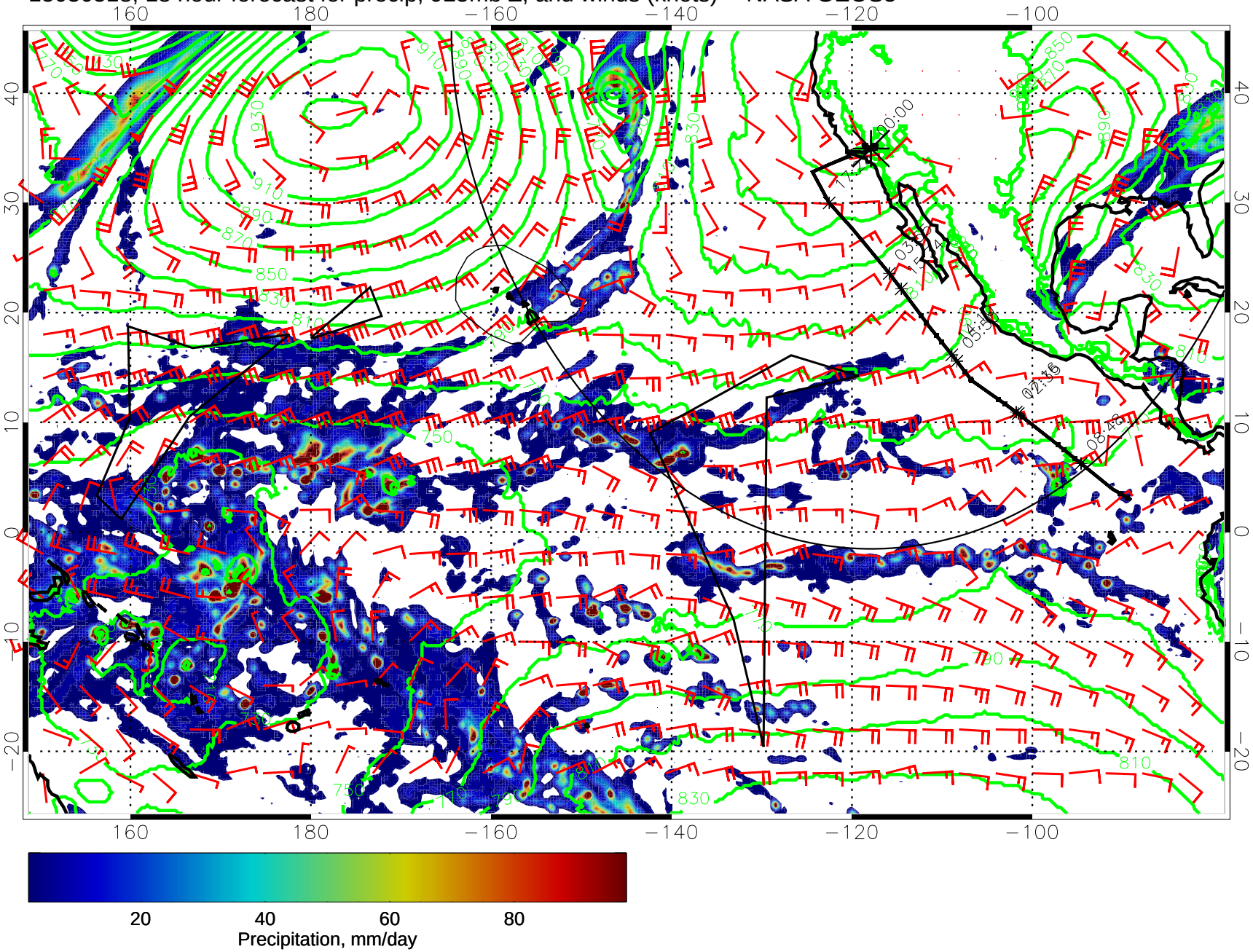

15030600, 24 hour forecast for precip, 925mb Z, and winds (knots) -- NASA GEOS5

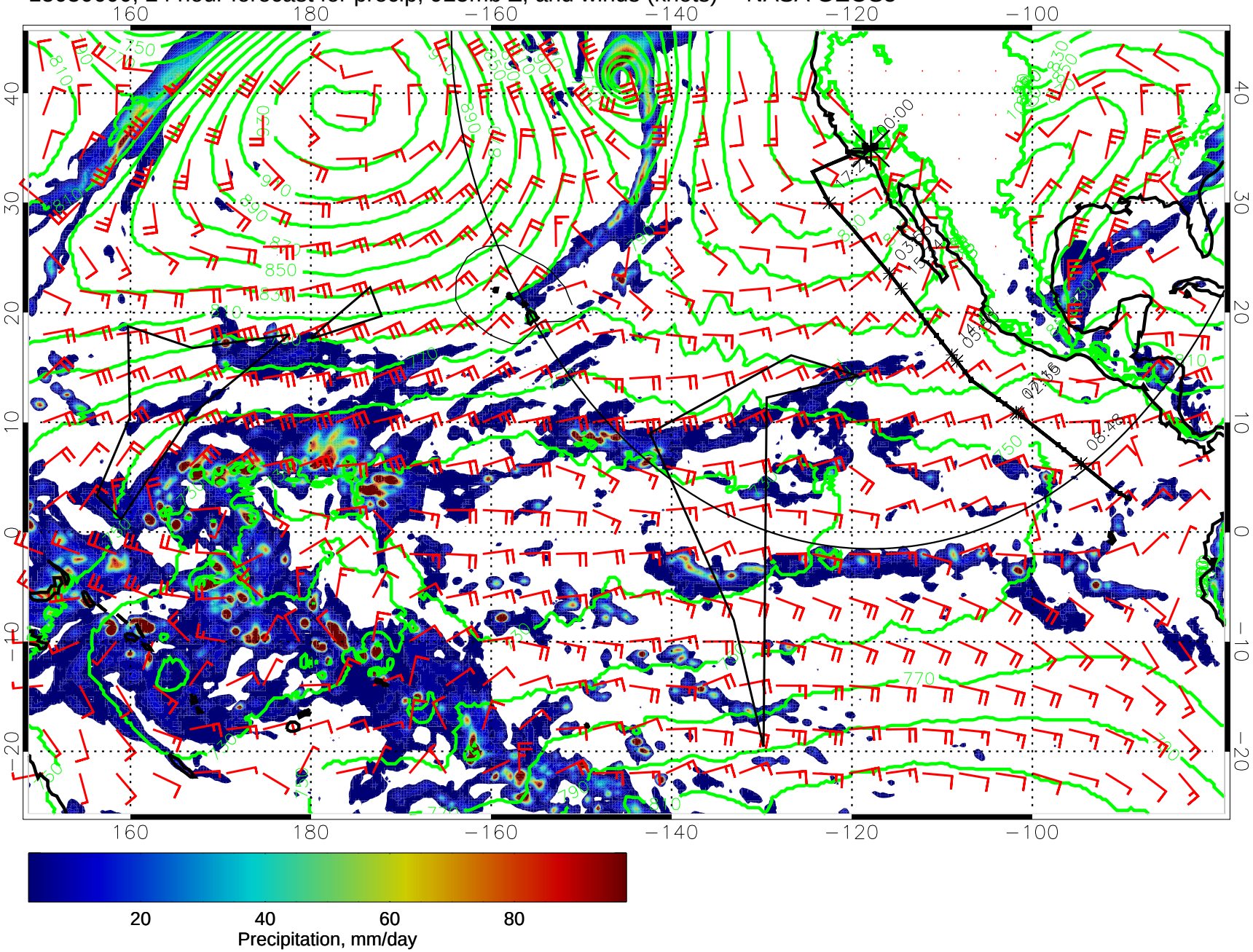

15030606, 30 hour forecast for precip, 925mb Z, and winds (knots) -- NASA GEOS5

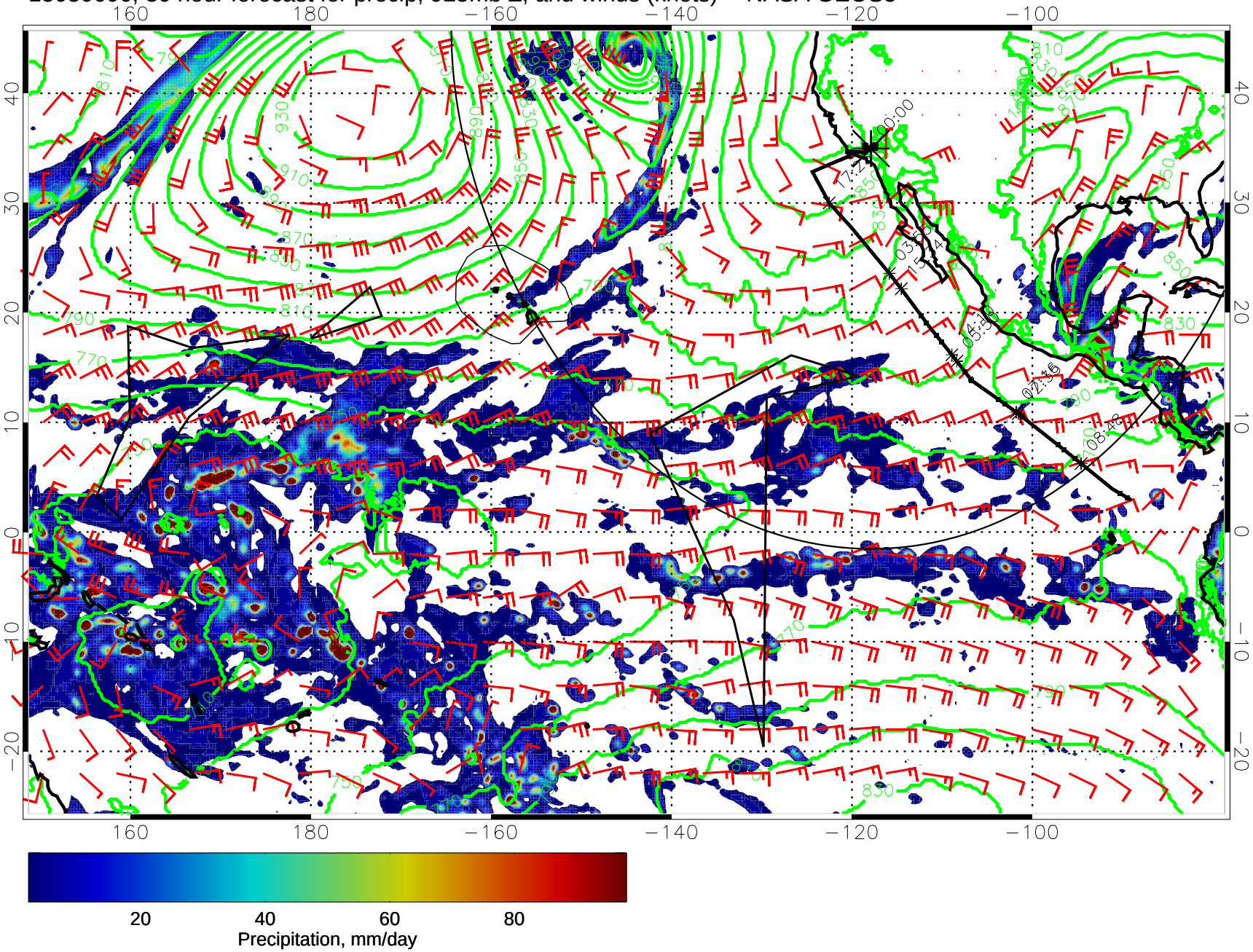

15030612, 36 hour forecast for precip, 925mb Z, and winds (knots) -- NASA GEOS5

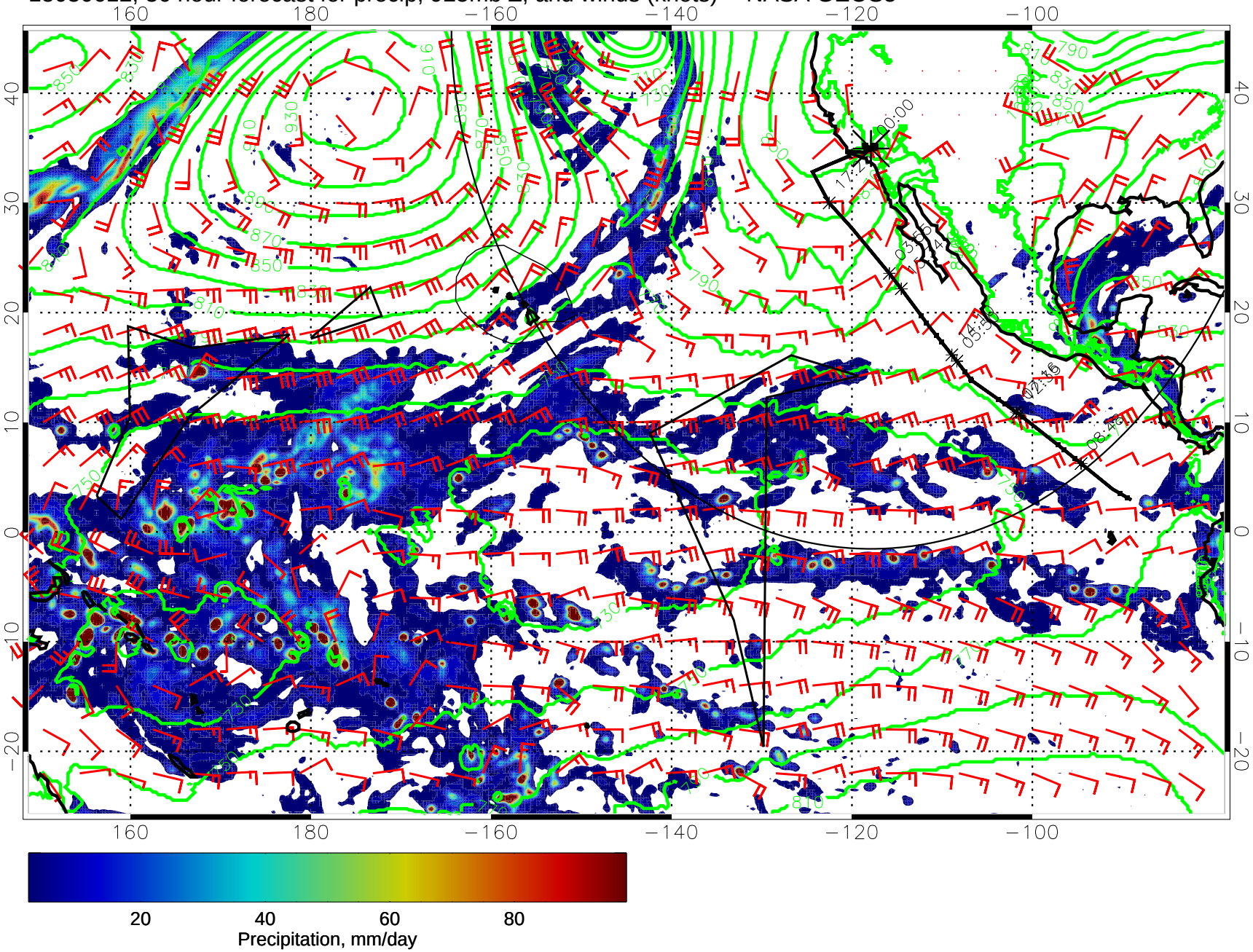

15030618, 42 hour forecast for precip, 925mb Z, and winds (knots) -- NASA GEOS5

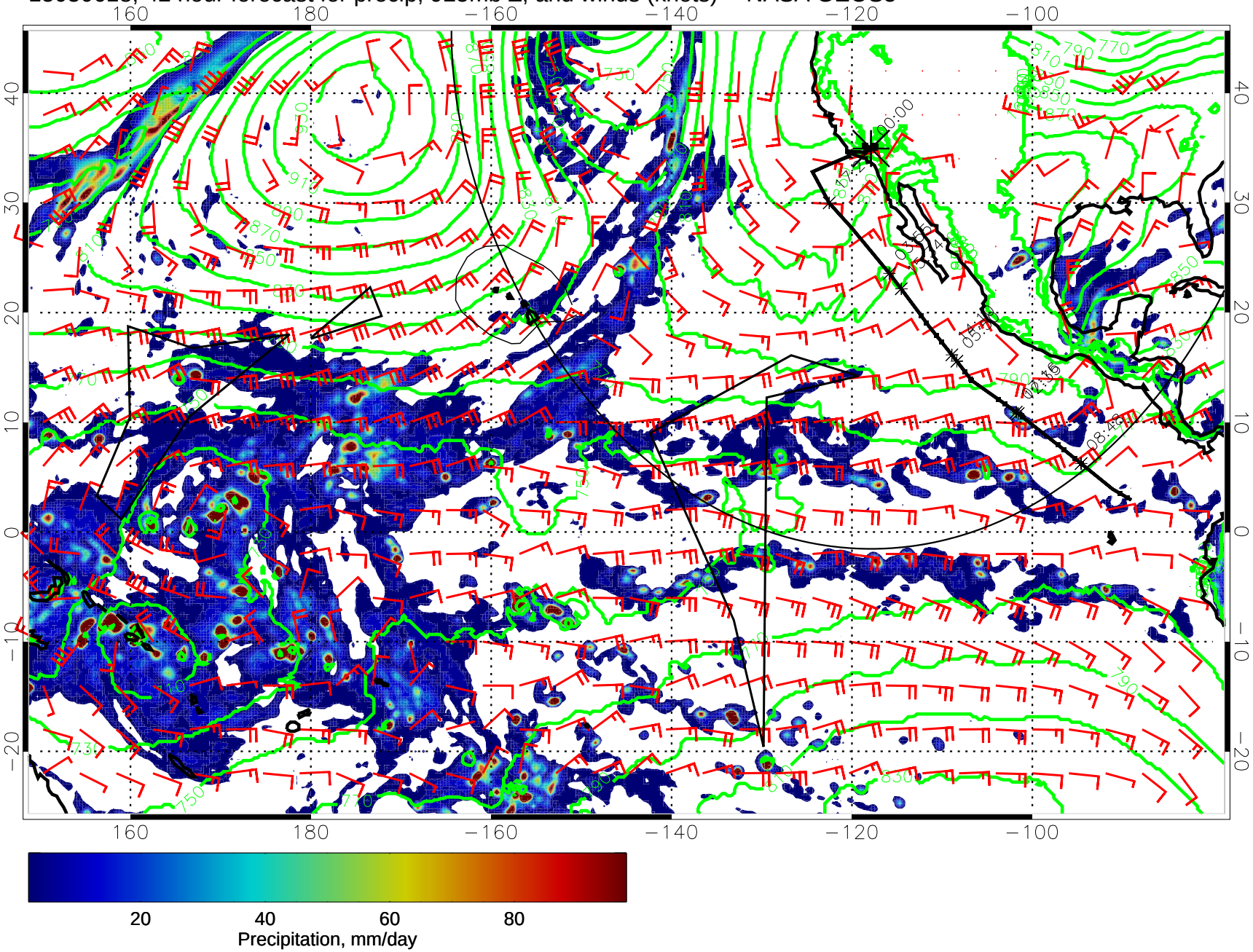

15030700, 48 hour forecast for precip, 925mb Z, and winds (knots) -- NASA GEOS5

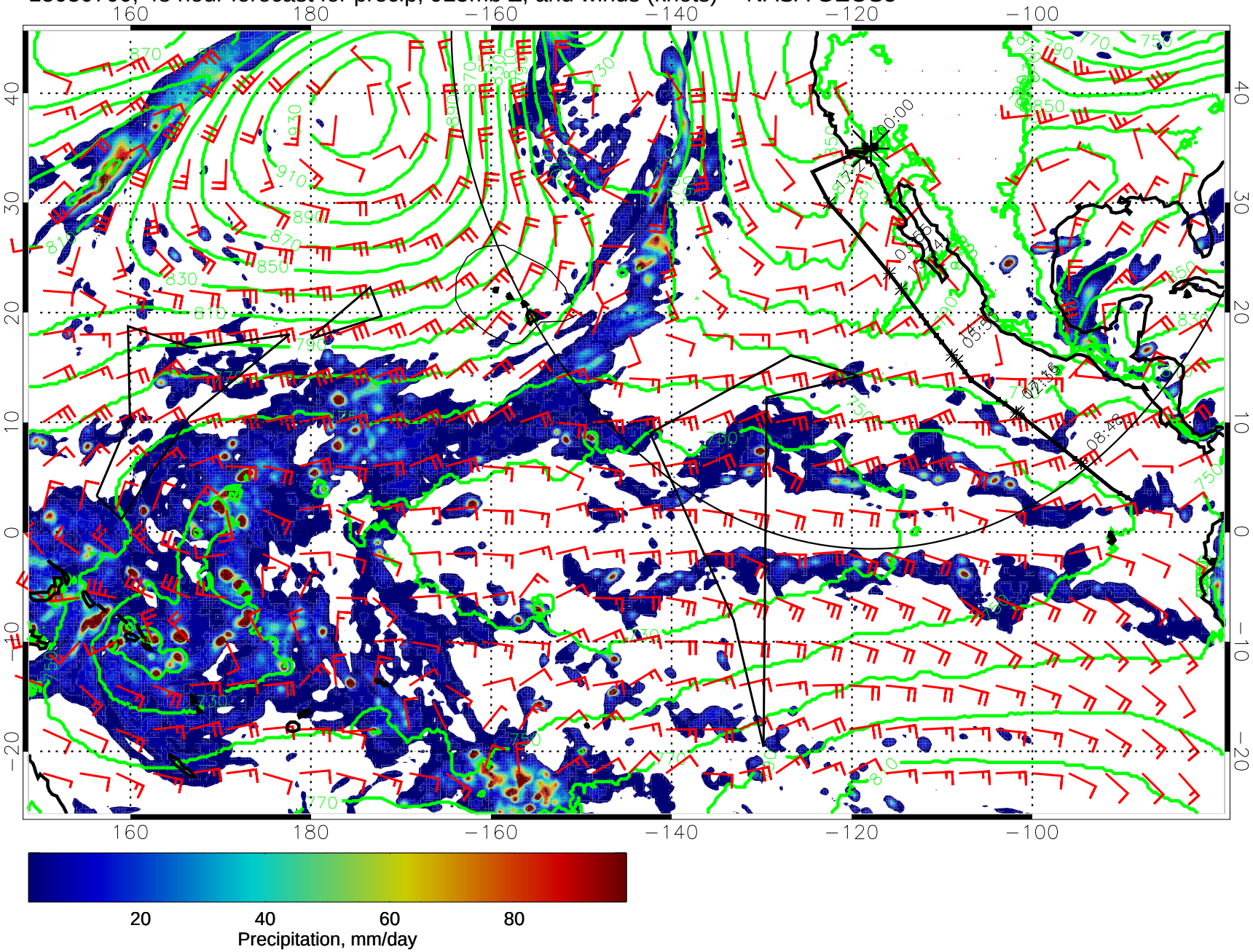

15030706, 54 hour forecast for precip, 925mb Z, and winds (knots) -- NASA GEOS5

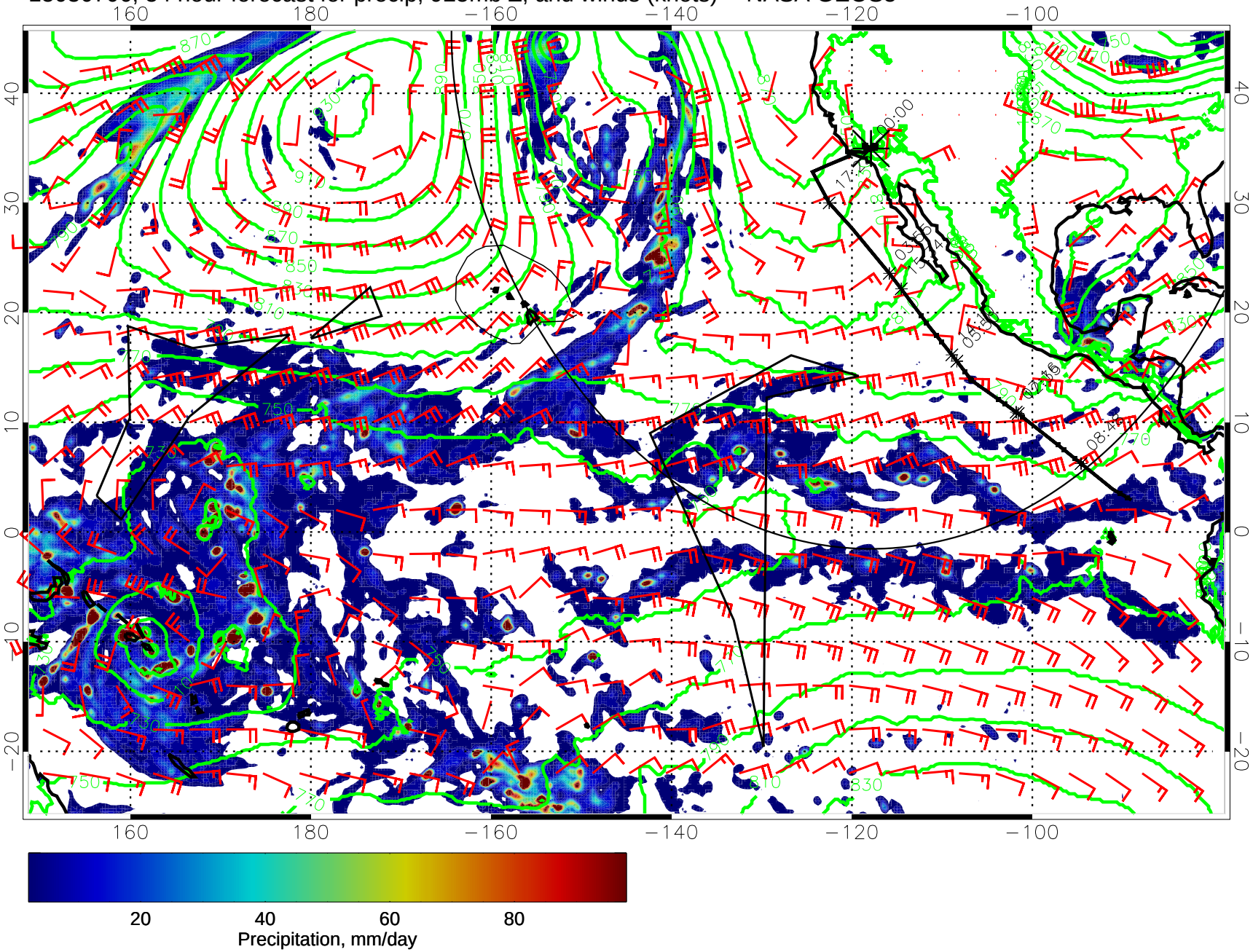

15030712, 60 hour forecast for precip, 925mb Z, and winds (knots) -- NASA GEOS5

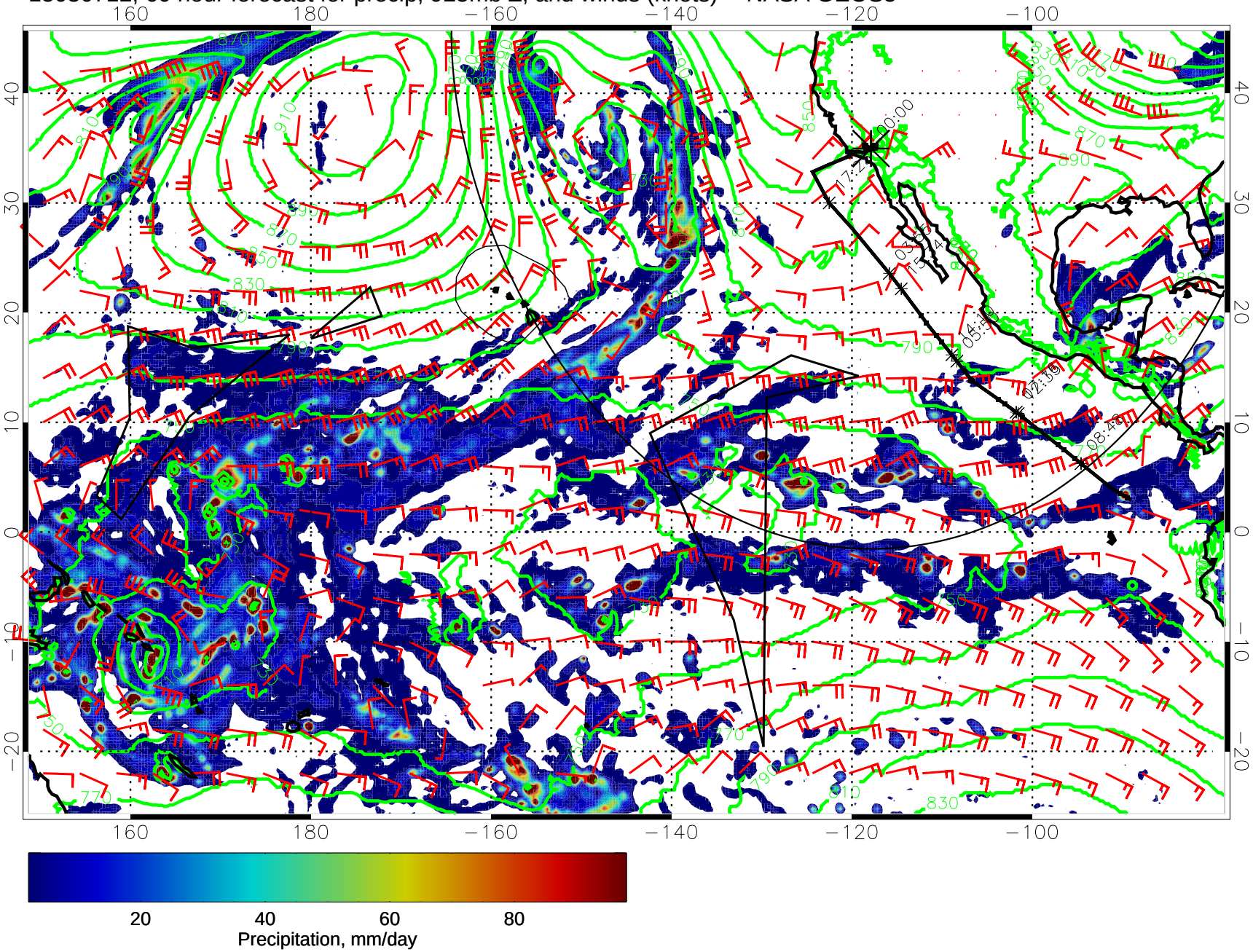

15030718, 66 hour forecast for precip, 925mb Z, and winds (knots) -- NASA GEOS5

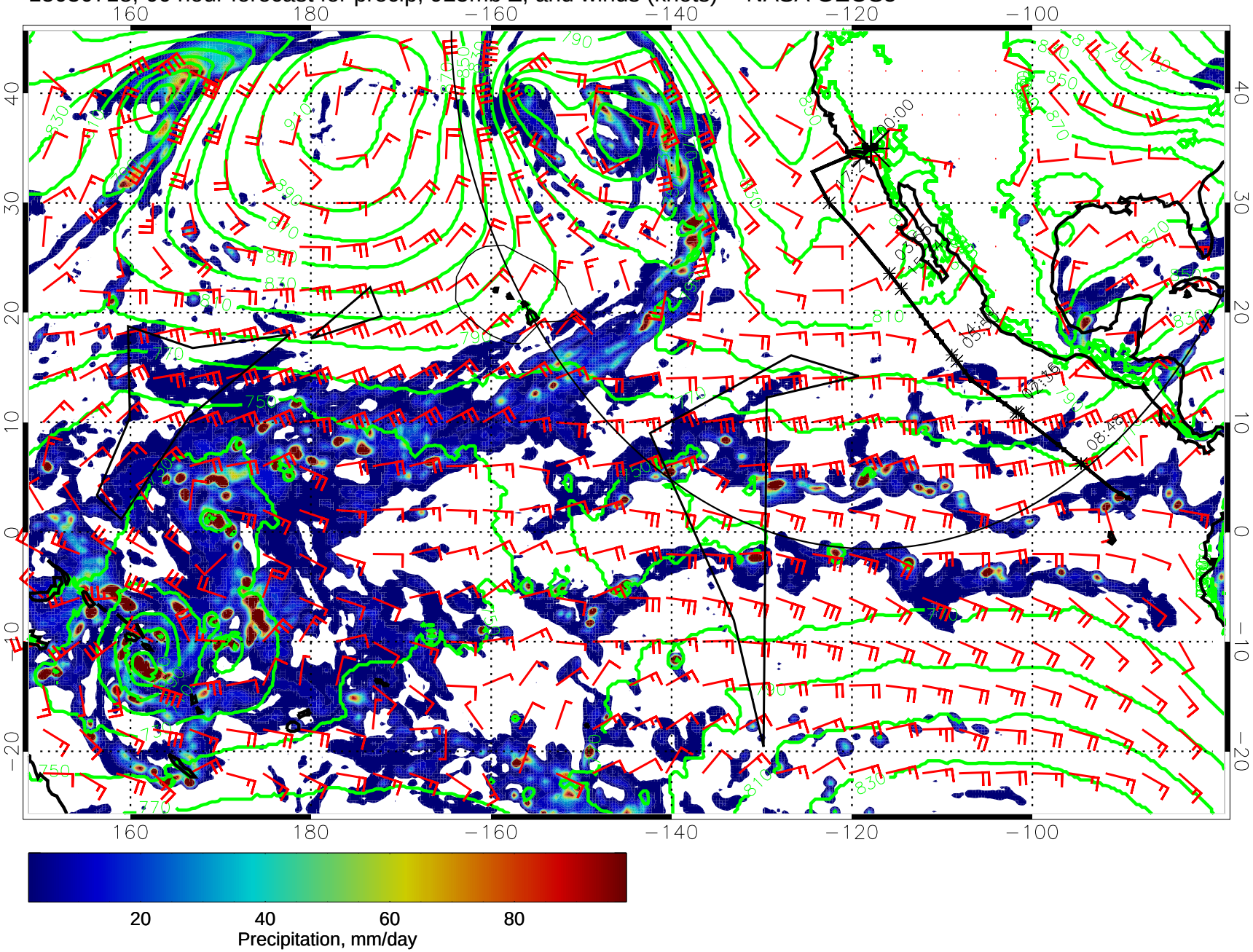

15030800, 72 hour forecast for precip, 925mb Z, and winds (knots) -- NASA GEOS5

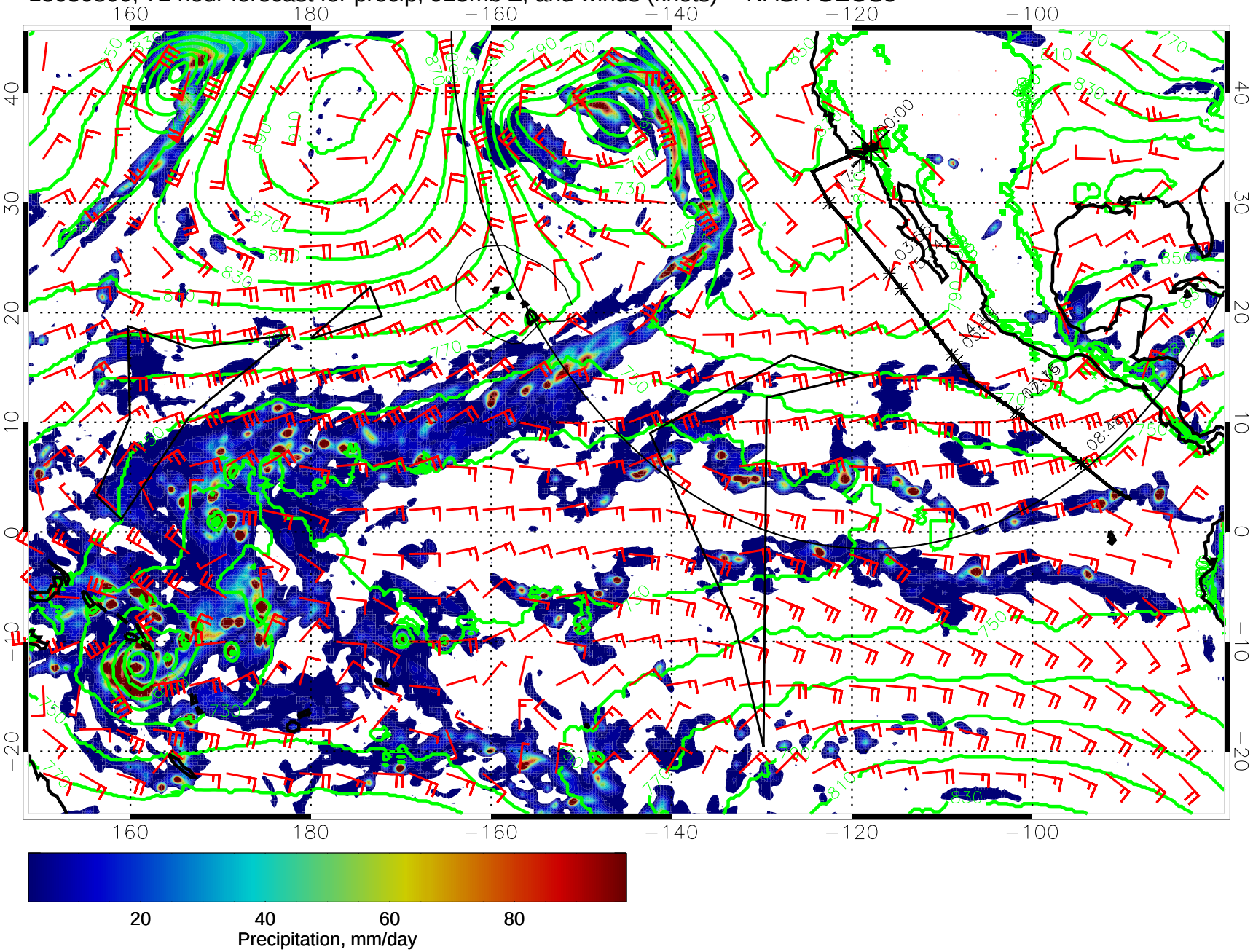

15030806, 78 hour forecast for precip, 925mb Z, and winds (knots) -- NASA GEOS5

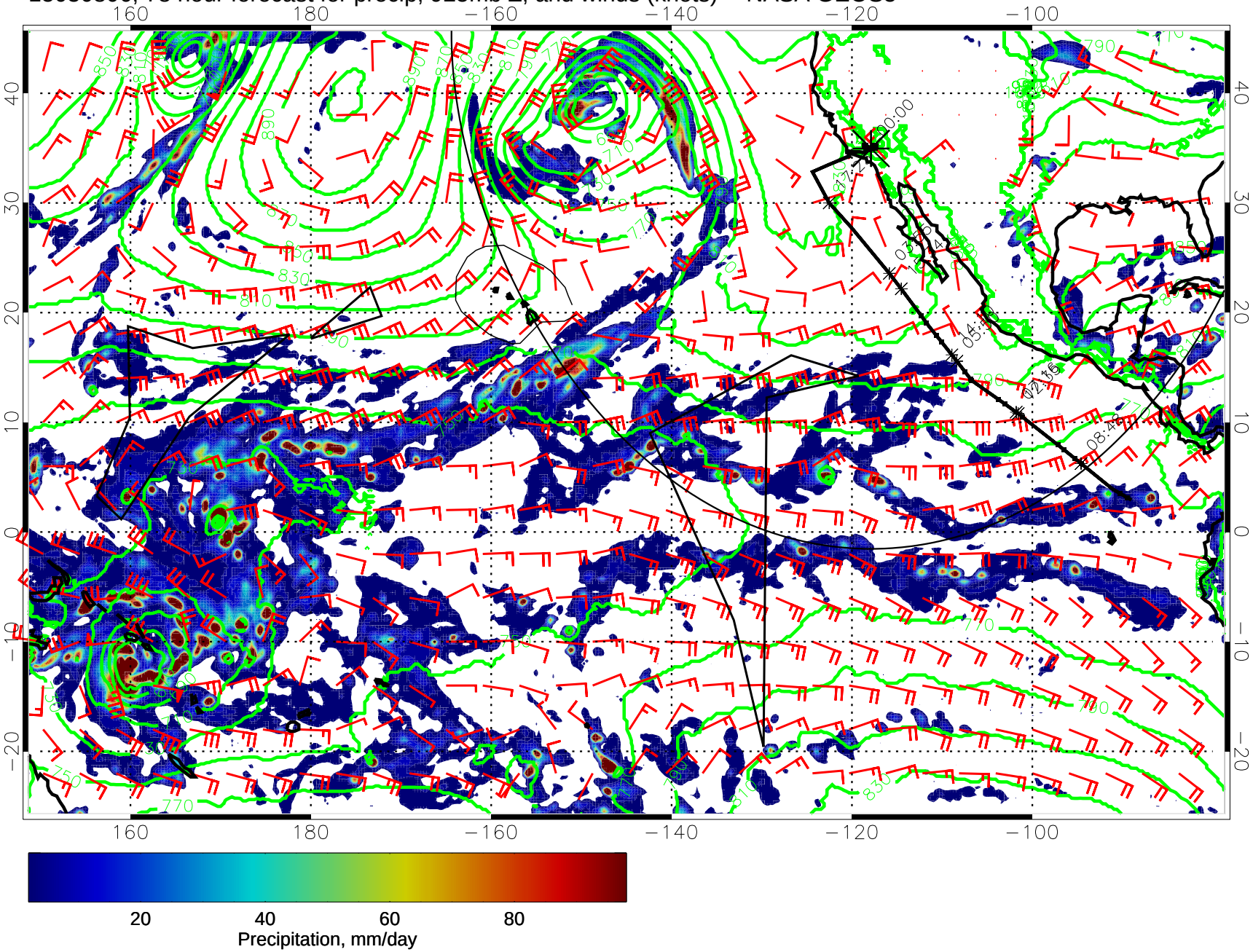

15030812, 84 hour forecast for precip, 925mb Z, and winds (knots) -- NASA GEOS5

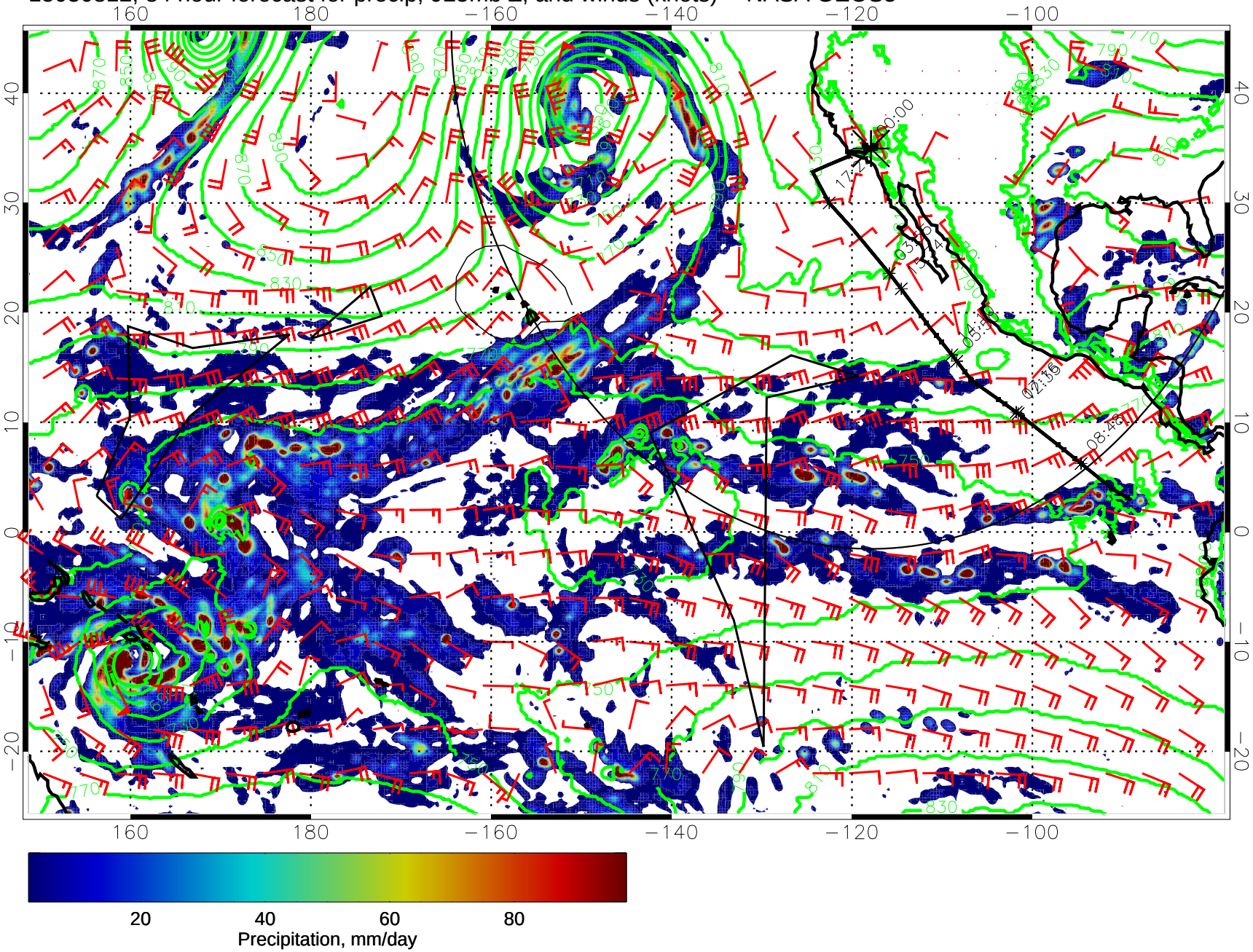

15030818, 90 hour forecast for precip, 925mb Z, and winds (knots) -- NASA GEOS5

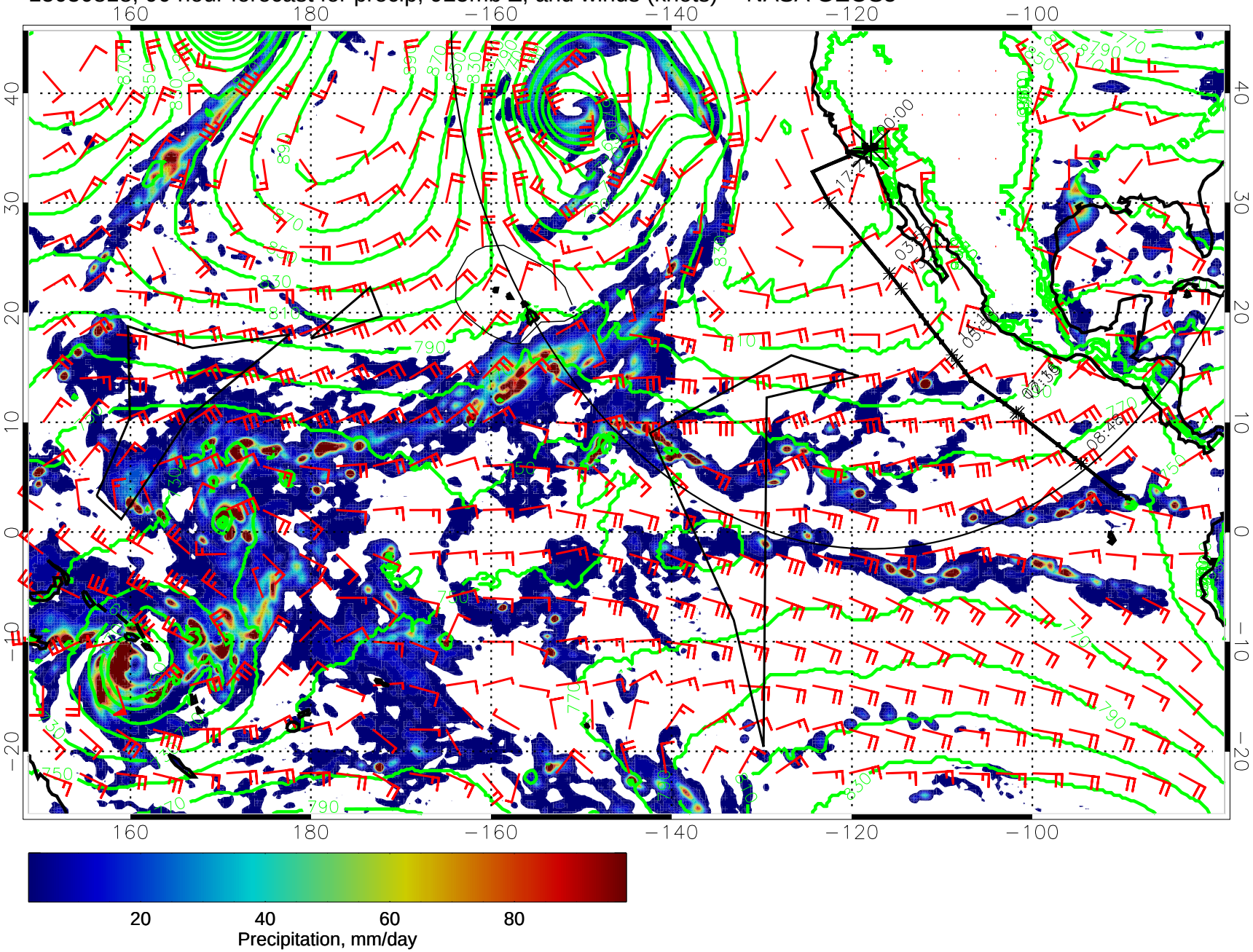

15030900, 96 hour forecast for precip, 925mb Z, and winds (knots) -- NASA GEOS5

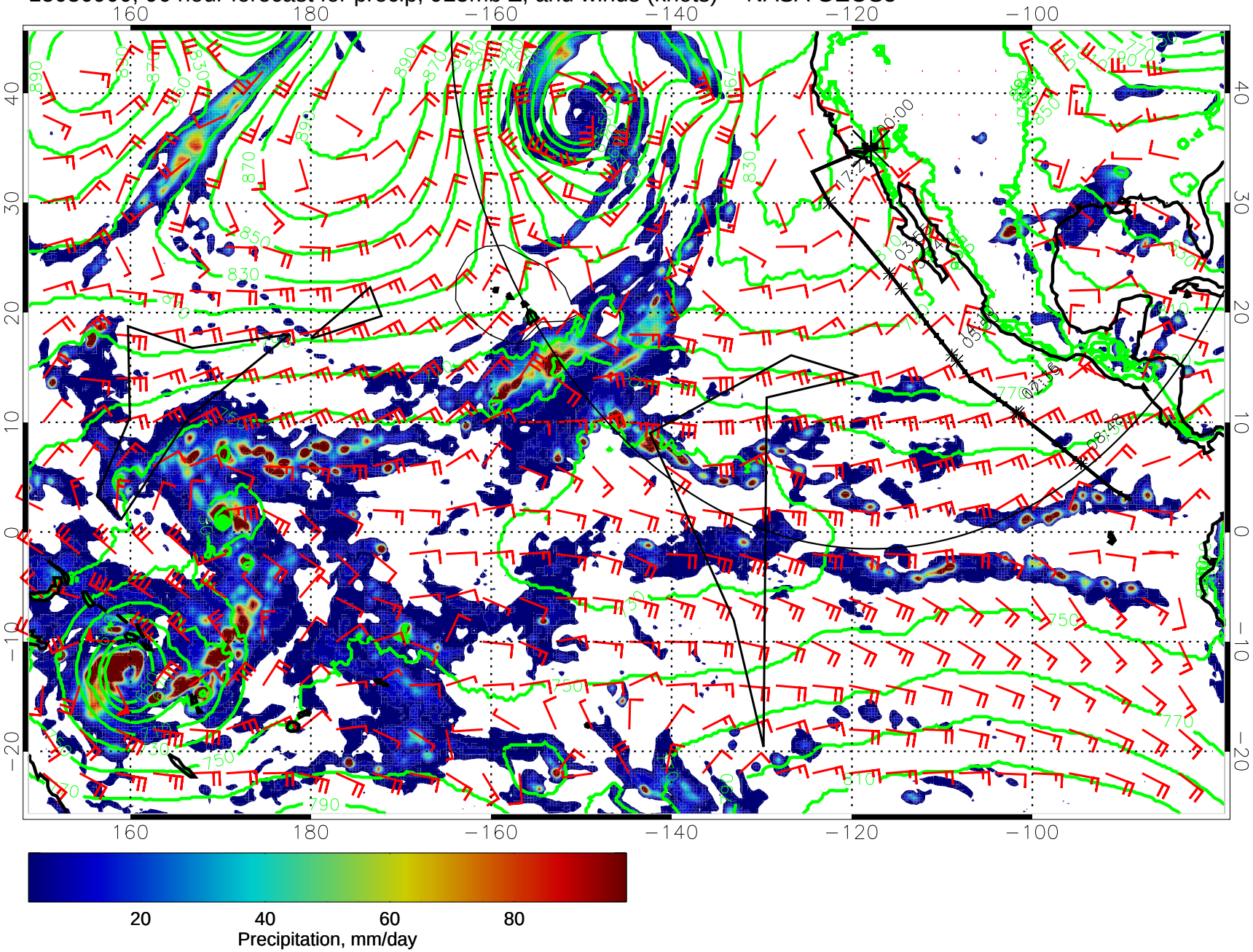

15030906, 102 hour forecast for precip, 925mb Z, and winds (knots) -- NASA GEOS5

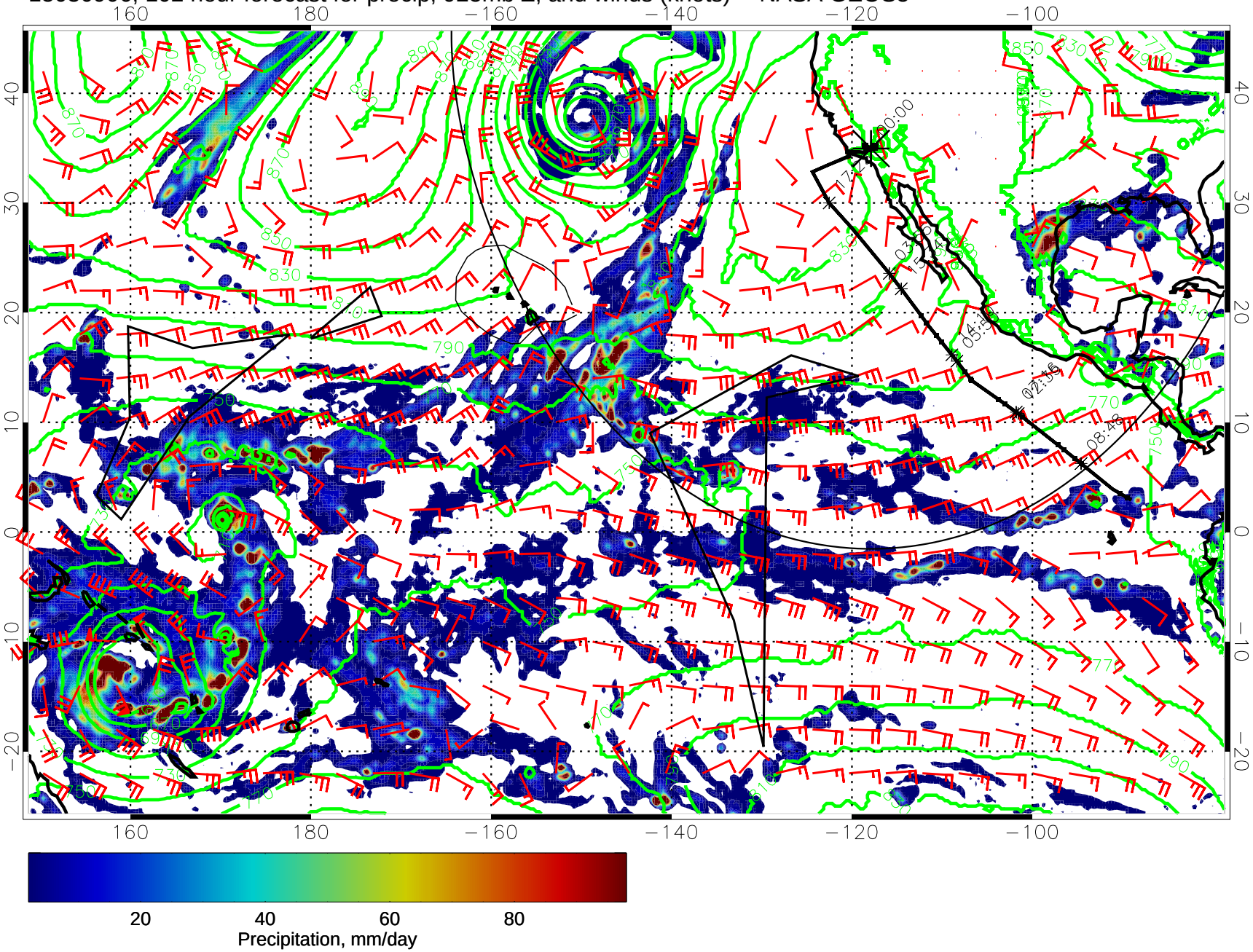

15030912, 108 hour forecast for precip, 925mb Z, and winds (knots) -- NASA GEOS5

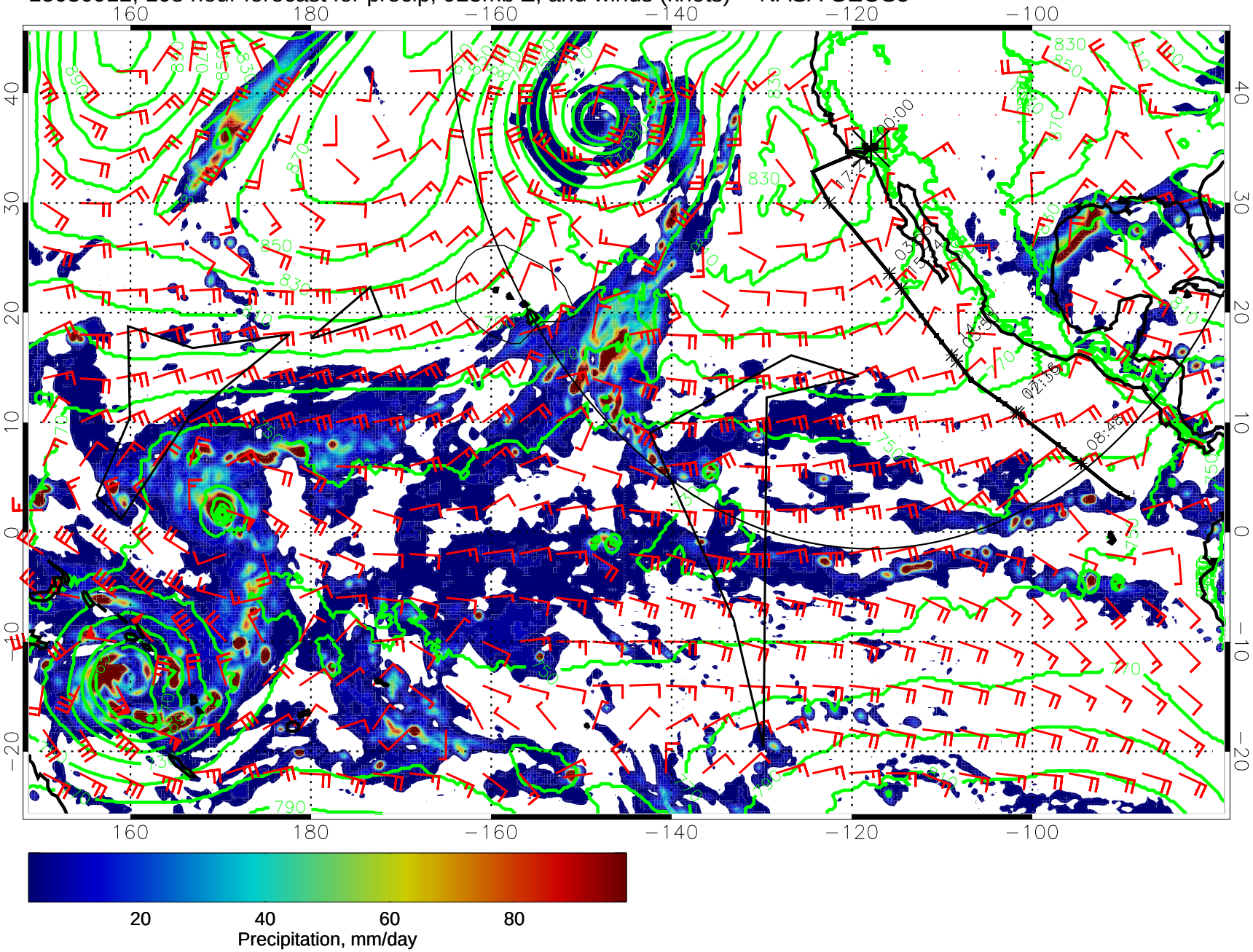

15030918, 114 hour forecast for precip, 925mb Z, and winds (knots) -- NASA GEOS5

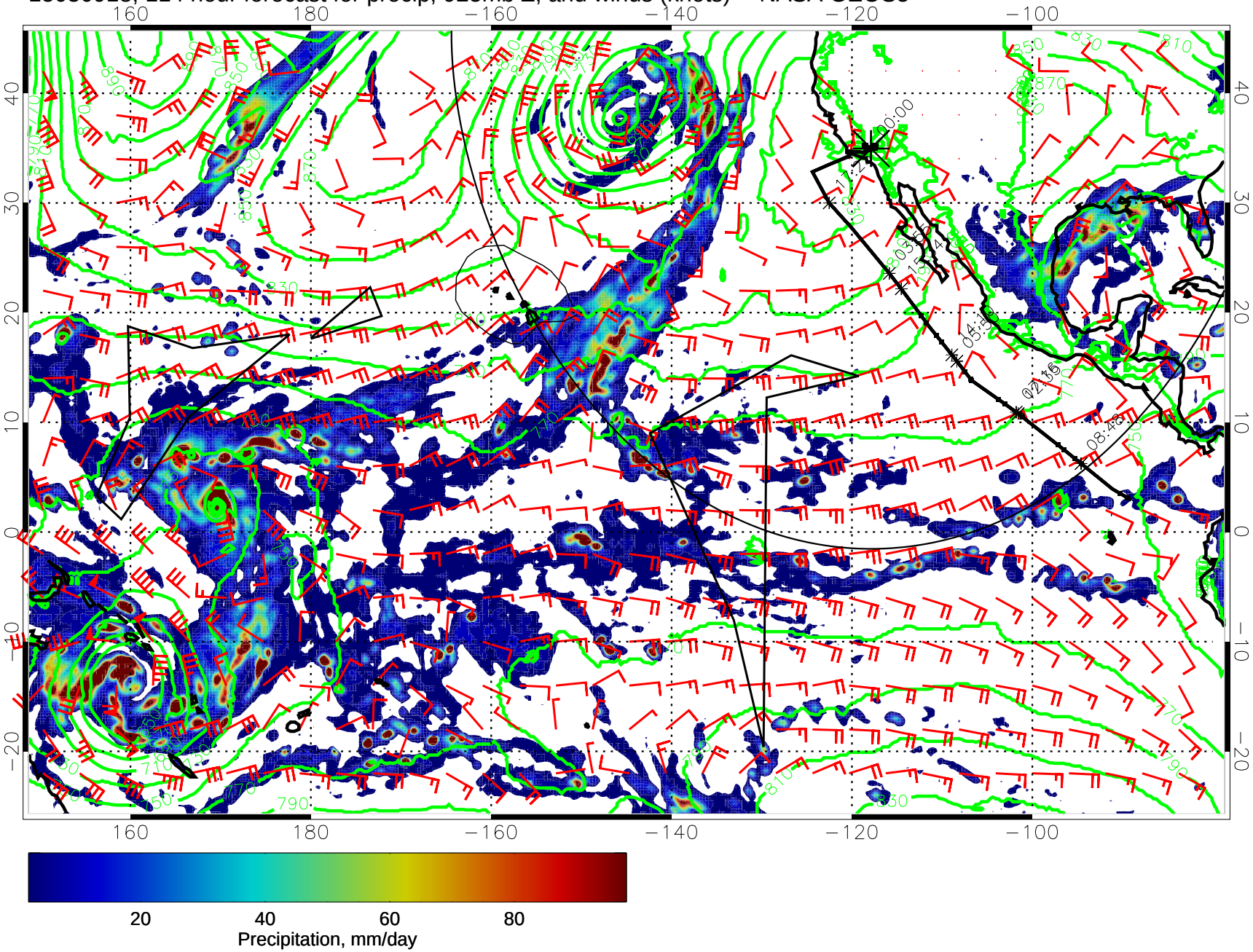
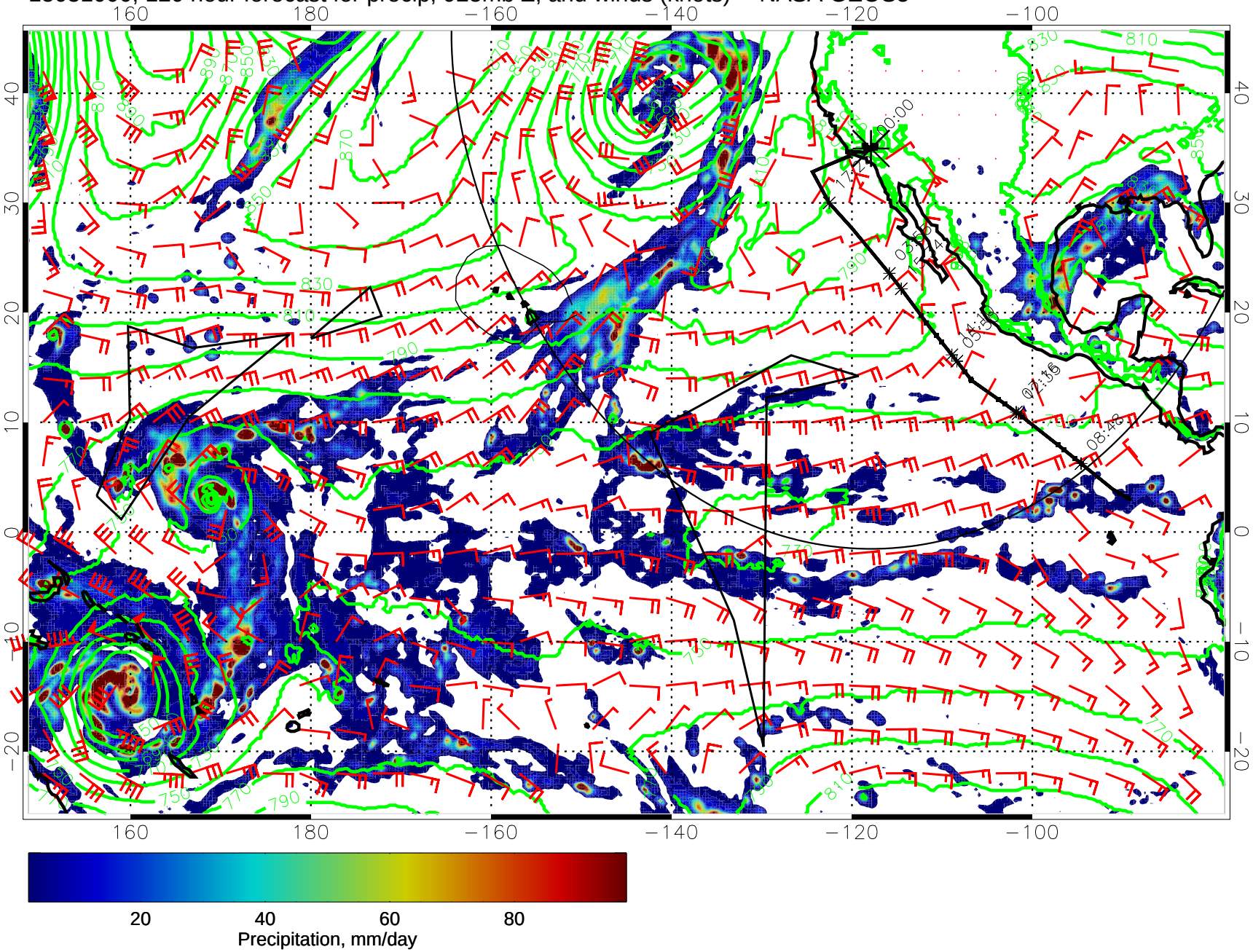
15031000, 120 hour forecast for precip, 925mb Z, and winds (knots) -- NASA GEOS5