15022706, 6 hour forecast for precip, 850 mb Z, and winds (knots) -- NASA GEOS5

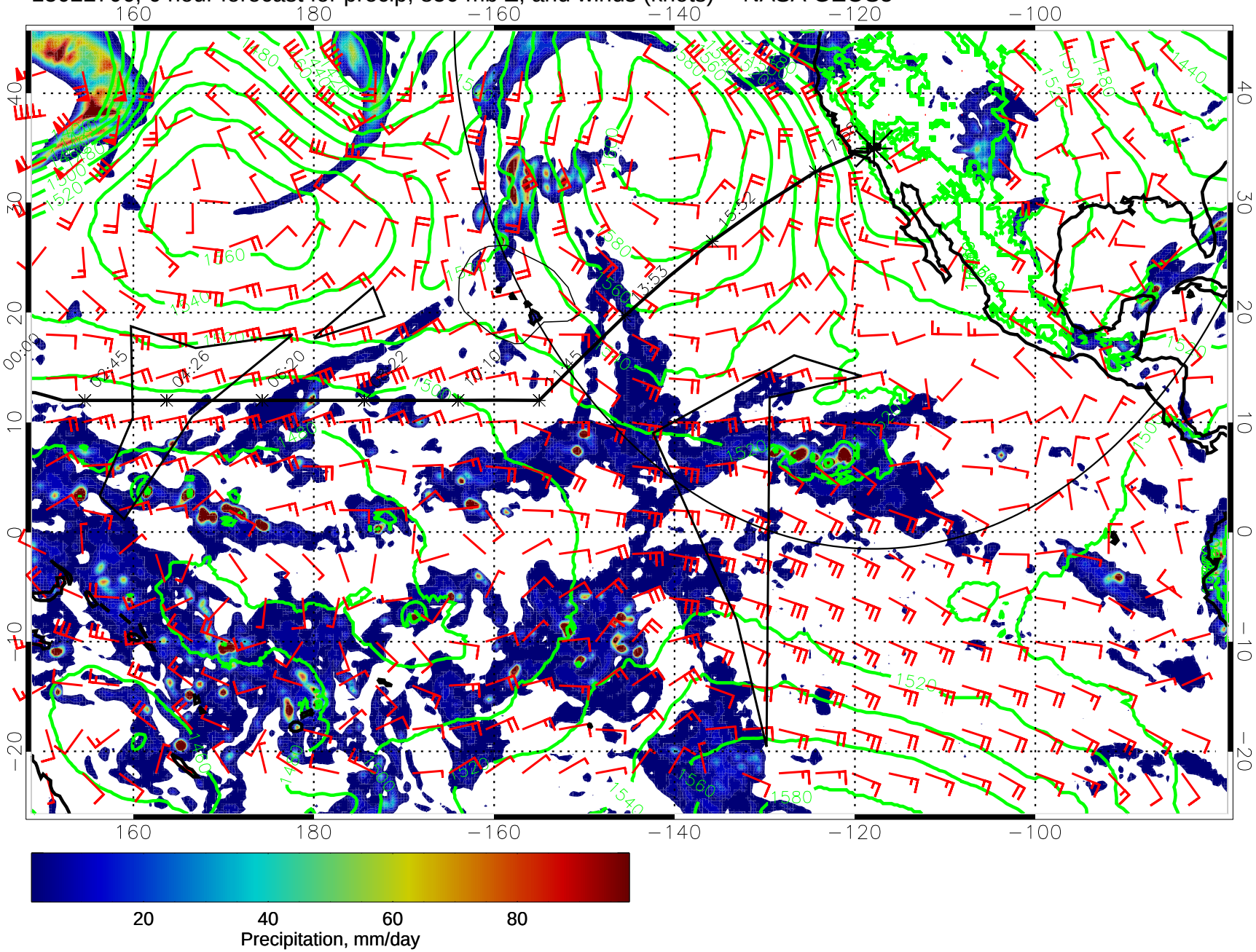

15022712, 12 hour forecast for precip, 850 mb Z, and winds (knots) -- NASA GEOS5

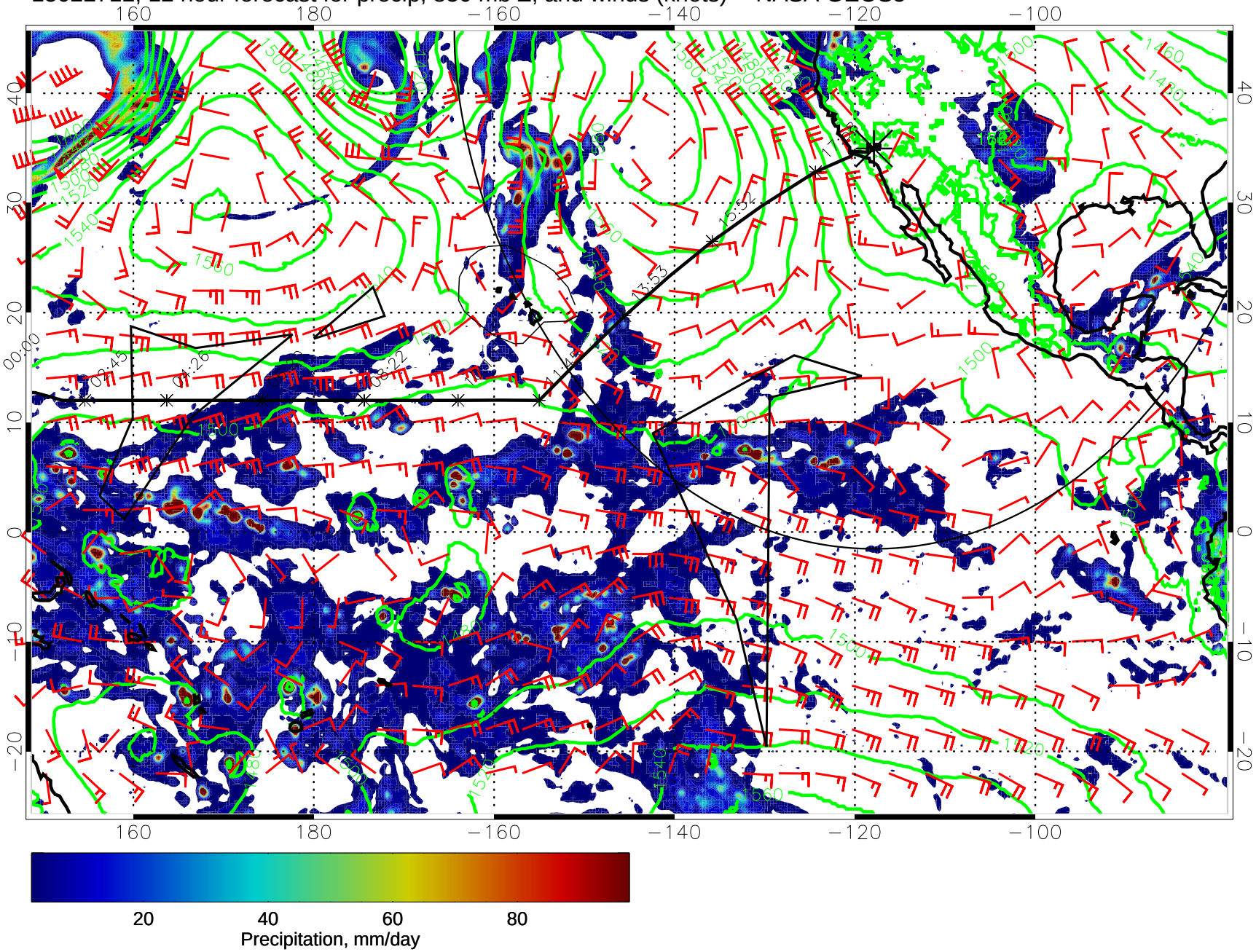

15022718, 18 hour forecast for precip, 850 mb Z, and winds (knots) -- NASA GEOS5

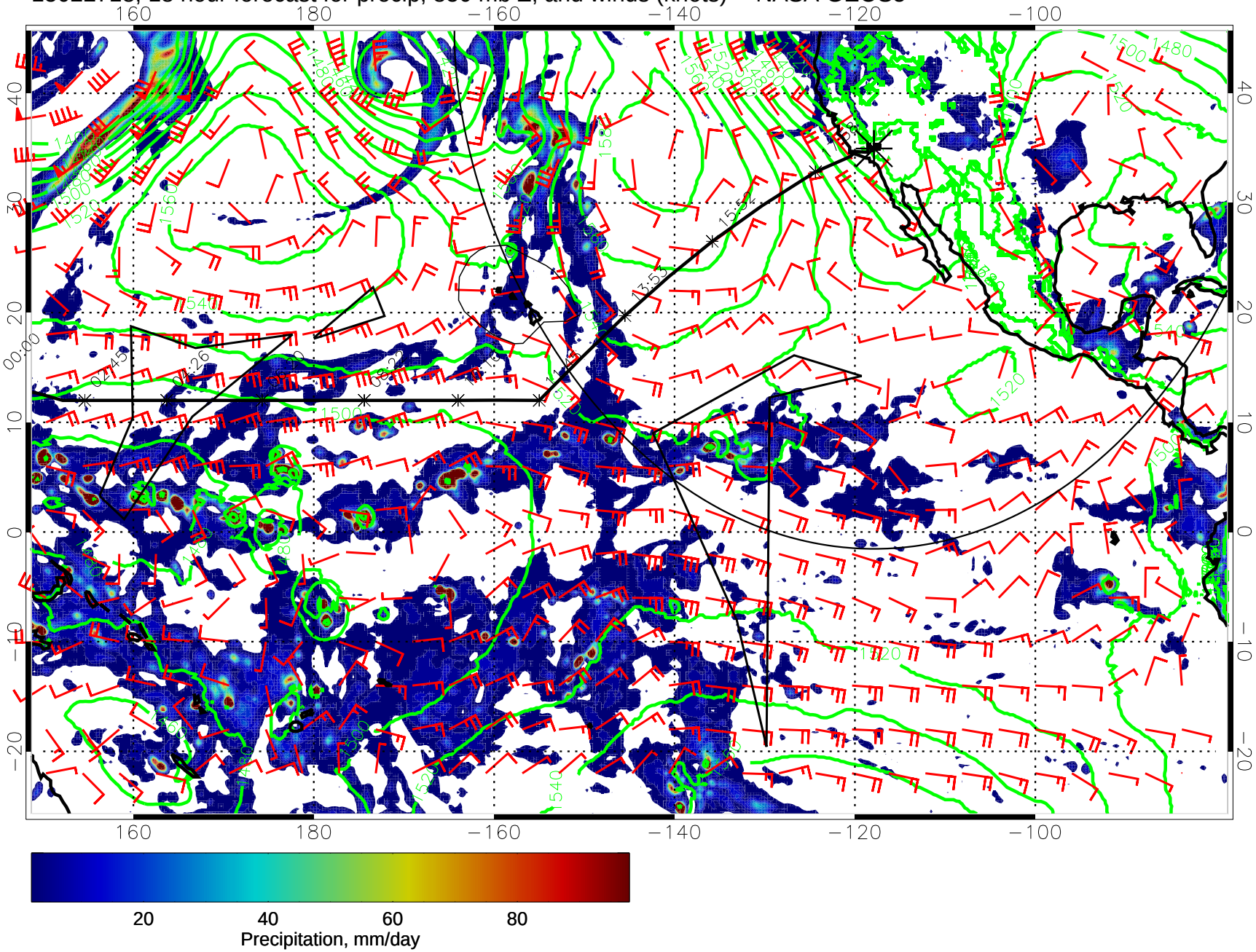

15022800, 24 hour forecast for precip, 850 mb Z, and winds (knots) -- NASA GEOS5

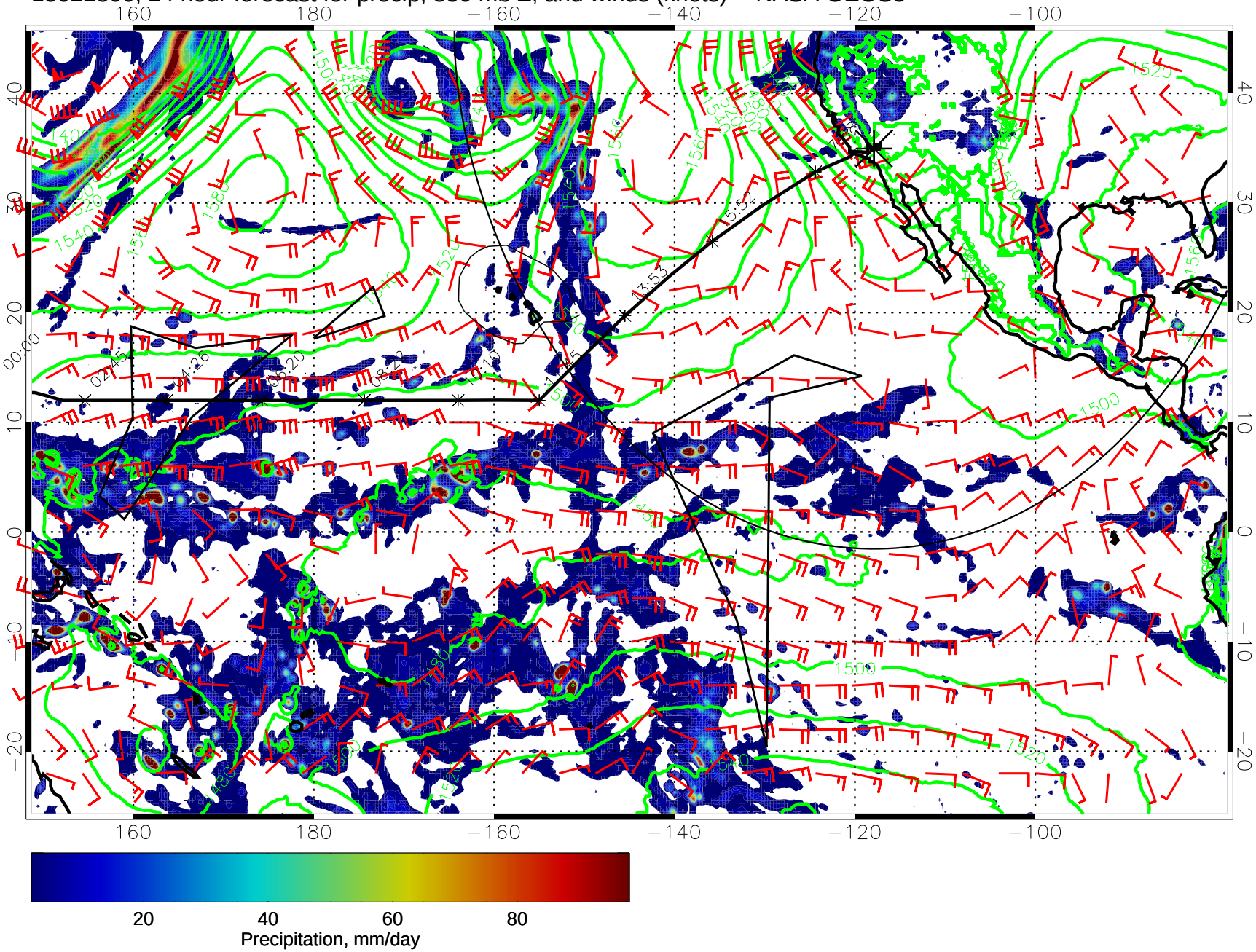

20 40 60 80

Precipitation, mm/day

15022806, 30 hour forecast for precip, 850 mb Z, and winds (knots) -- NASA GEOS5

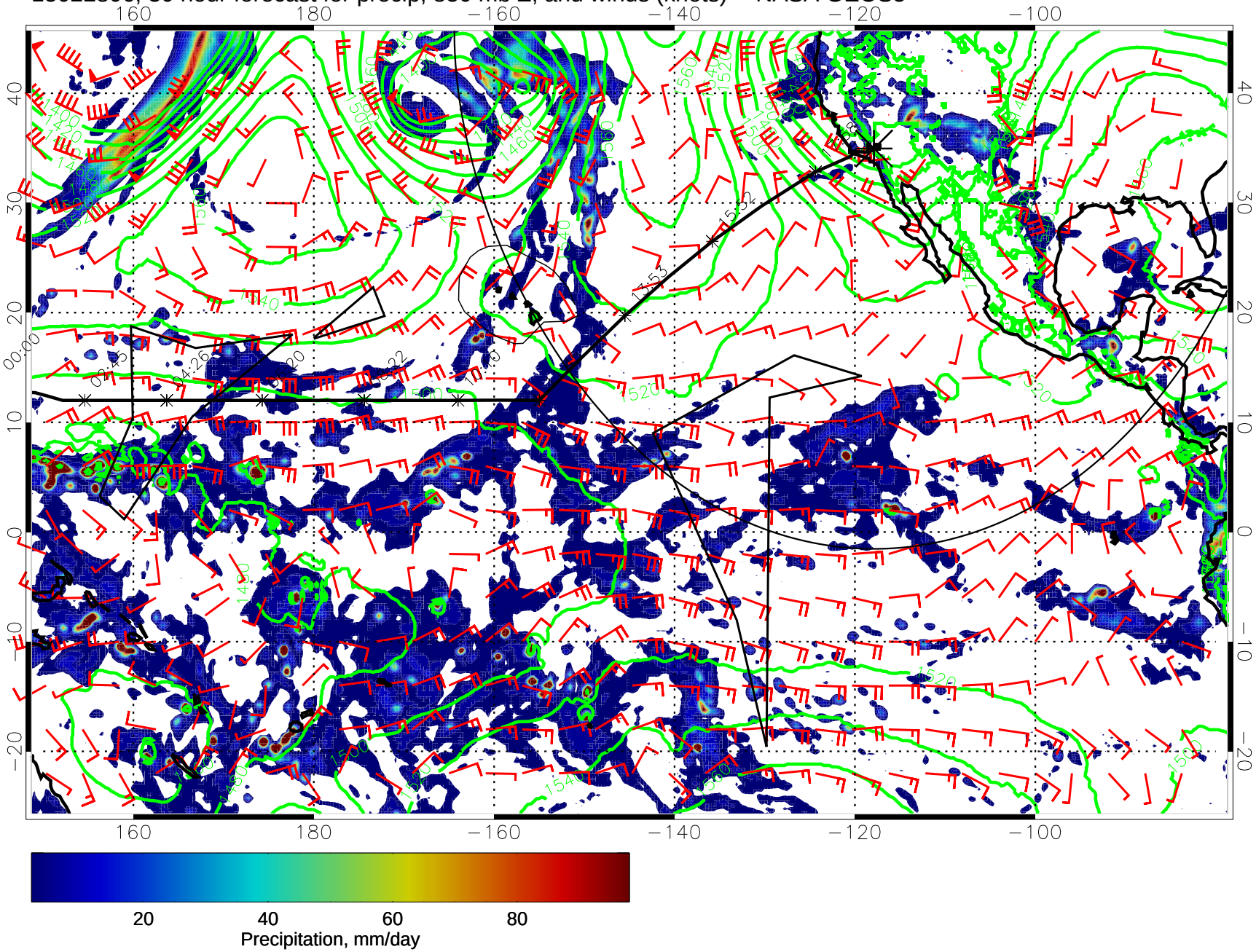

15022812, 36 hour forecast for precip, 850 mb Z, and winds (knots) -- NASA GEOS5

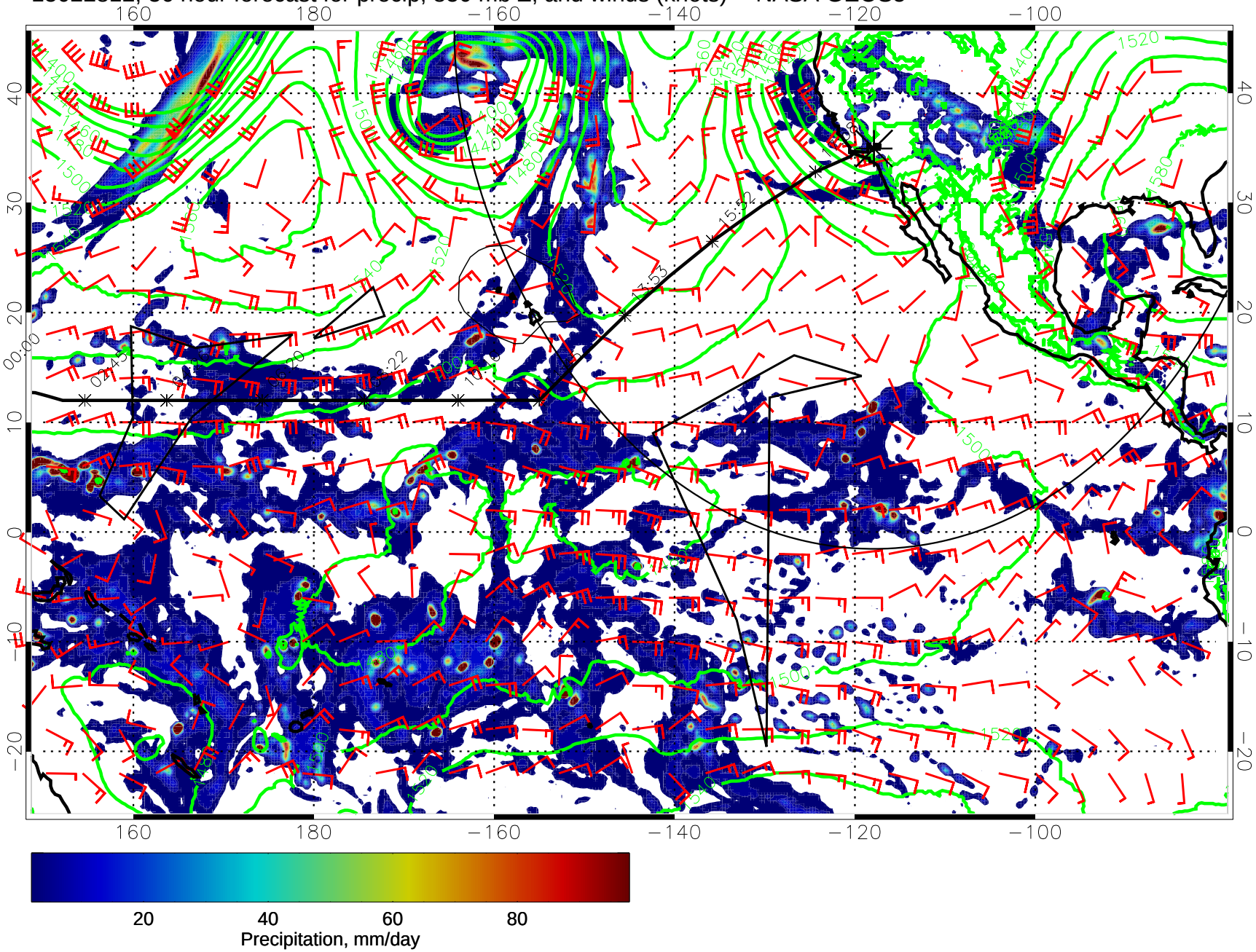

15022818, 42 hour forecast for precip, 850 mb Z, and winds (knots) -- NASA GEOS5

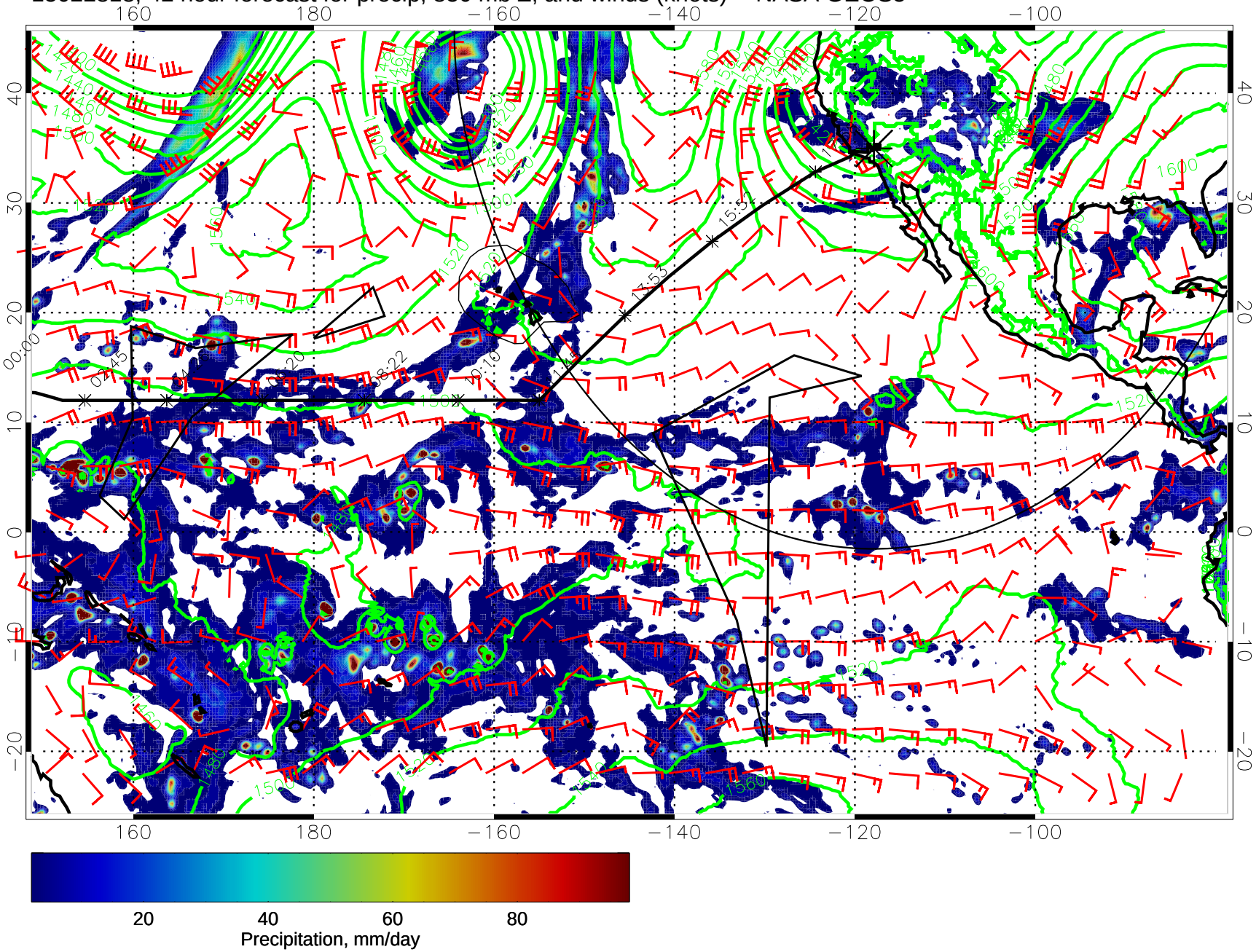

15030100, 48 hour forecast for precip, 850 mb Z, and winds (knots) -- NASA GEOS5

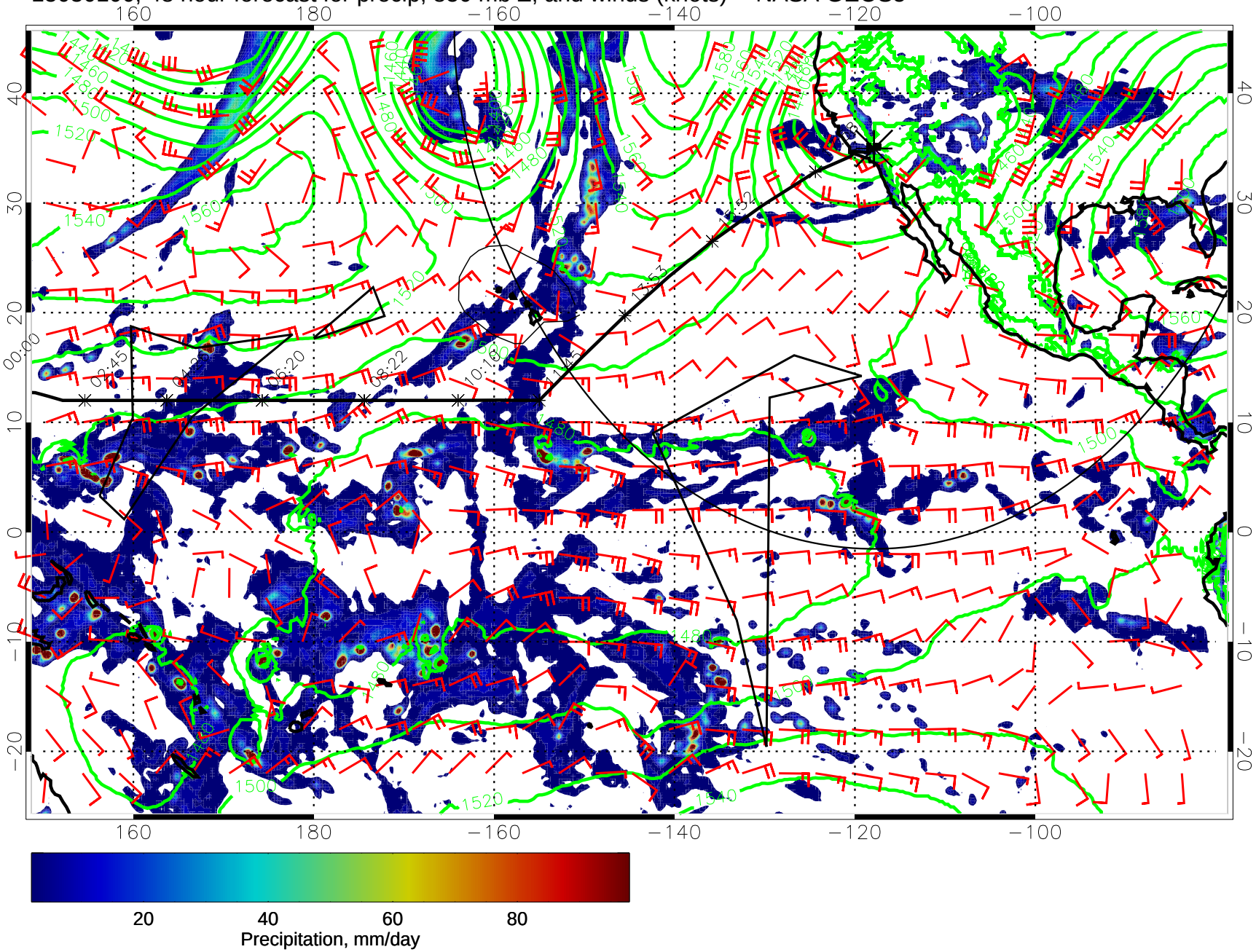

15030106, 54 hour forecast for precip, 850 mb Z, and winds (knots) -- NASA GEOS5

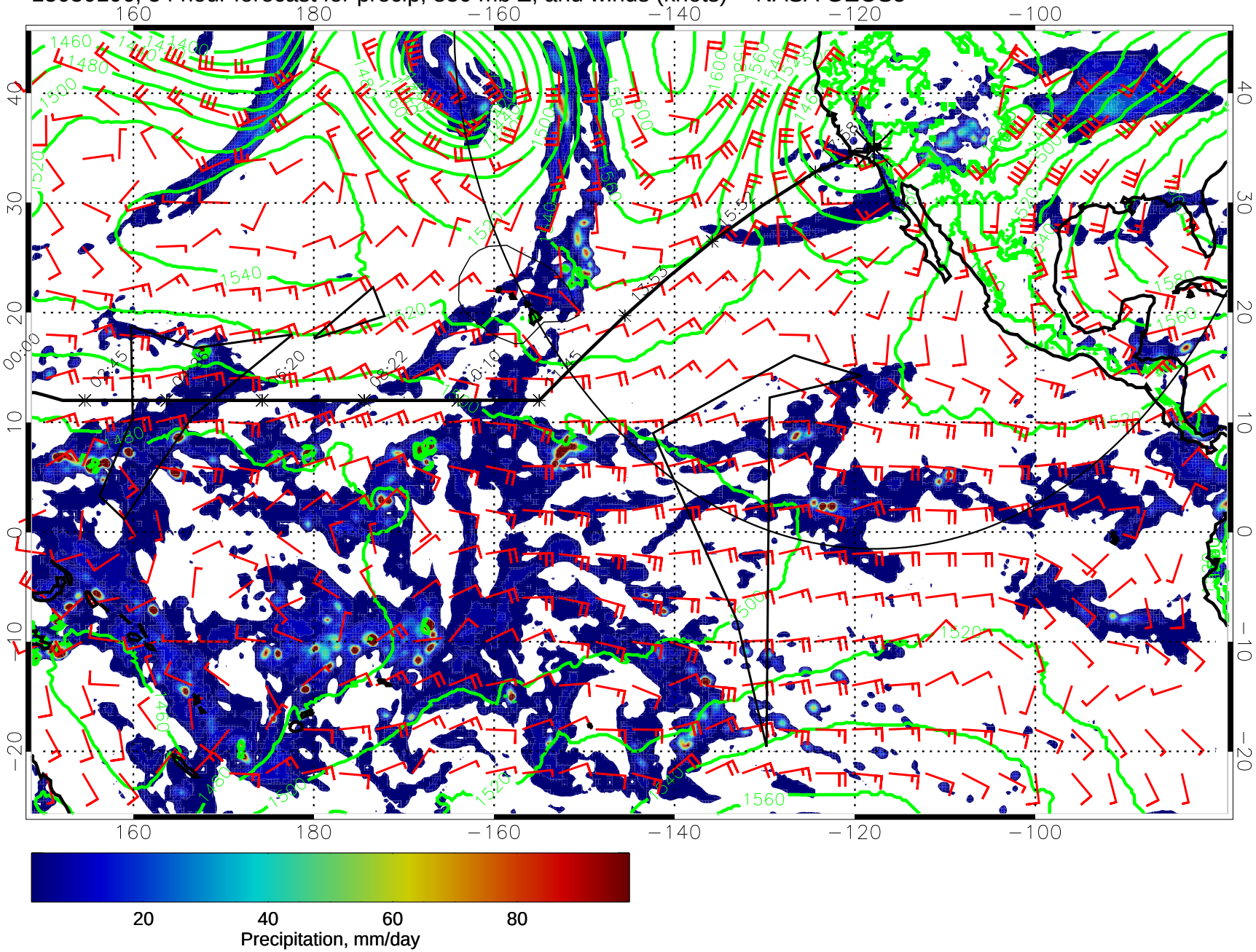

15030112, 60 hour forecast for precip, 850 mb Z, and winds (knots) -- NASA GEOS5

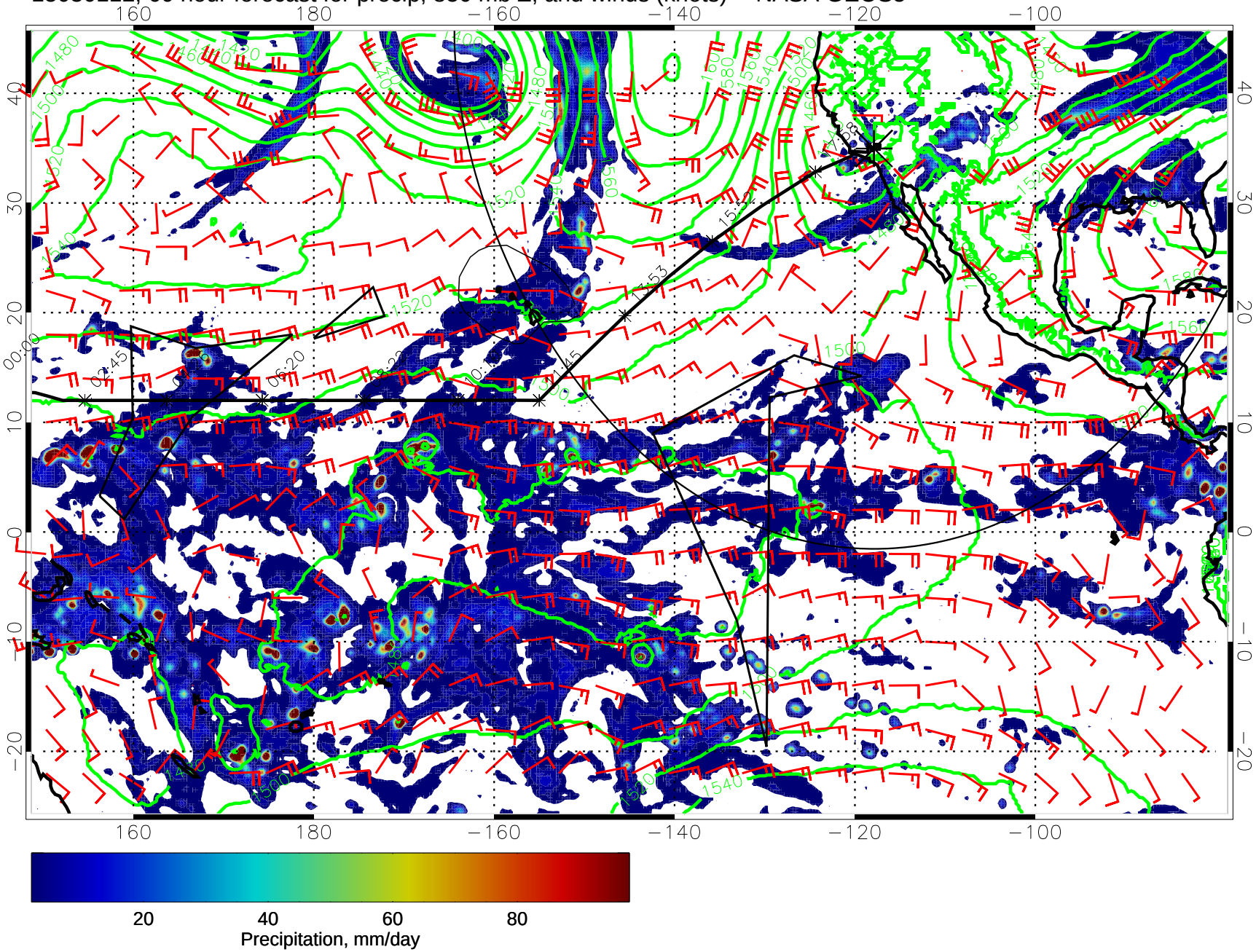

15030118, 66 hour forecast for precip, 850 mb Z, and winds (knots) -- NASA GEOS5

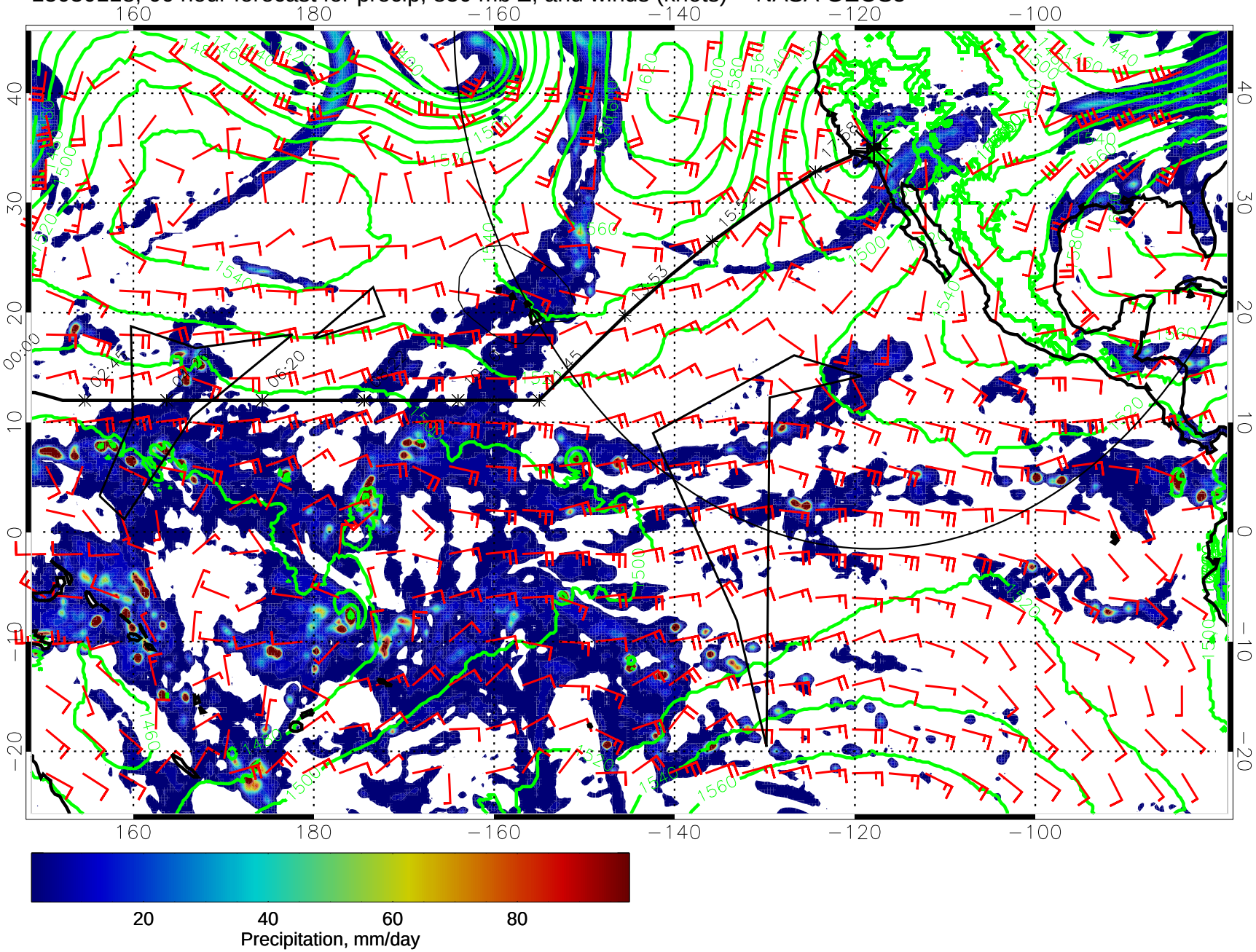

15030200, 72 hour forecast for precip, 850 mb Z, and winds (knots) -- NASA GEOS5

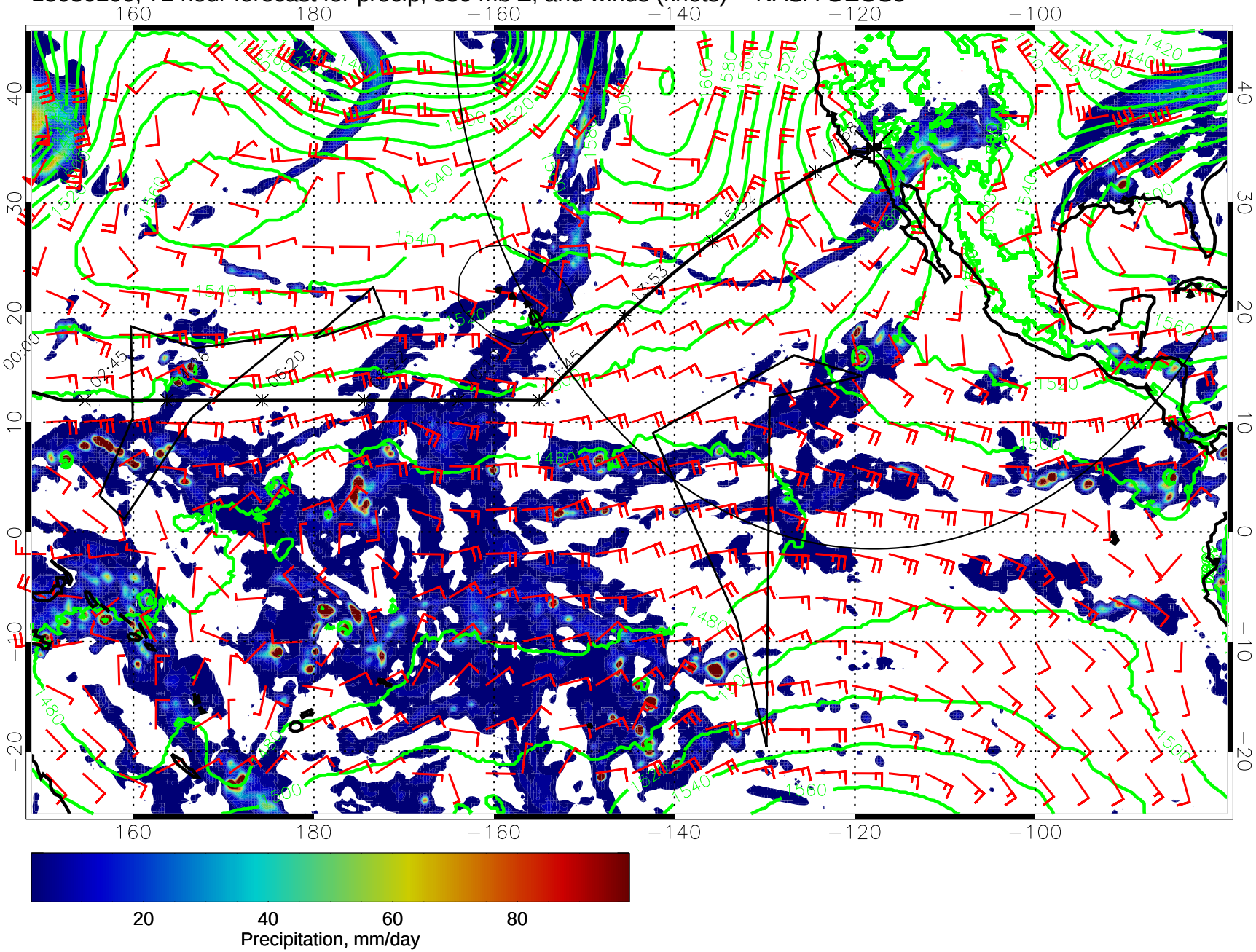

15030206, 78 hour forecast for precip, 850 mb Z, and winds (knots) -- NASA GEOS5

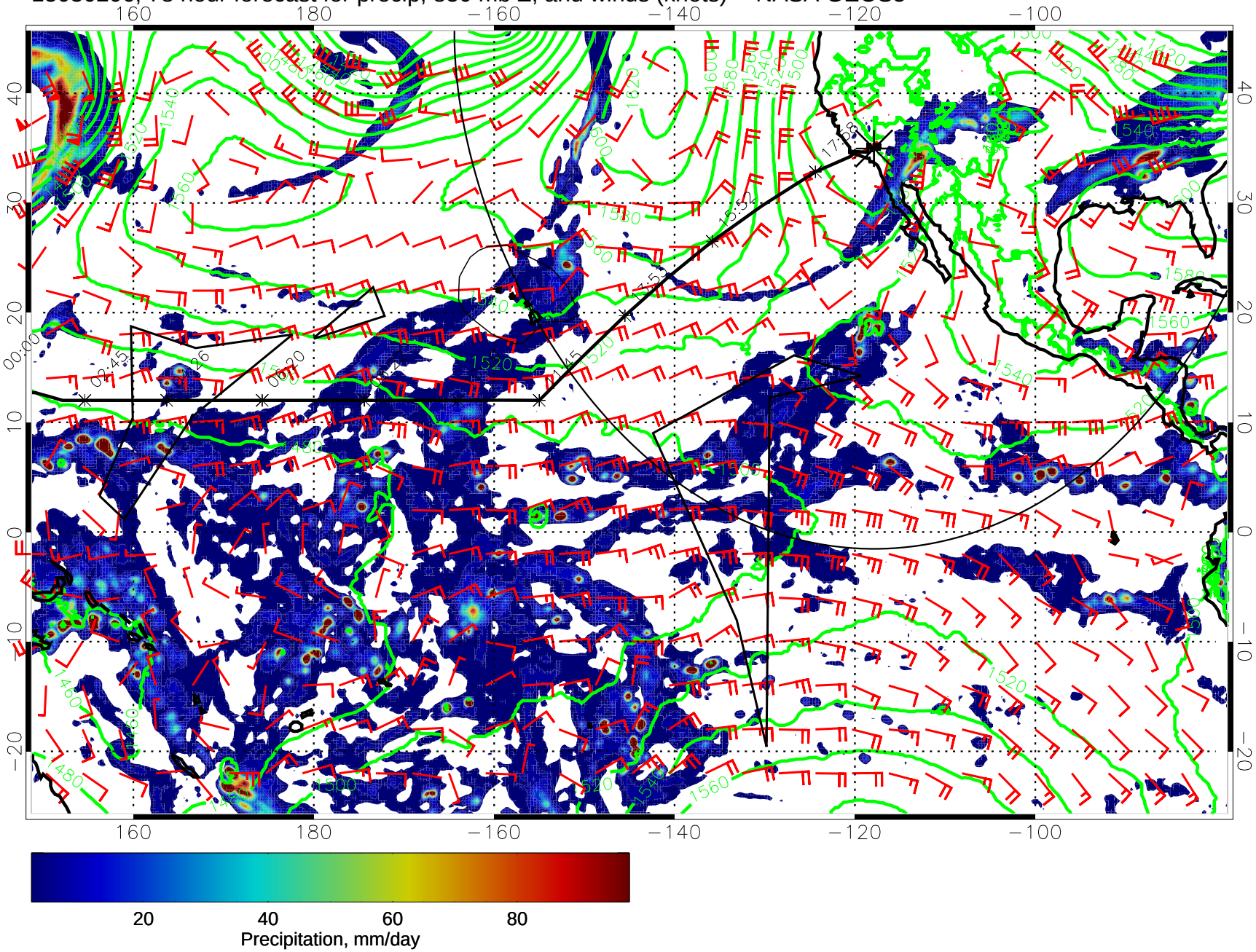

15030212, 84 hour forecast for precip, 850 mb Z, and winds (knots) -- NASA GEOS5

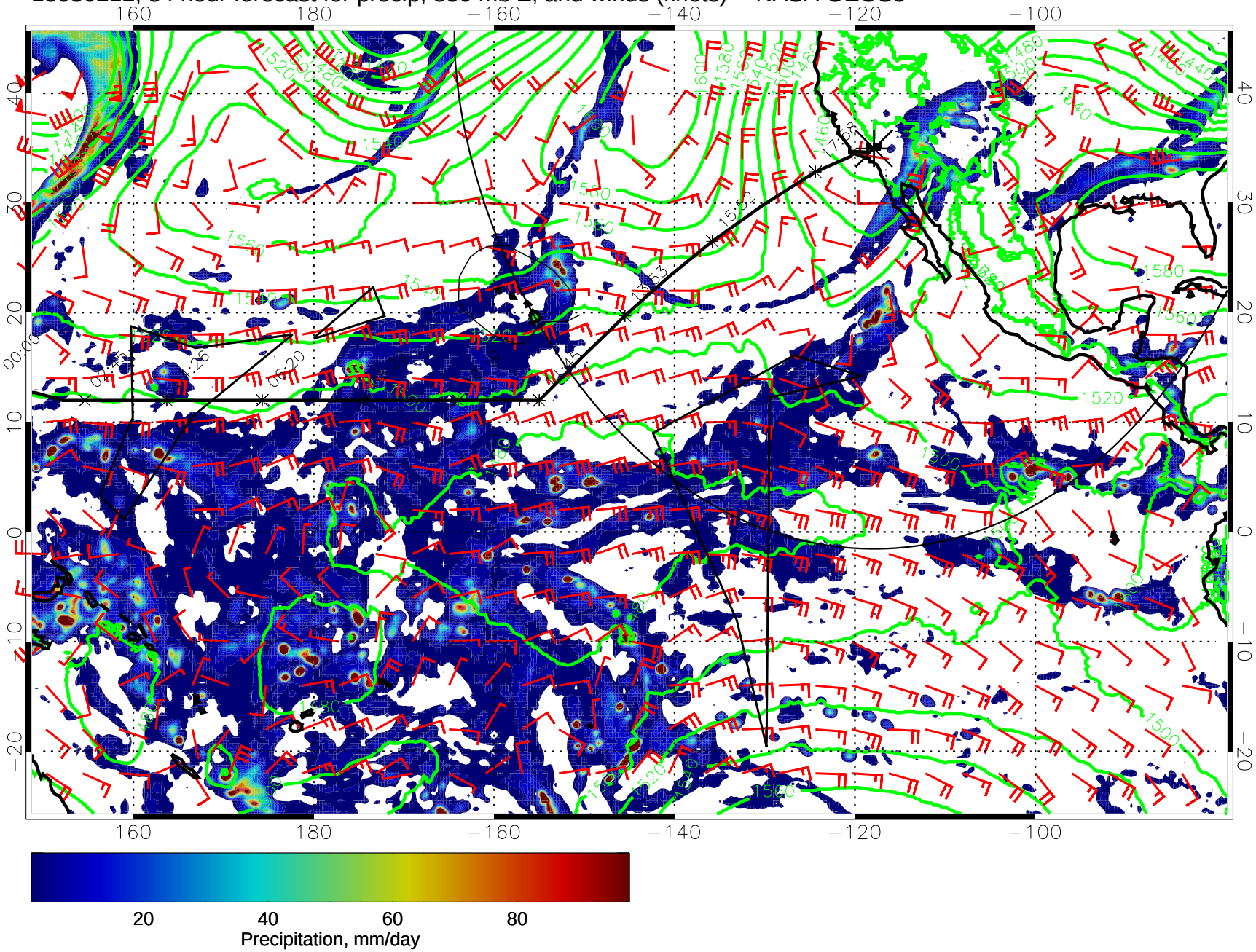

15030218, 90 hour forecast for precip, 850 mb Z, and winds (knots) -- NASA GEOS5

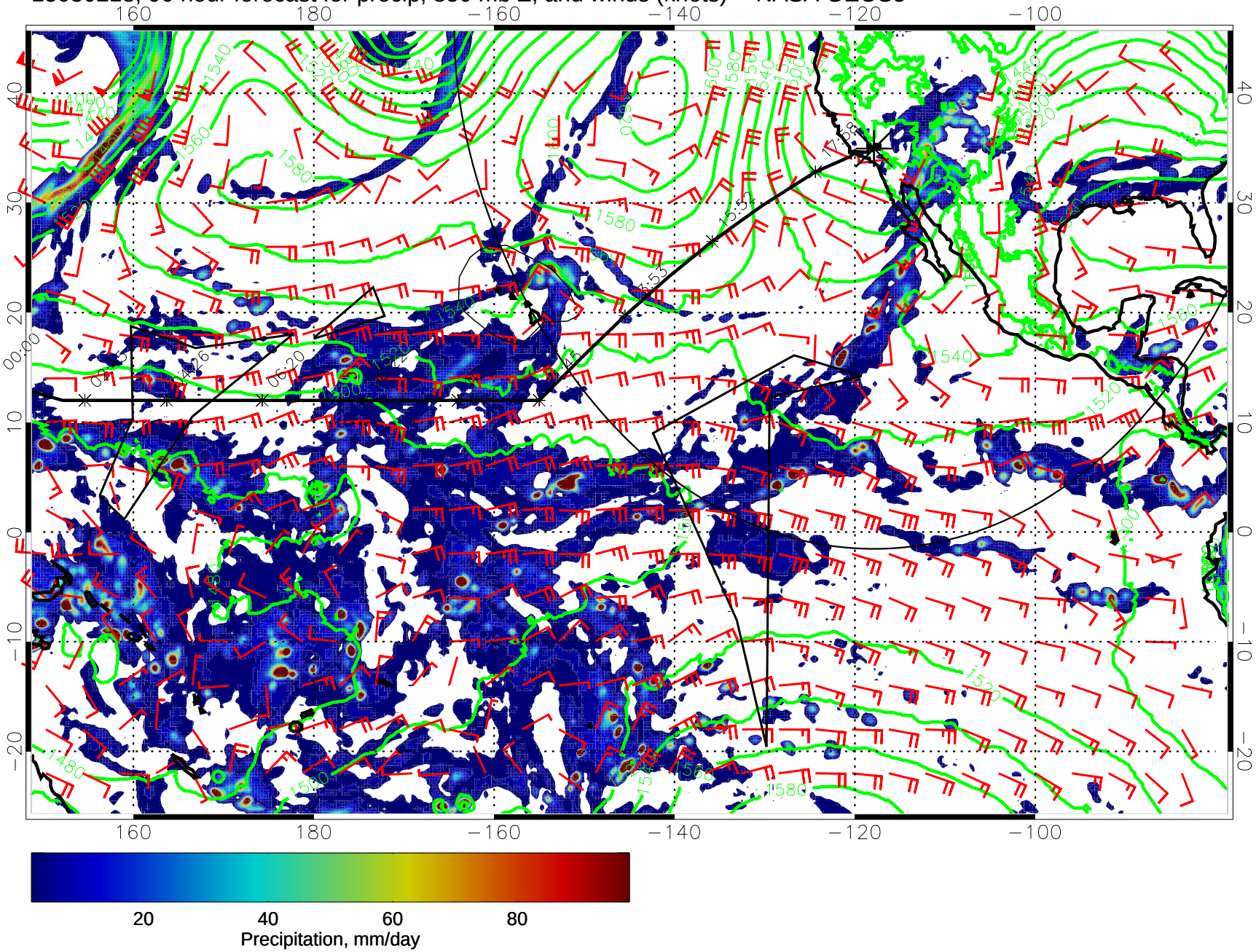

15030300, 96 hour forecast for precip, 850 mb Z, and winds (knots) -- NASA GEOS5

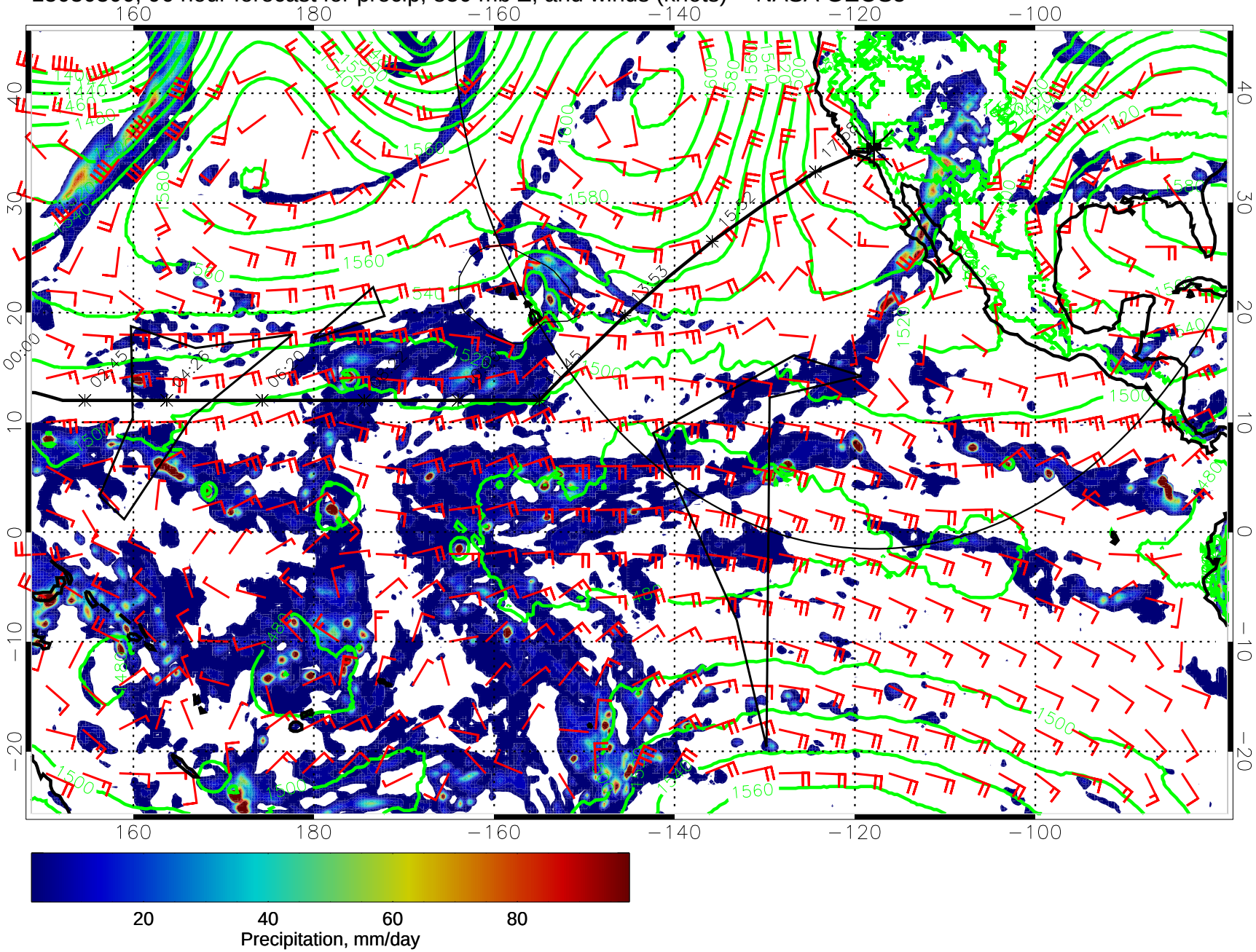

15030306, 102 hour forecast for precip, 850 mb Z, and winds (knots) -- NASA GEOS5

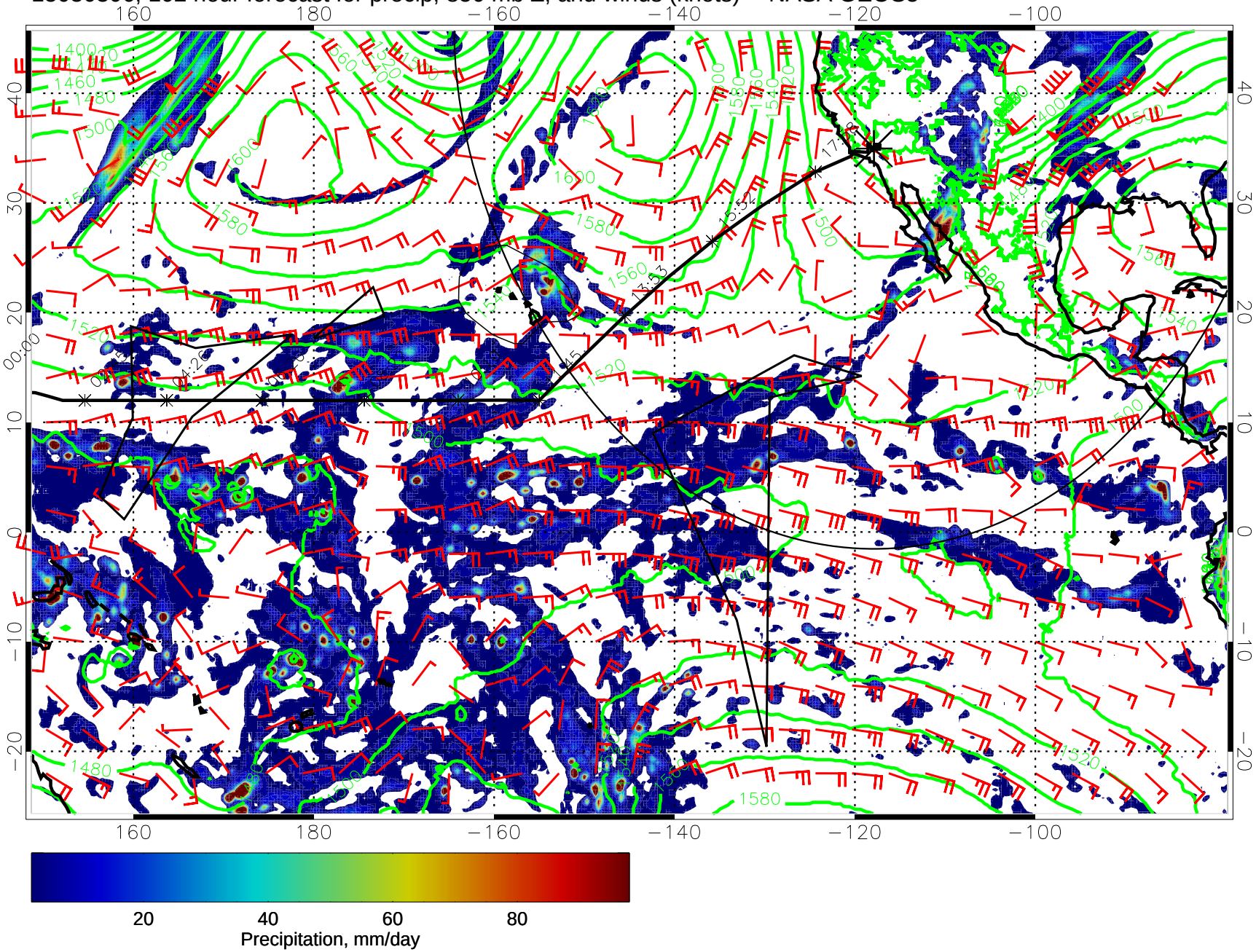

15030312, 108 hour forecast for precip, 850 mb Z, and winds (knots) -- NASA GEOS5

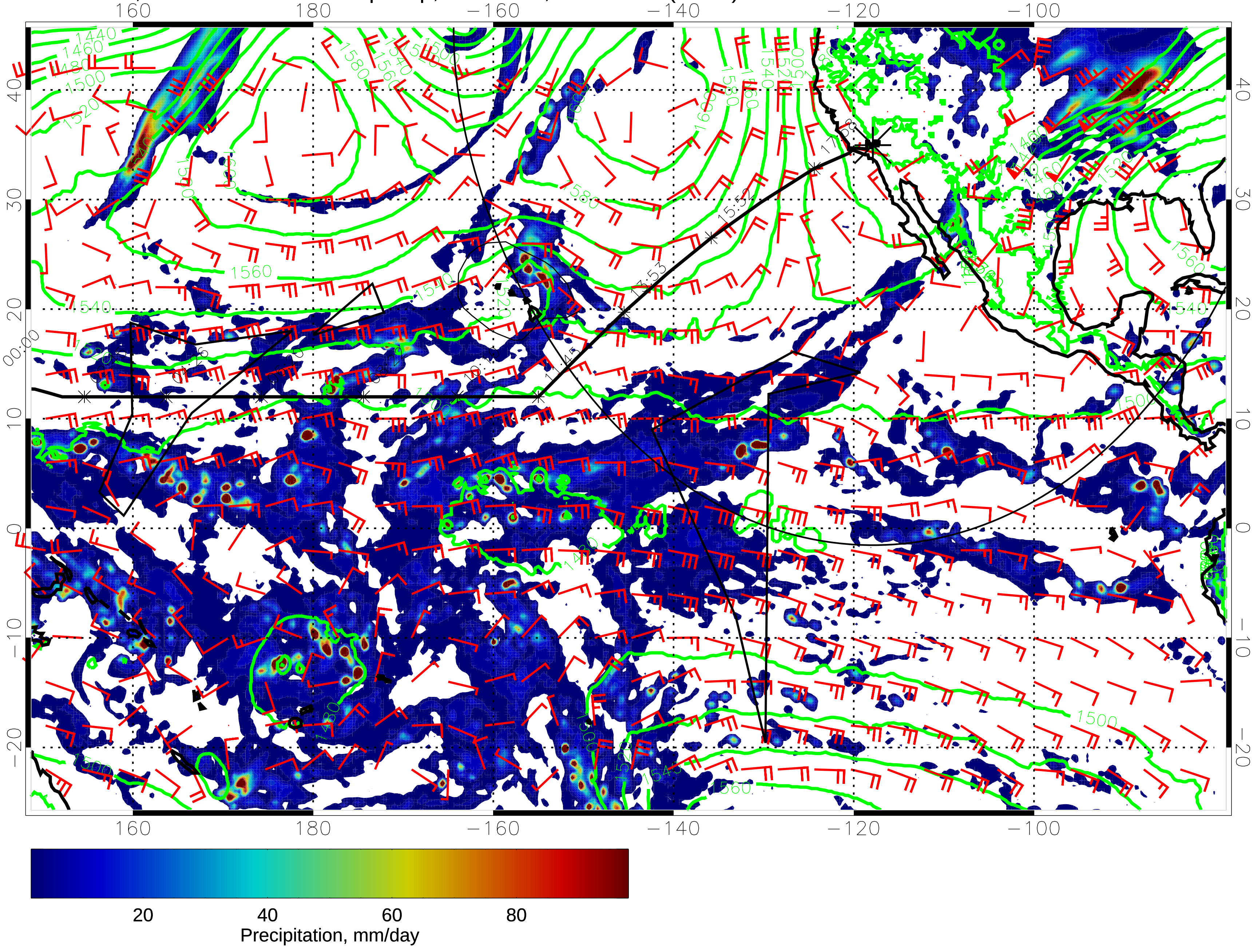

15030318, 114 hour forecast for precip, 850 mb Z, and winds (knots) -- NASA GEOS5

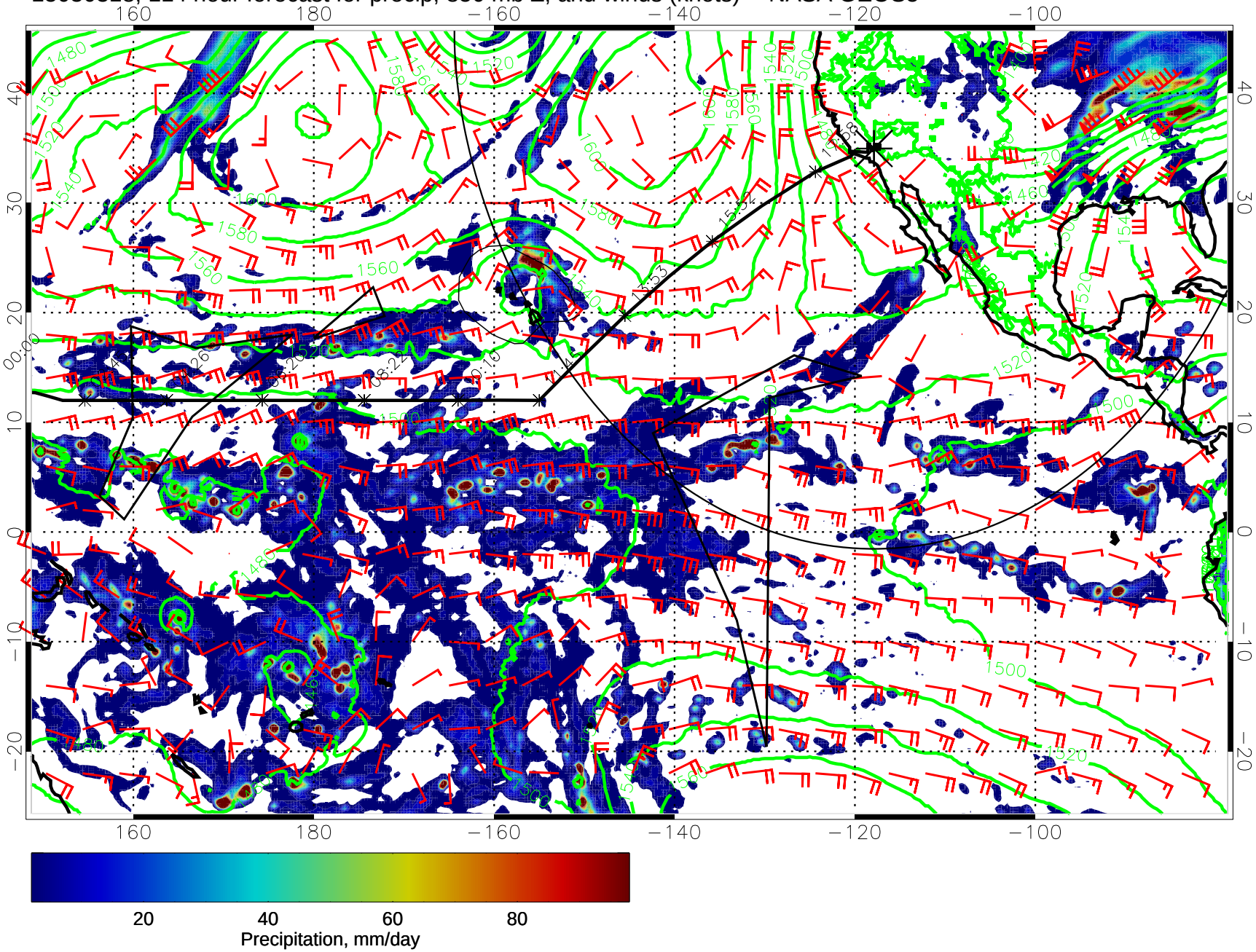
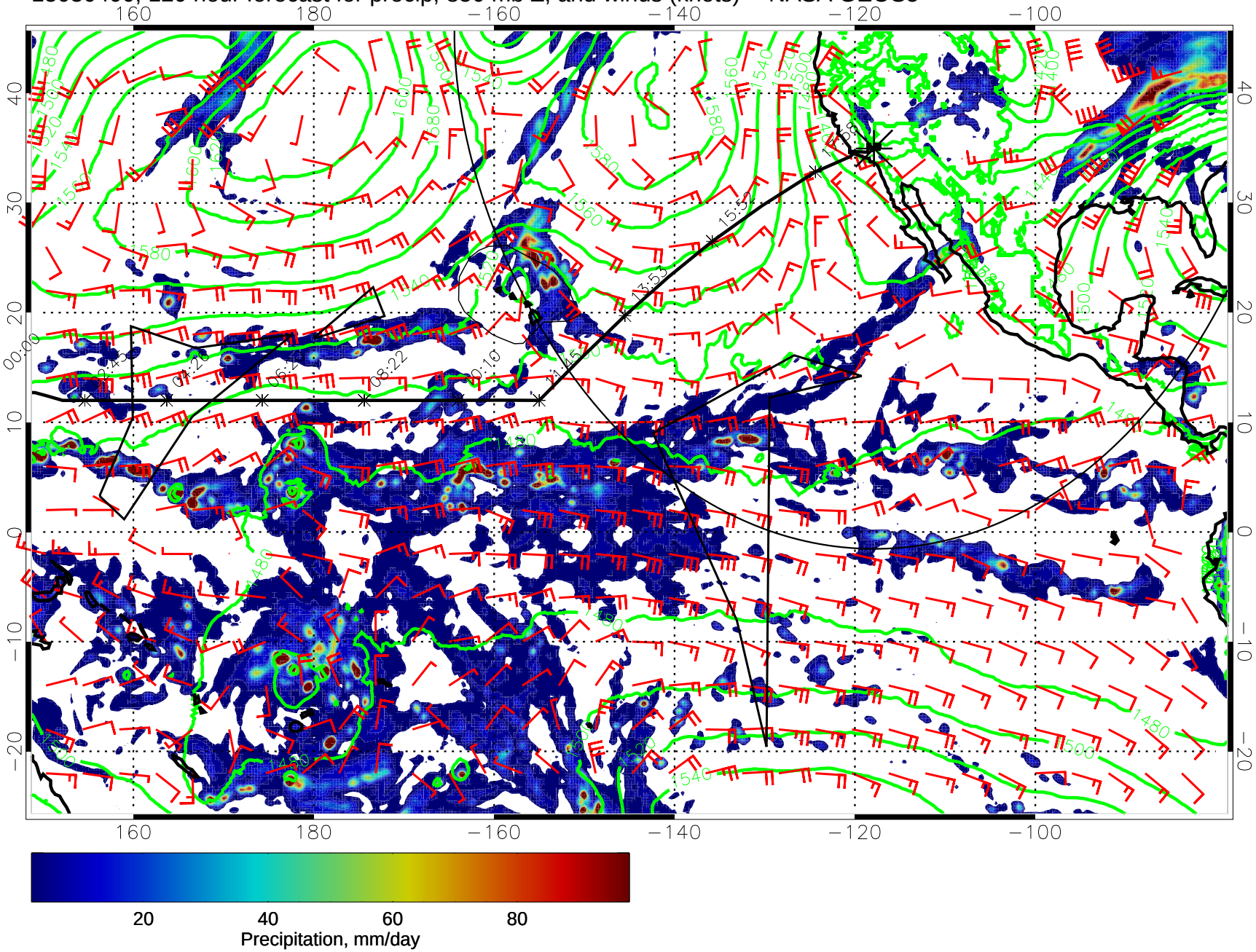
15030400, 120 hour forecast for precip, 850 mb Z, and winds (knots) -- NASA GEOS5