15022406, 6 hour forecast for precip, 925mb Z, and winds (knots) -- NASA GEOS5

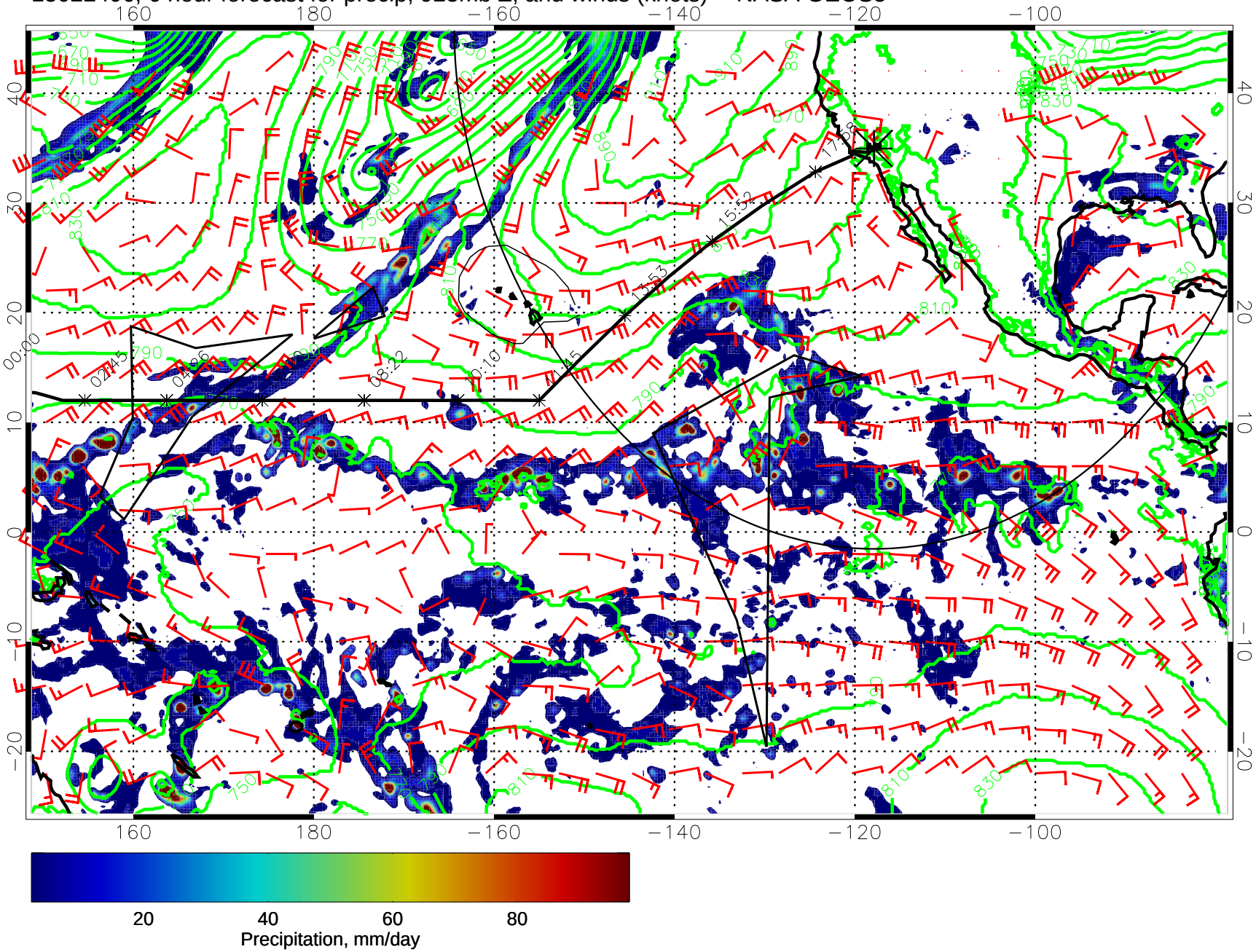

15022412, 12 hour forecast for precip, 925mb Z, and winds (knots) -- NASA GEOS5

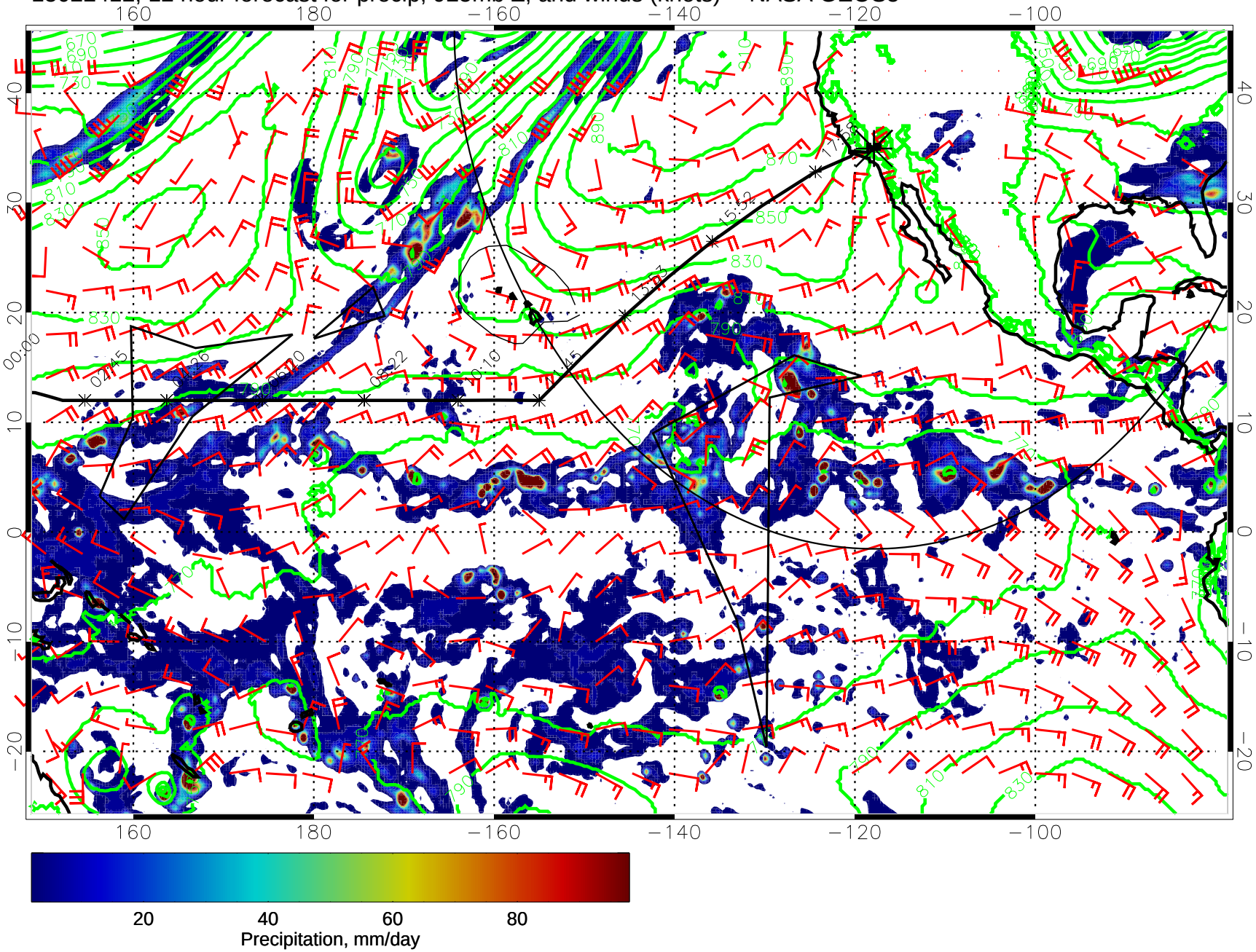

15022418, 18 hour forecast for precip, 925mb Z, and winds (knots) -- NASA GEOS5

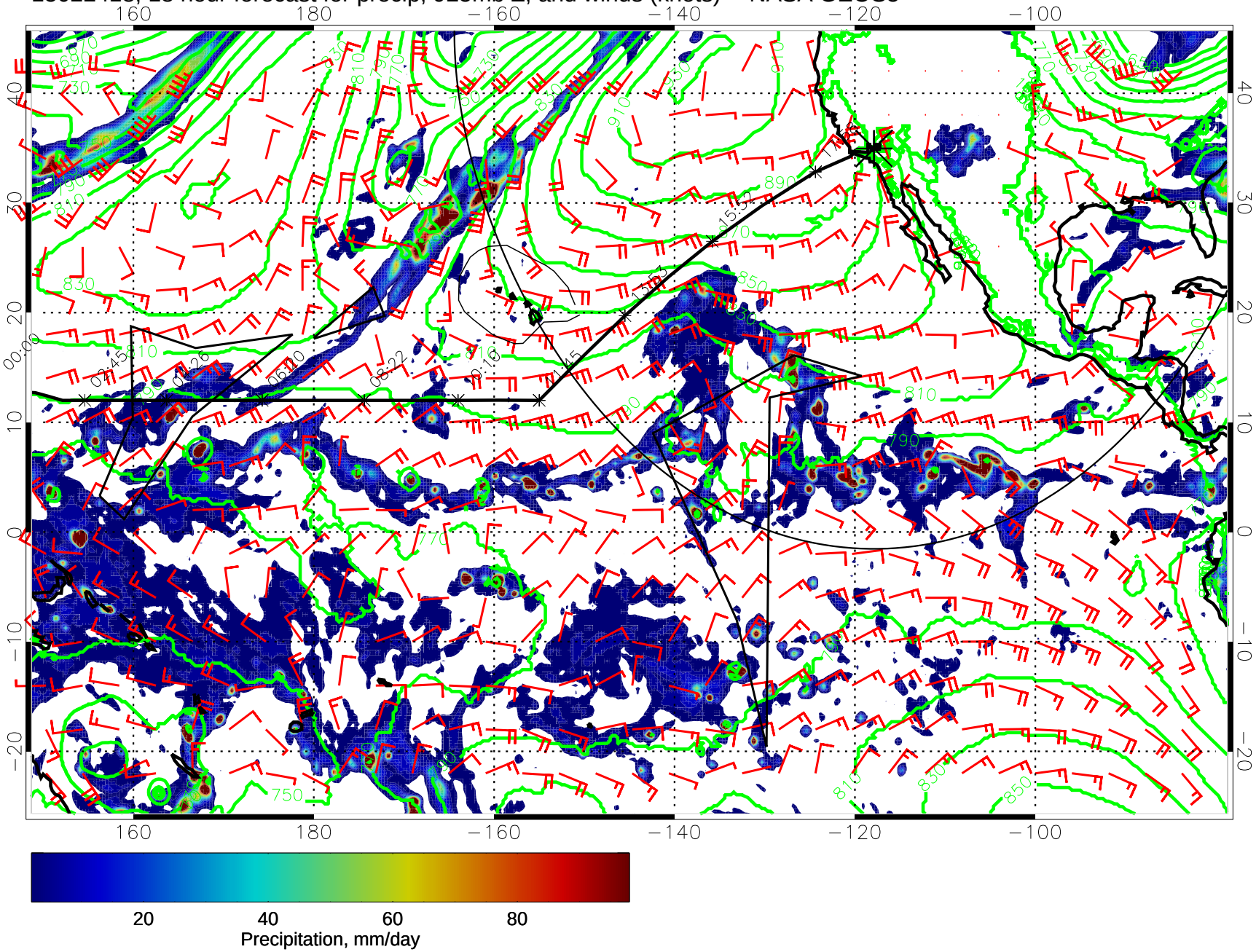

15022500, 24 hour forecast for precip, 925mb Z, and winds (knots) -- NASA GEOS5

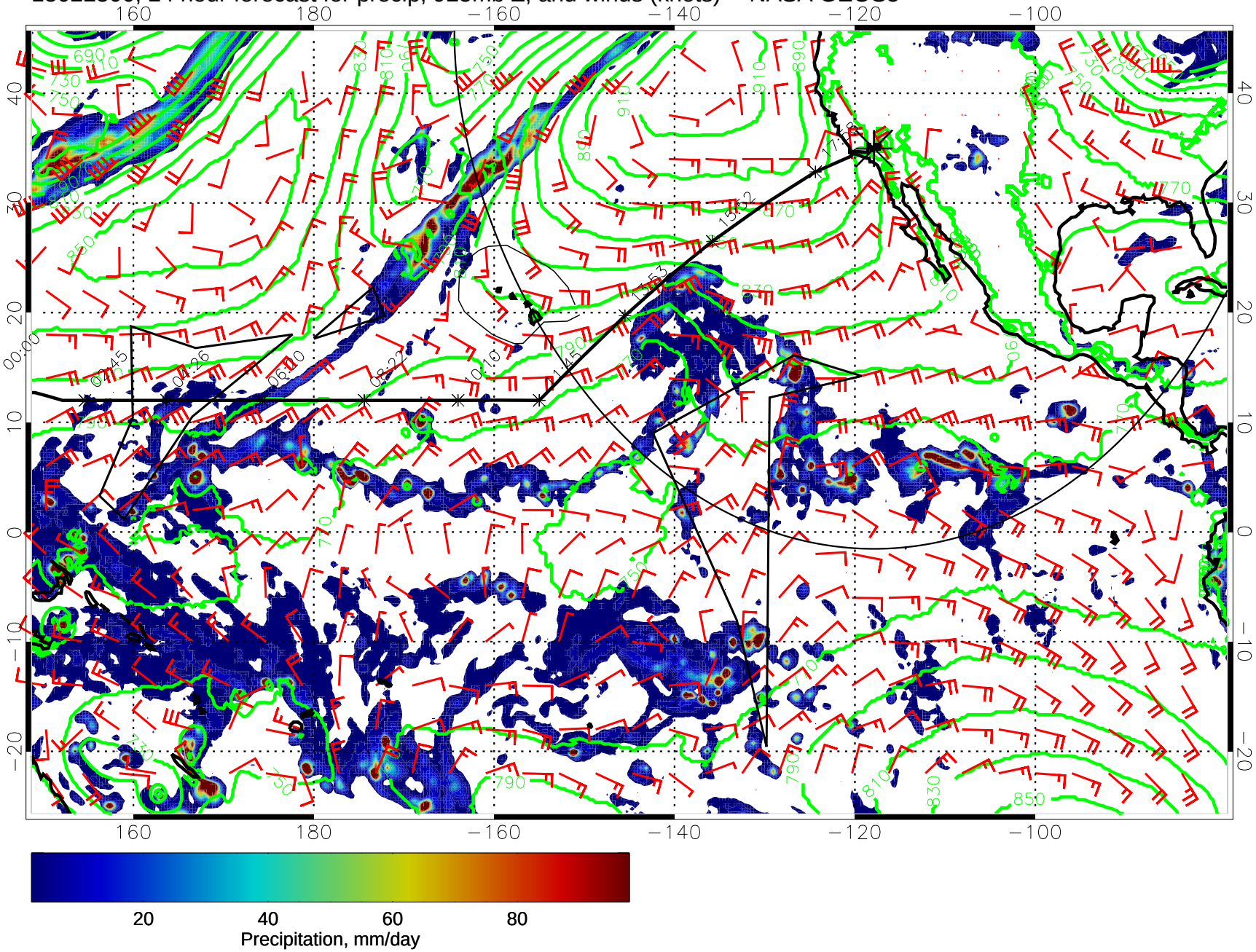

15022506, 30 hour forecast for precip, 925mb Z, and winds (knots) -- NASA GEOS5

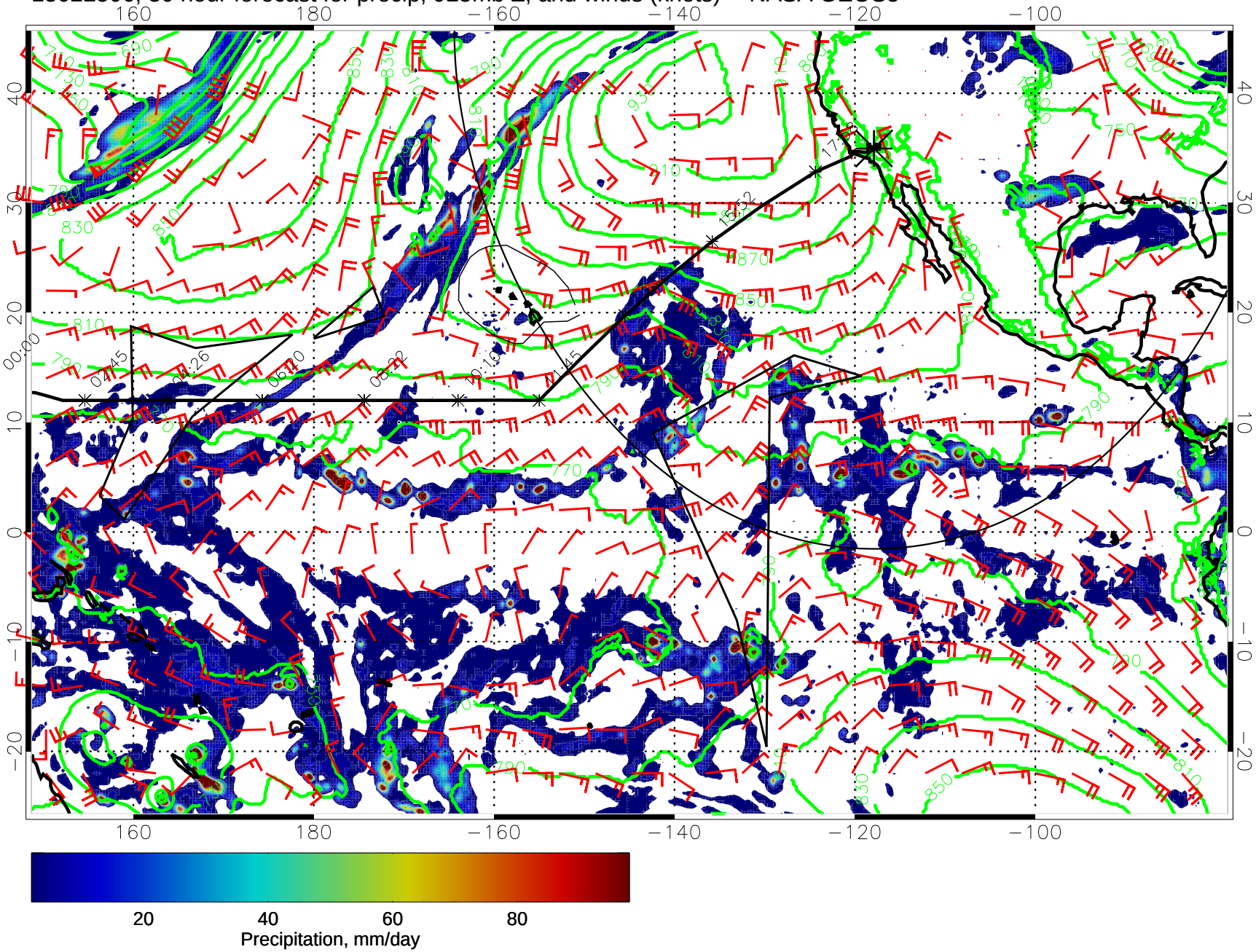

15022512, 36 hour forecast for precip, 925mb Z, and winds (knots) -- NASA GEOS5

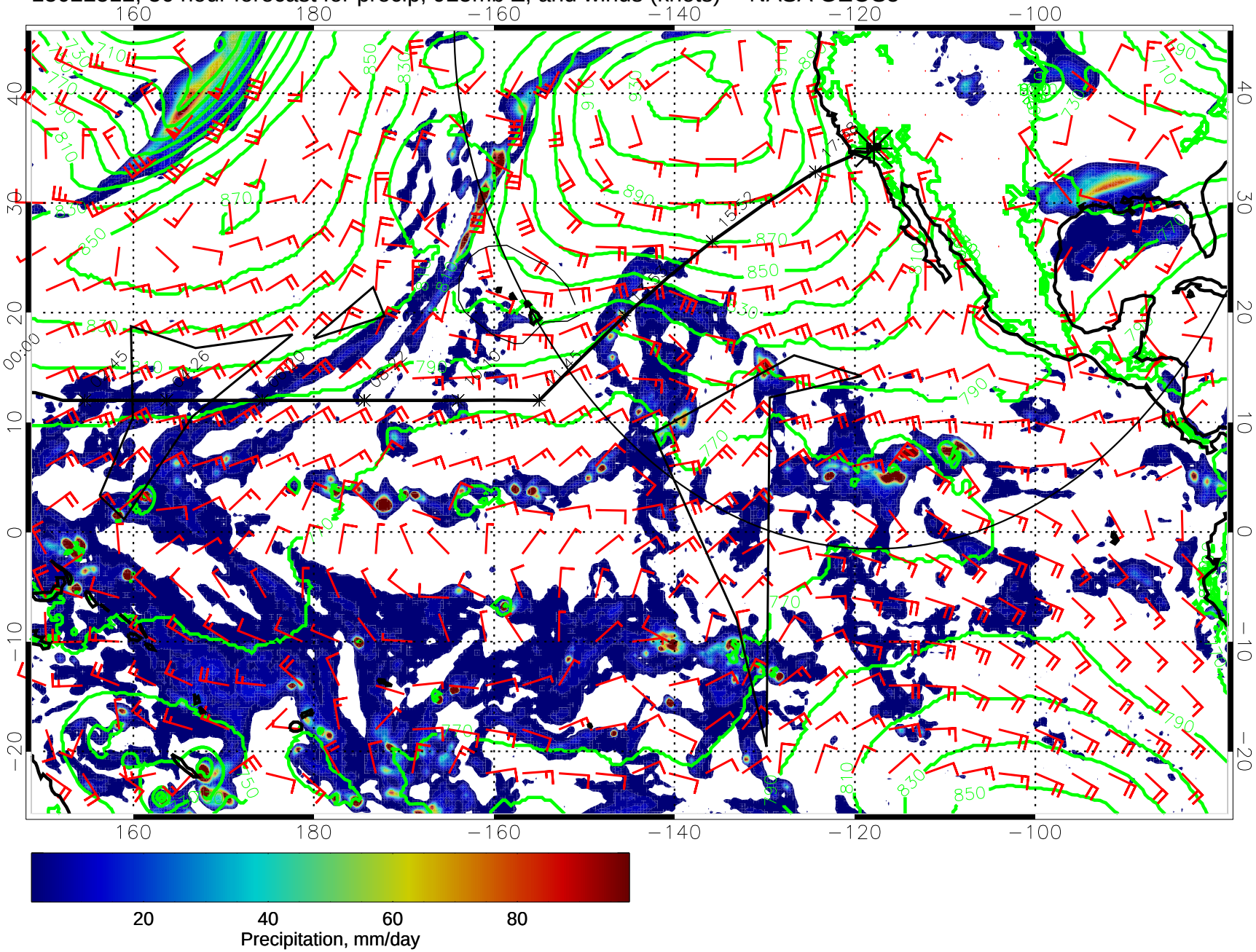

15022518, 42 hour forecast for precip, 925mb Z, and winds (knots) -- NASA GEOS5

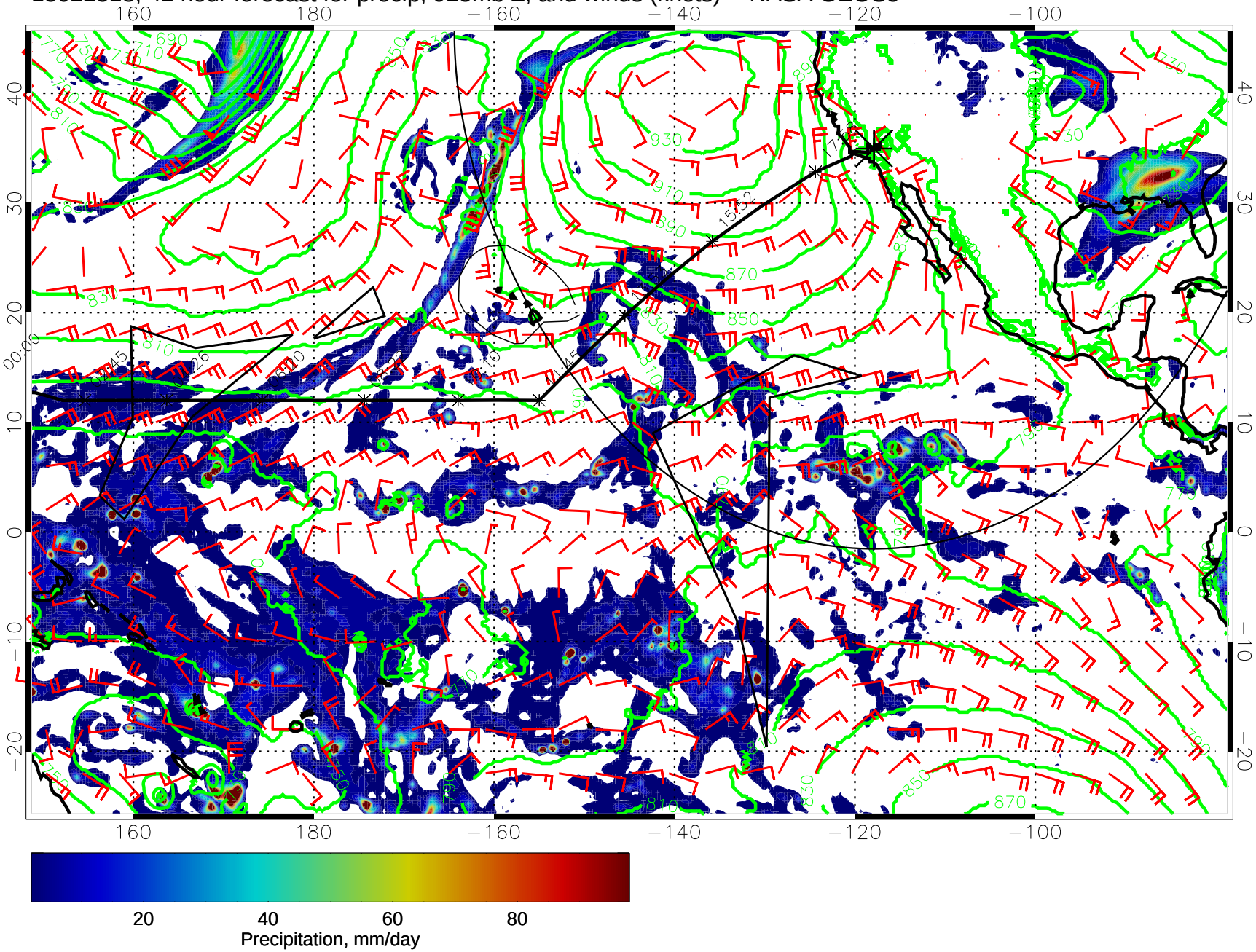

15022600, 48 hour forecast for precip, 925mb Z, and winds (knots) -- NASA GEOS5

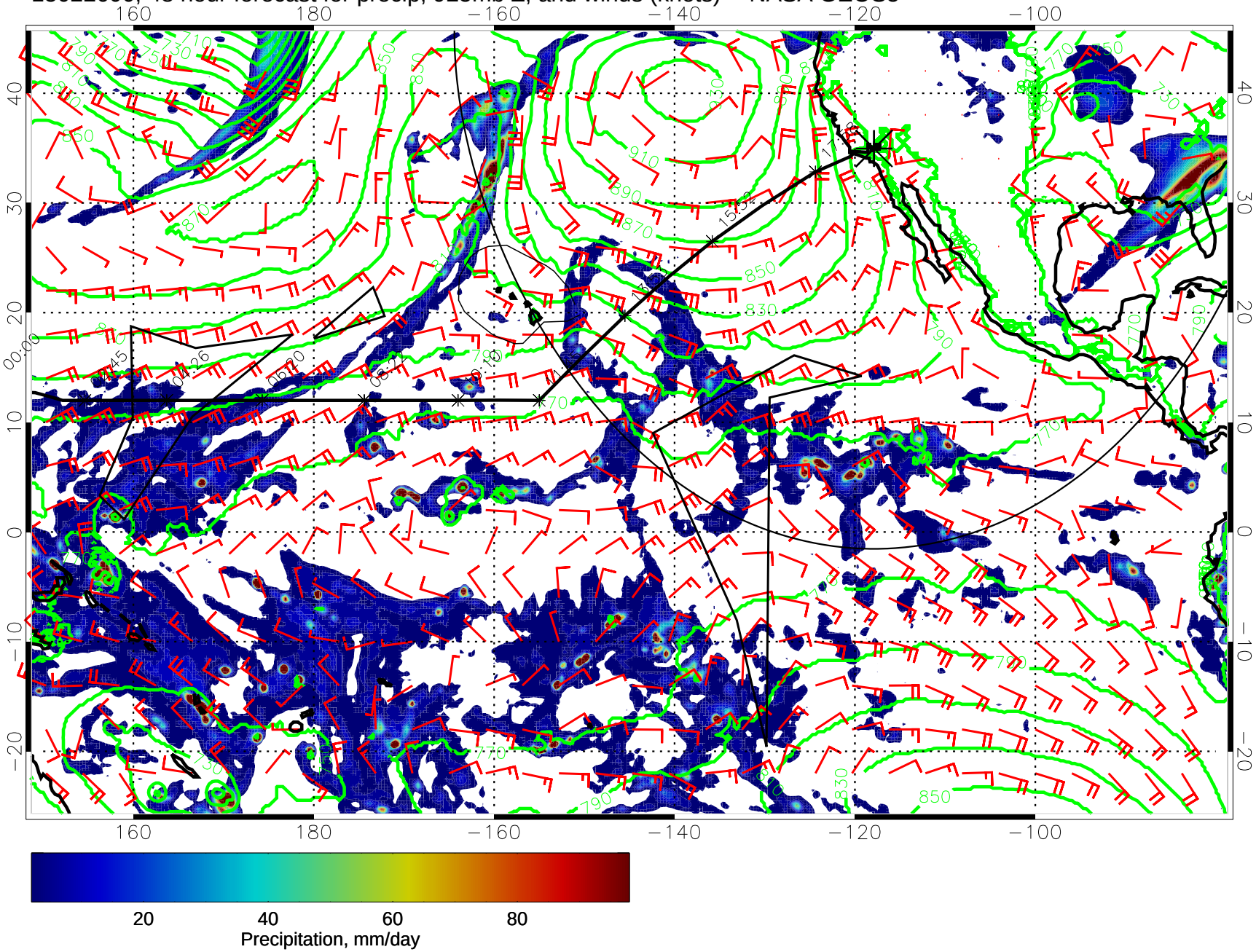

15022606, 54 hour forecast for precip, 925mb Z, and winds (knots) -- NASA GEOS5

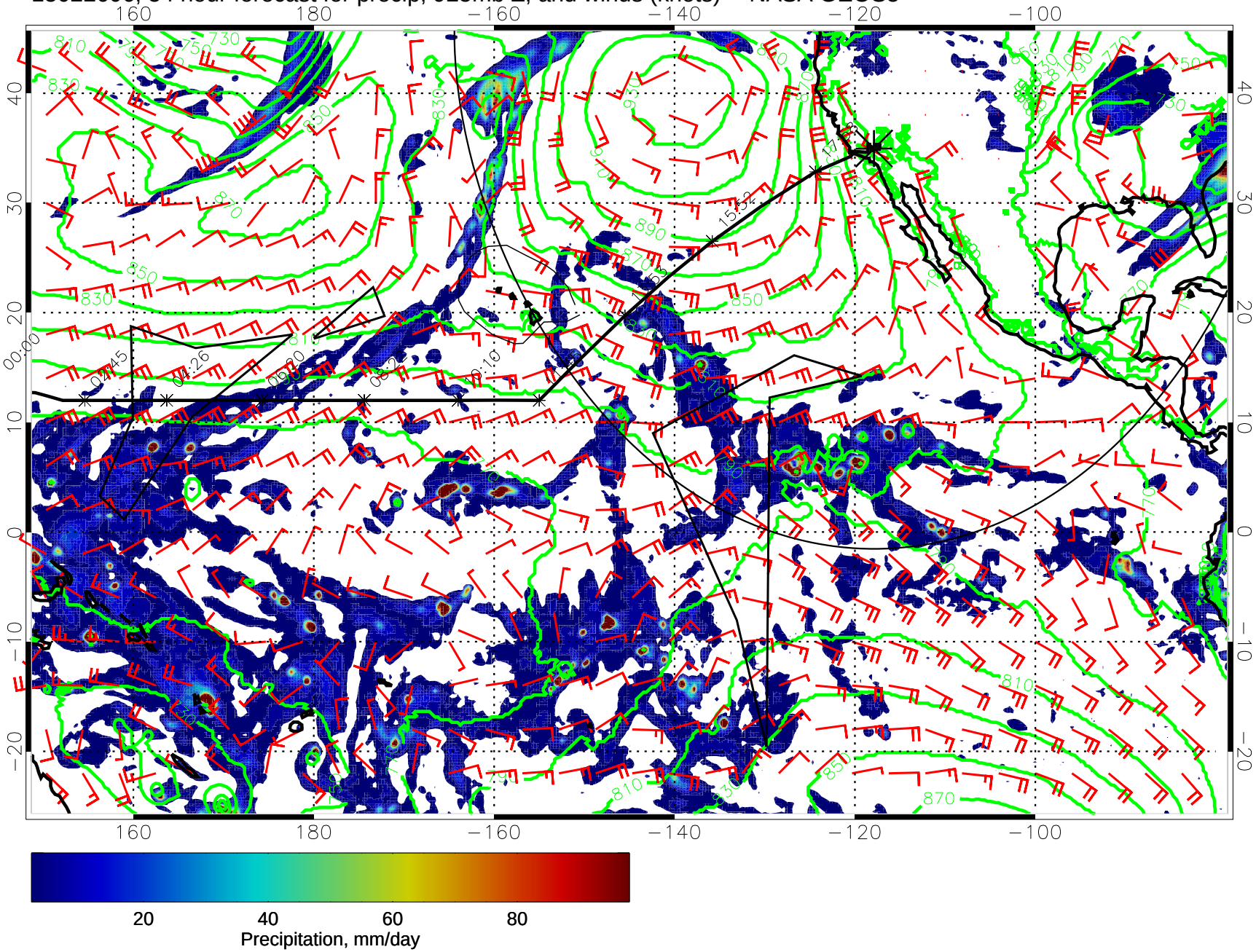

15022612, 60 hour forecast for precip, 925mb Z, and winds (knots) -- NASA GEOS5

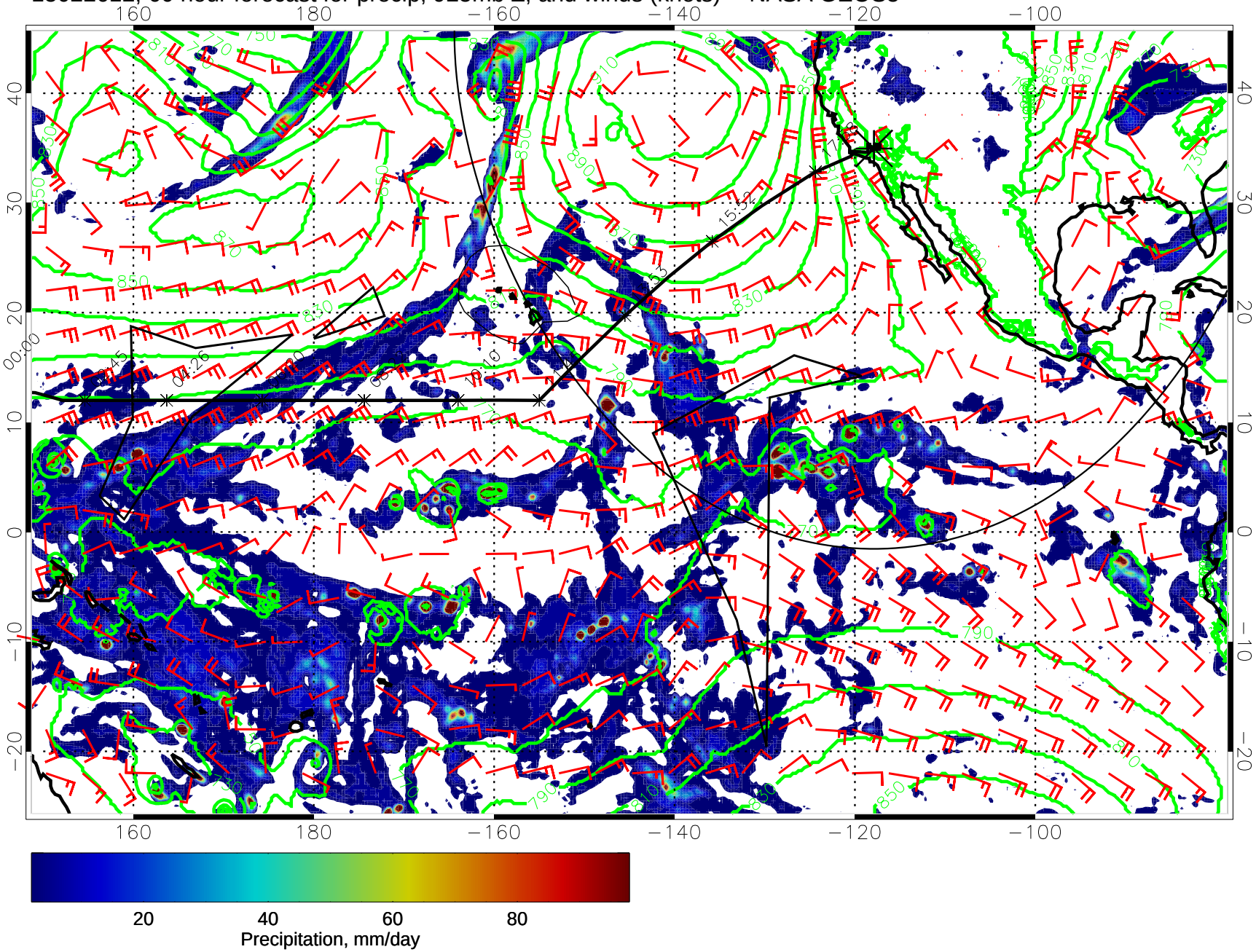

15022618, 66 hour forecast for precip, 925mb Z, and winds (knots) -- NASA GEOS5

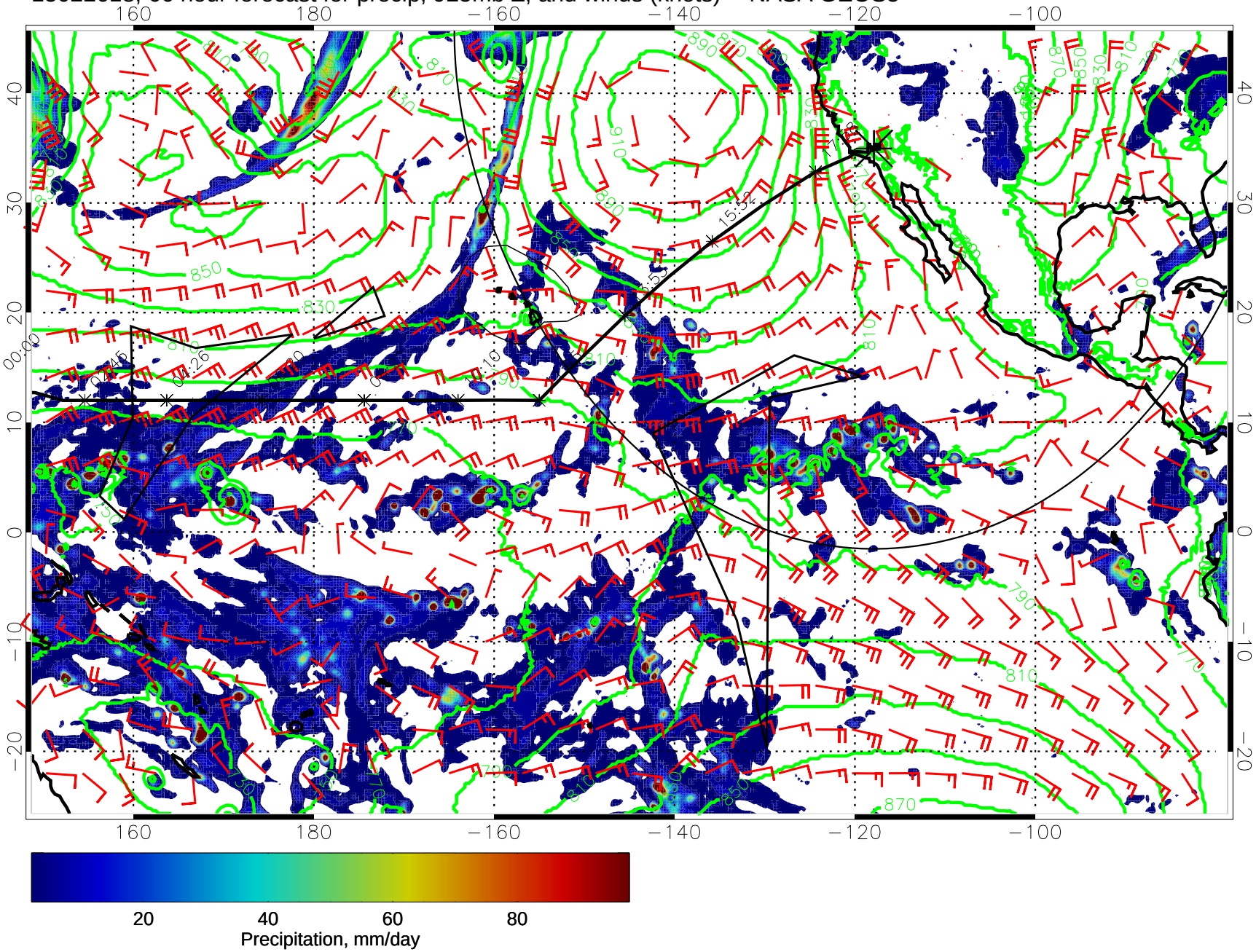

15022700, 72 hour forecast for precip, 925mb Z, and winds (knots) -- NASA GEOS5

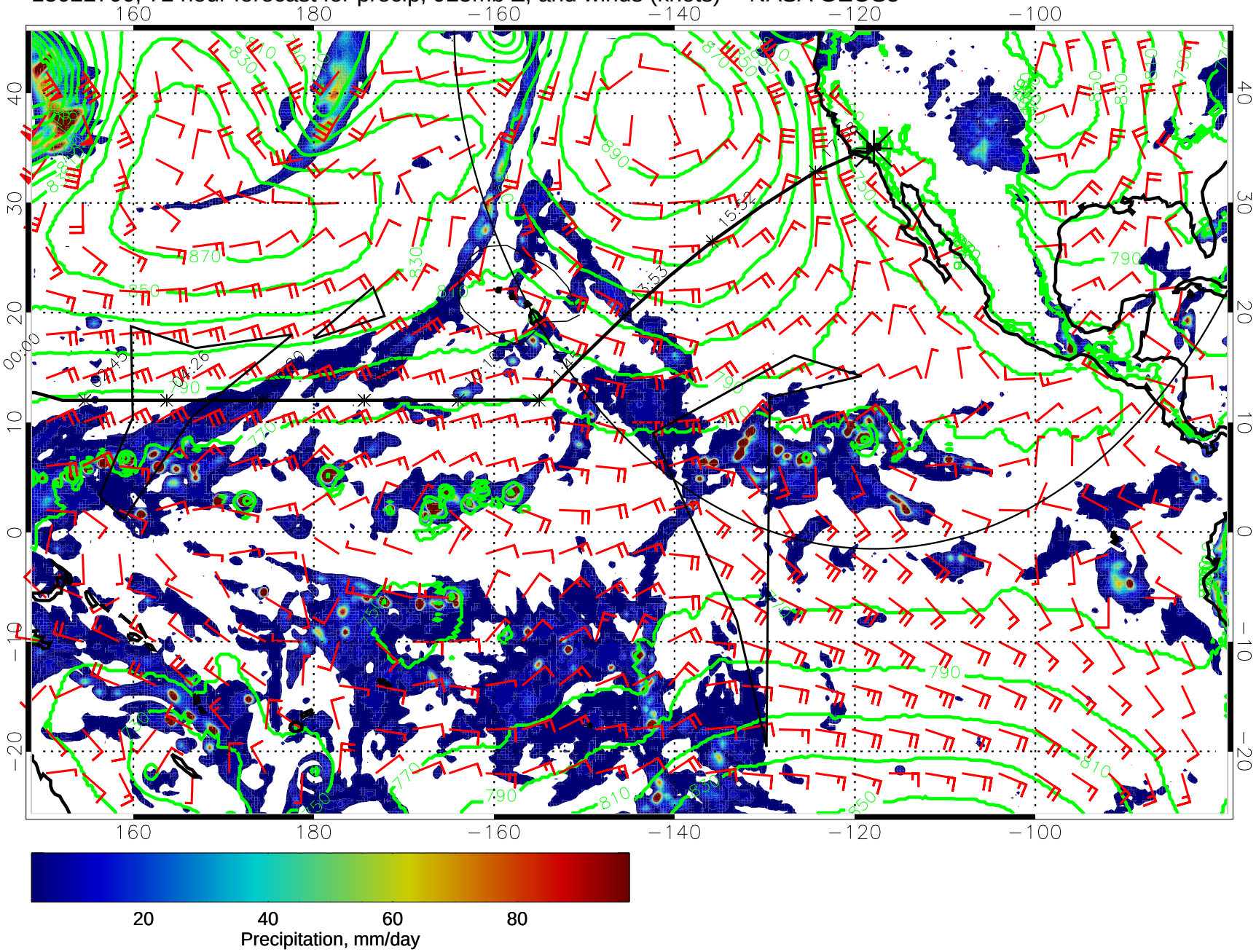

15022706, 78 hour forecast for precip, 925mb Z, and winds (knots) -- NASA GEOS5

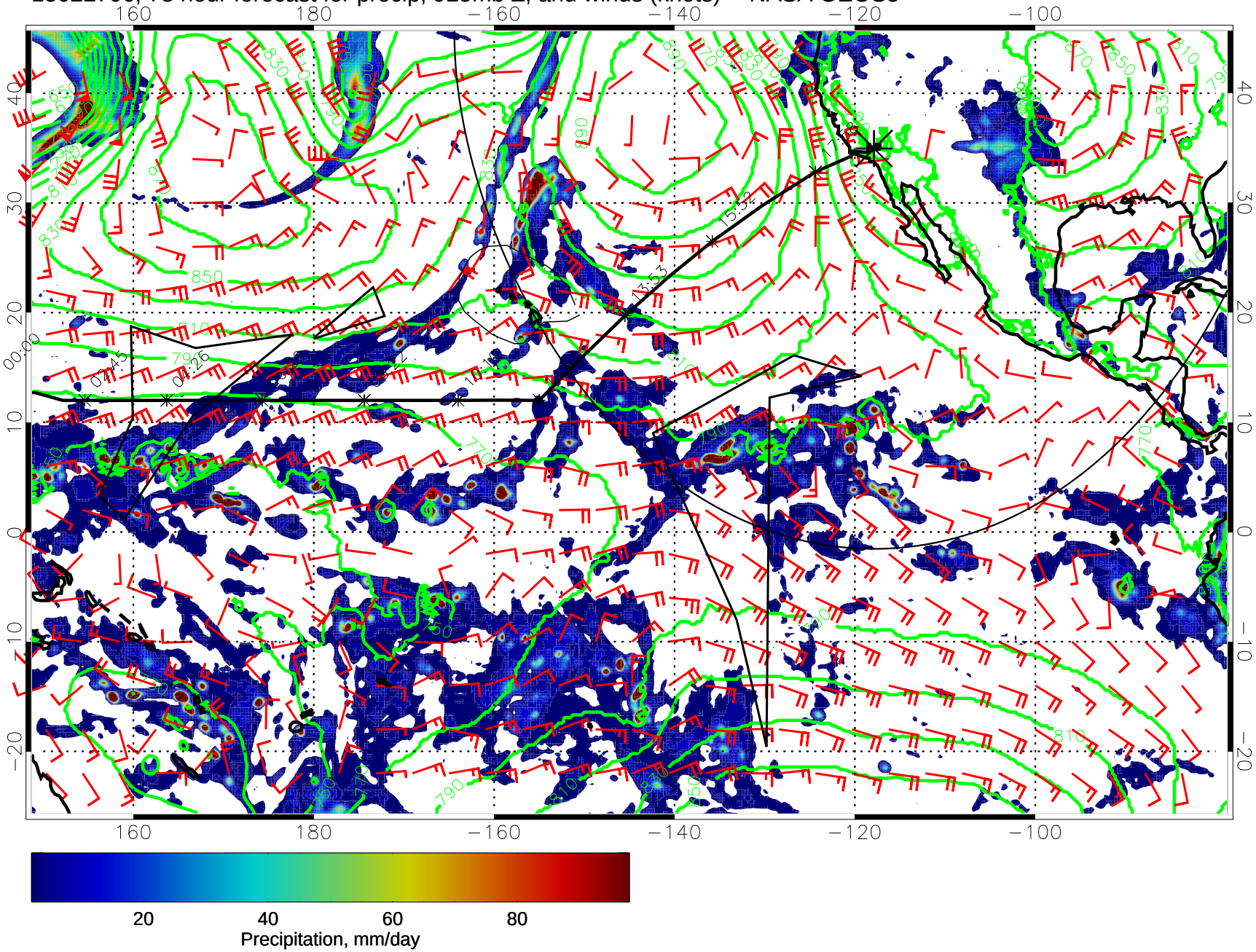

15022712, 84 hour forecast for precip, 925mb Z, and winds (knots) -- NASA GEOS5

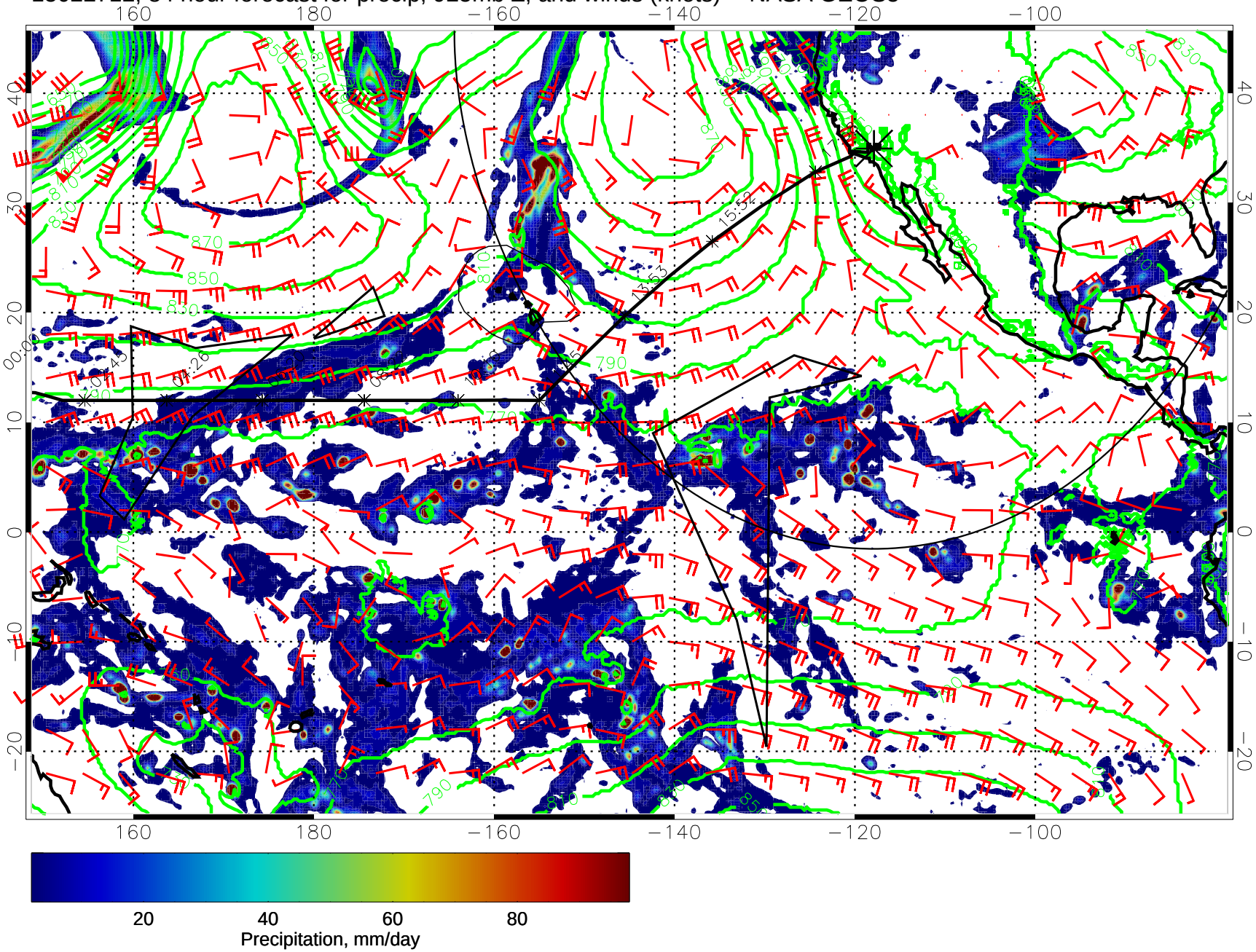

15022718, 90 hour forecast for precip, 925mb Z, and winds (knots) -- NASA GEOS5

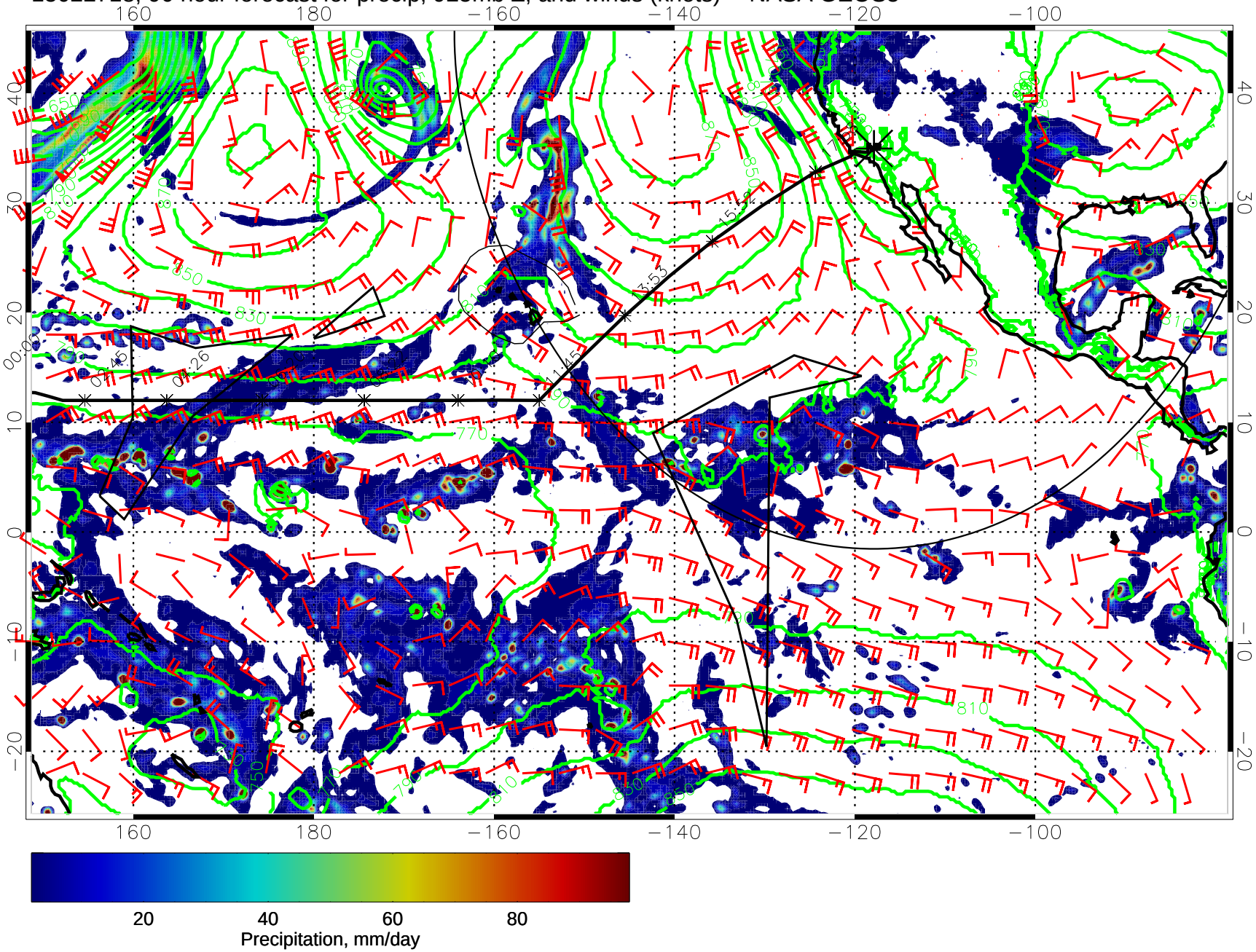

15022800, 96 hour forecast for precip, 925mb Z, and winds (knots) -- NASA GEOS5

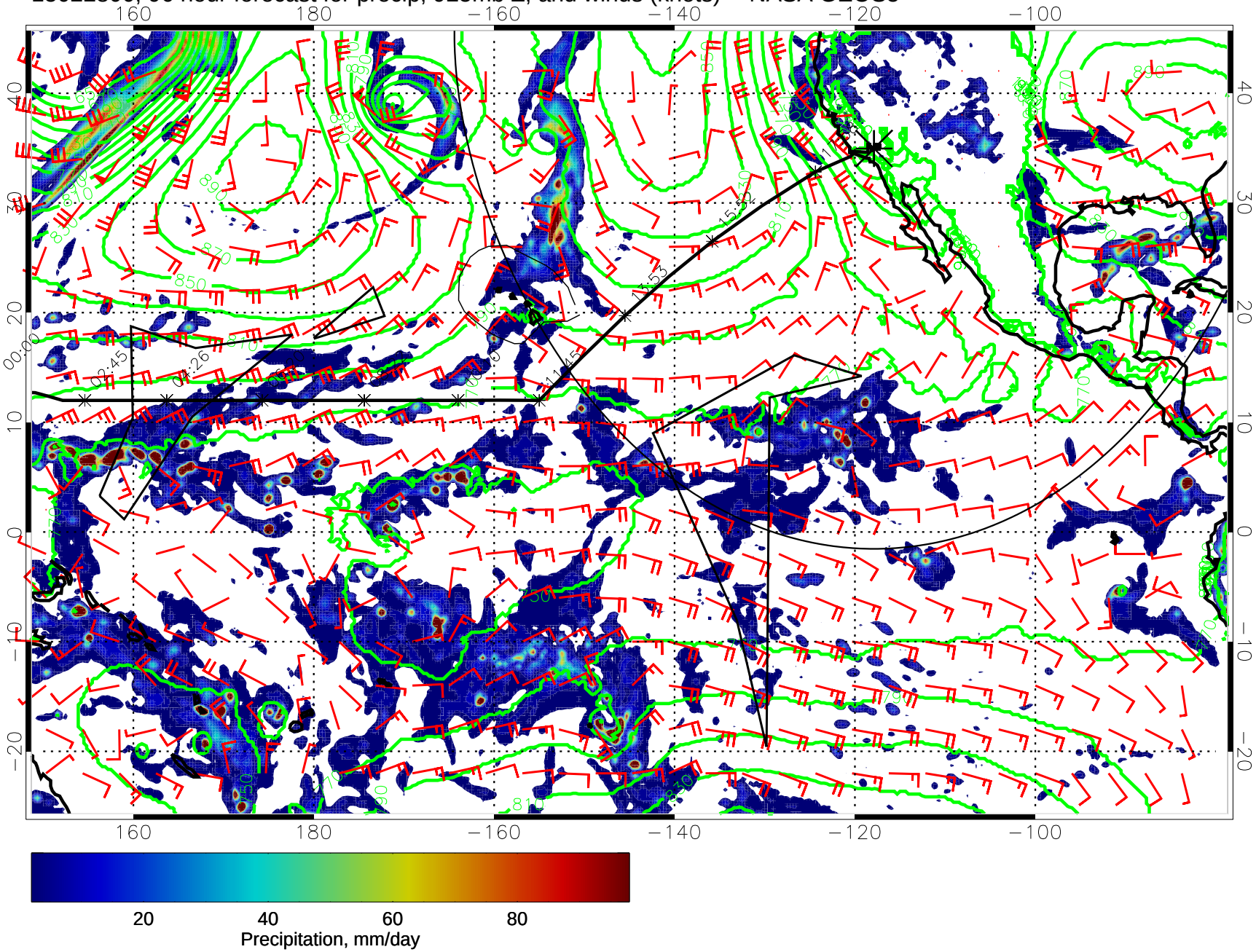

15022806, 102 hour forecast for precip, 925mb Z, and winds (knots) -- NASA GEOS5

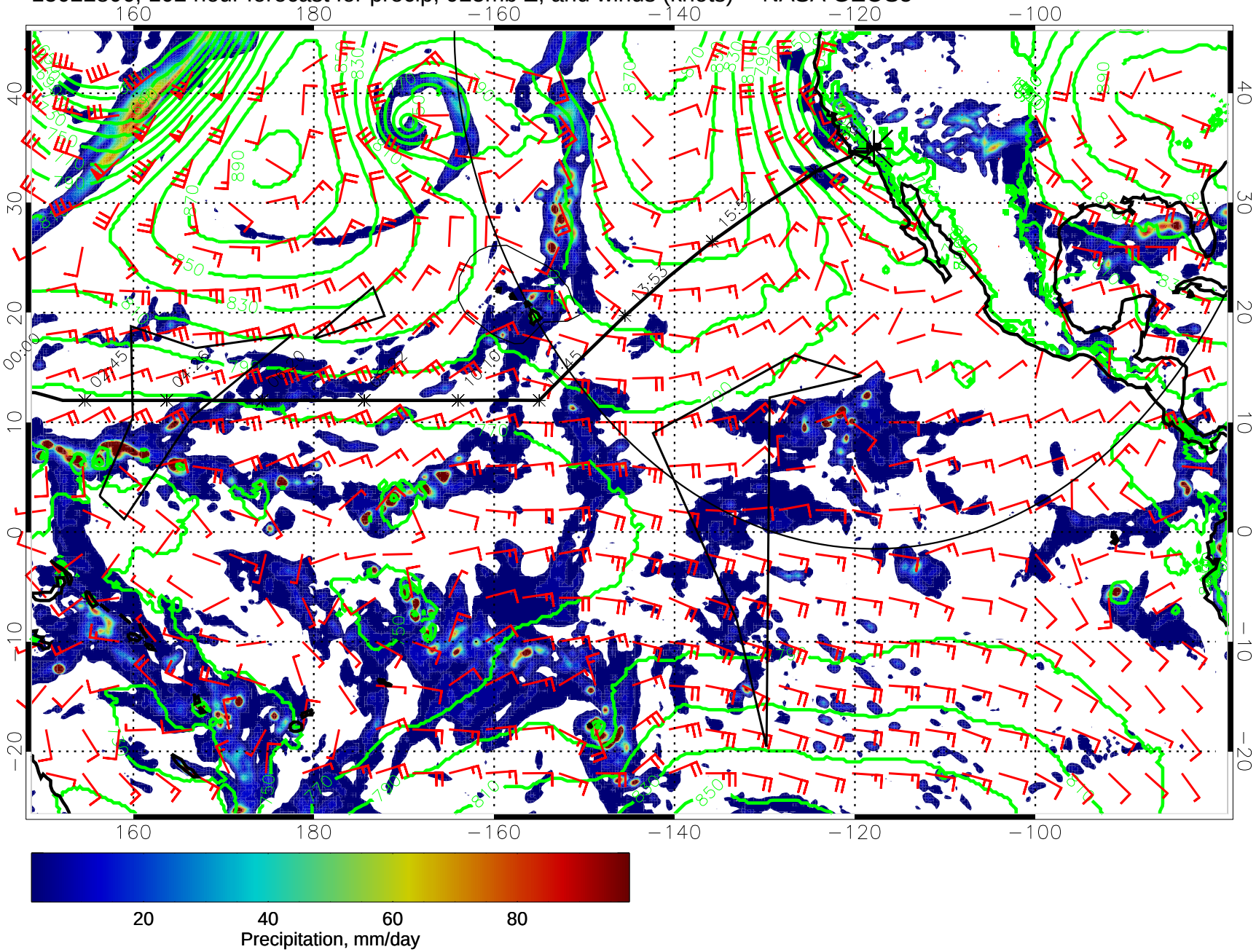

15022812, 108 hour forecast for precip, 925mb Z, and winds (knots) -- NASA GEOS5

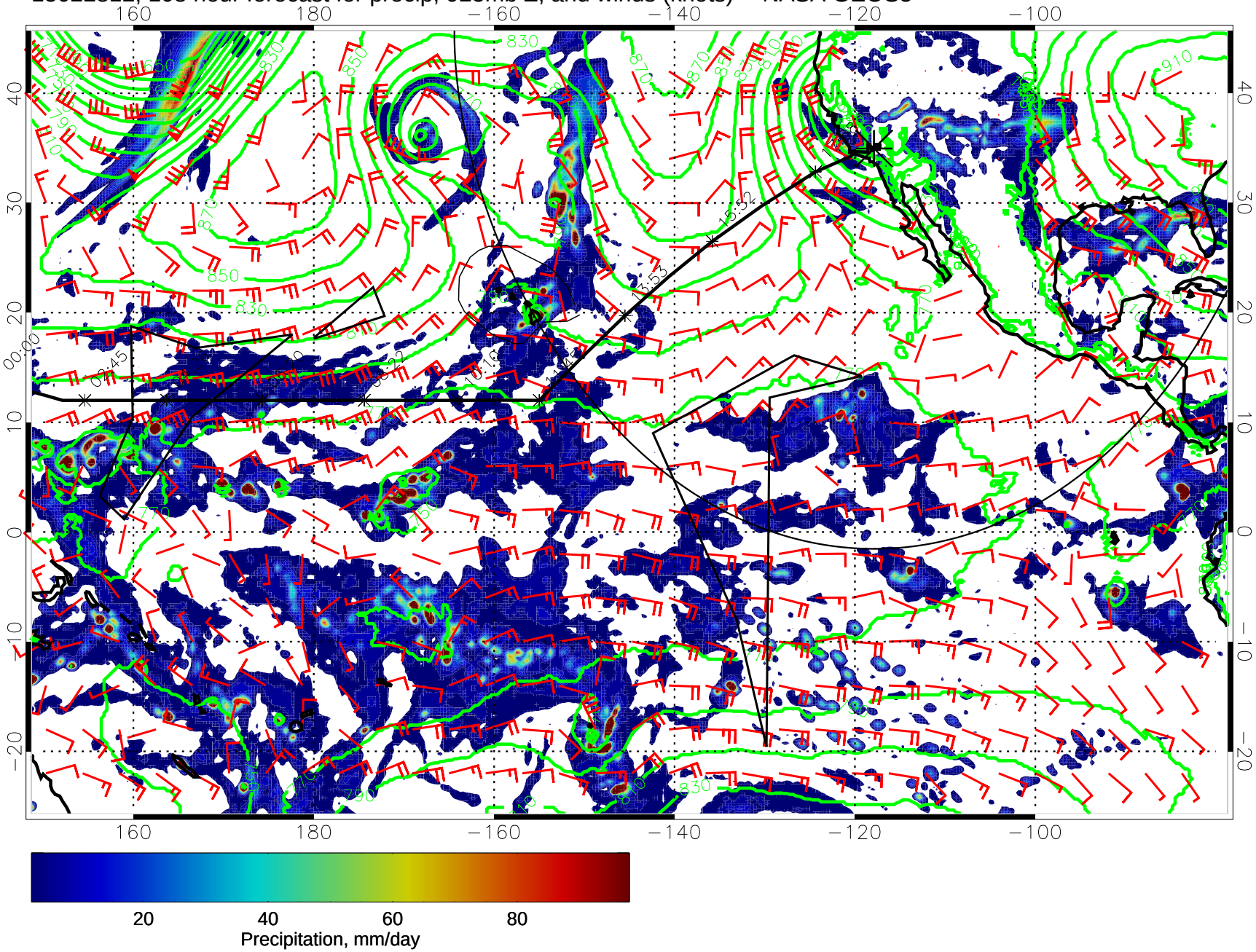

15022818, 114 hour forecast for precip, 925mb Z, and winds (knots) -- NASA GEOS5

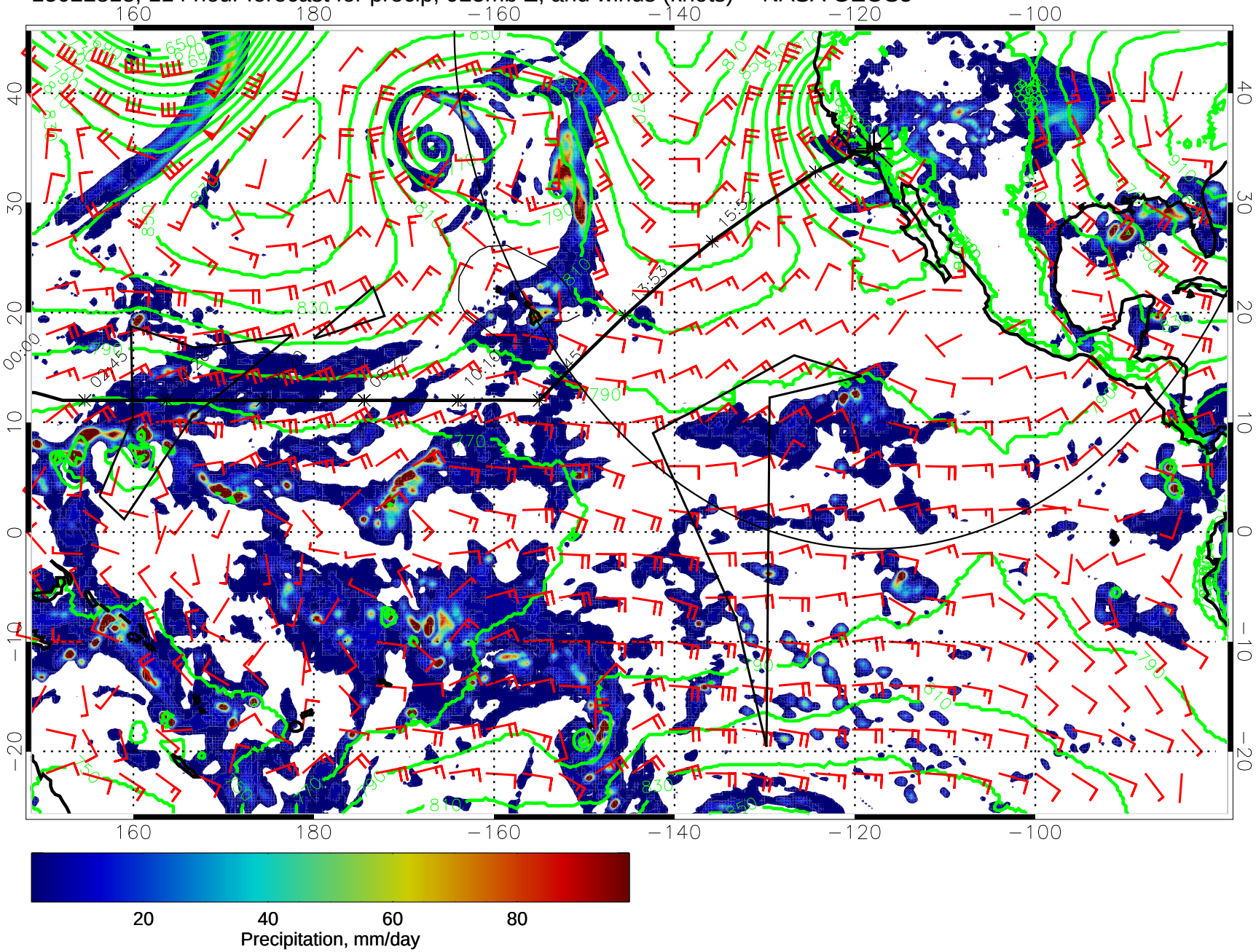
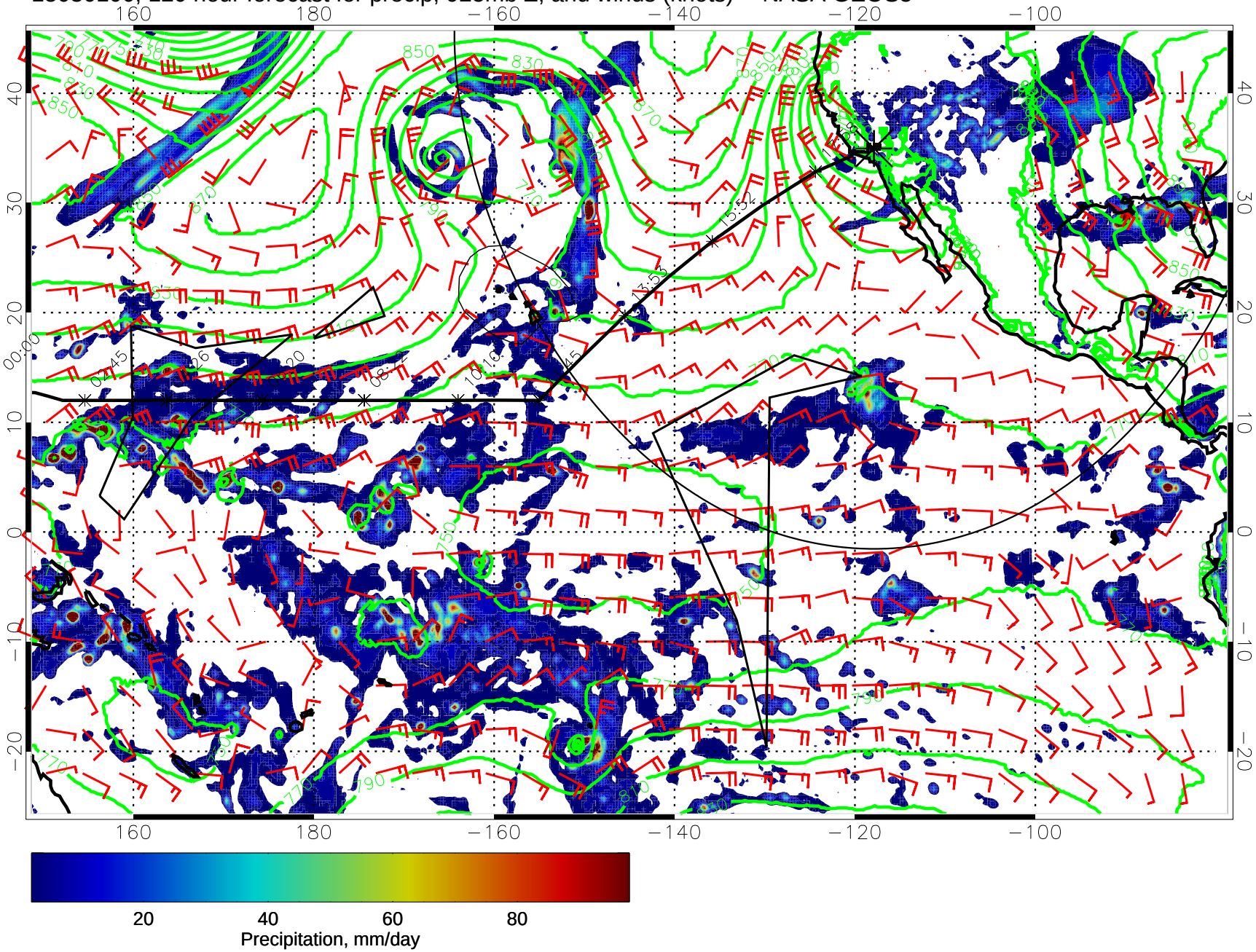
15030100, 120 hour forecast for precip, 925mb Z, and winds (knots) -- NASA GEOS5