15022106, 6 hour forecast for precip, 850 mb Z, and winds (knots) -- NASA GEOS5

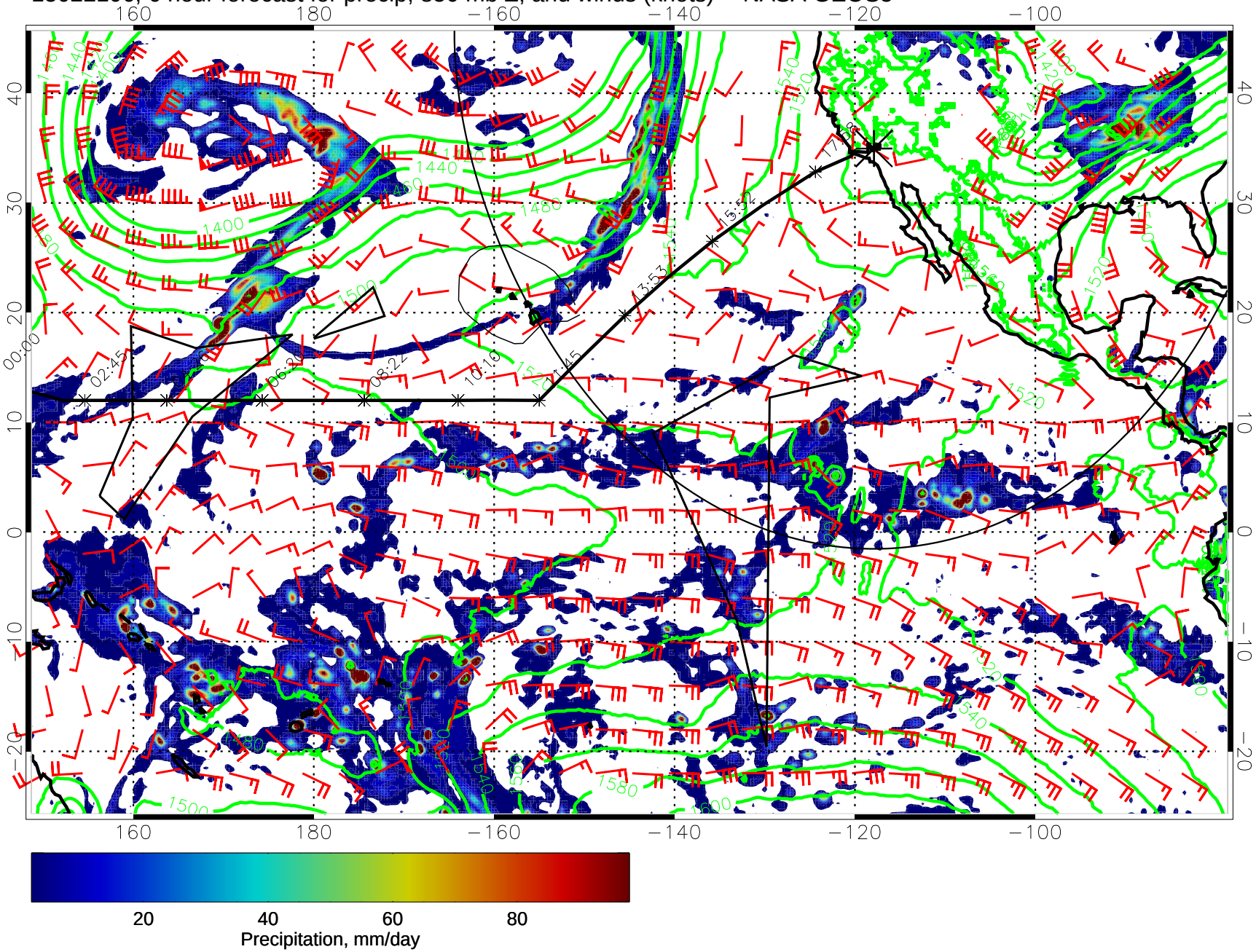

15022112, 12 hour forecast for precip, 850 mb Z, and winds (knots) -- NASA GEOS5

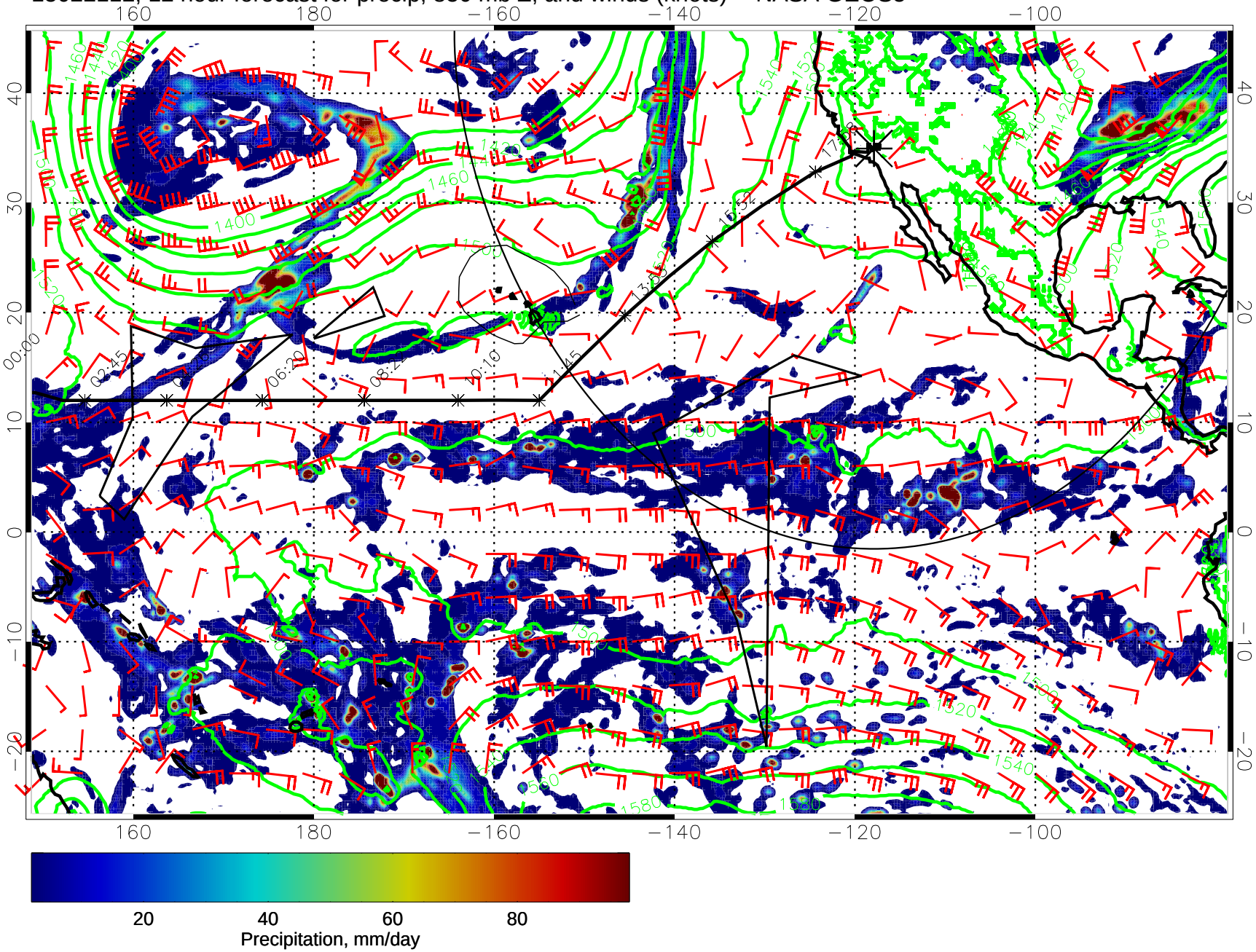

15022118, 18 hour forecast for precip, 850 mb Z, and winds (knots) -- NASA GEOS5

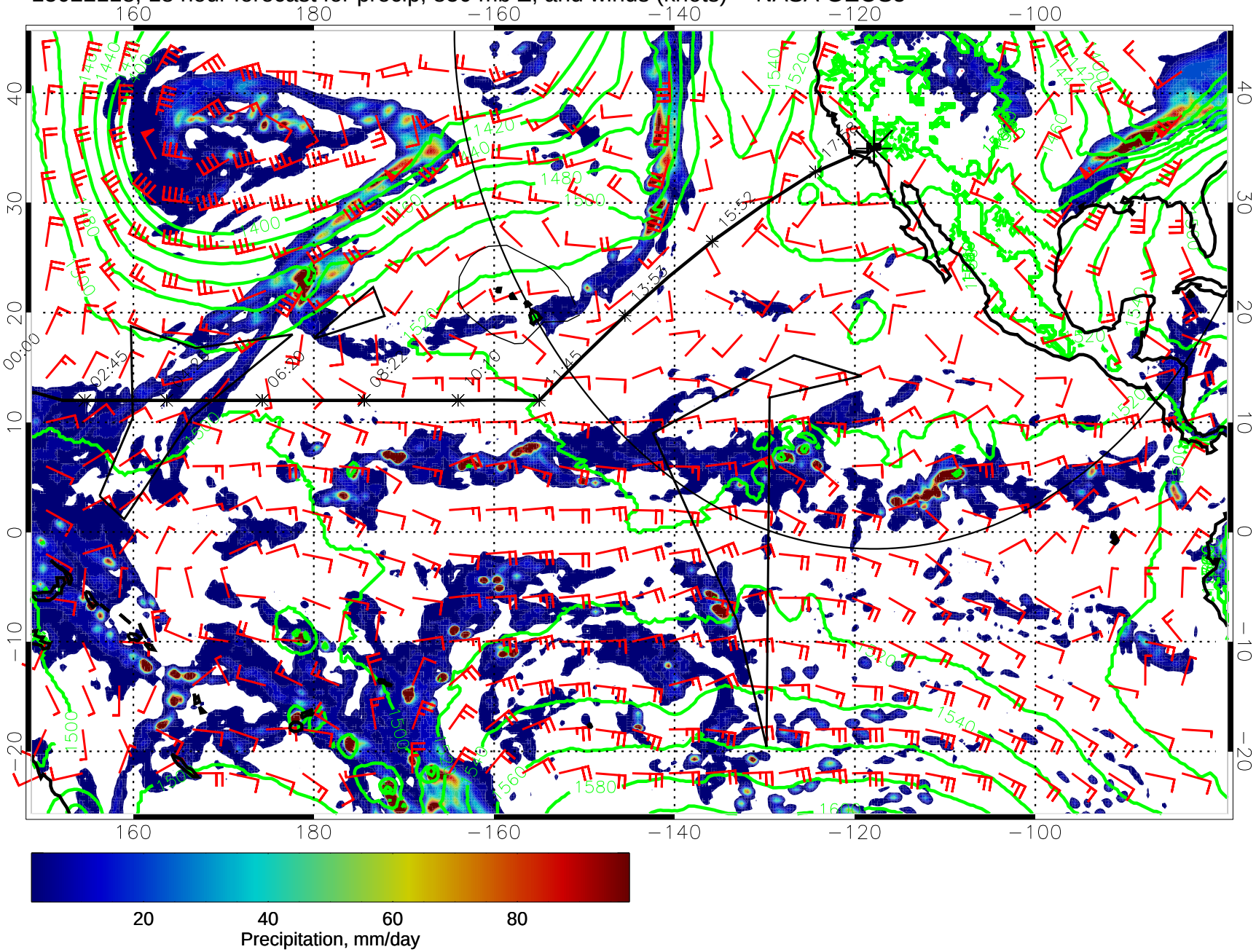

15022200, 24 hour forecast for precip, 850 mb Z, and winds (knots) -- NASA GEOS5

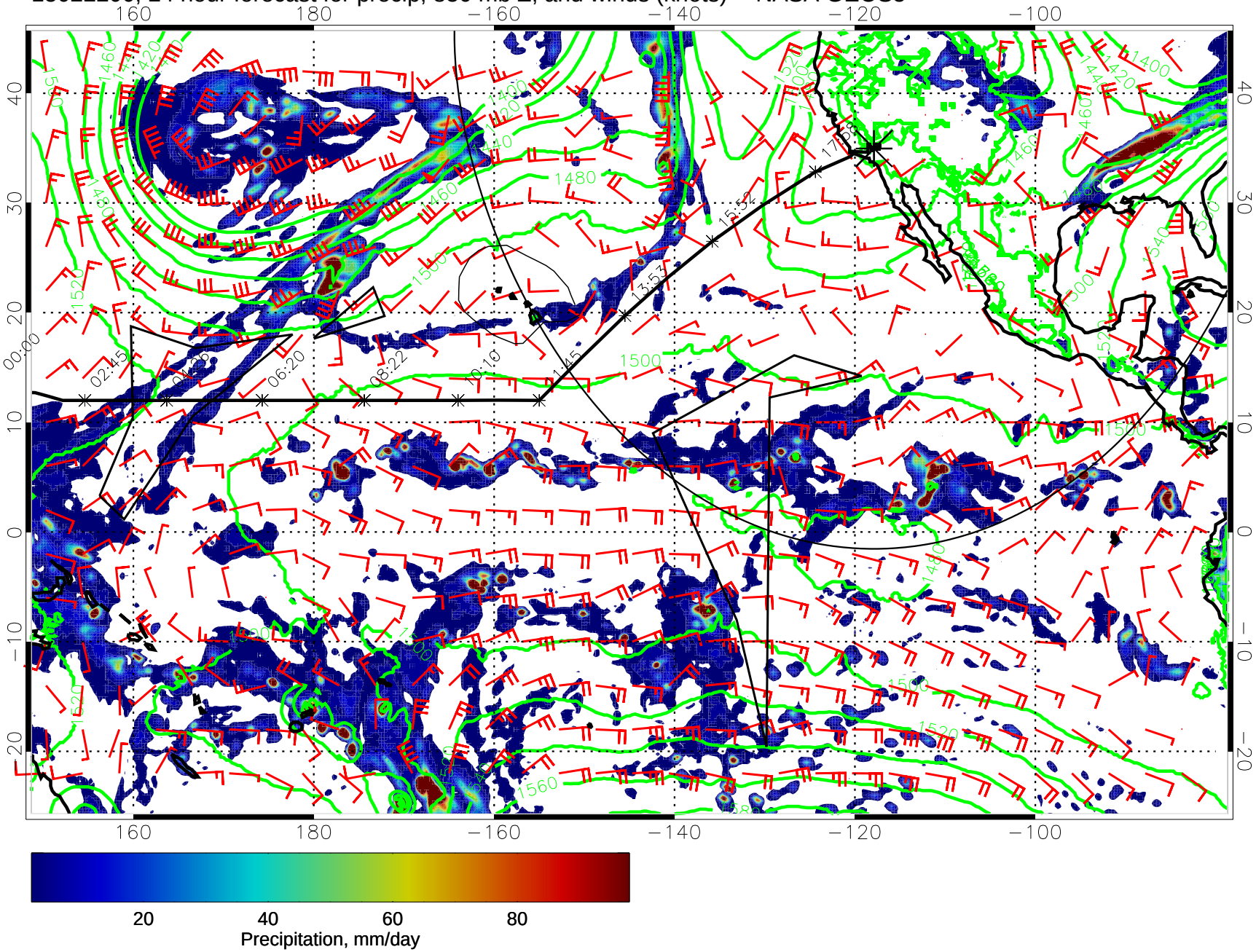

15022206, 30 hour forecast for precip, 850 mb Z, and winds (knots) -- NASA GEOS5

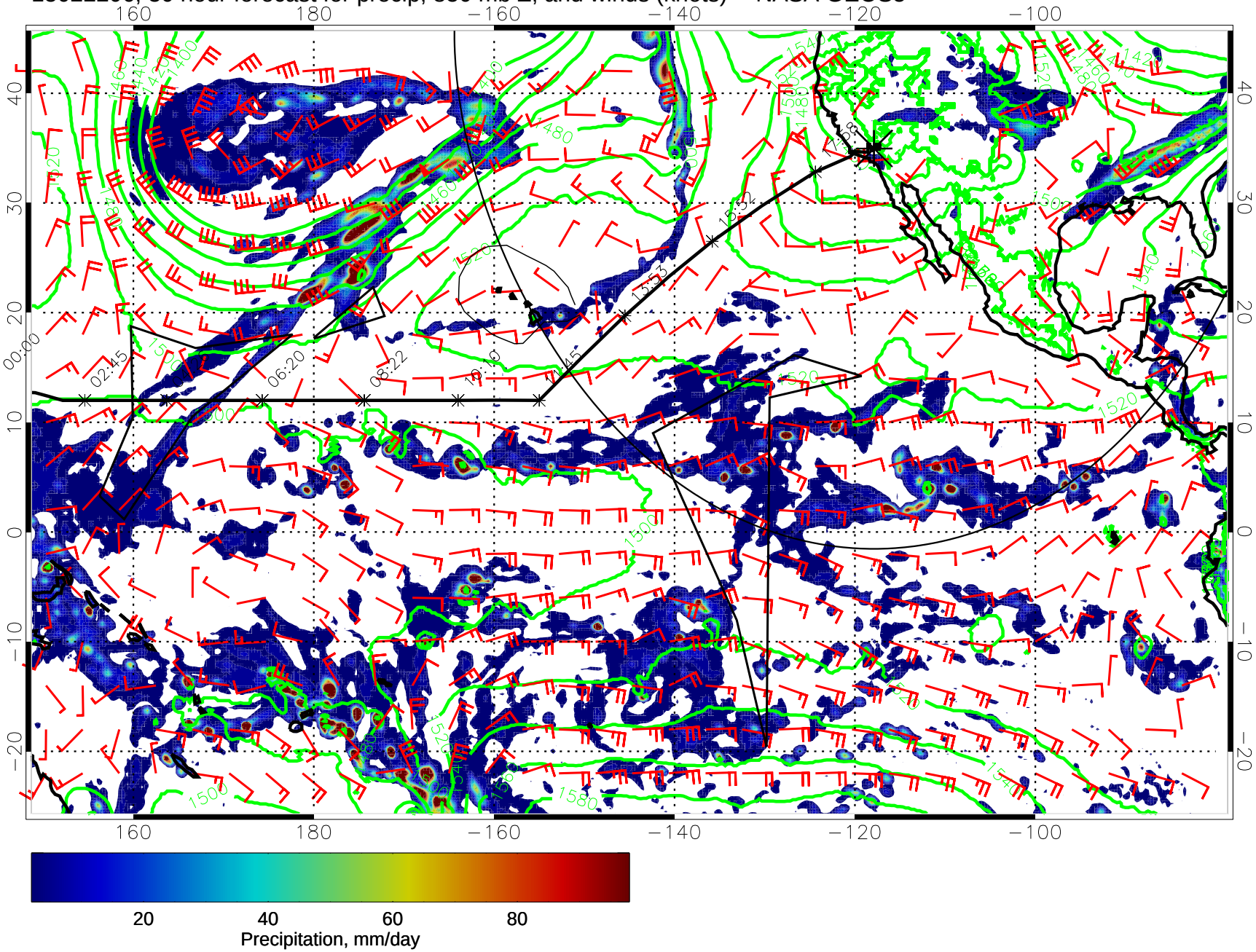

15022212, 36 hour forecast for precip, 850 mb Z, and winds (knots) -- NASA GEOS5

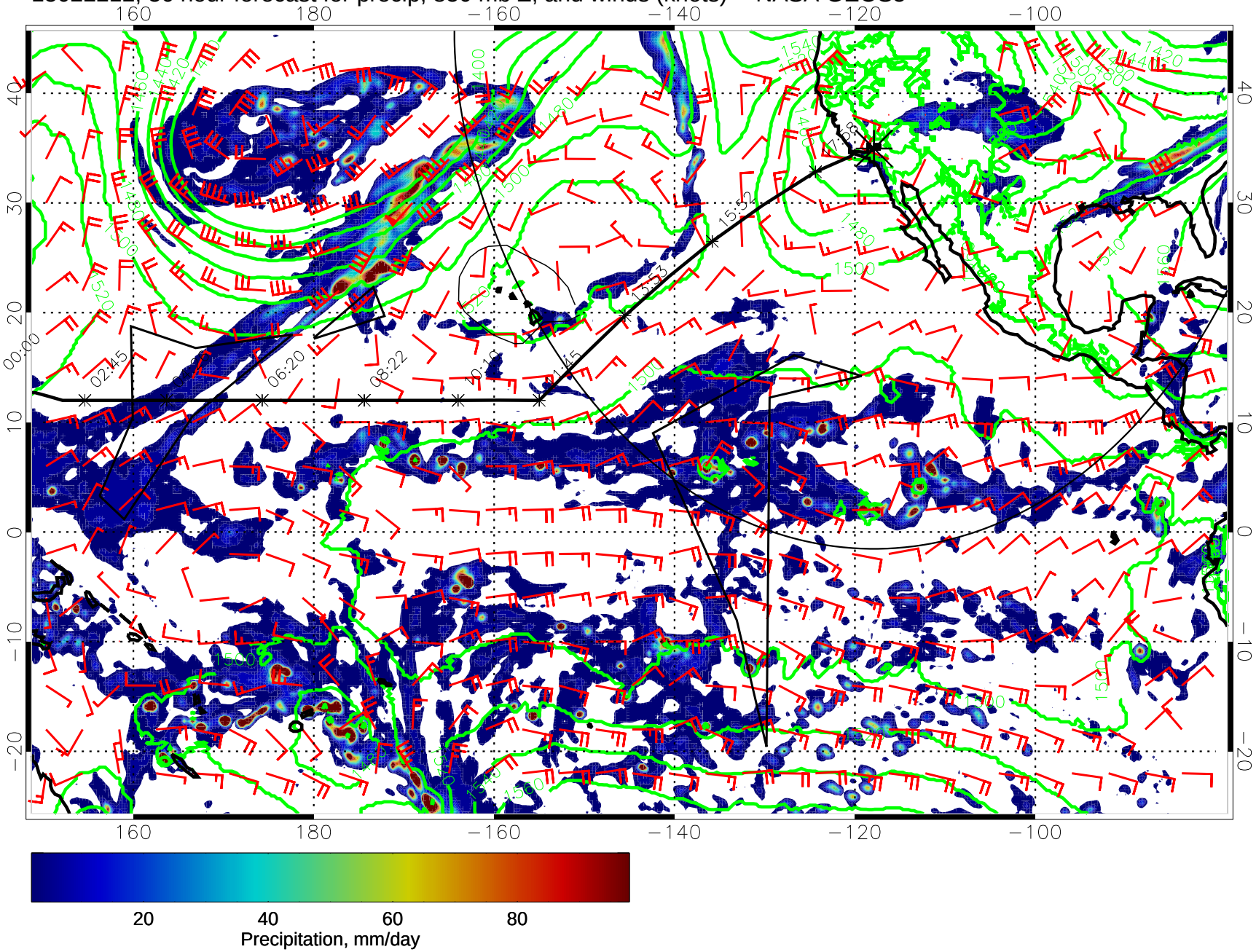

15022218, 42 hour forecast for precip, 850 mb Z, and winds (knots) -- NASA GEOS5

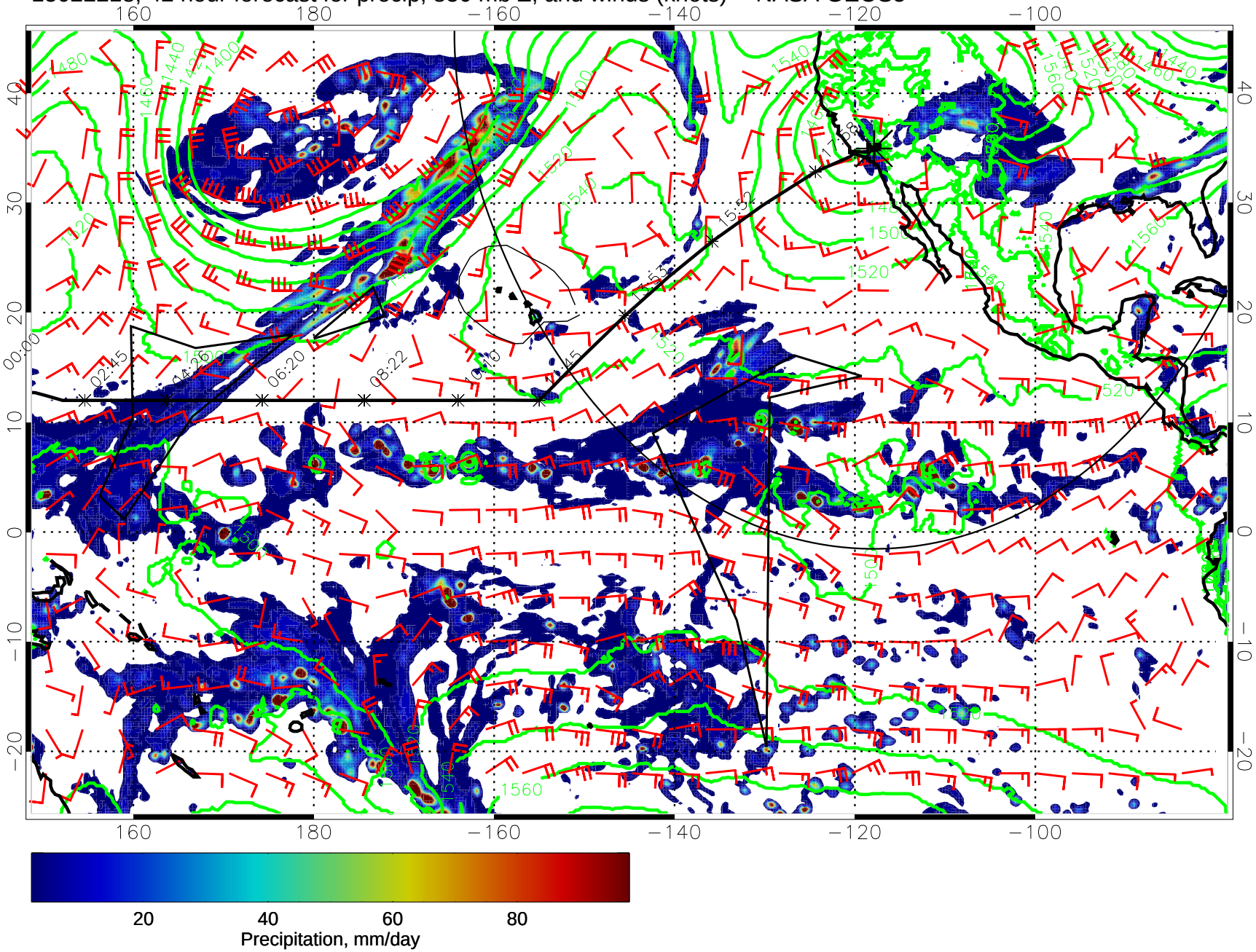

15022300, 48 hour forecast for precip, 850 mb Z, and winds (knots) -- NASA GEOS5

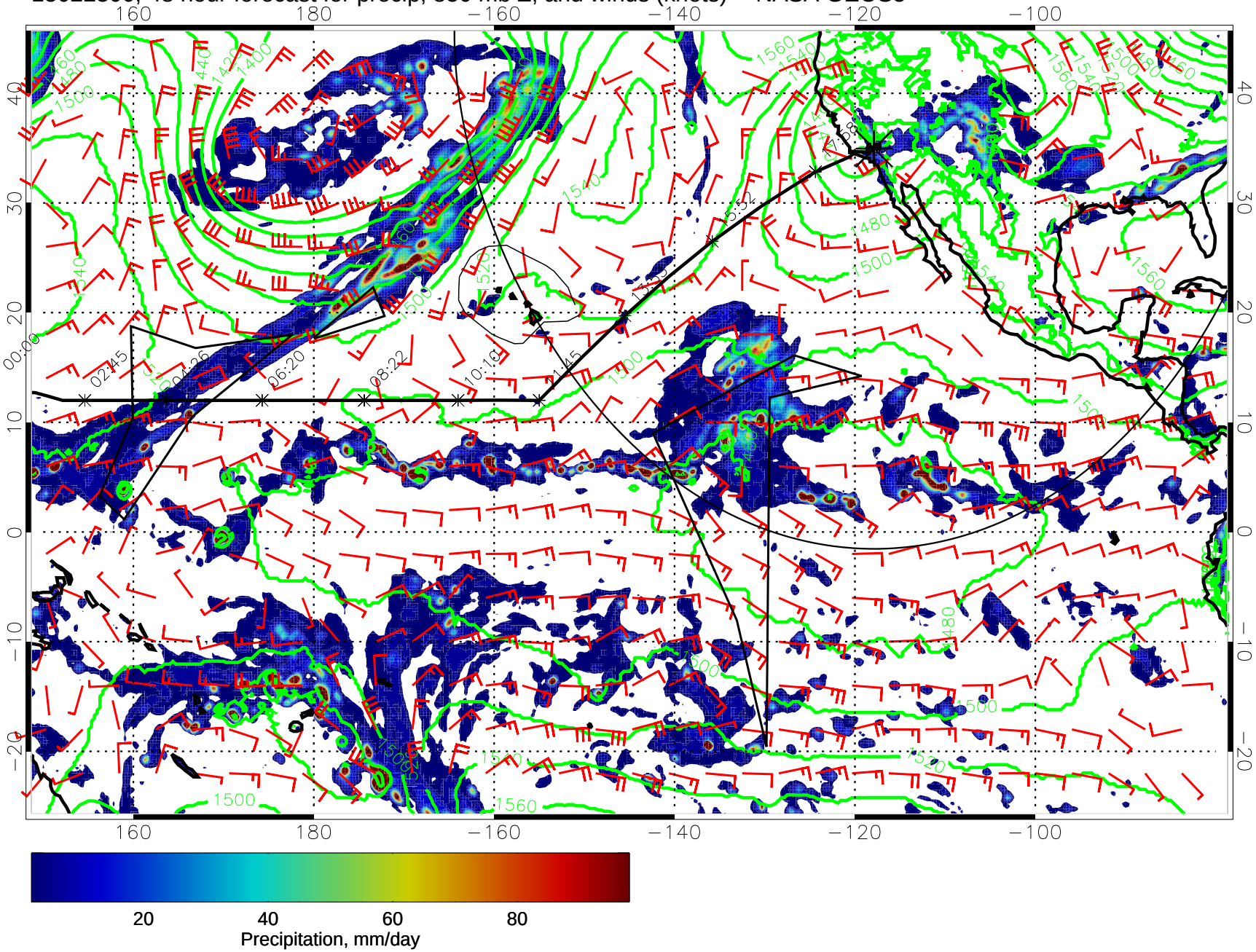

15022306, 54 hour forecast for precip, 850 mb Z, and winds (knots) -- NASA GEOS5

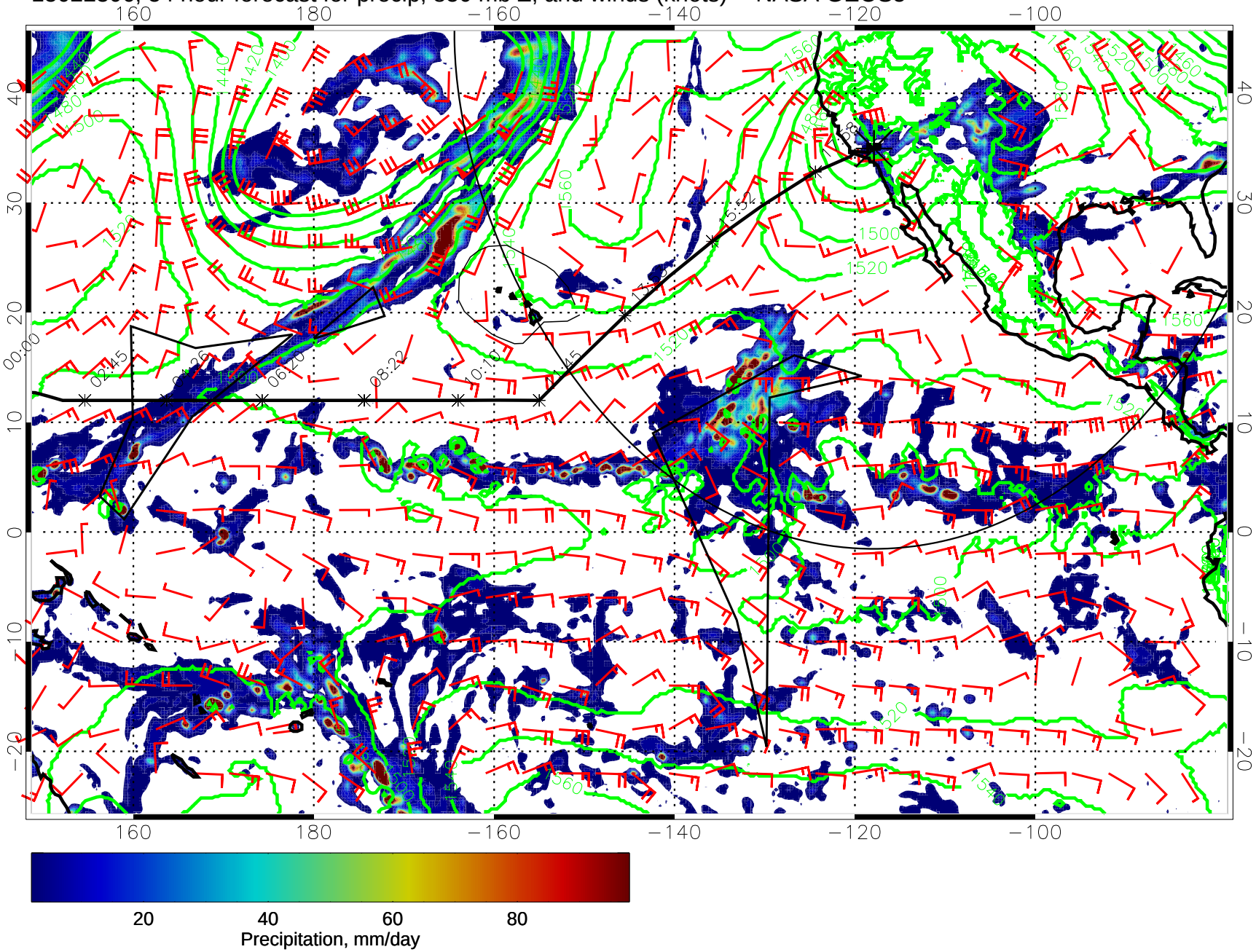

15022312, 60 hour forecast for precip, 850 mb Z, and winds (knots) -- NASA GEOS5

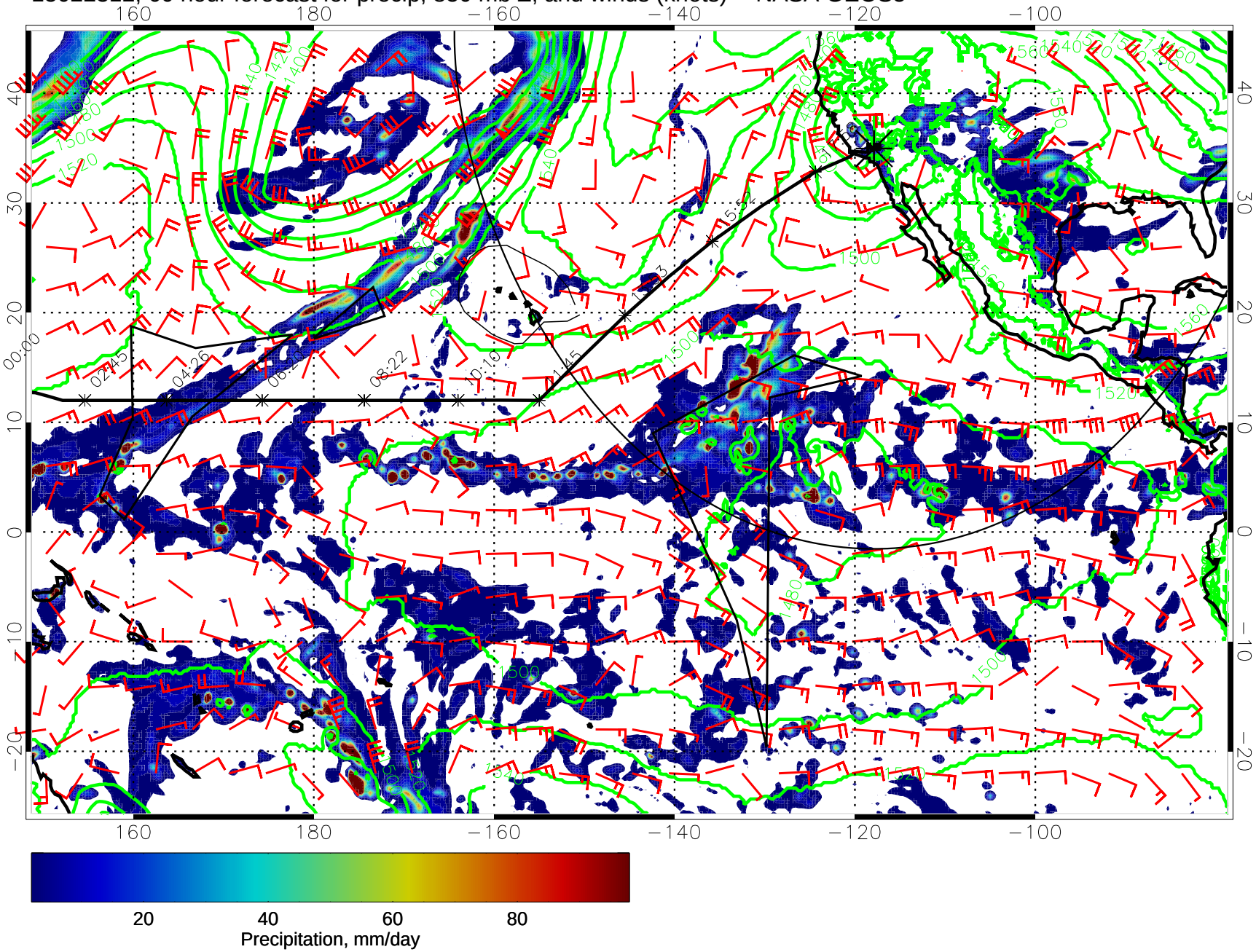

15022318, 66 hour forecast for precip, 850 mb Z, and winds (knots) -- NASA GEOS5

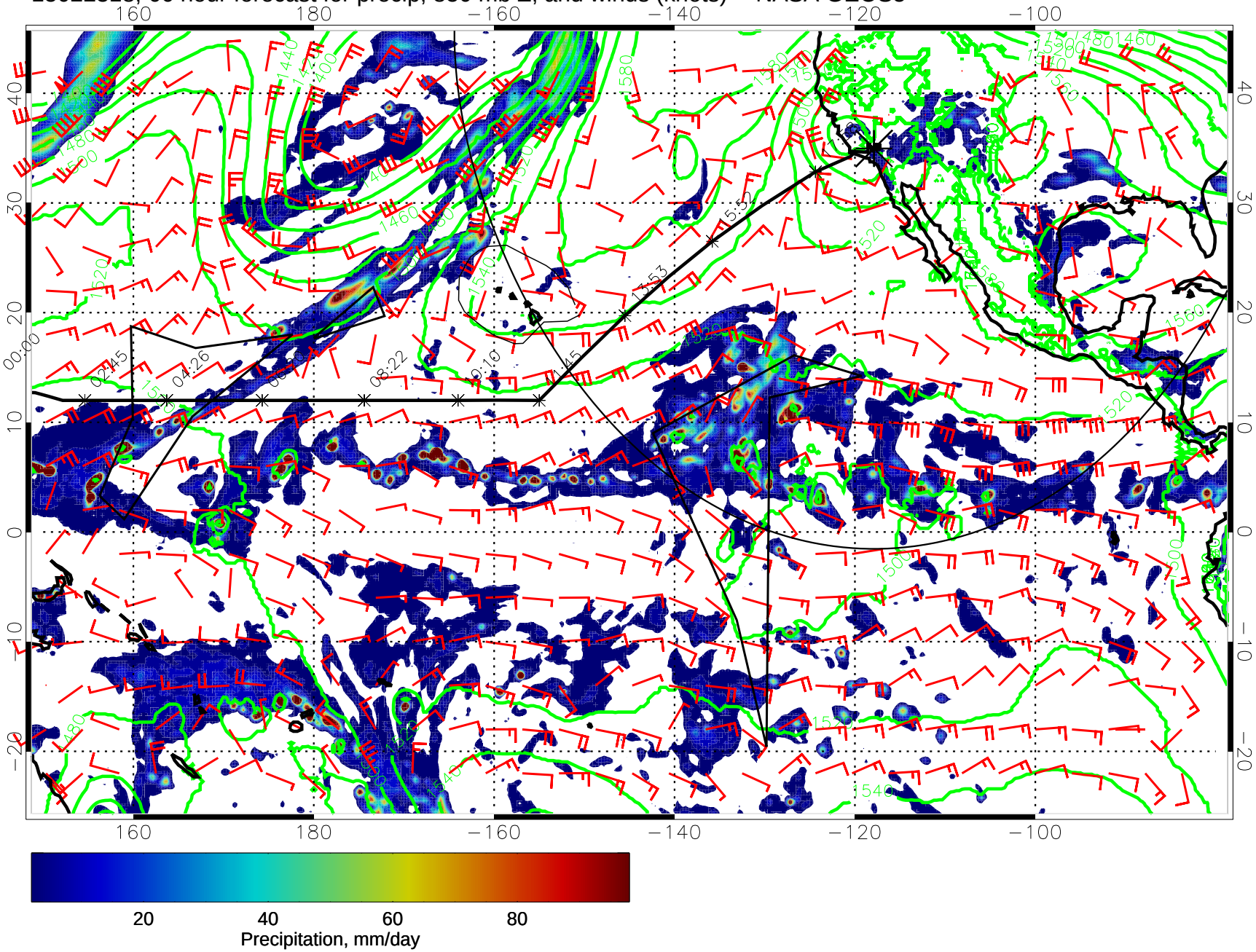

15022400, 72 hour forecast for precip, 850 mb Z, and winds (knots) -- NASA GEOS5

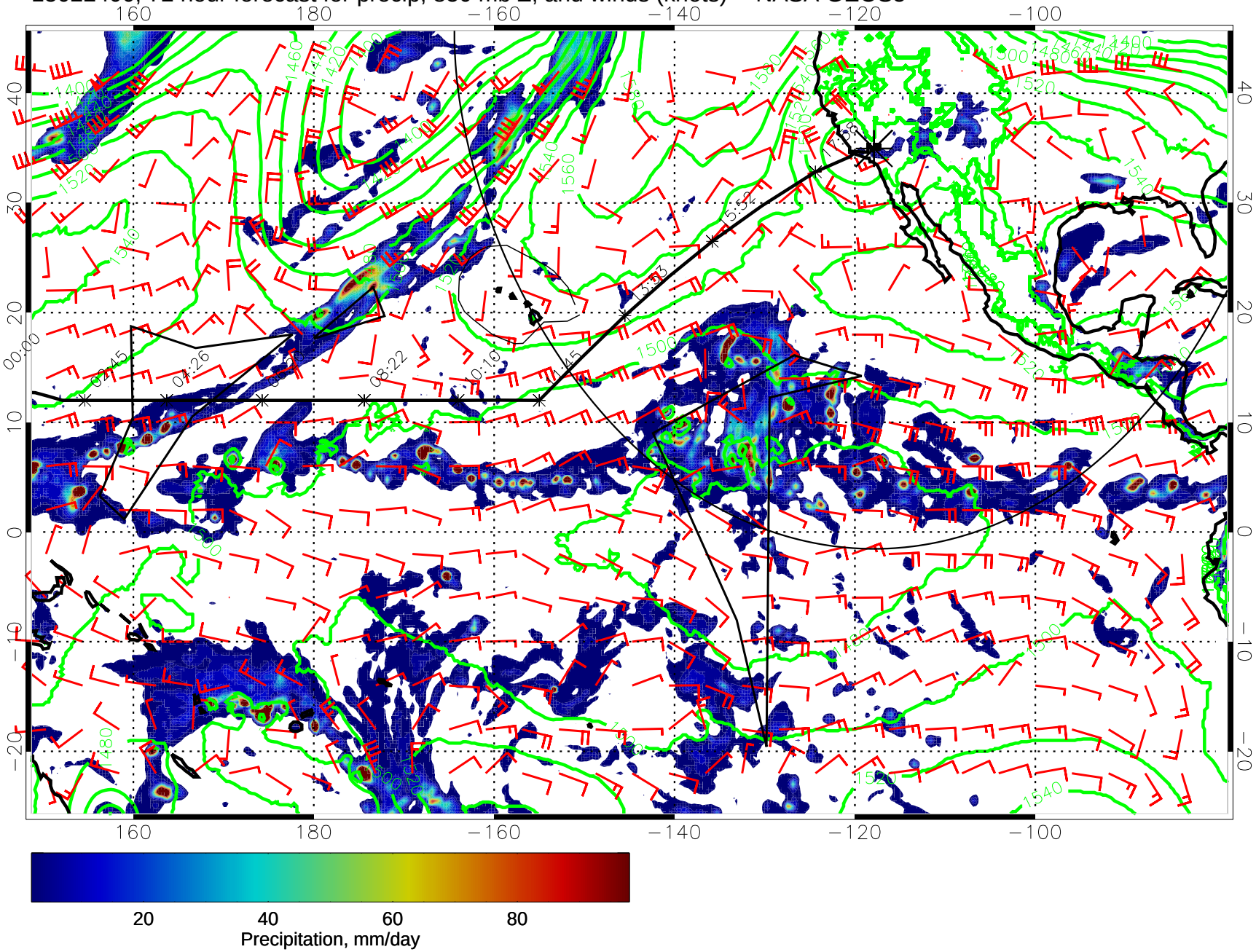

15022406, 78 hour forecast for precip, 850 mb Z, and winds (knots) -- NASA GEOS5

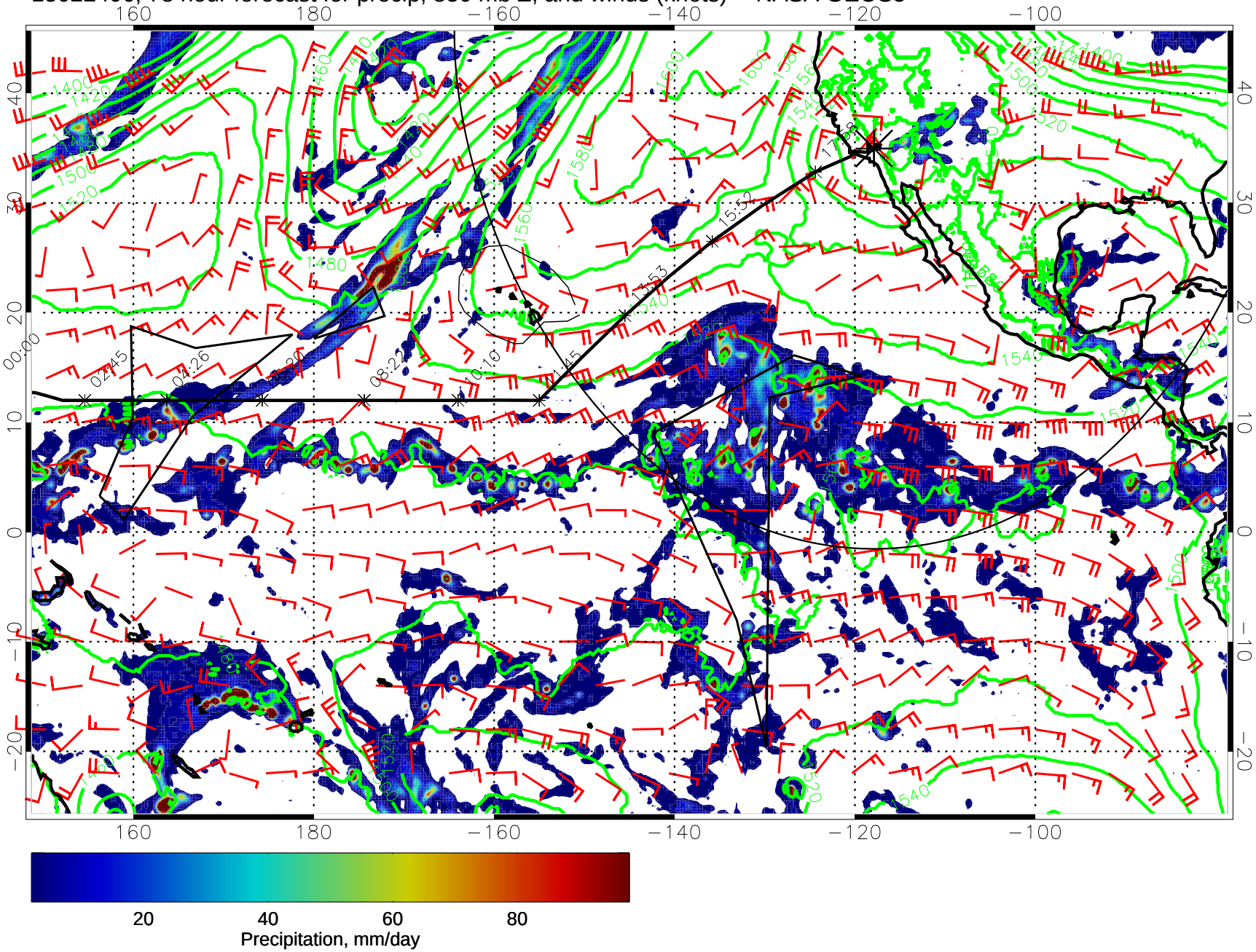

15022412, 84 hour forecast for precip, 850 mb Z, and winds (knots) -- NASA GEOS5

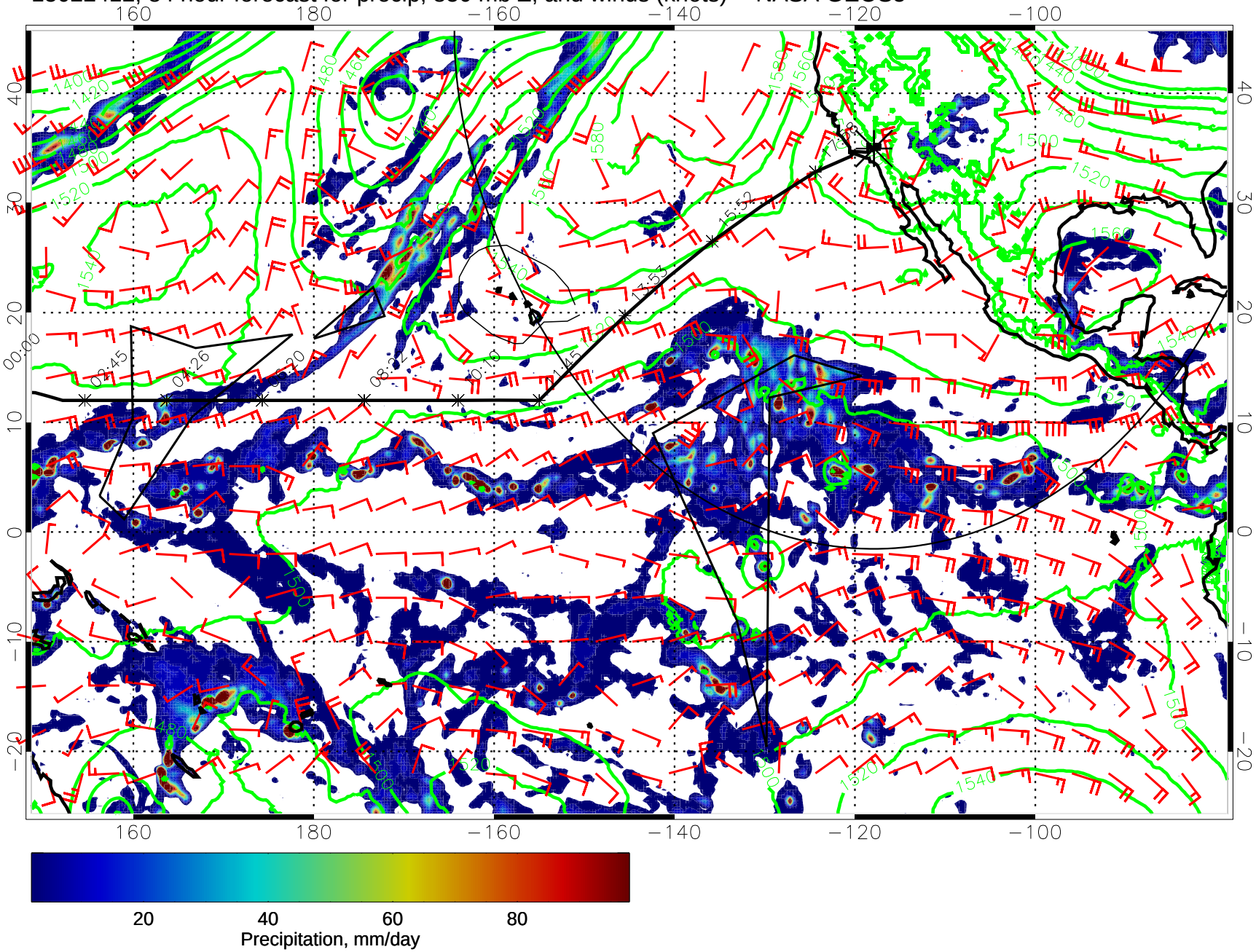

15022418, 90 hour forecast for precip, 850 mb Z, and winds (knots) -- NASA GEOS5

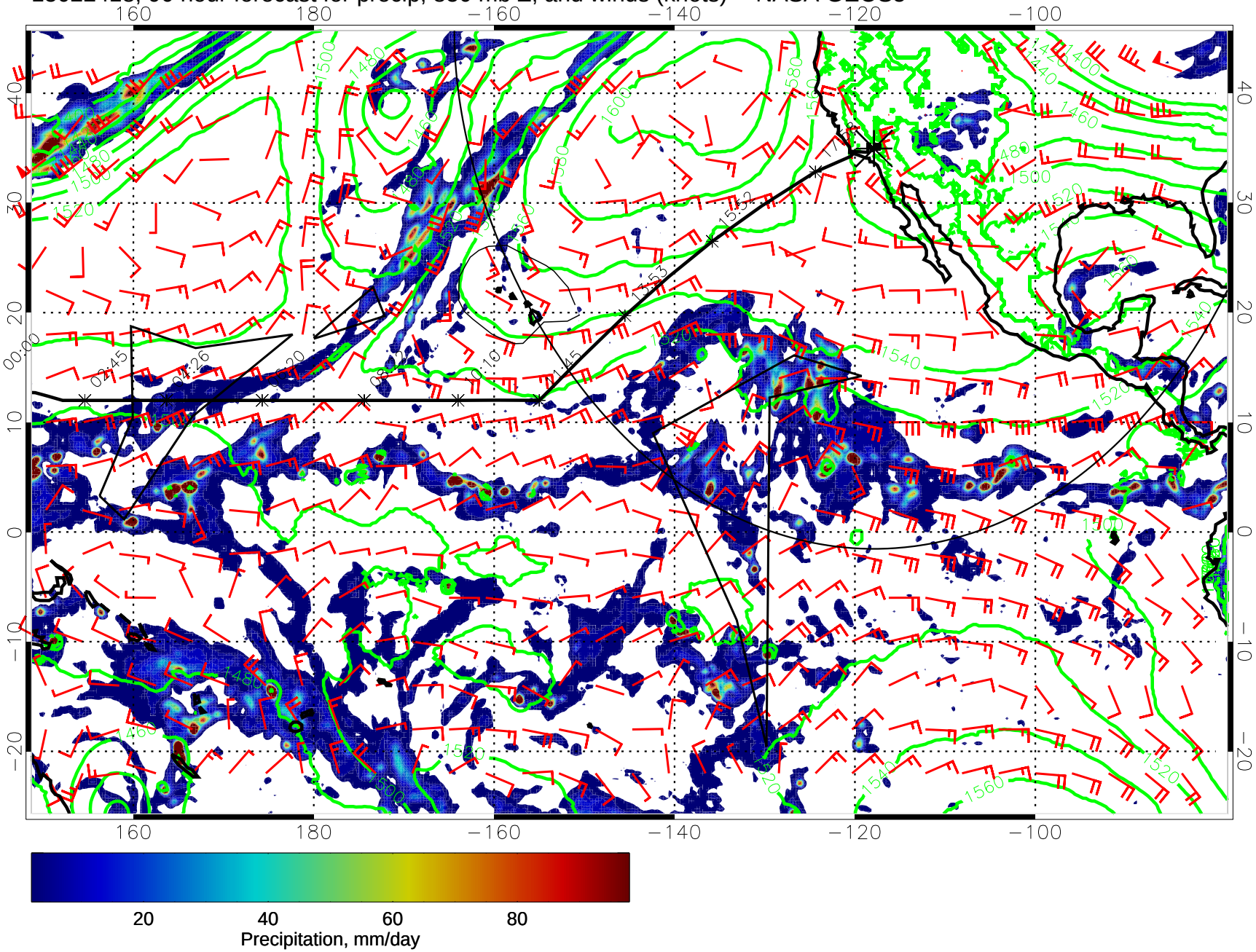

15022500, 96 hour forecast for precip, 850 mb Z, and winds (knots) -- NASA GEOS5

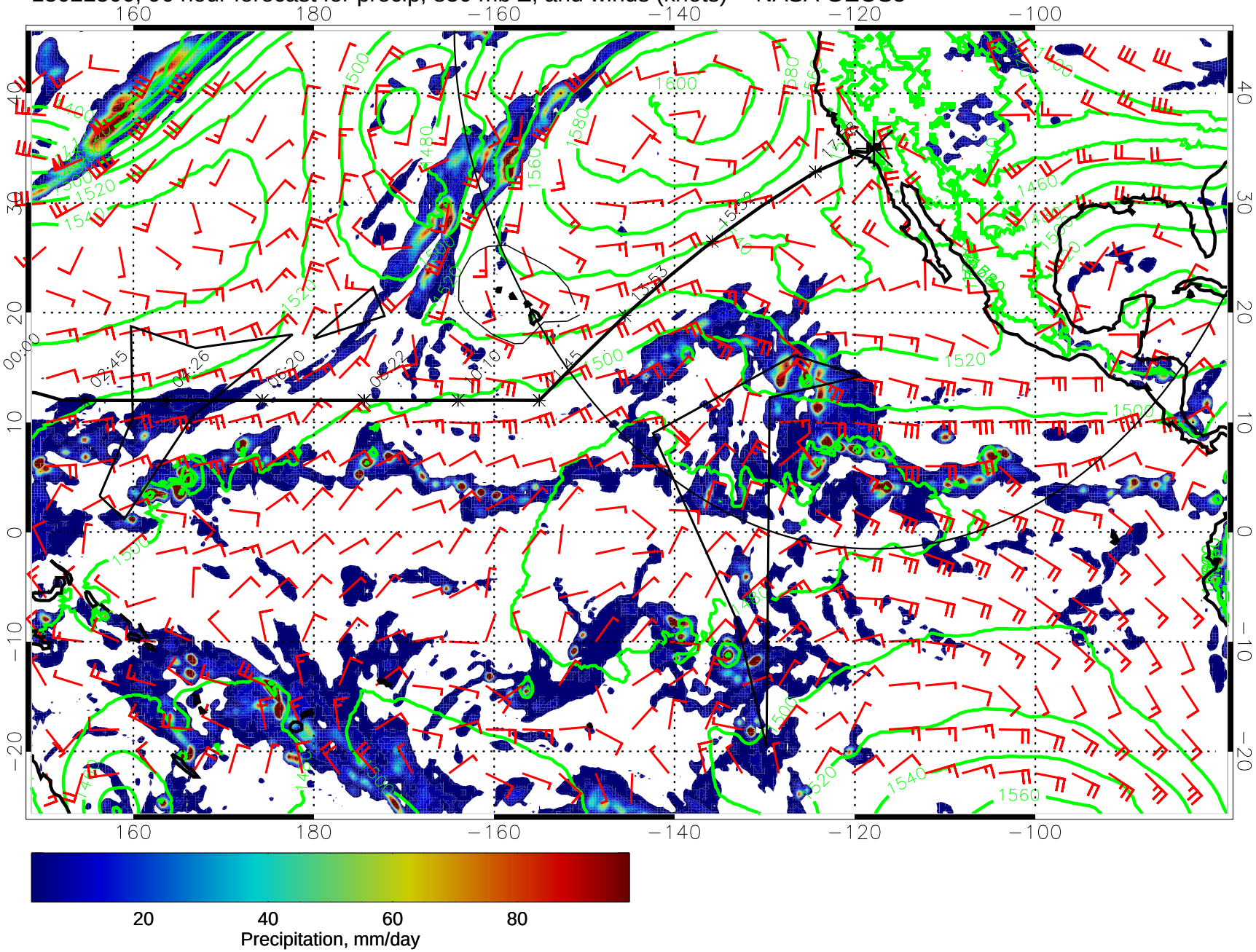

15022506, 102 hour forecast for precip, 850 mb Z, and winds (knots) -- NASA GEOS5

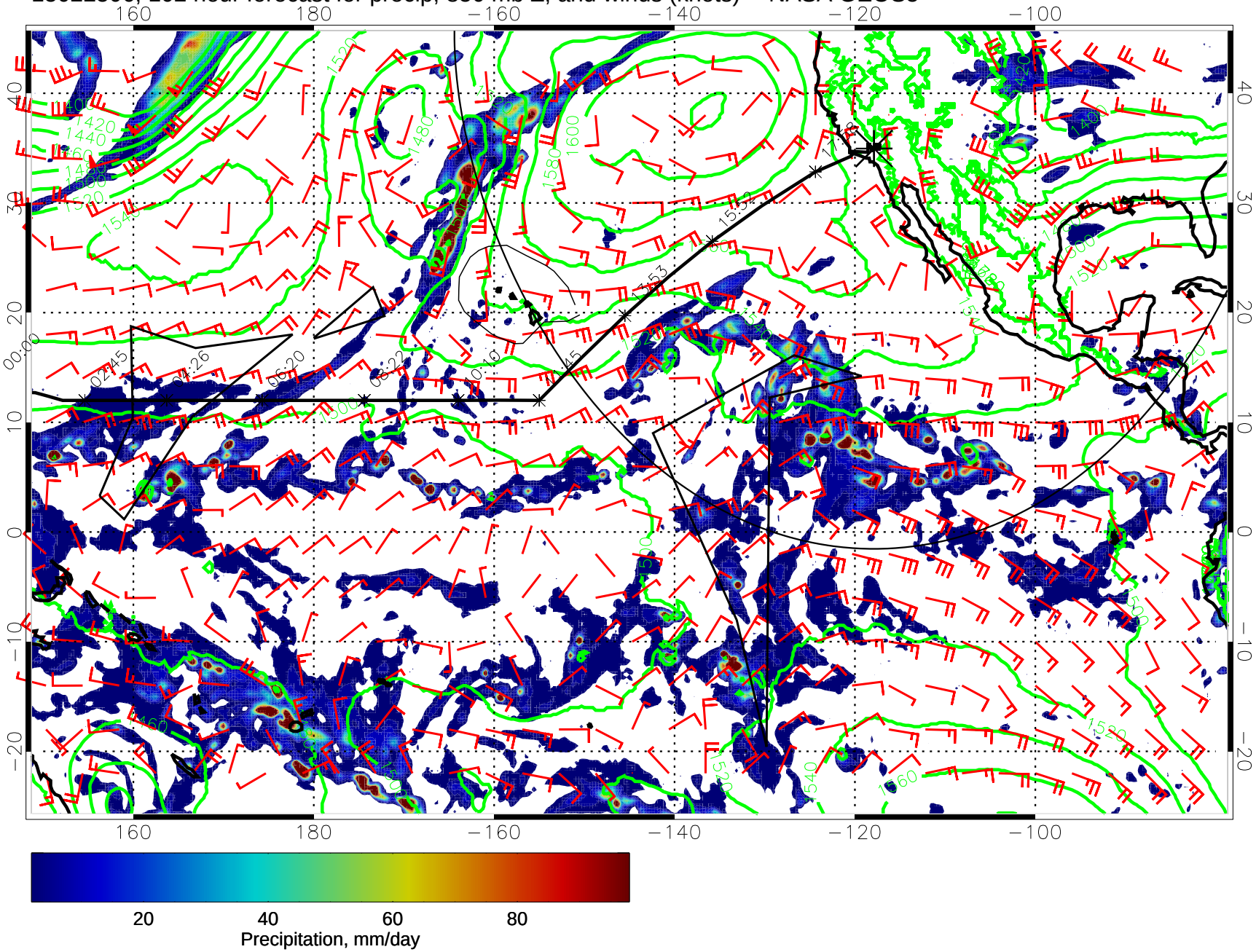

15022512, 108 hour forecast for precip, 850 mb Z, and winds (knots) -- NASA GEOS5

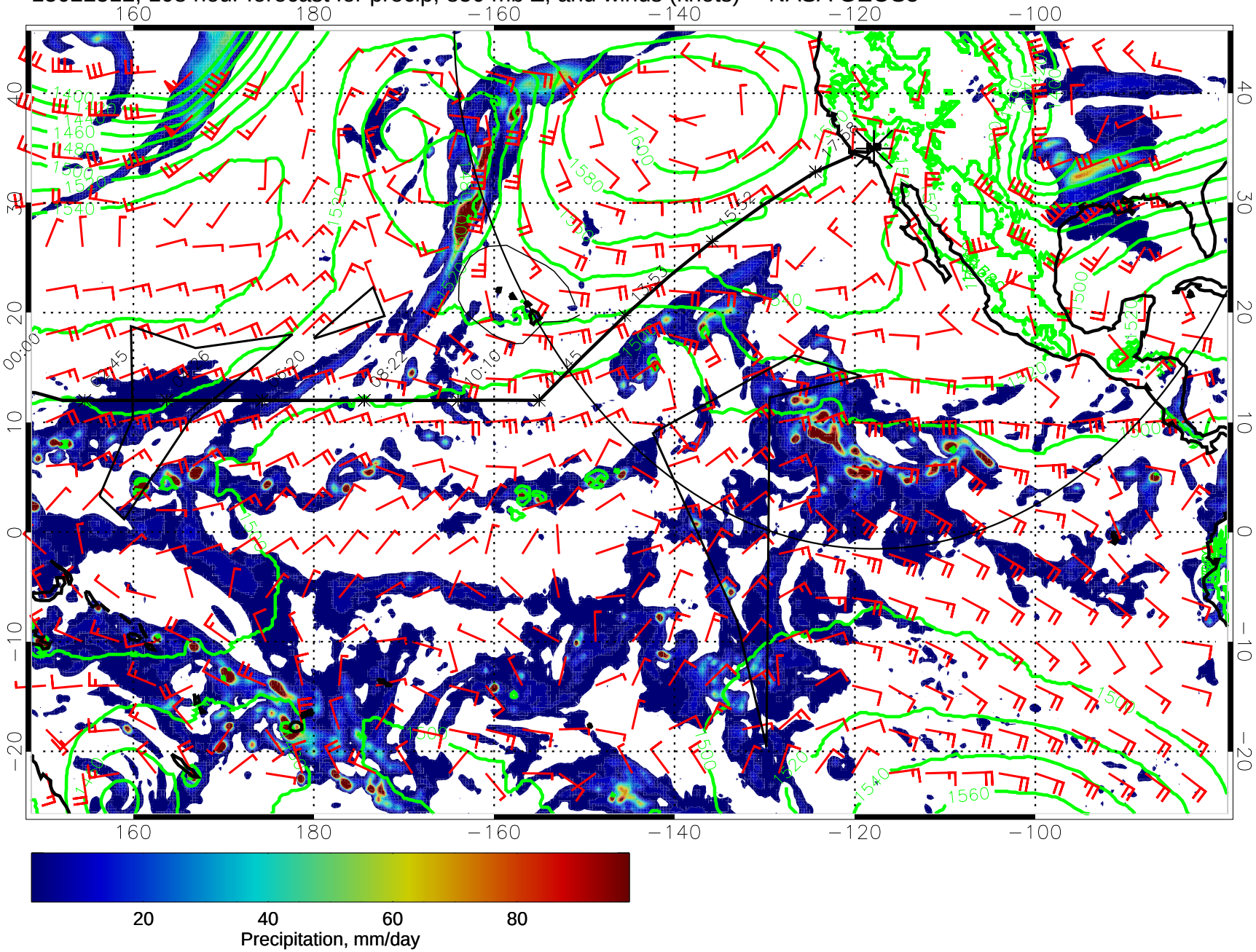

15022518, 114 hour forecast for precip, 850 mb Z, and winds (knots) -- NASA GEOS5

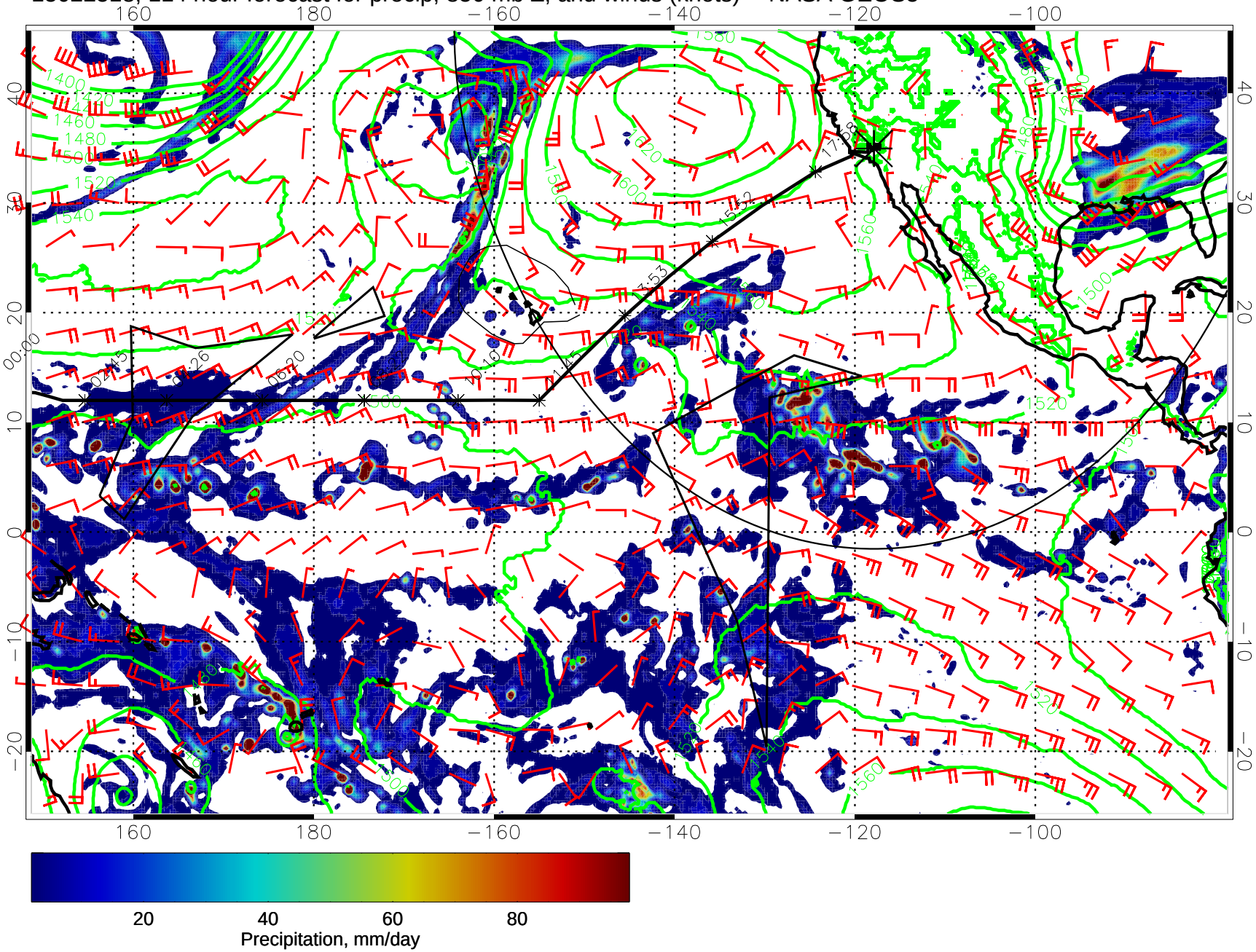
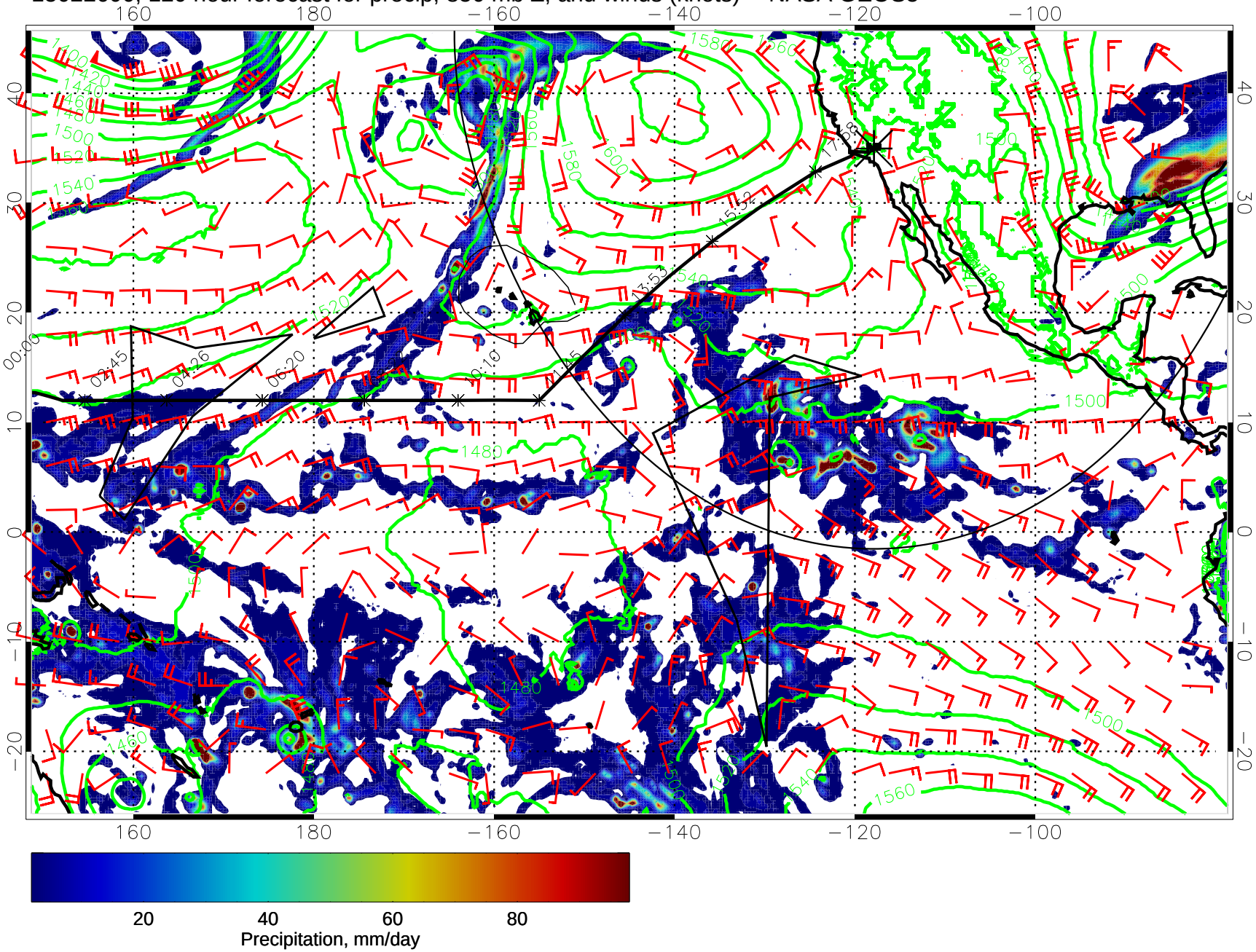
15022600, 120 hour forecast for precip, 850 mb Z, and winds (knots) -- NASA GEOS5