15021606, 6 hour forecast for precip, 925mb Z, and winds (knots) -- NASA GEOS5

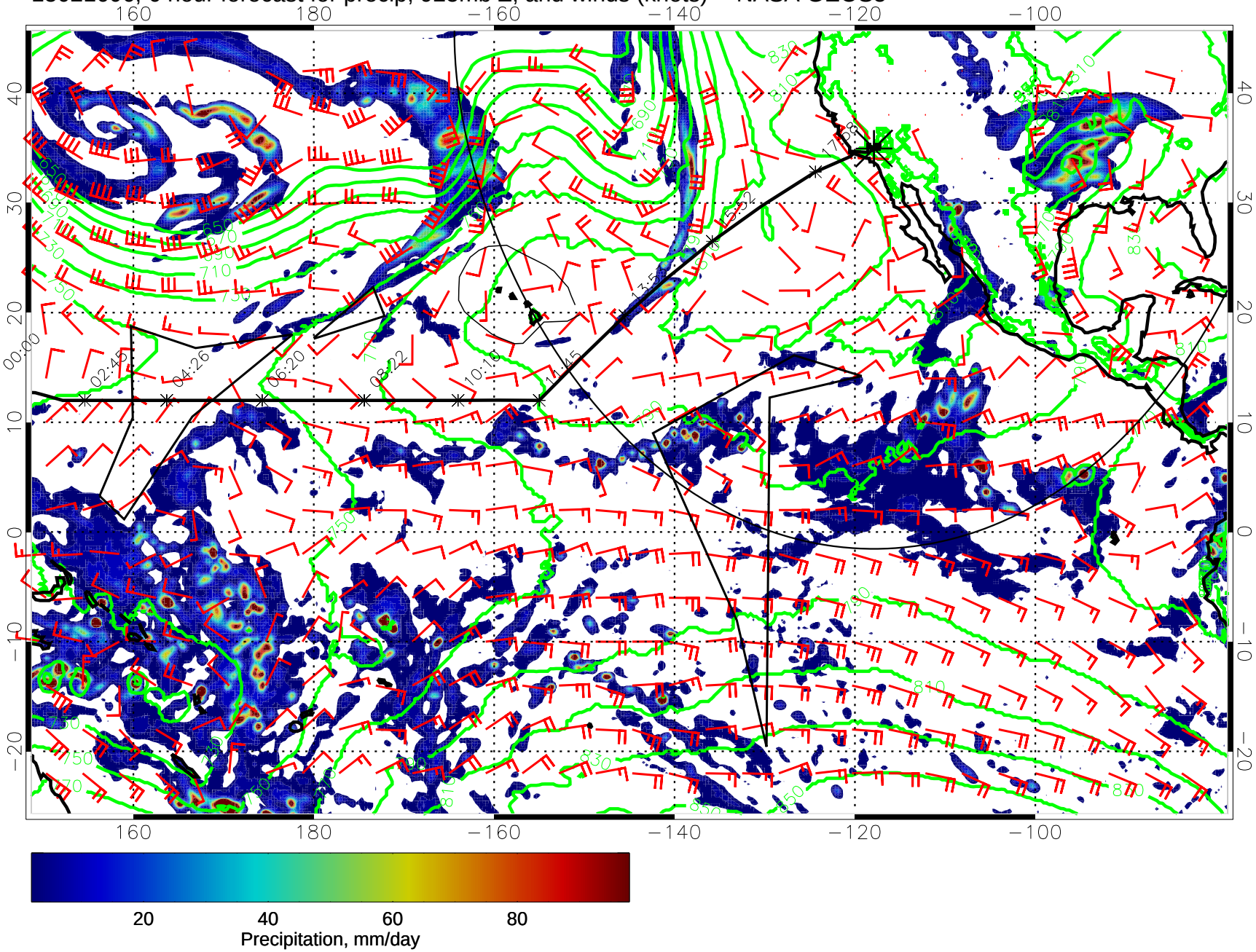

15021612, 12 hour forecast for precip, 925mb Z, and winds (knots) -- NASA GEOS5

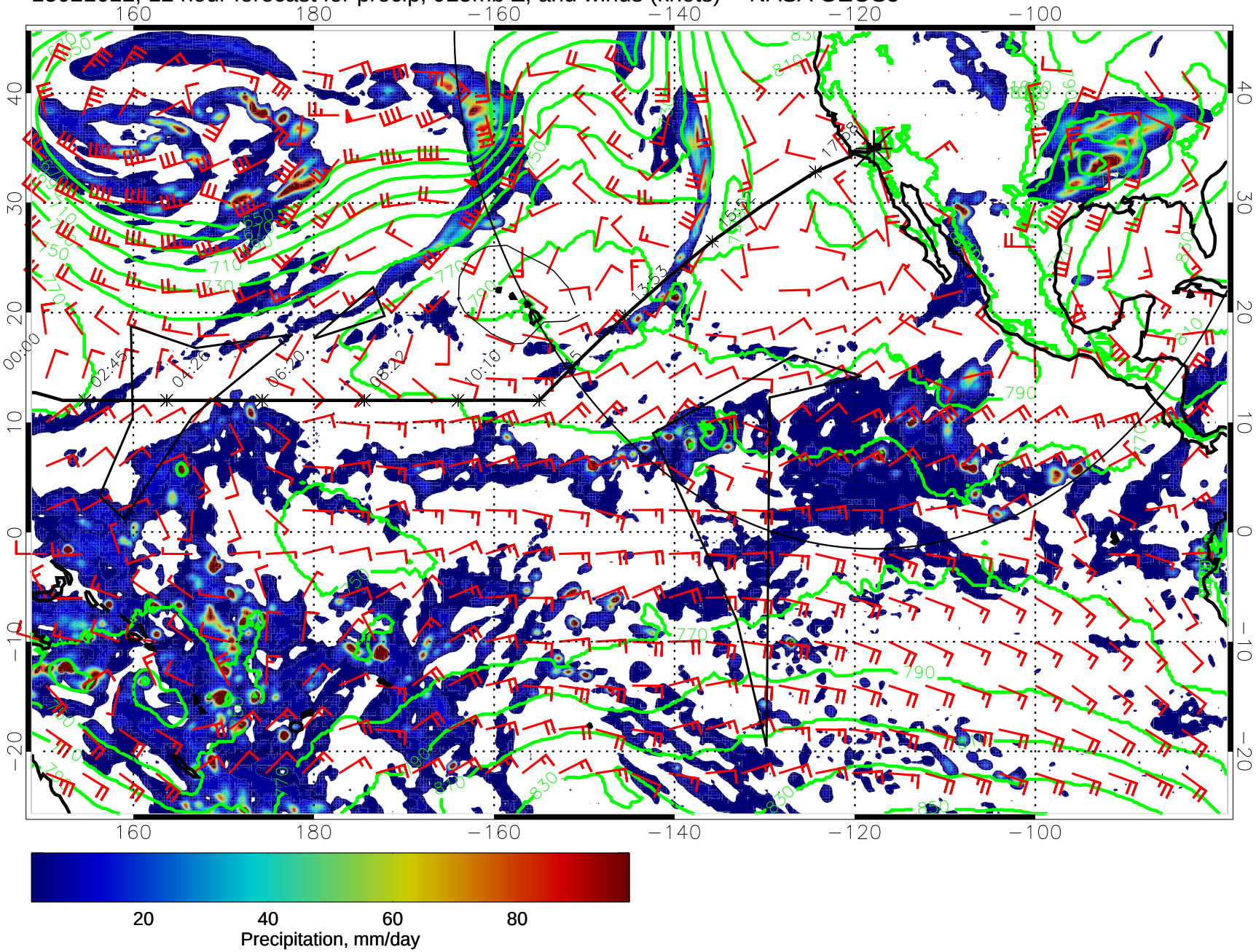

15021618, 18 hour forecast for precip, 925mb Z, and winds (knots) -- NASA GEOS5

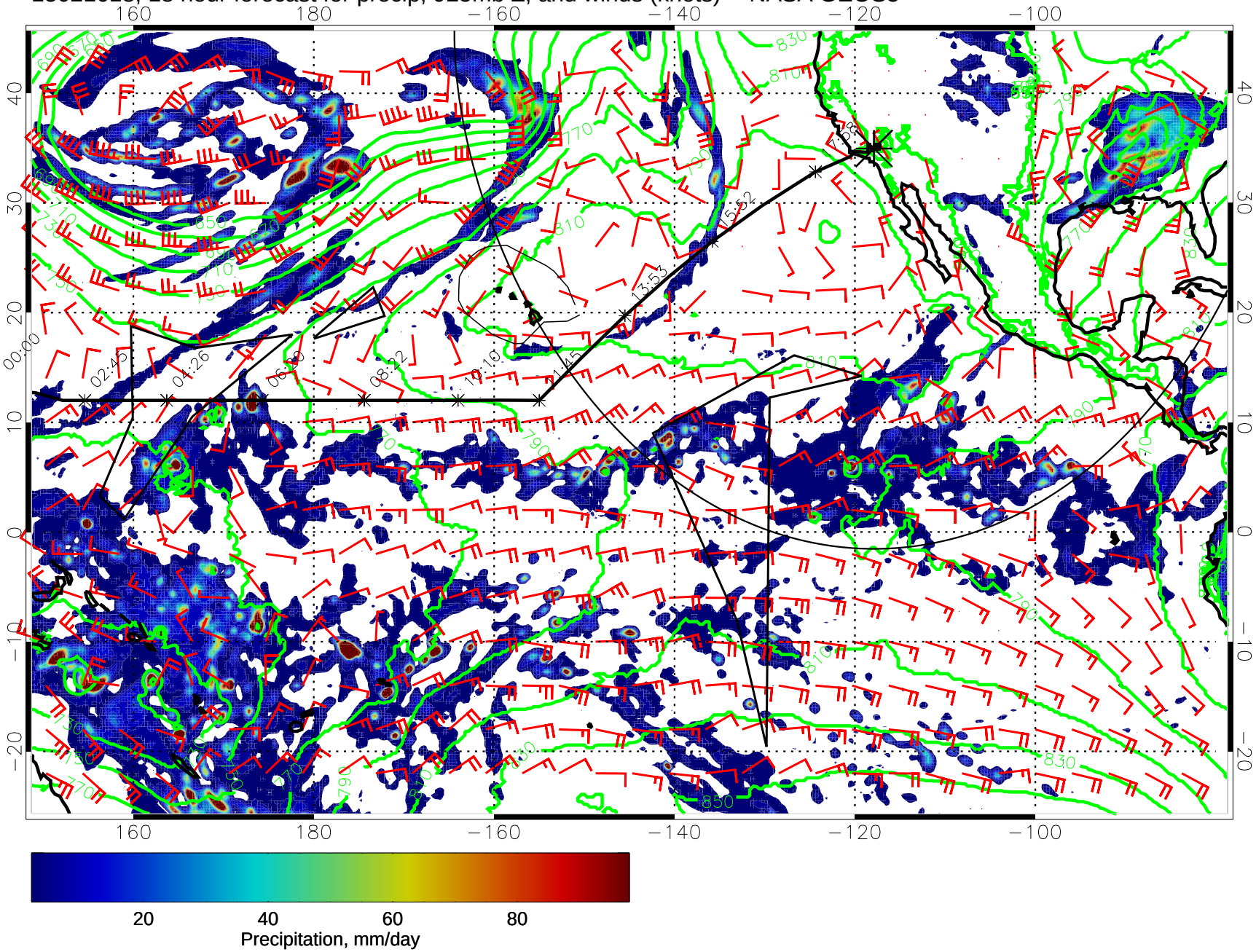

15021700, 24 hour forecast for precip, 925mb Z, and winds (knots) -- NASA GEOS5

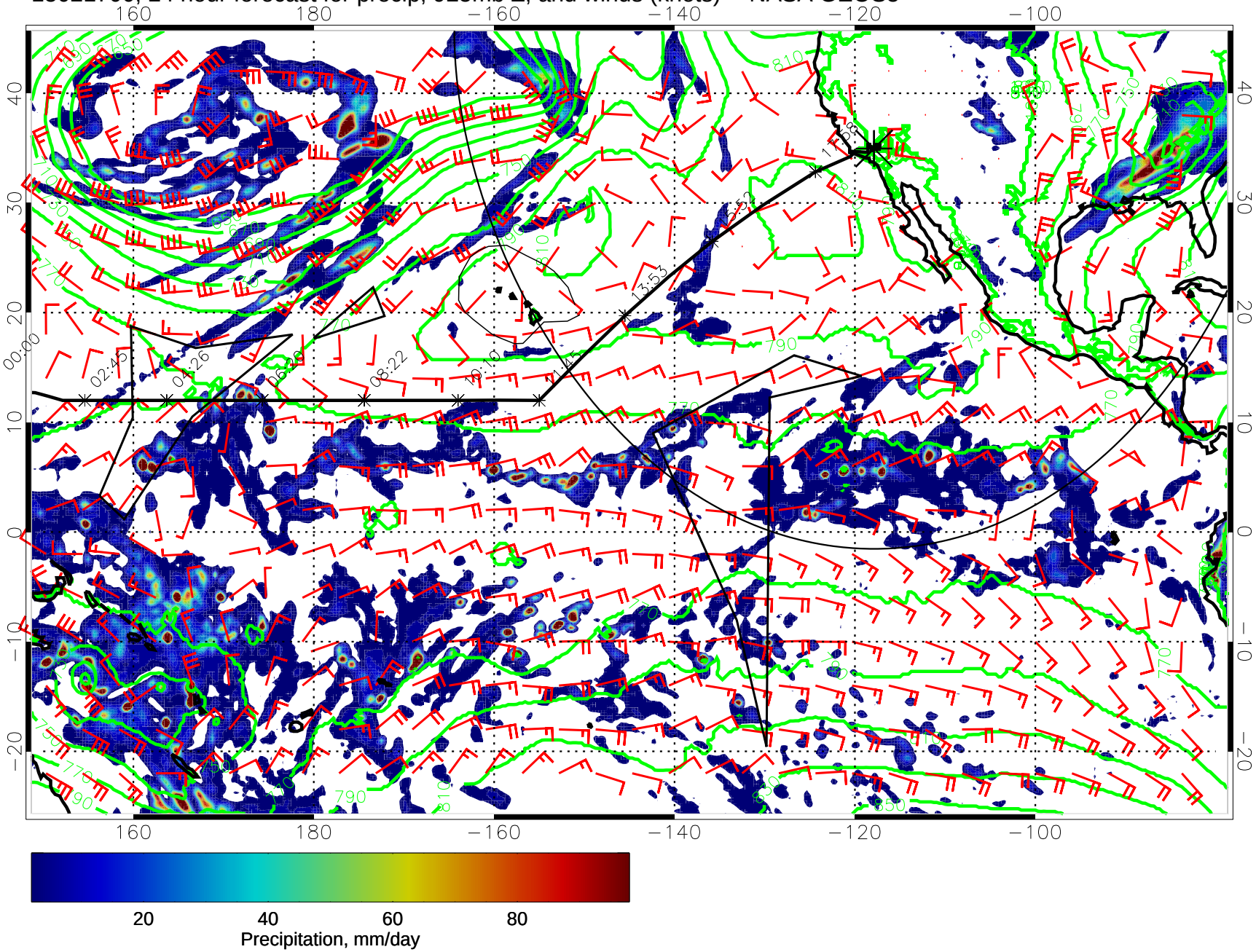

15021706, 30 hour forecast for precip, 925mb Z, and winds (knots) -- NASA GEOS5

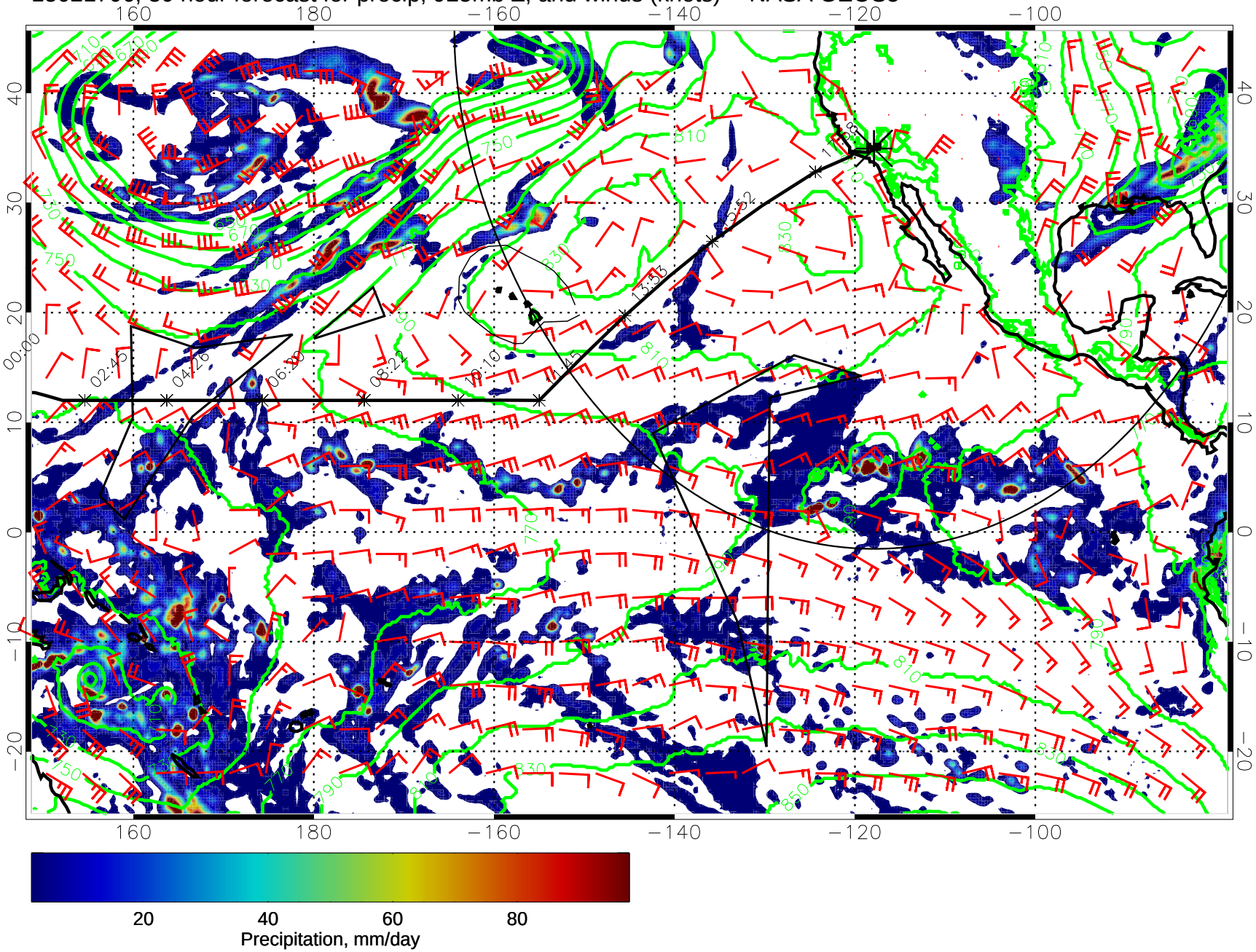

15021712, 36 hour forecast for precip, 925mb Z, and winds (knots) -- NASA GEOS5

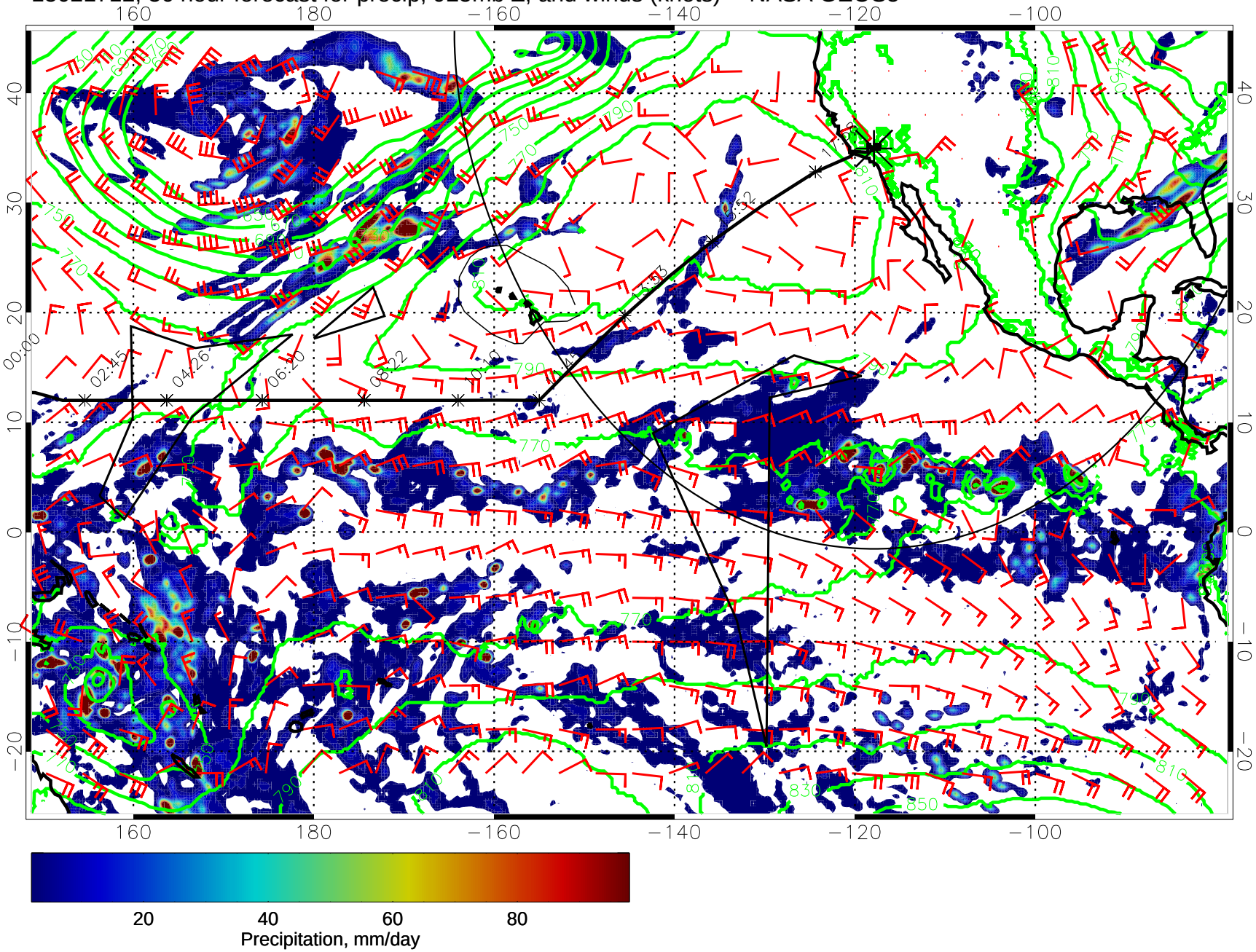

15021718, 42 hour forecast for precip, 925mb Z, and winds (knots) -- NASA GEOS5

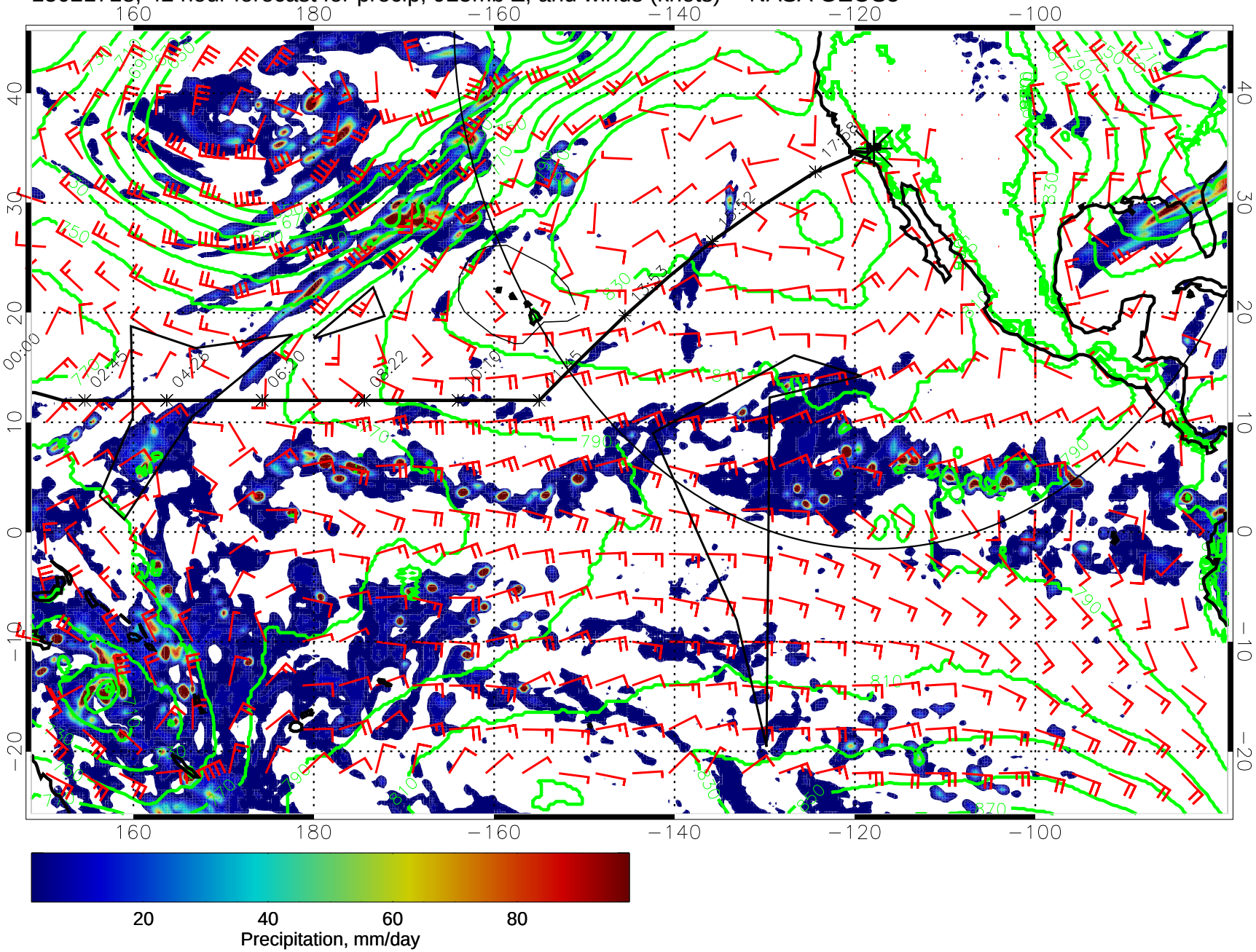

15021800, 48 hour forecast for precip, 925mb Z, and winds (knots) -- NASA GEOS5

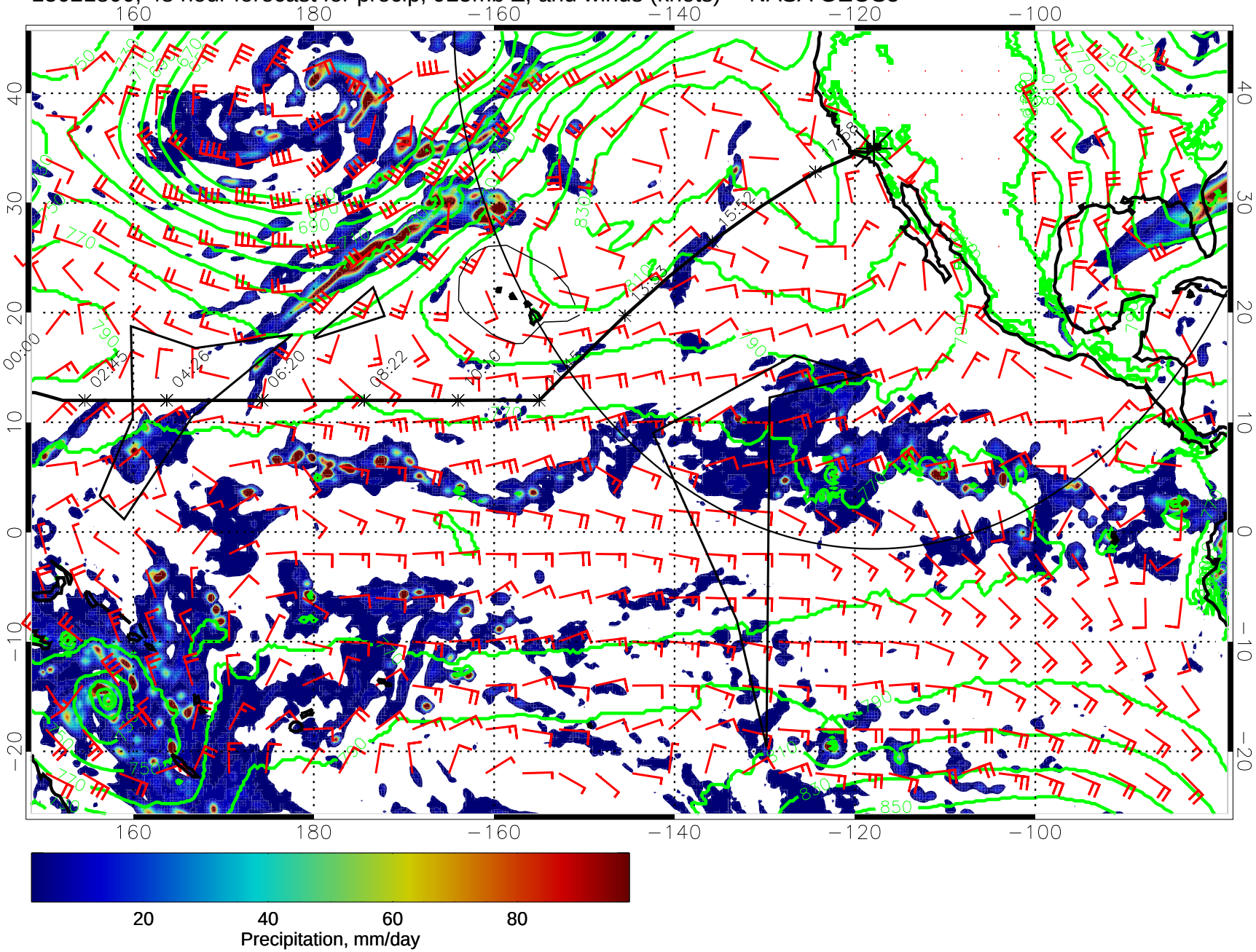

15021806, 54 hour forecast for precip, 925mb Z, and winds (knots) -- NASA GEOS5

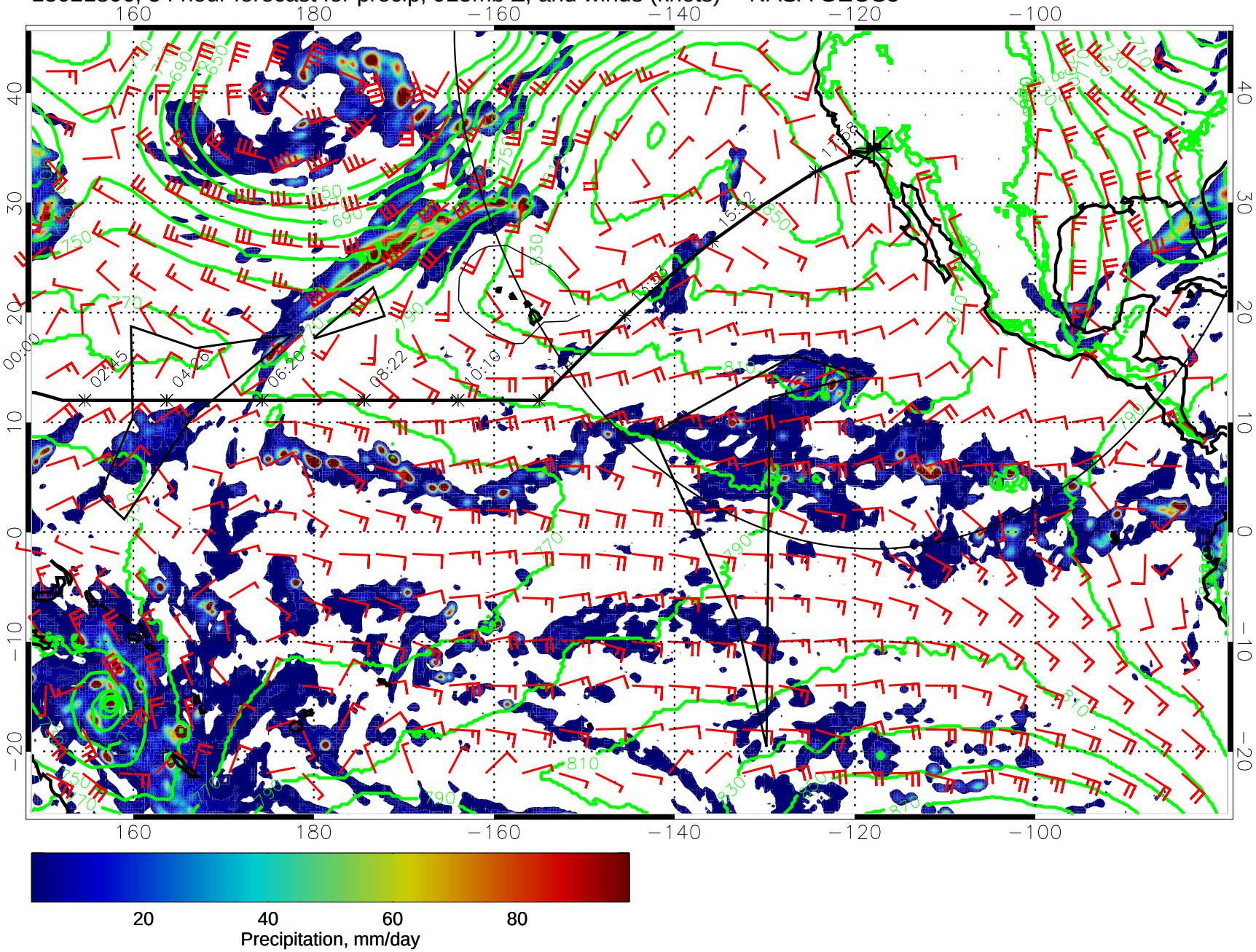

15021812, 60 hour forecast for precip, 925mb Z, and winds (knots) -- NASA GEOS5

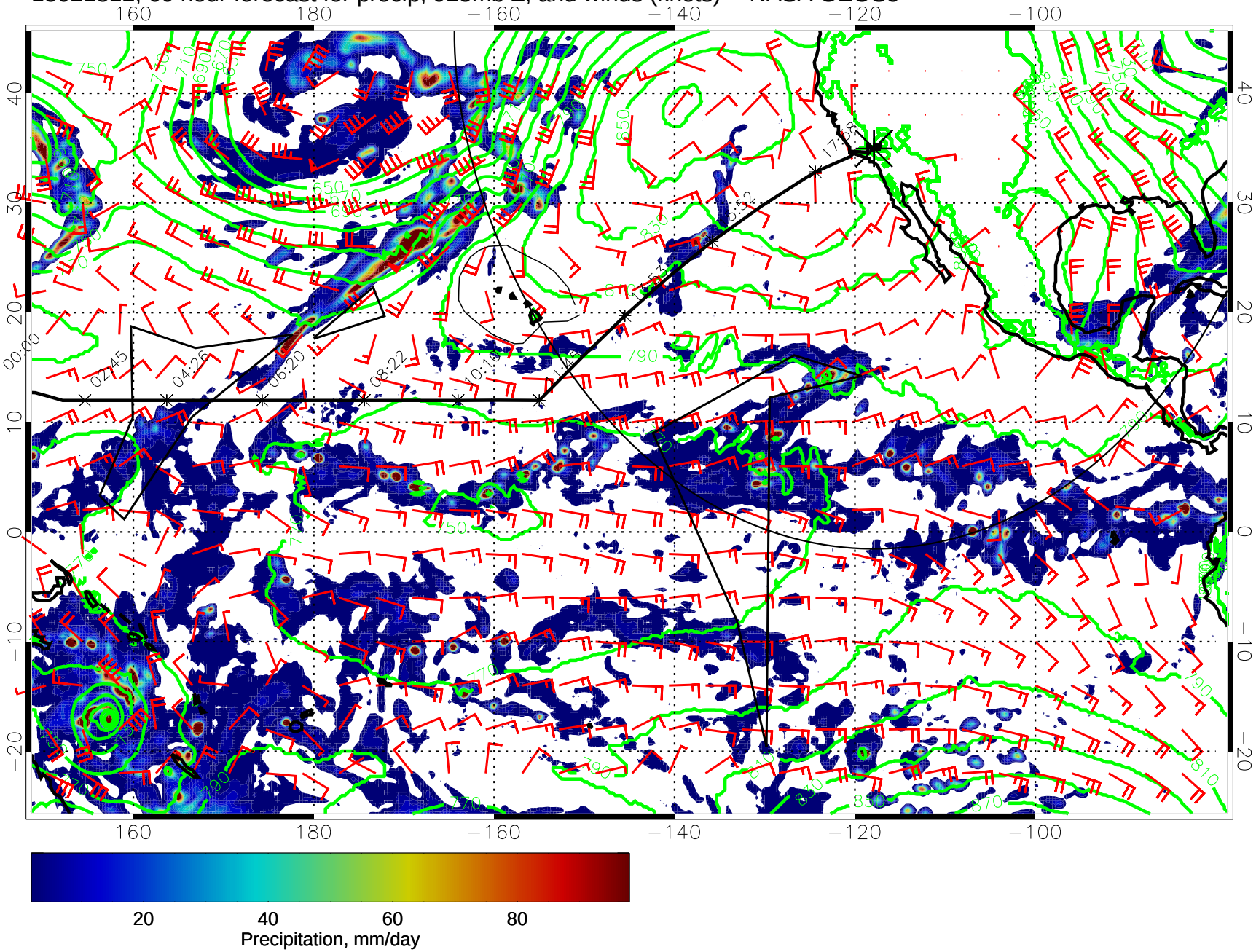

15021818, 66 hour forecast for precip, 925mb Z, and winds (knots) -- NASA GEOS5

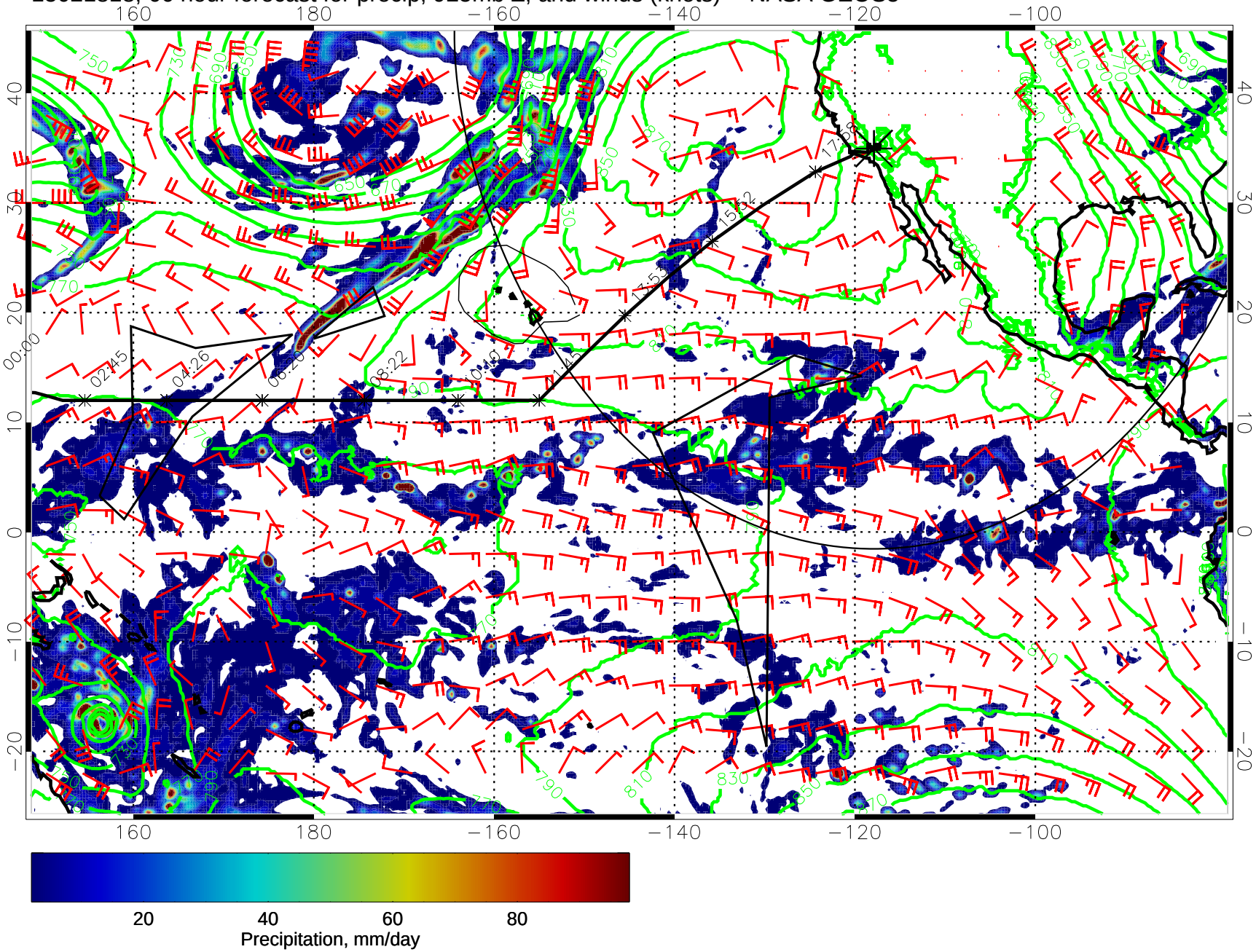

15021900, 72 hour forecast for precip, 925mb Z, and winds (knots) -- NASA GEOS5

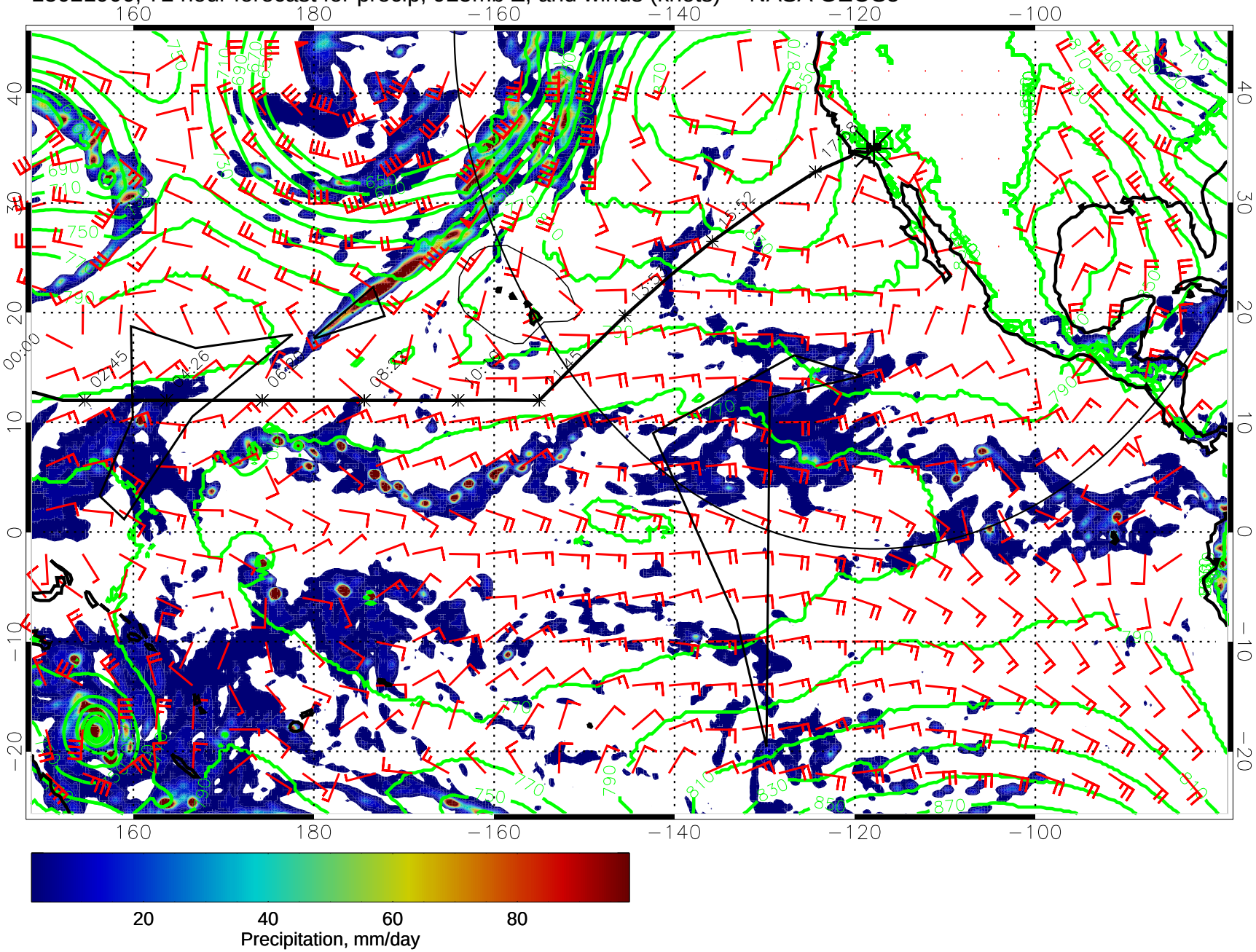

15021906, 78 hour forecast for precip, 925mb Z, and winds (knots) -- NASA GEOS5

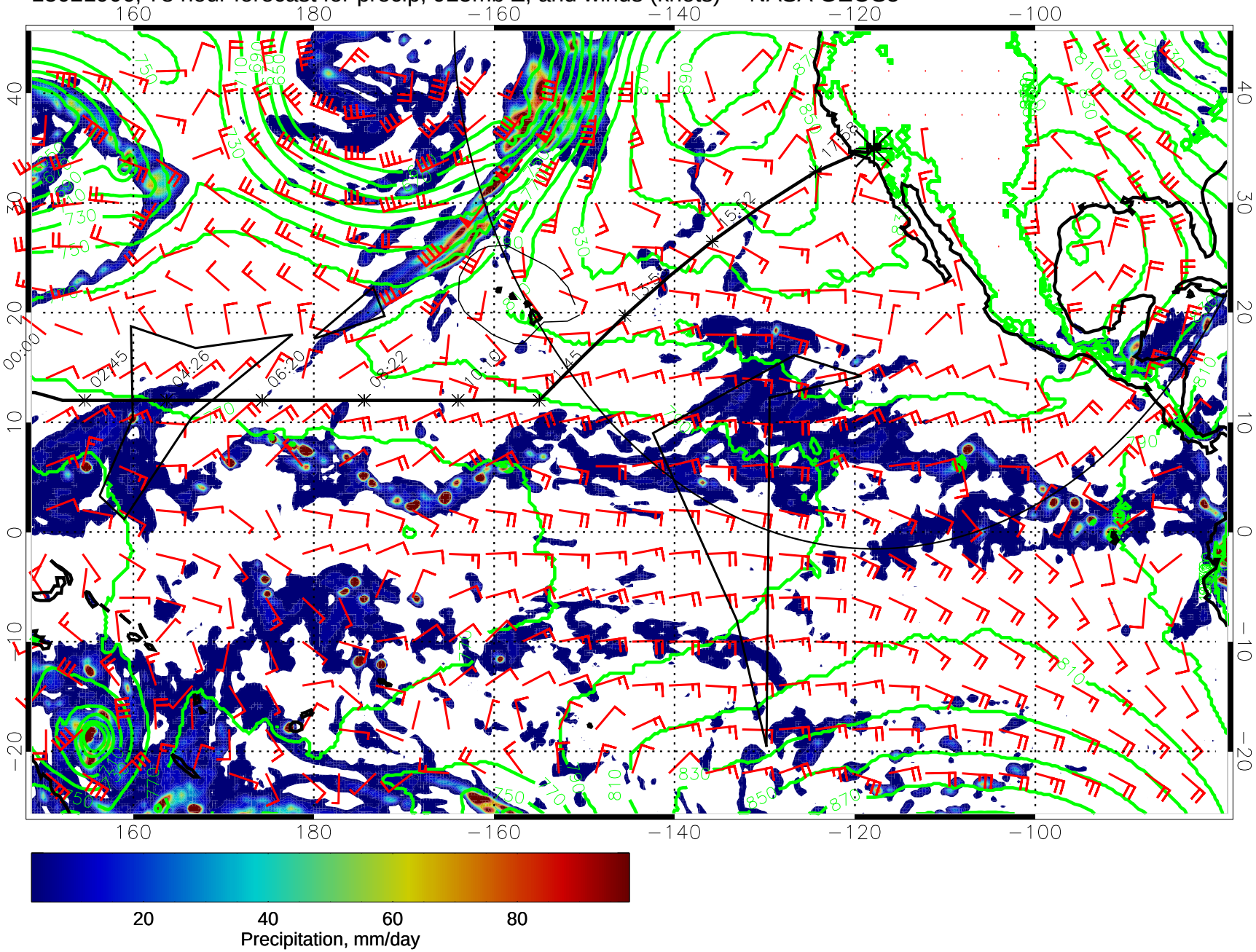

15021912, 84 hour forecast for precip, 925mb Z, and winds (knots) -- NASA GEOS5

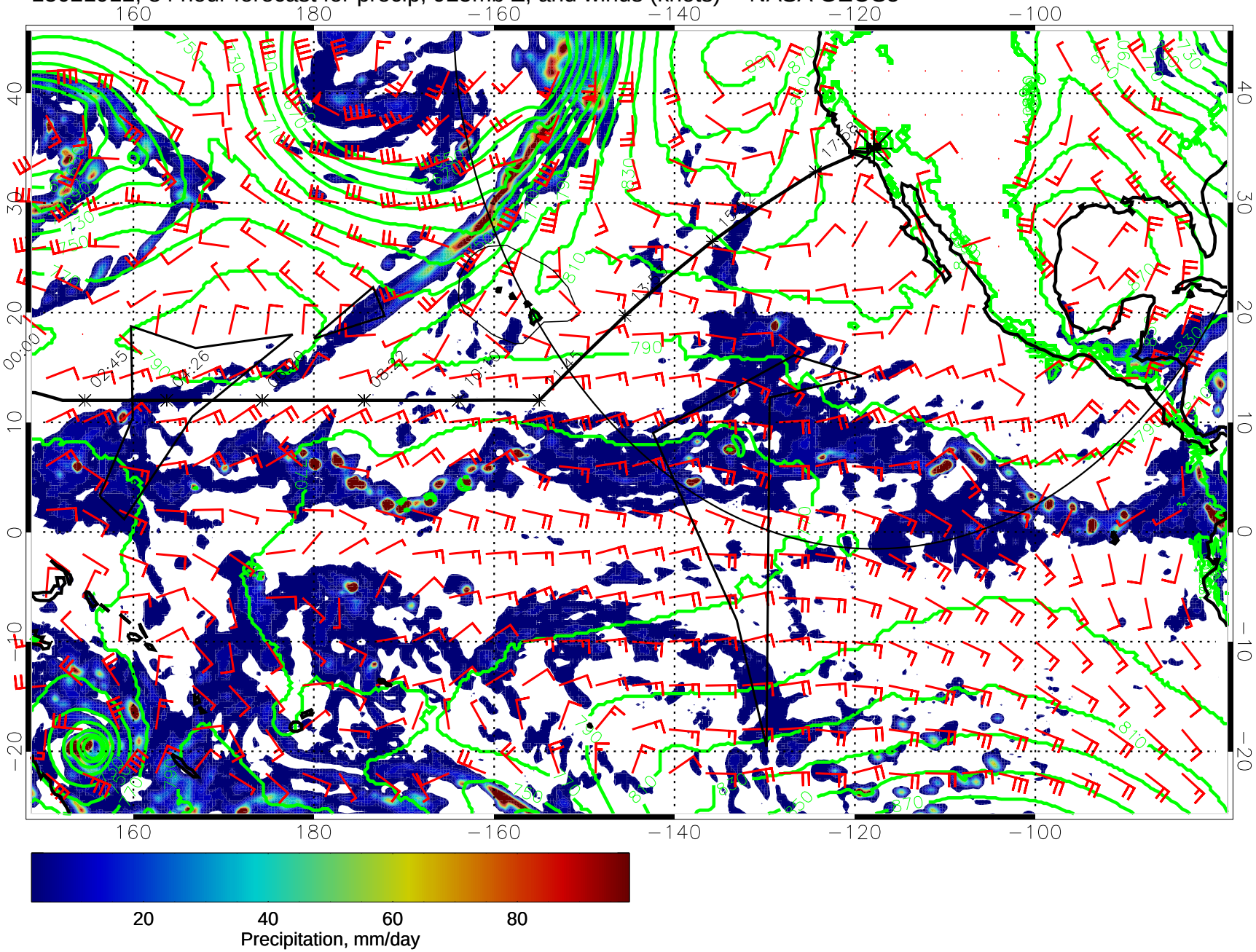

15021918, 90 hour forecast for precip, 925mb Z, and winds (knots) -- NASA GEOS5

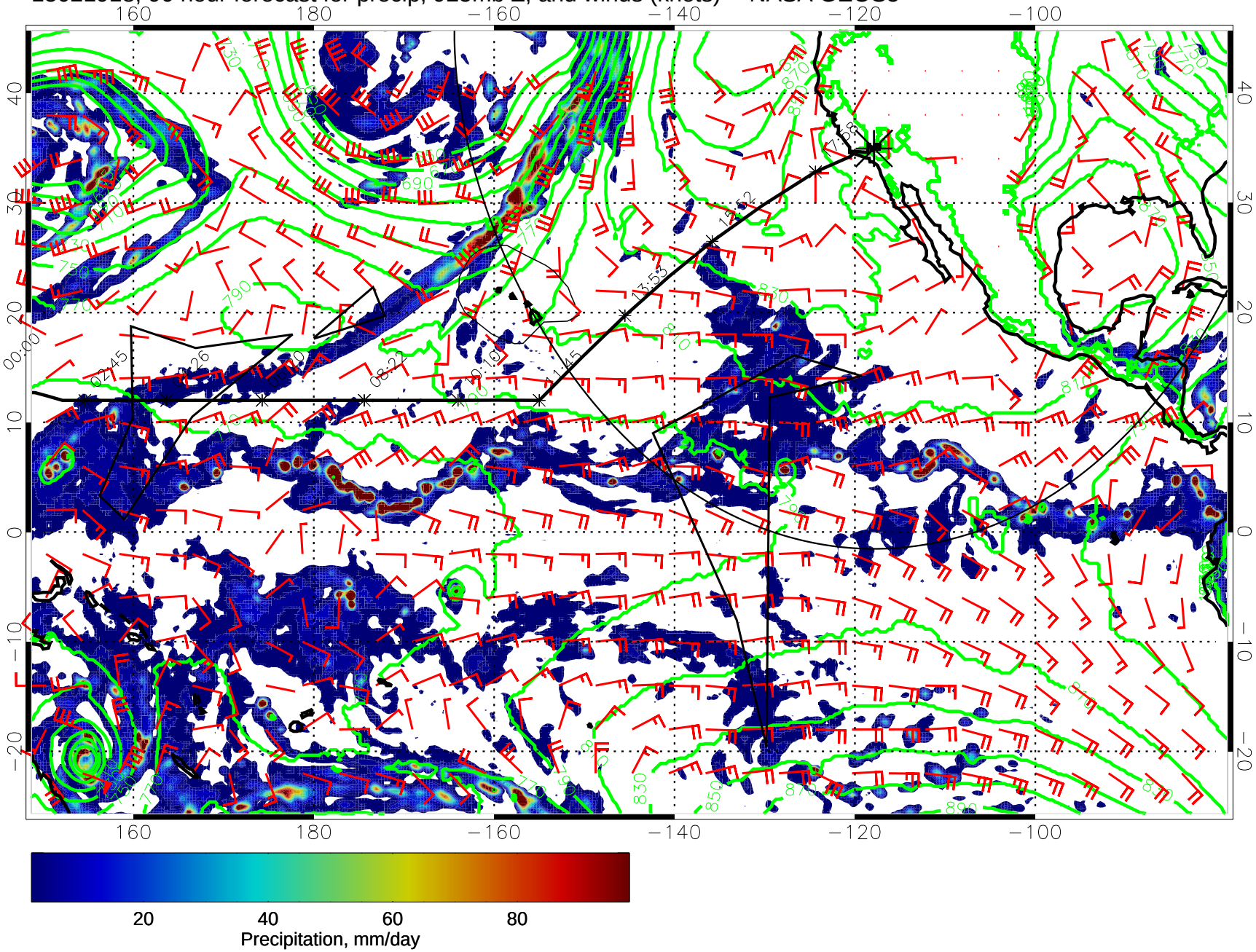

15022000, 96 hour forecast for precip, 925mb Z, and winds (knots) -- NASA GEOS5

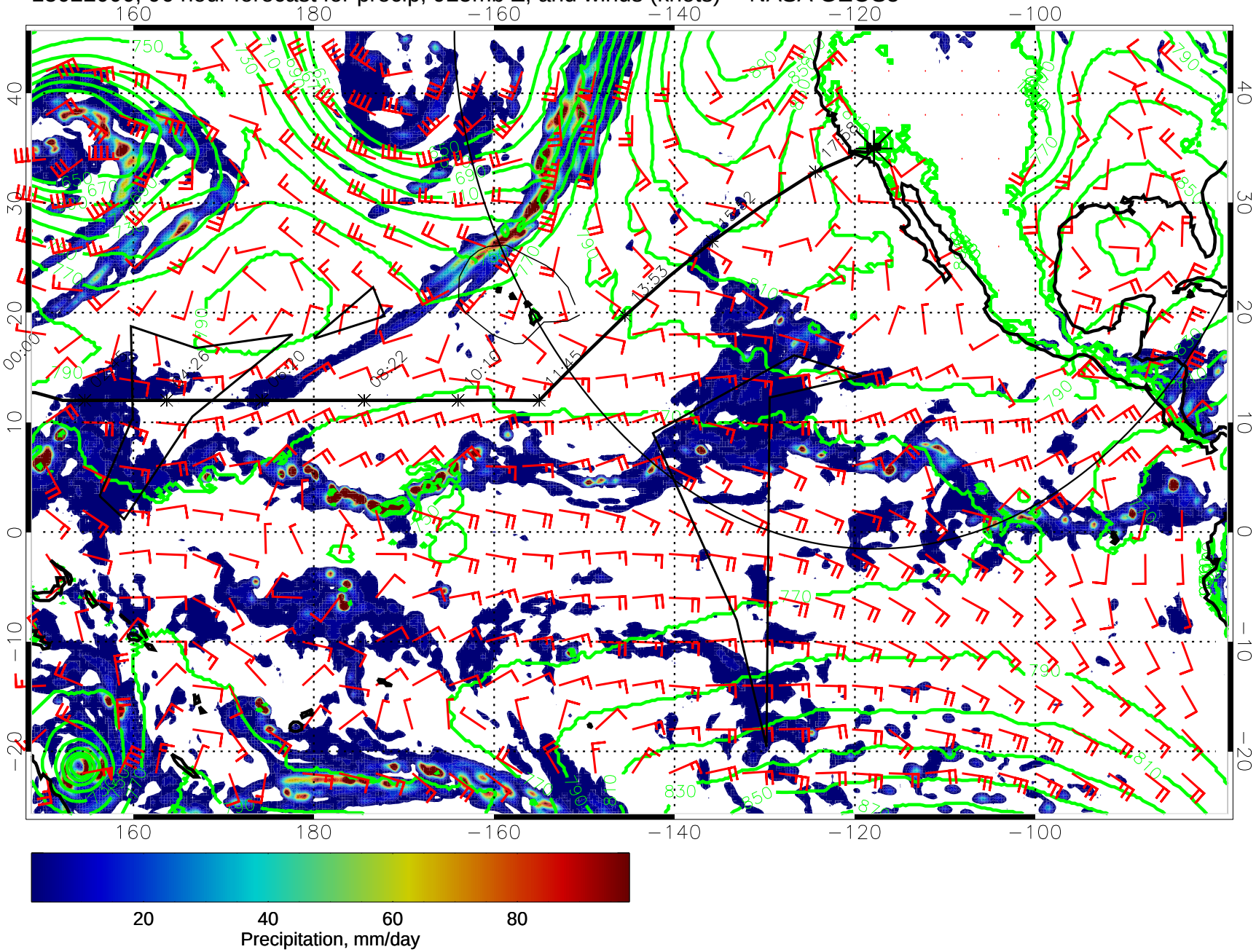

15022006, 102 hour forecast for precip, 925mb Z, and winds (knots) -- NASA GEOS5

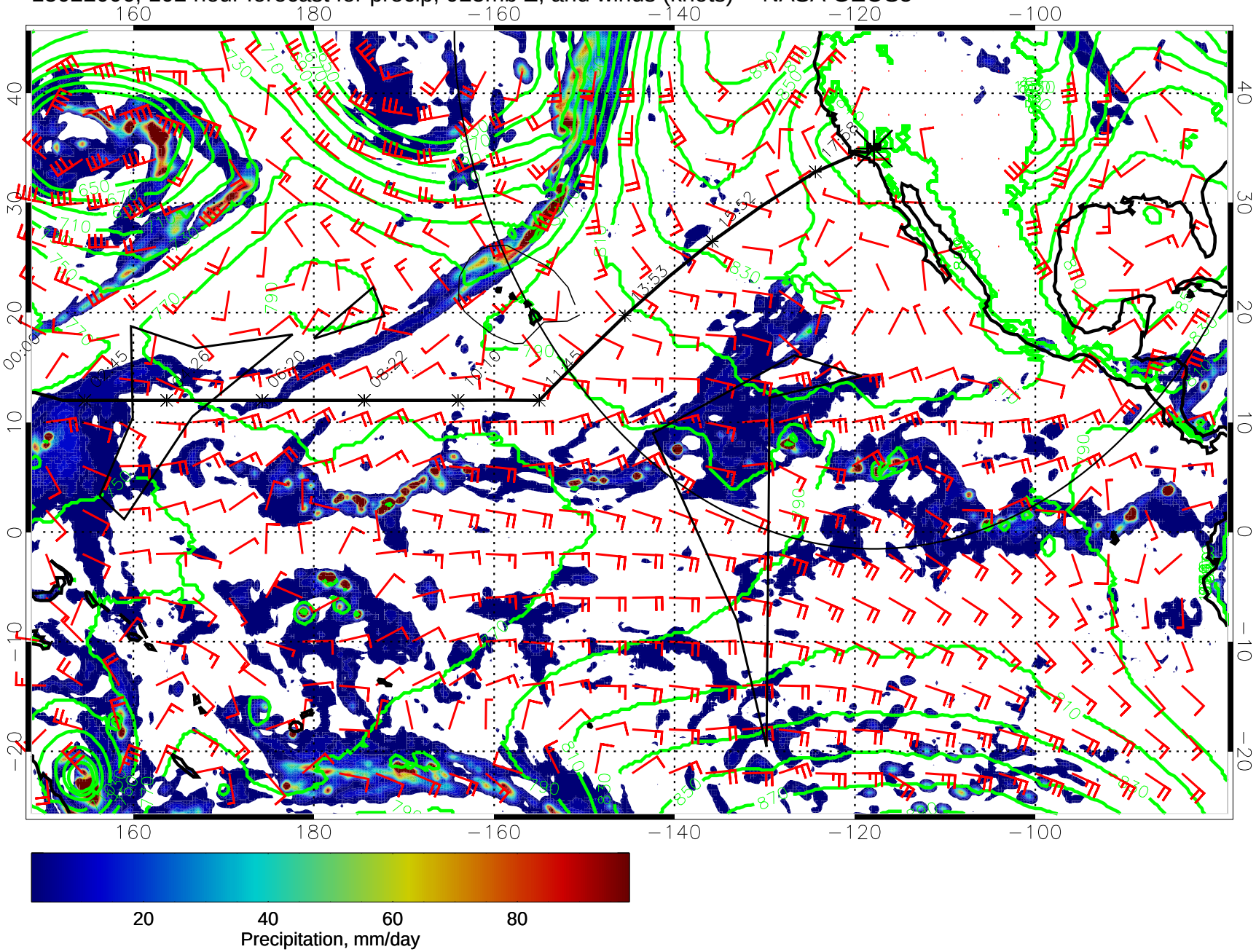

15022012, 108 hour forecast for precip, 925mb Z, and winds (knots) -- NASA GEOS5

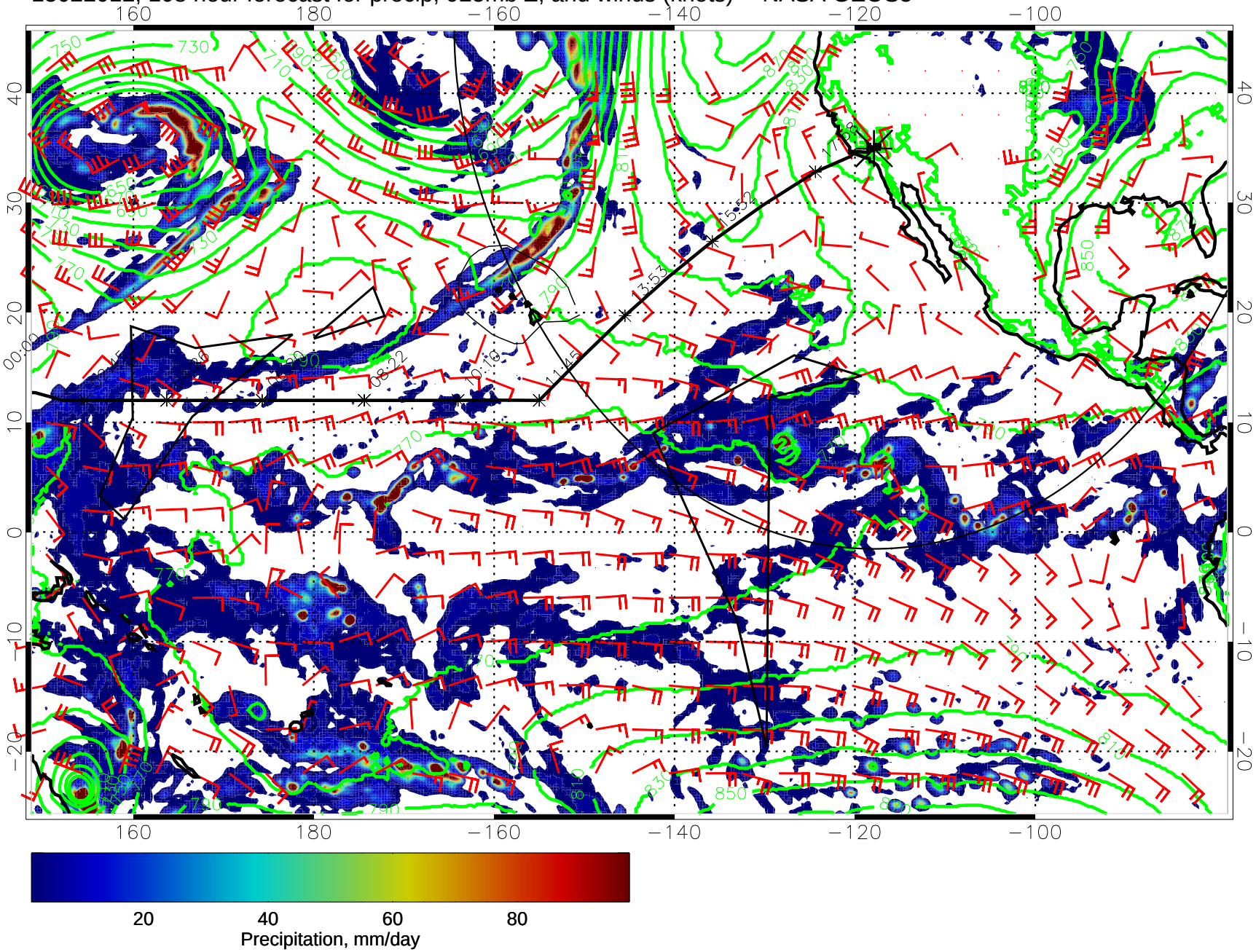

15022018, 114 hour forecast for precip, 925mb Z, and winds (knots) -- NASA GEOS5

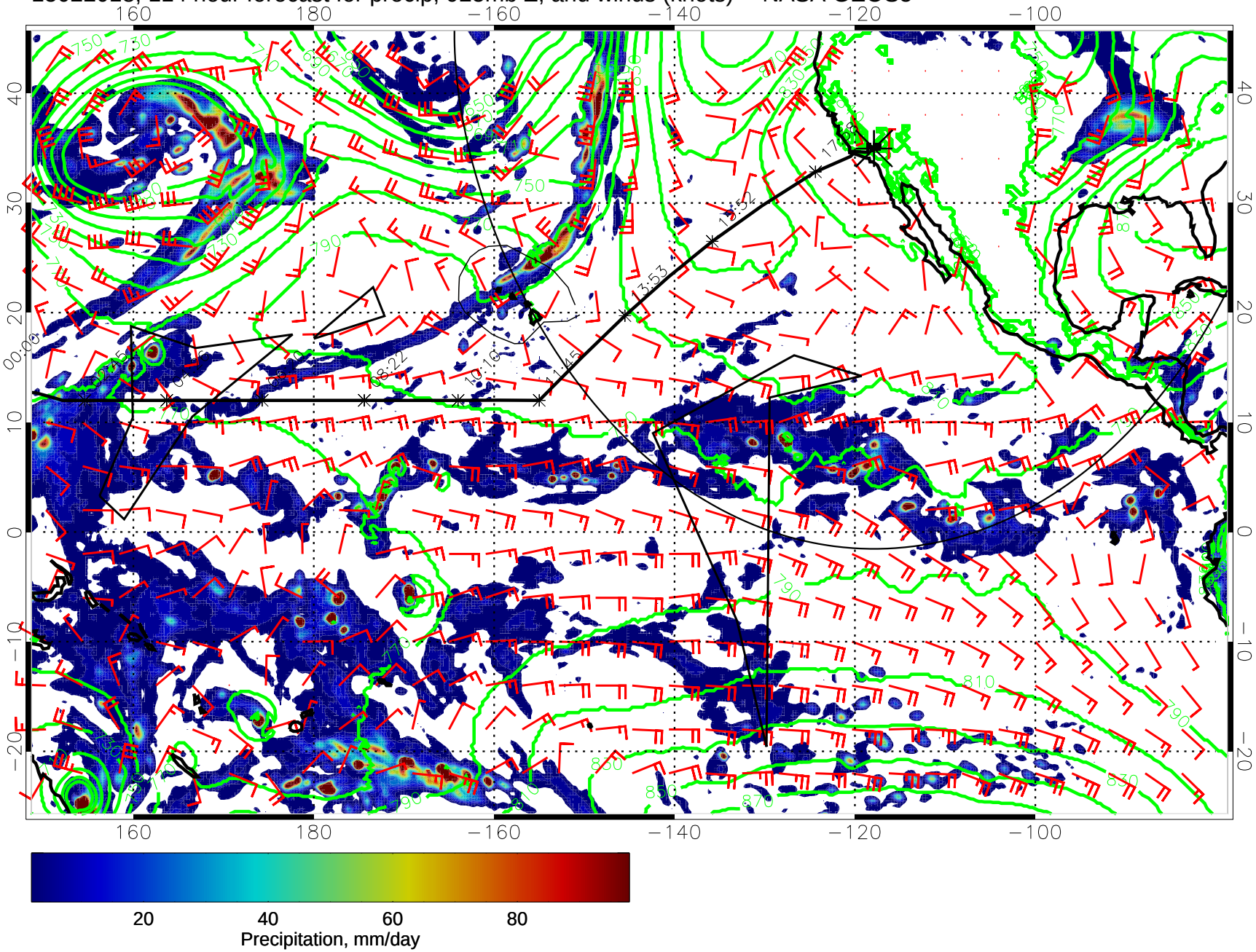
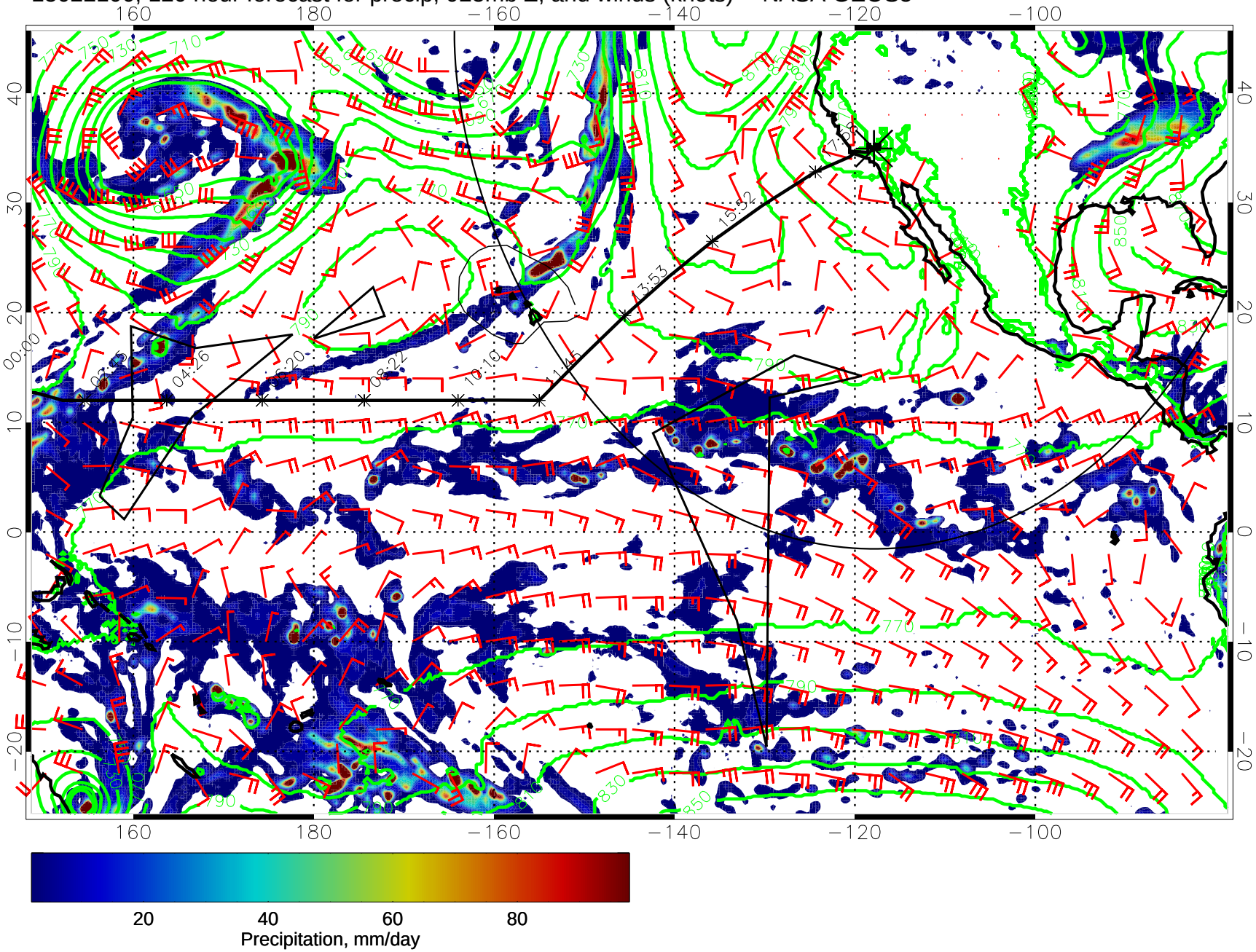
15022100, 120 hour forecast for precip, 925mb Z, and winds (knots) -- NASA GEOS5