15021406, 6 hour forecast for precip, 850 mb Z, and winds (knots) -- NASA GEOS5

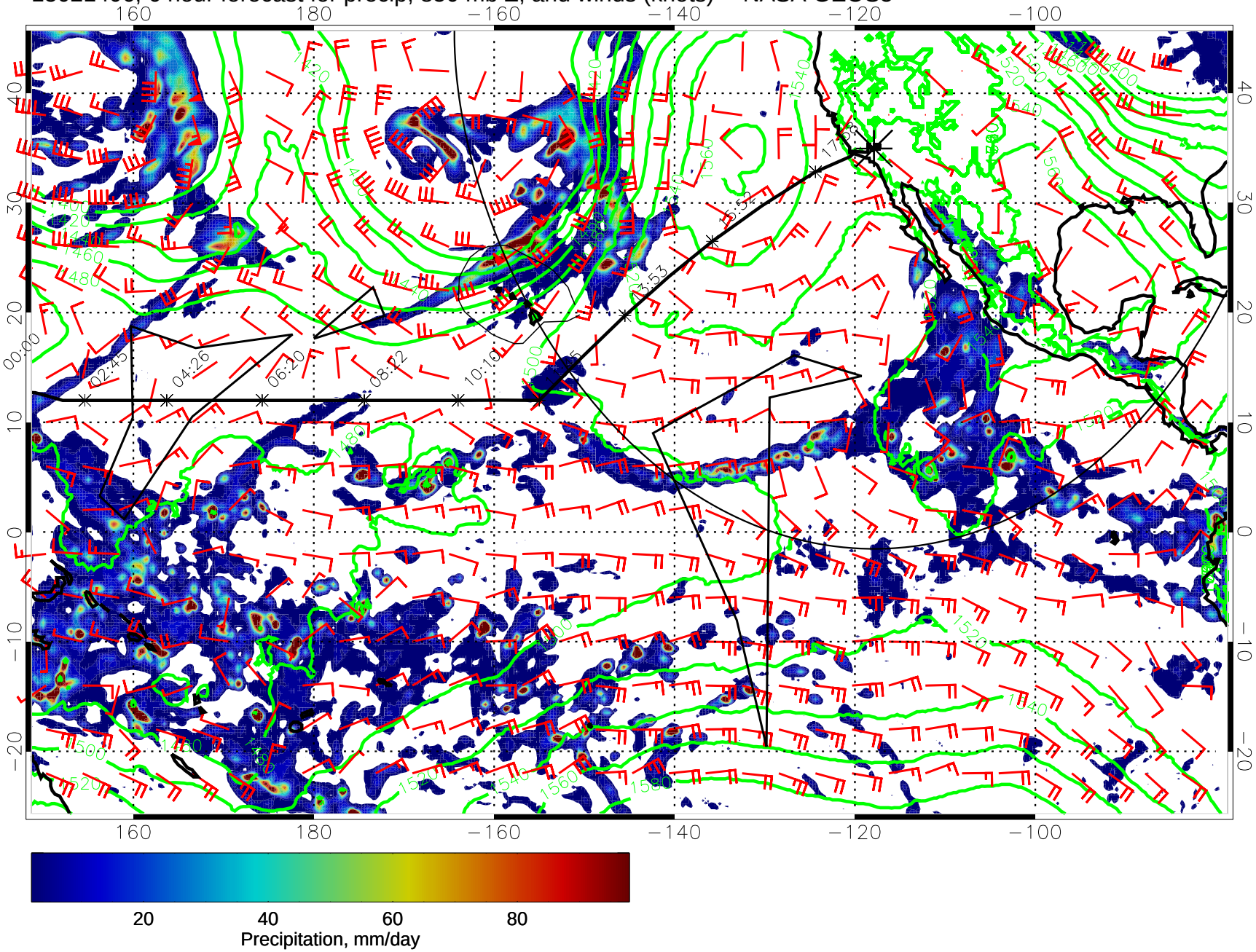

15021412, 12 hour forecast for precip, 850 mb Z, and winds (knots) -- NASA GEOS5

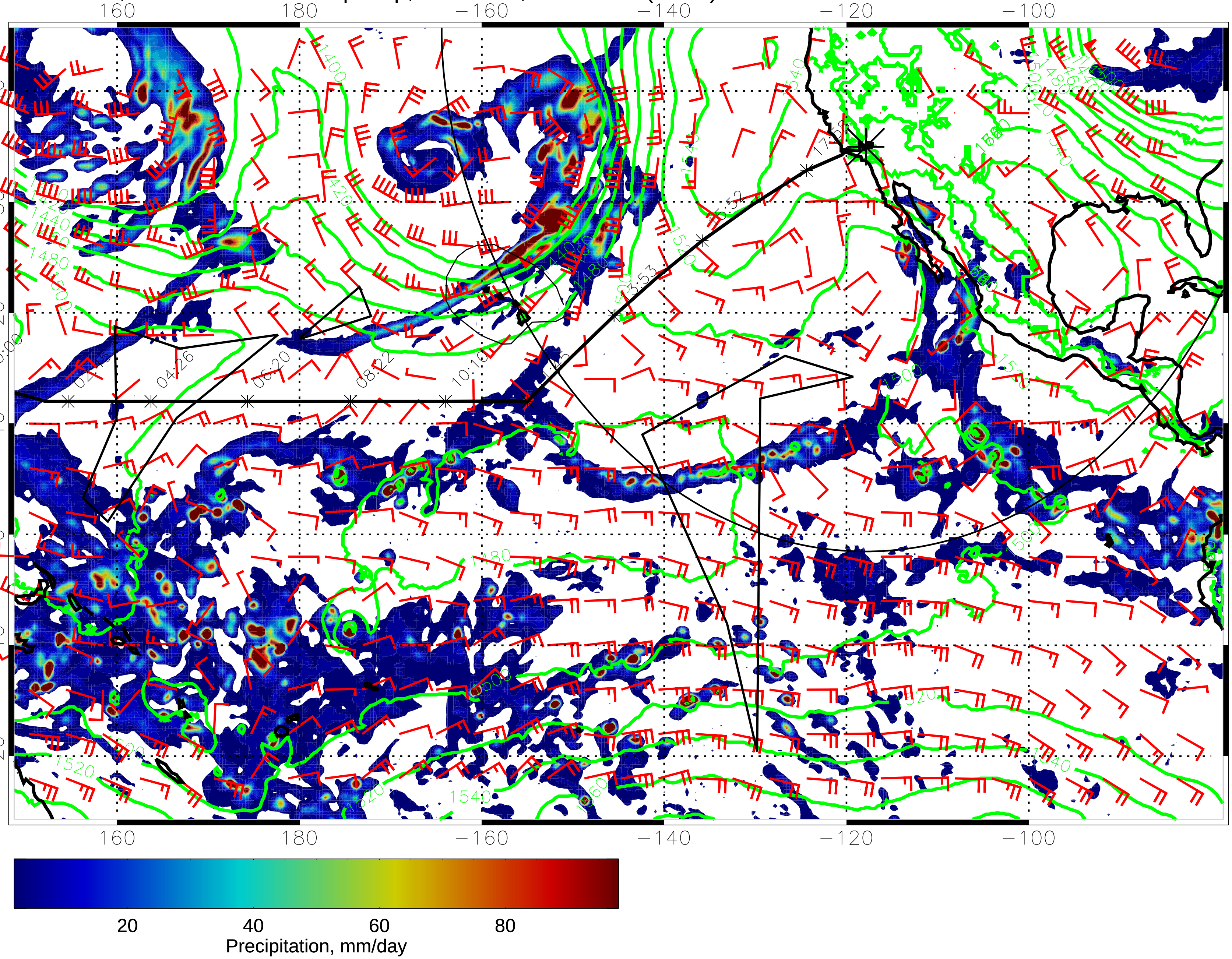

15021418, 18 hour forecast for precip, 850 mb Z, and winds (knots) -- NASA GEOS5

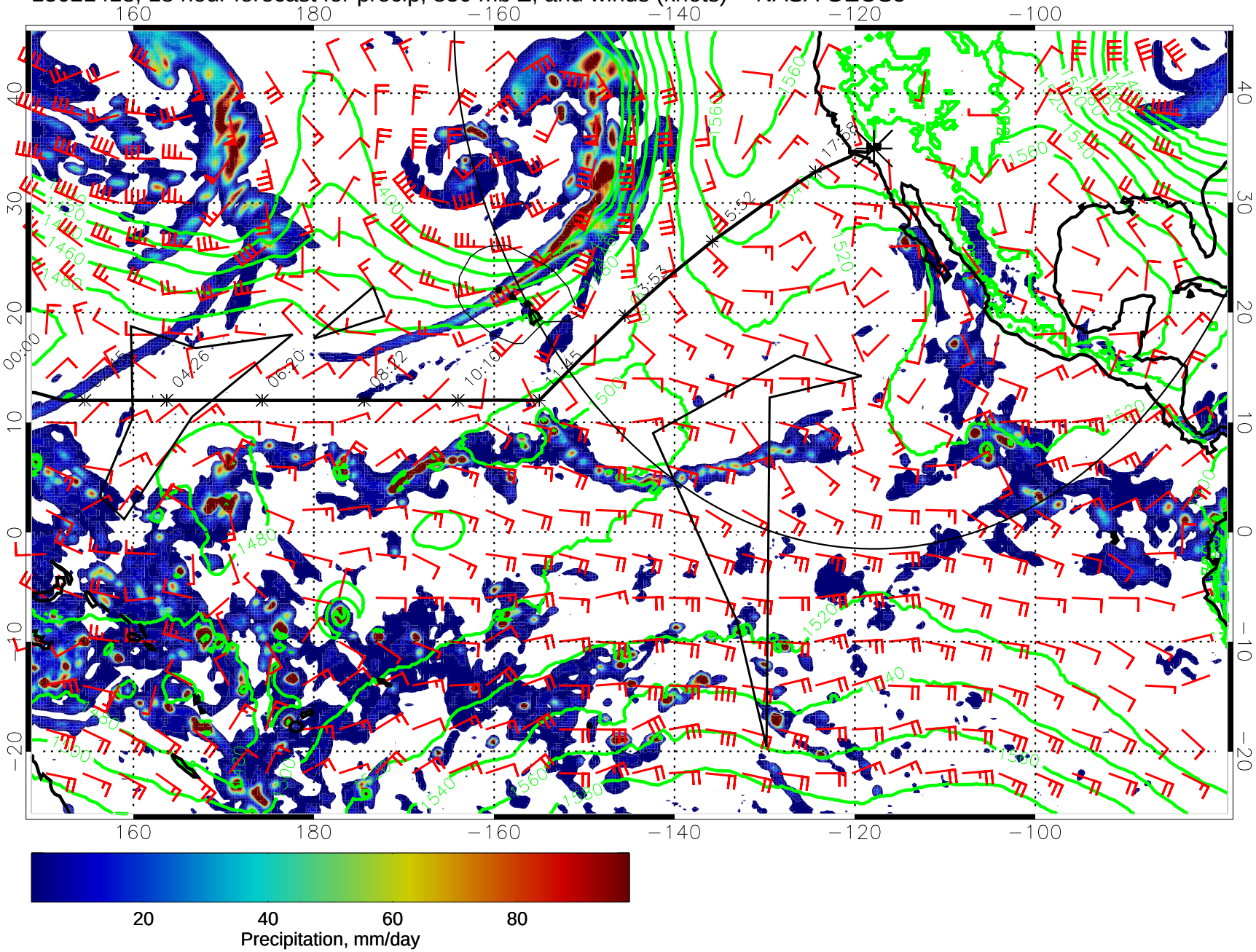

20 40 60 80

Precipitation, mm/day

15021500, 24 hour forecast for precip, 850 mb Z, and winds (knots) -- NASA GEOS5

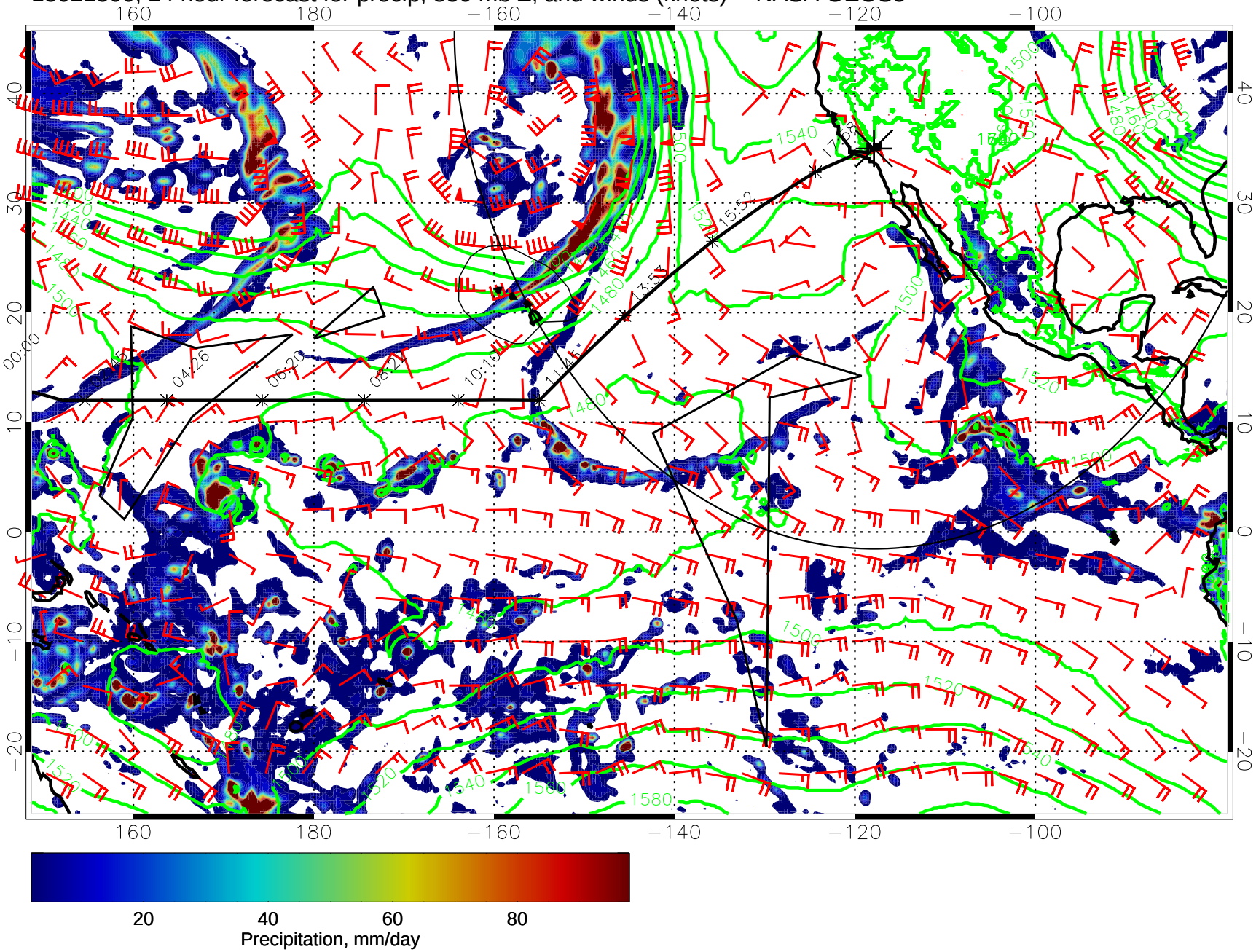

15021506, 30 hour forecast for precip, 850 mb Z, and winds (knots) -- NASA GEOS5

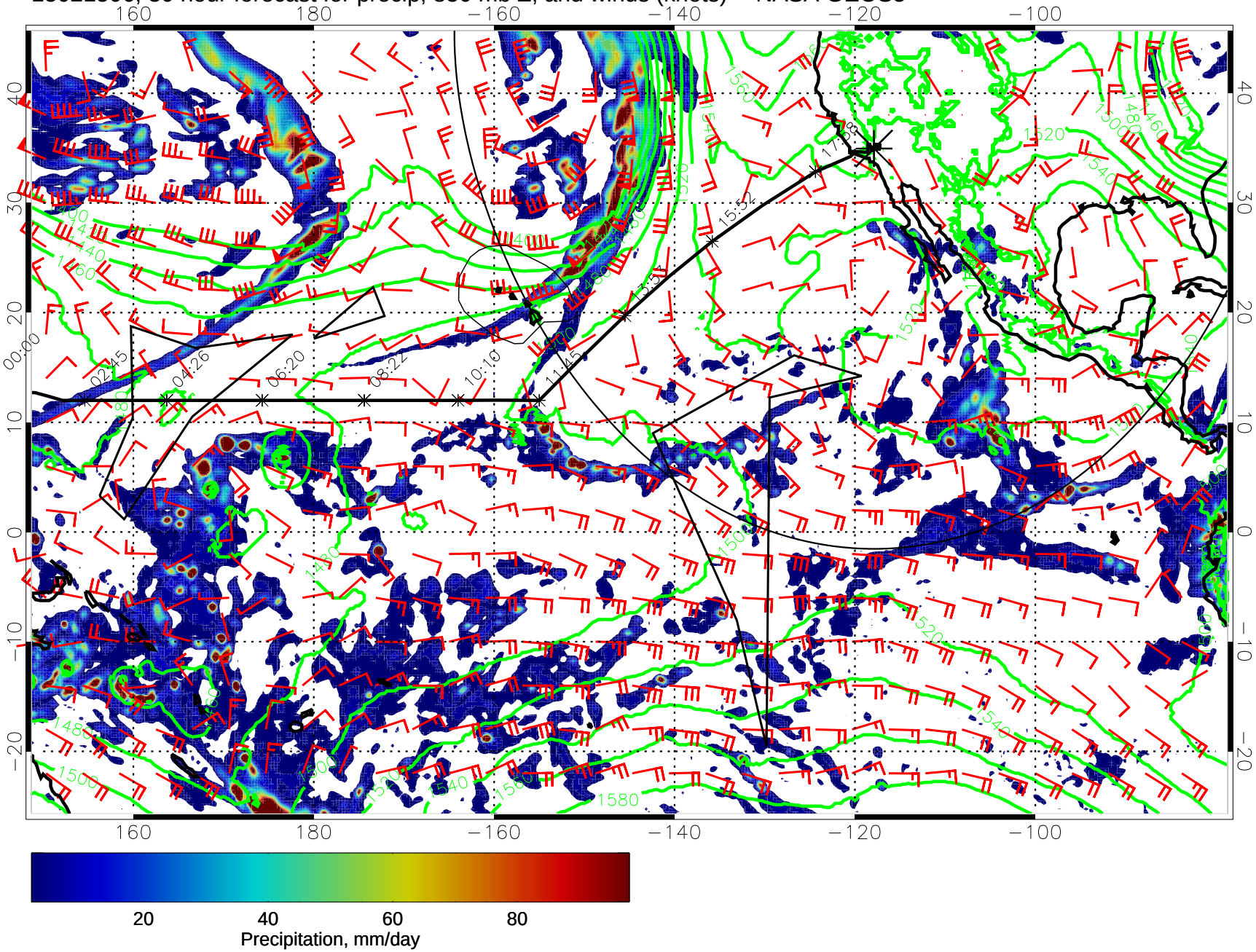

15021512, 36 hour forecast for precip, 850 mb Z, and winds (knots) -- NASA GEOS5

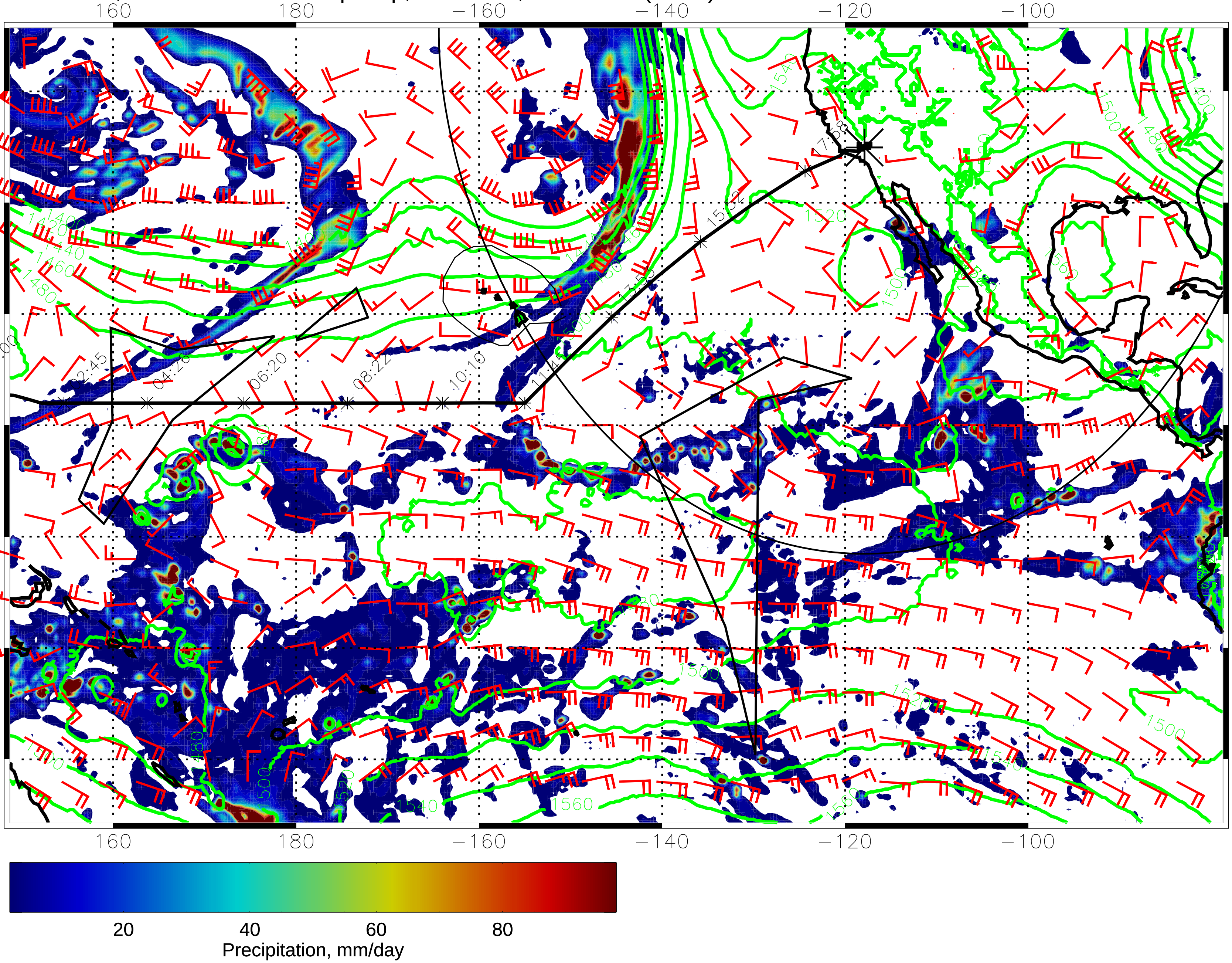

15021518, 42 hour forecast for precip, 850 mb Z, and winds (knots) -- NASA GEOS5

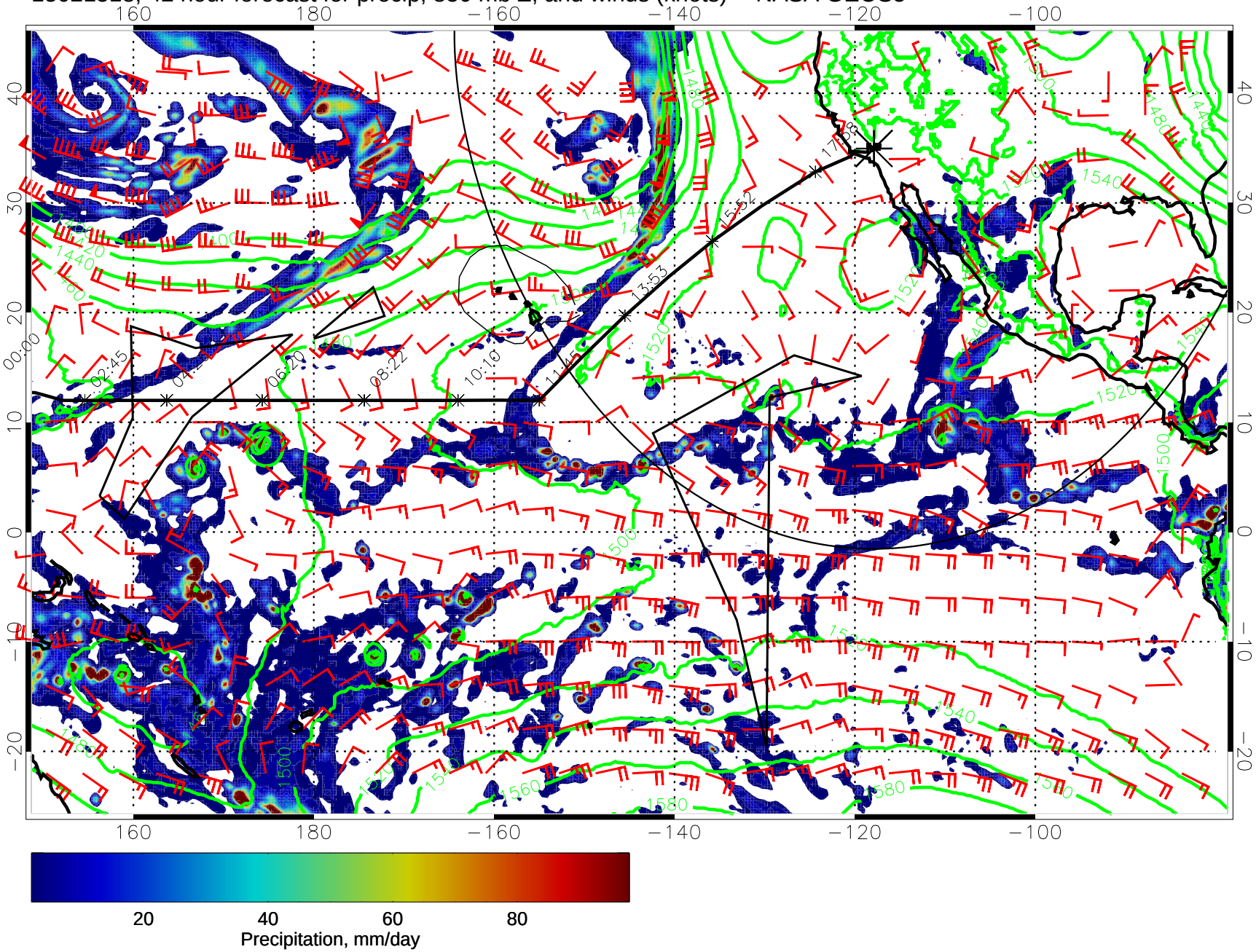

20 40 60 80

Precipitation, mm/day

15021600, 48 hour forecast for precip, 850 mb Z, and winds (knots) -- NASA GEOS5

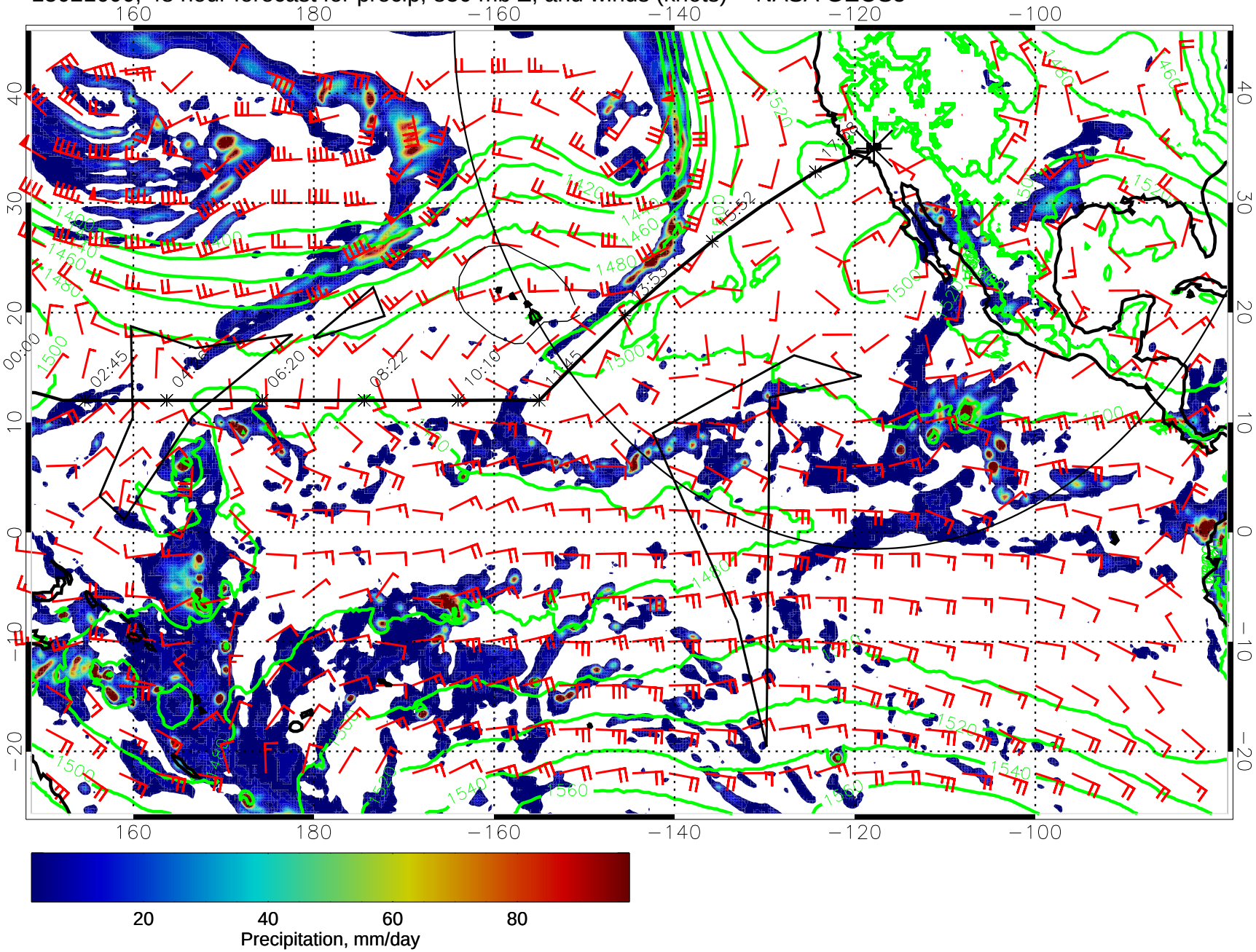

15021606, 54 hour forecast for precip, 850 mb Z, and winds (knots) -- NASA GEOS5

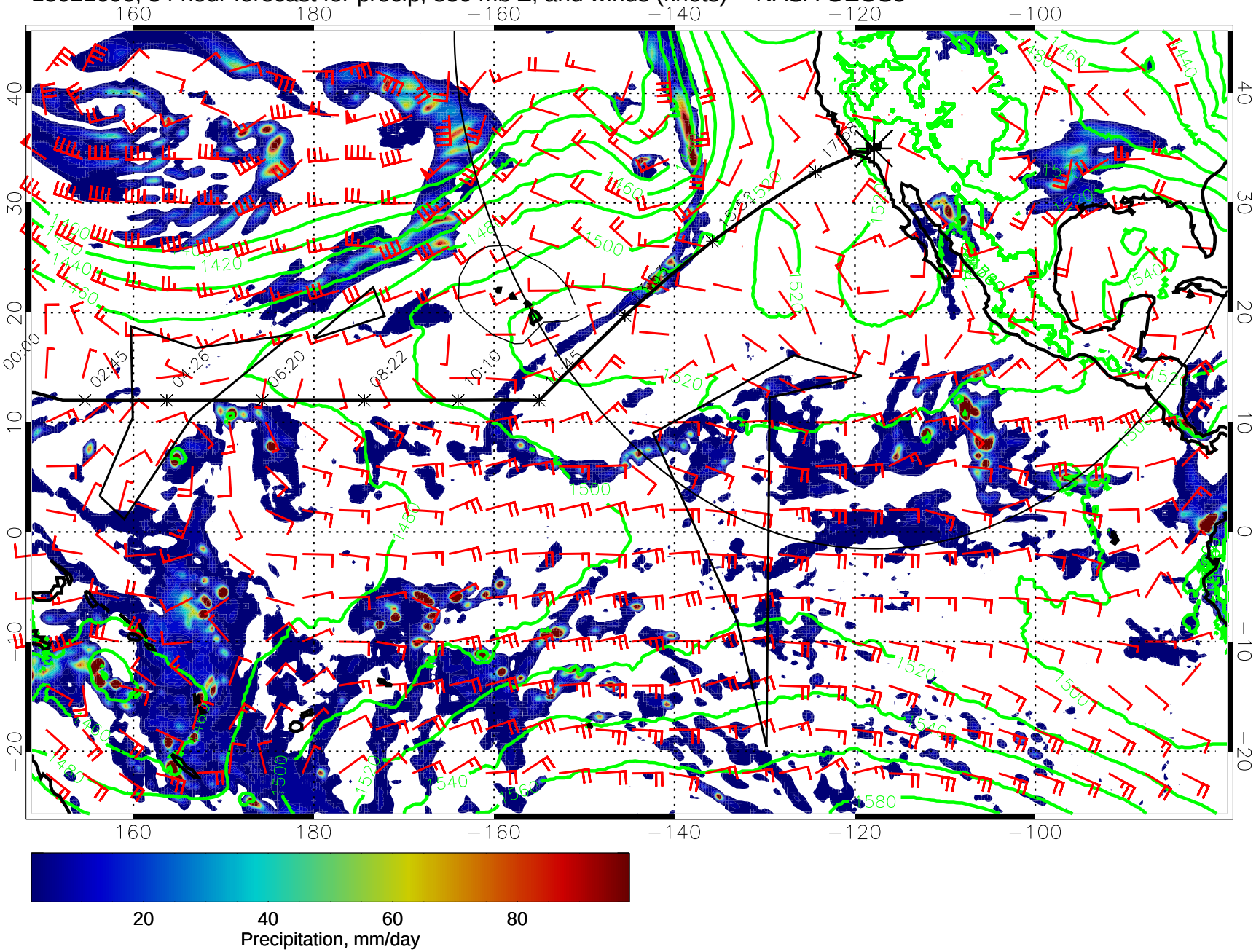

20 40 60 80

Precipitation, mm/day

15021612, 60 hour forecast for precip, 850 mb Z, and winds (knots) -- NASA GEOS5

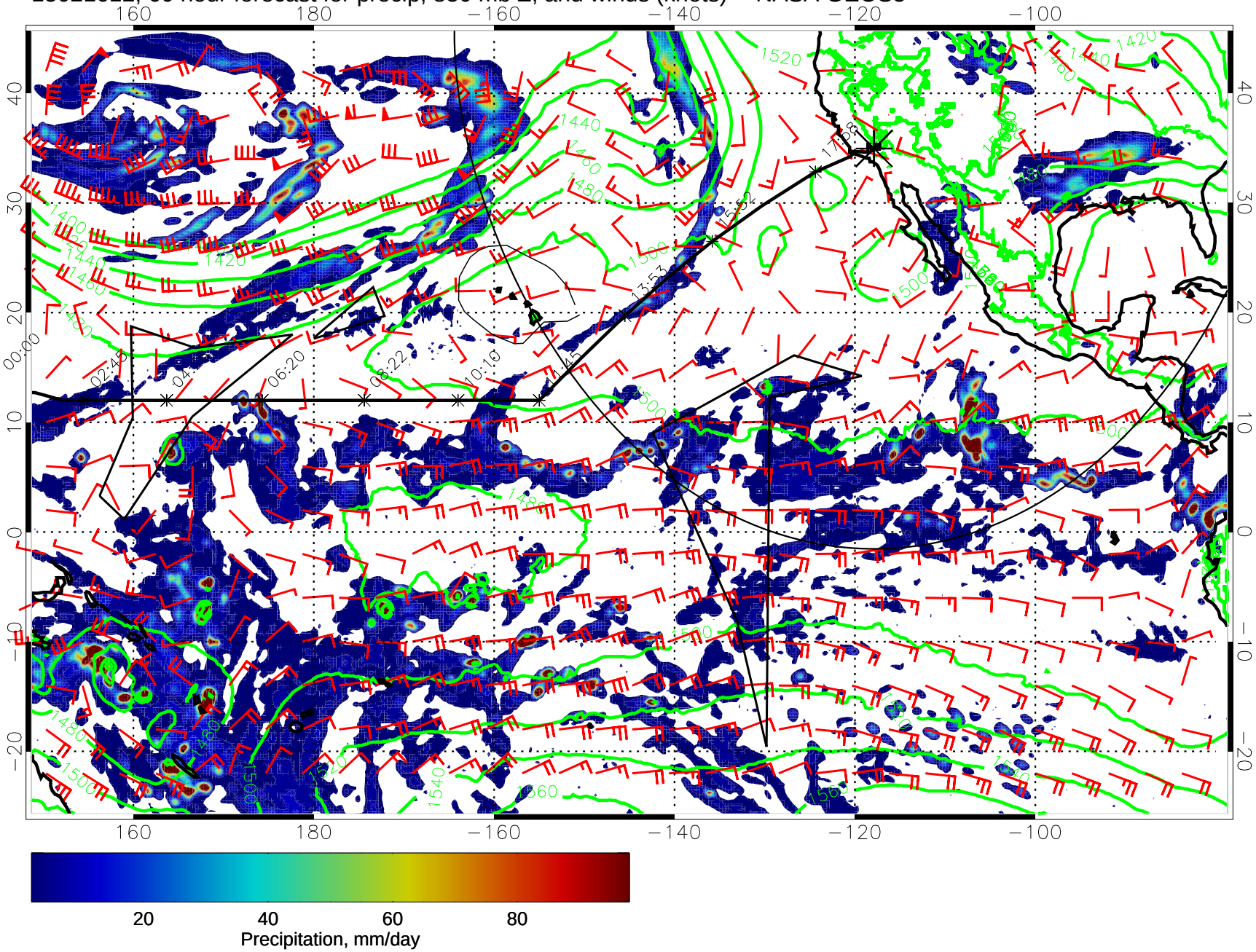

15021618, 66 hour forecast for precip, 850 mb Z, and winds (knots) -- NASA GEOS5

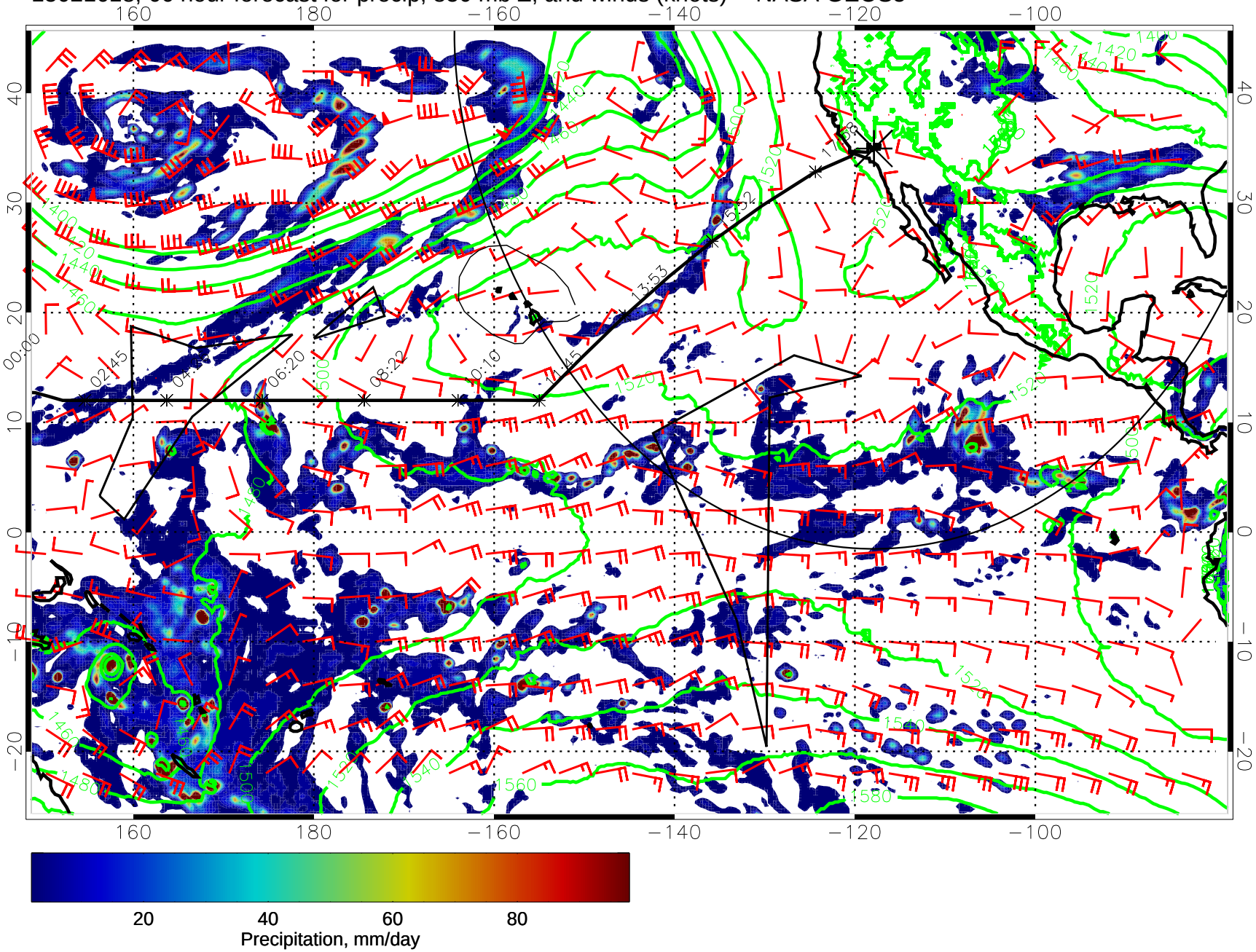

15021700, 72 hour forecast for precip, 850 mb Z, and winds (knots) -- NASA GEOS5

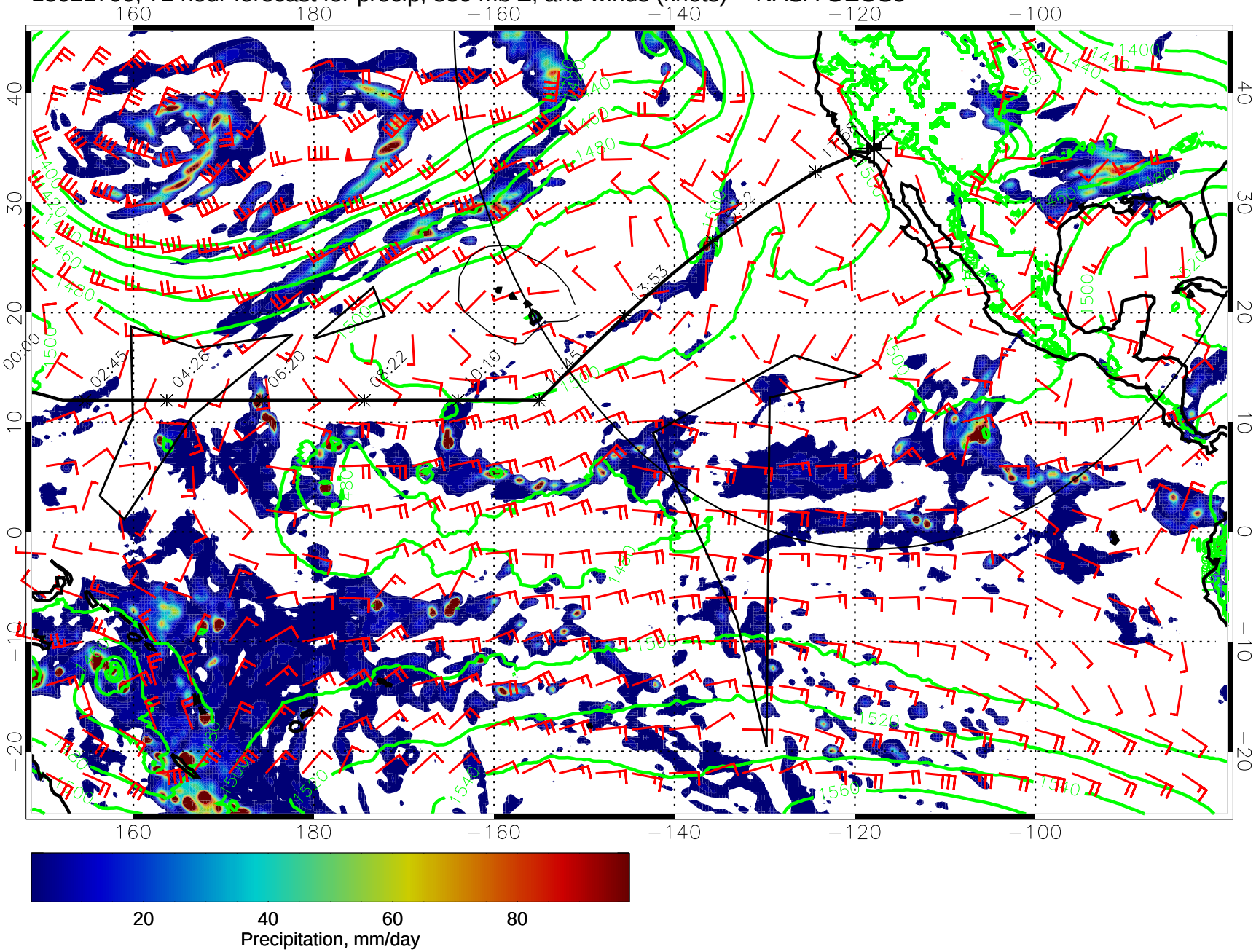

15021706, 78 hour forecast for precip, 850 mb Z, and winds (knots) -- NASA GEOS5

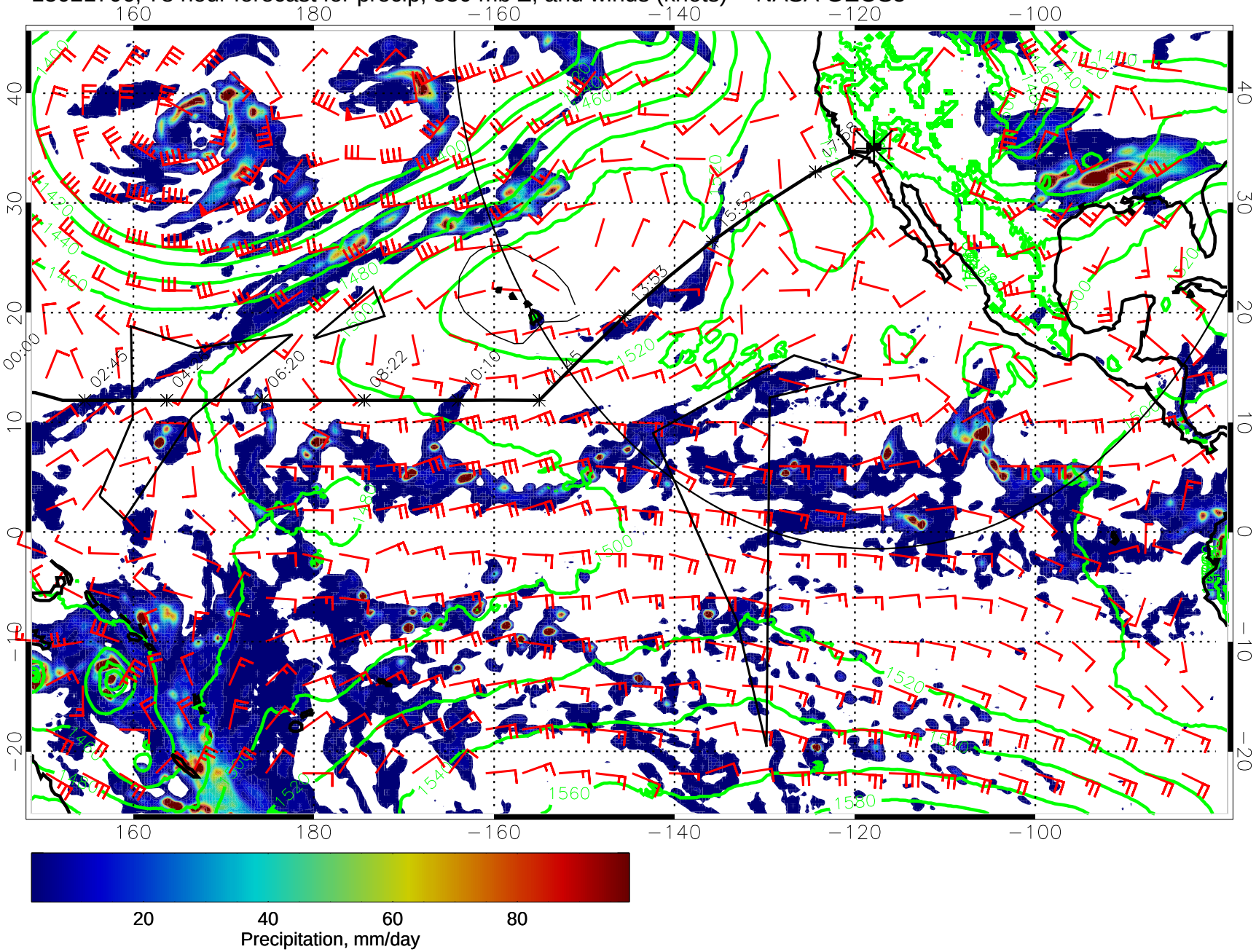

15021712, 84 hour forecast for precip, 850 mb Z, and winds (knots) -- NASA GEOS5

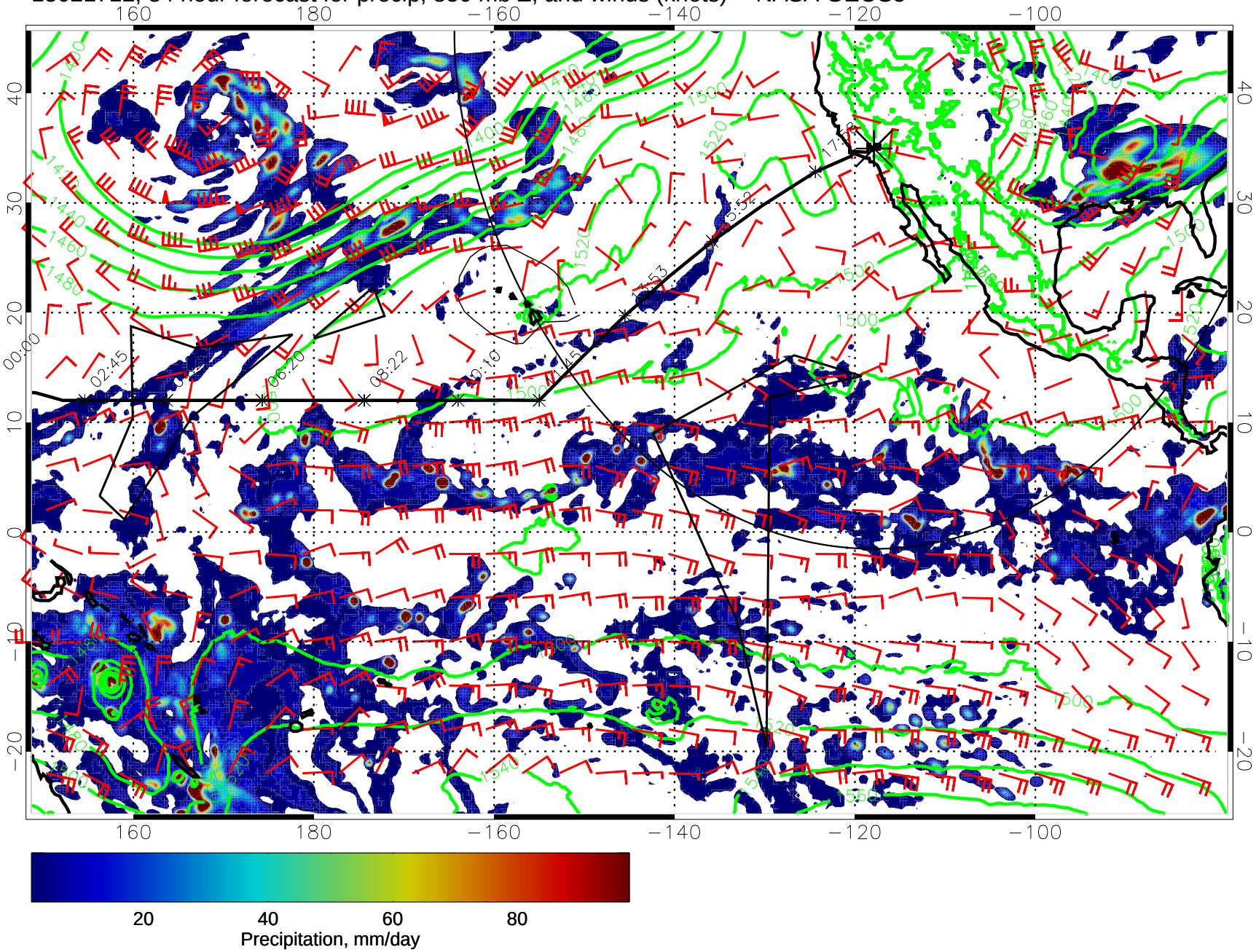

15021718, 90 hour forecast for precip, 850 mb Z, and winds (knots) -- NASA GEOS5

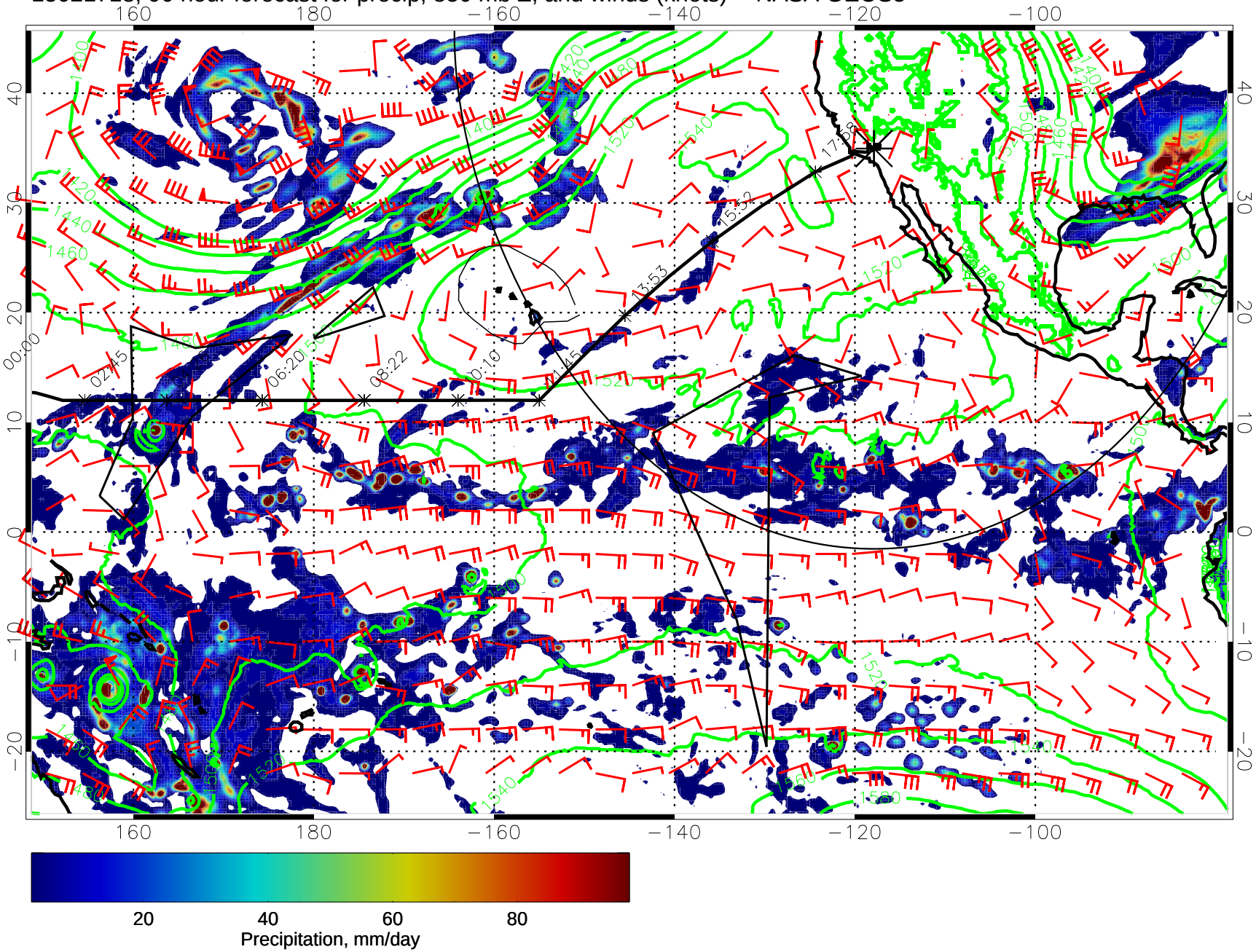

15021800, 96 hour forecast for precip, 850 mb Z, and winds (knots) -- NASA GEOS5

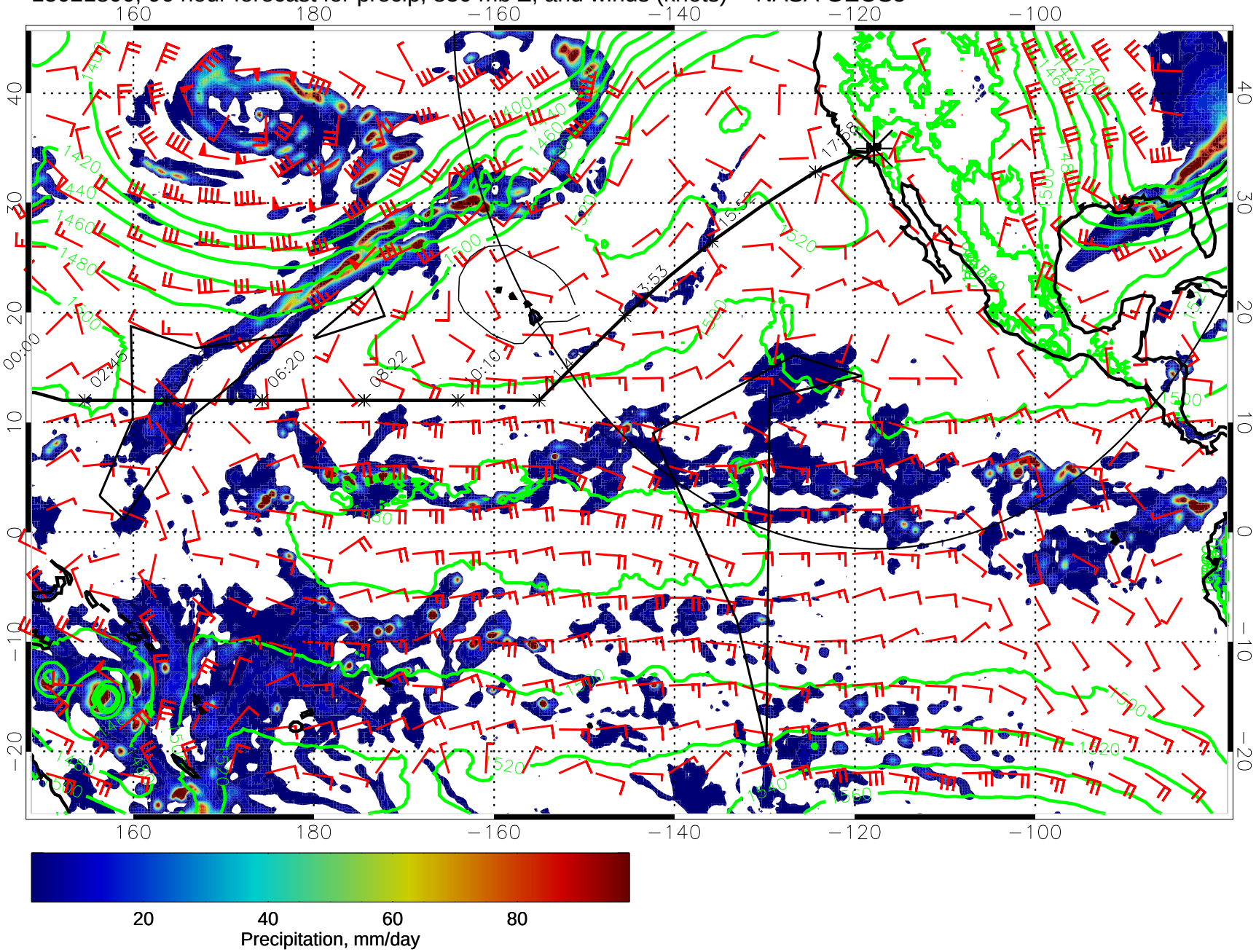

15021806, 102 hour forecast for precip, 850 mb Z, and winds (knots) -- NASA GEOS5

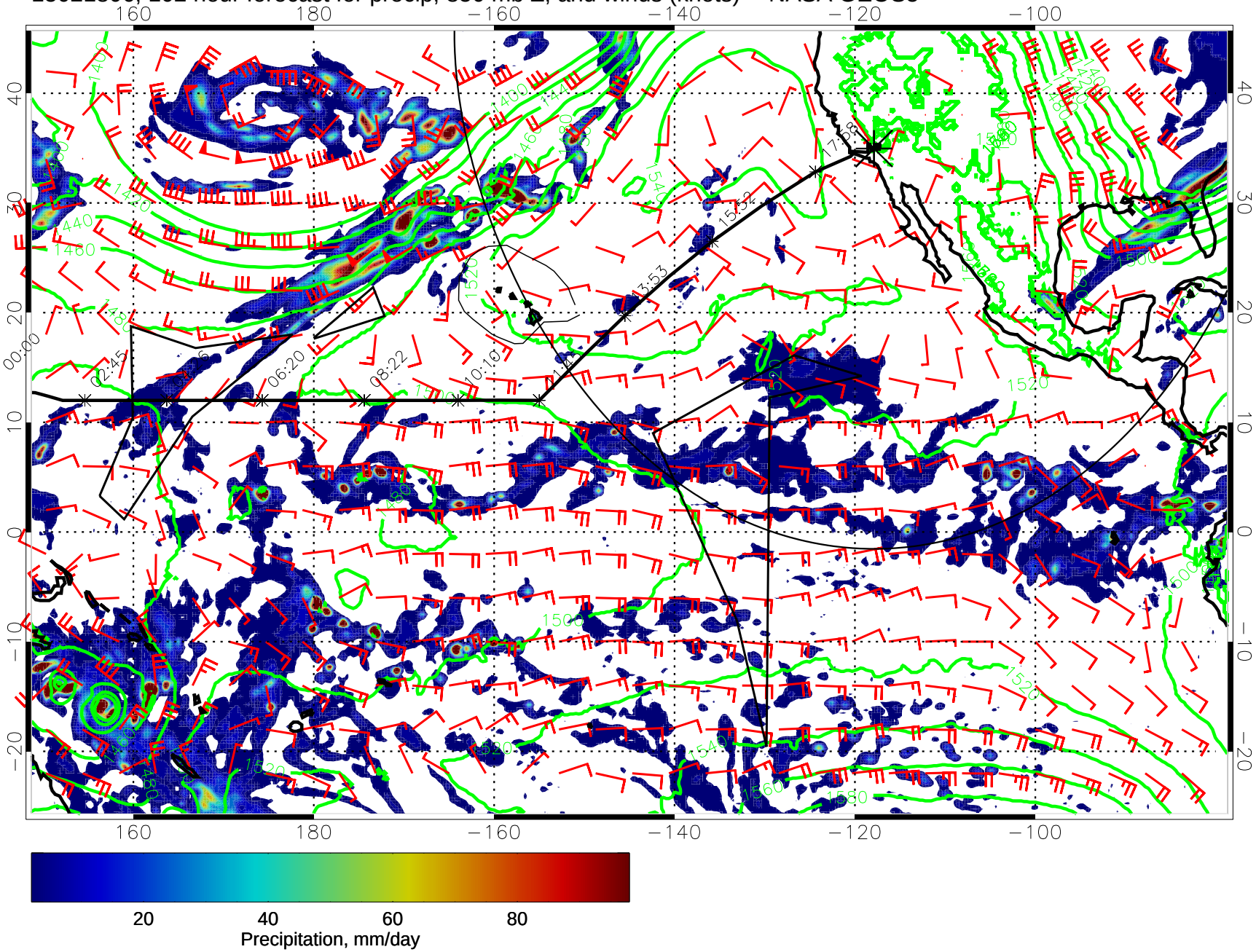

15021812, 108 hour forecast for precip, 850 mb Z, and winds (knots) -- NASA GEOS5

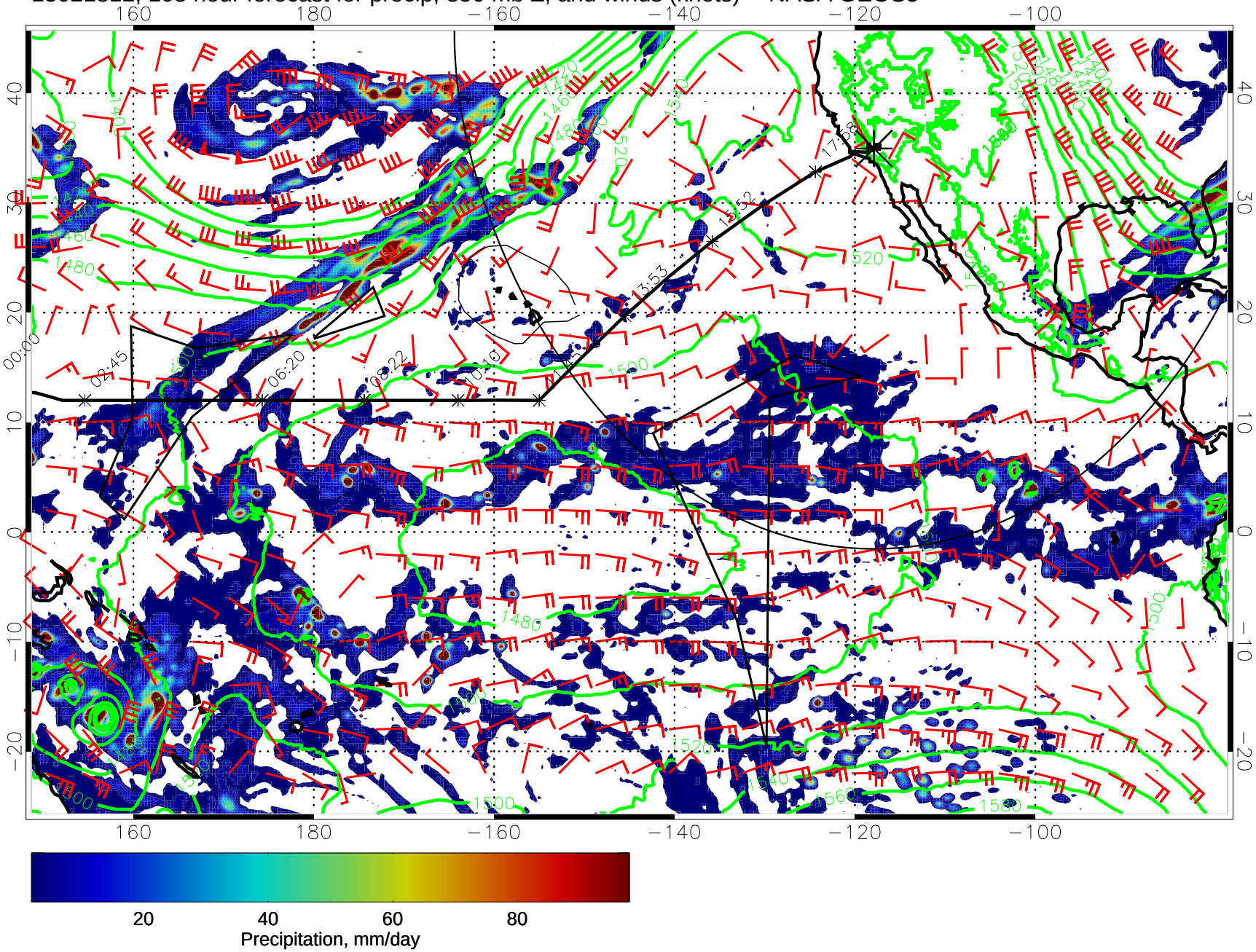

20 40 60 80

Precipitation, mm/day

15021818, 114 hour forecast for precip, 850 mb Z, and winds (knots) -- NASA GEOS5

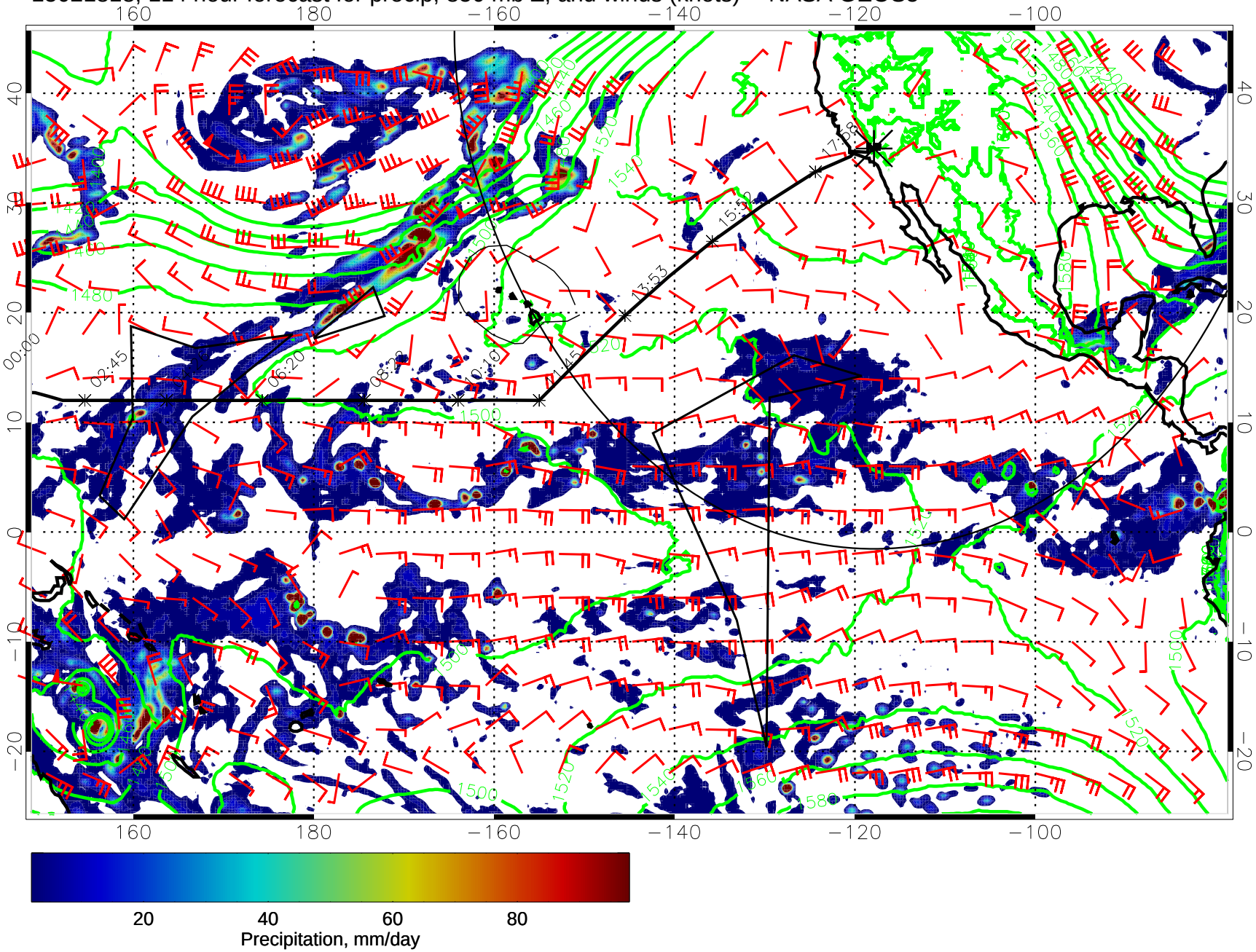
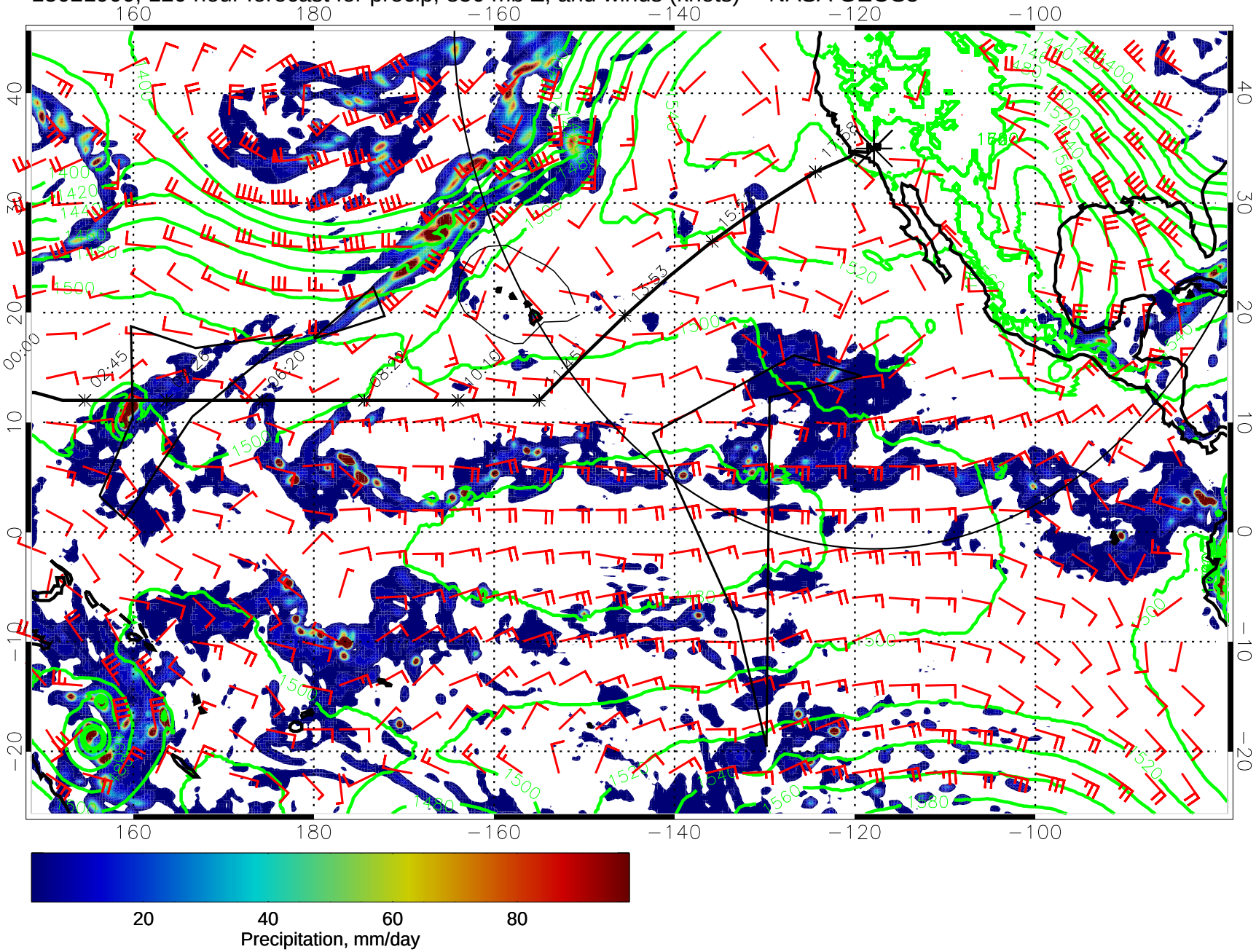
15021900, 120 hour forecast for precip, 850 mb Z, and winds (knots) -- NASA GEOS5