15021106, 6 hour forecast for precip, 850 mb Z, and winds (knots) -- NASA GEOS5

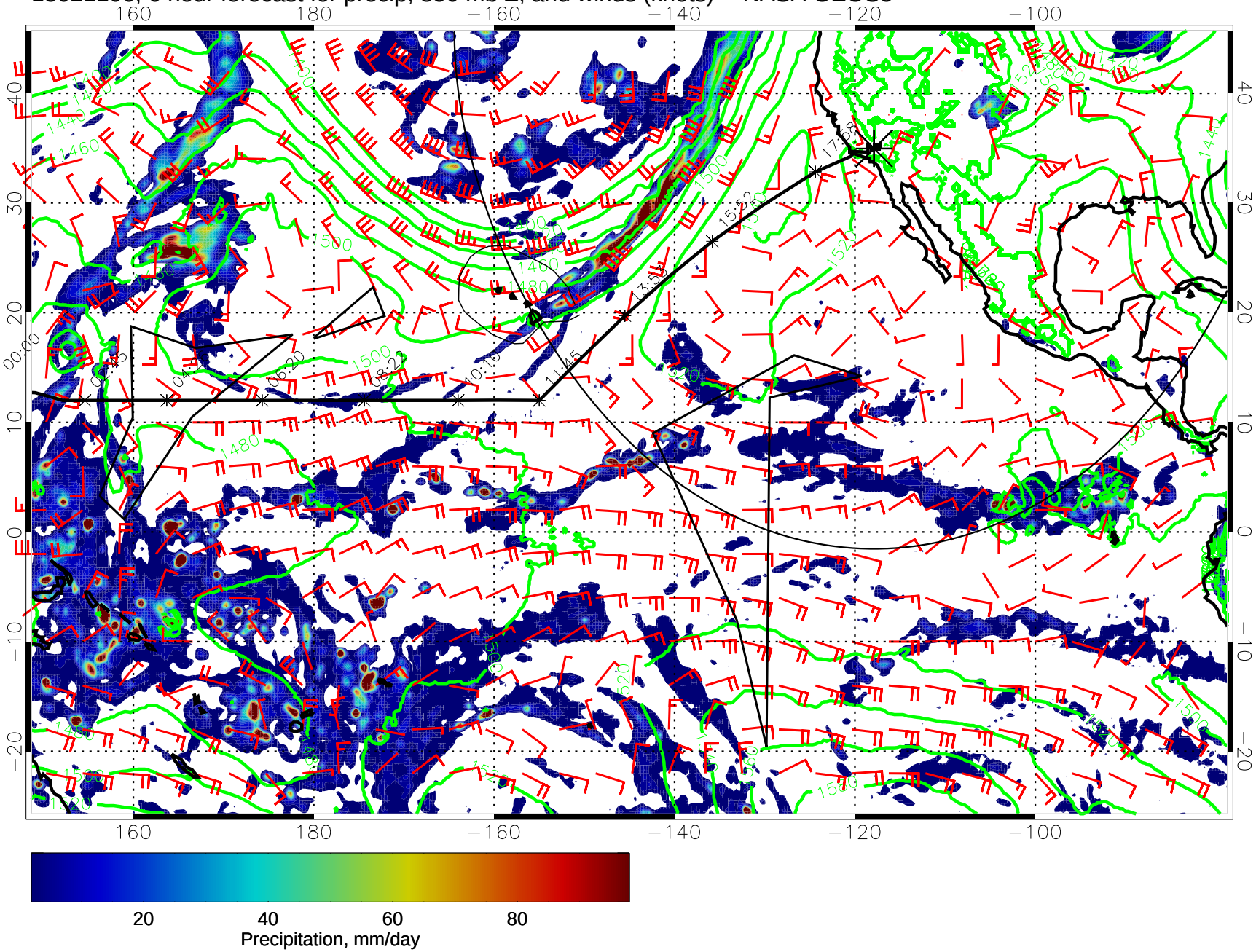

15021112, 12 hour forecast for precip, 850 mb Z, and winds (knots) -- NASA GEOS5

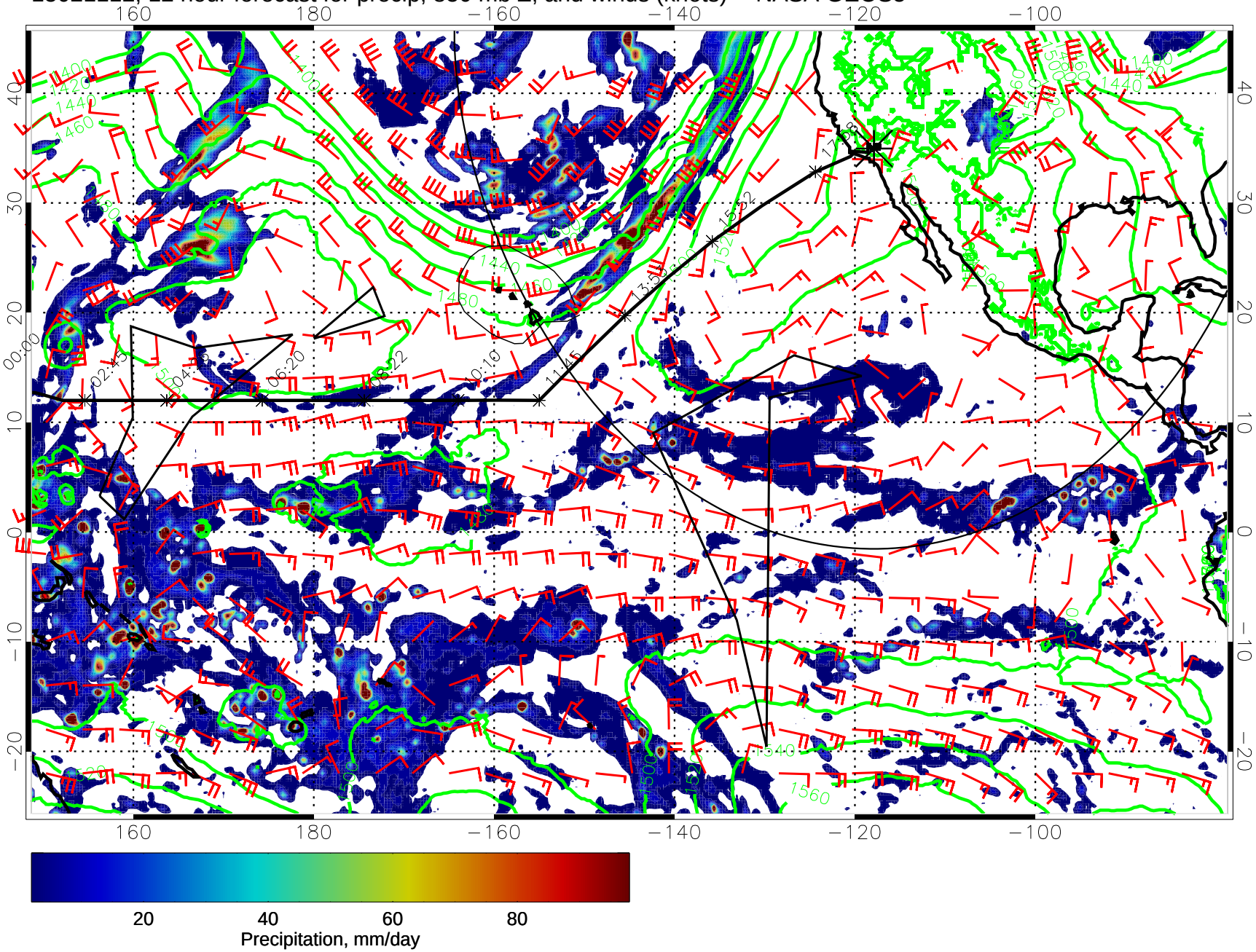

15021118, 18 hour forecast for precip, 850 mb Z, and winds (knots) -- NASA GEOS5

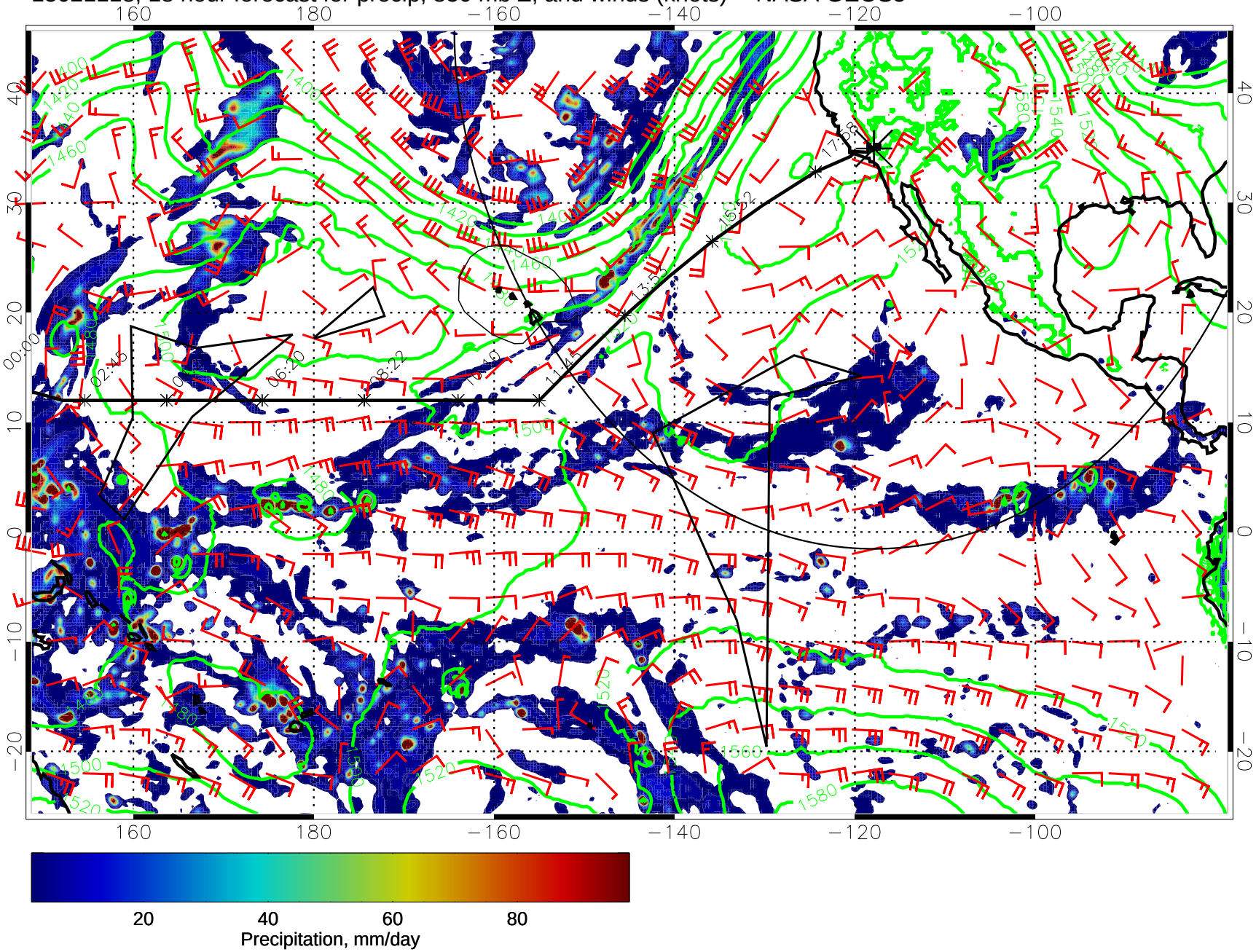

15021200, 24 hour forecast for precip, 850 mb Z, and winds (knots) -- NASA GEOS5

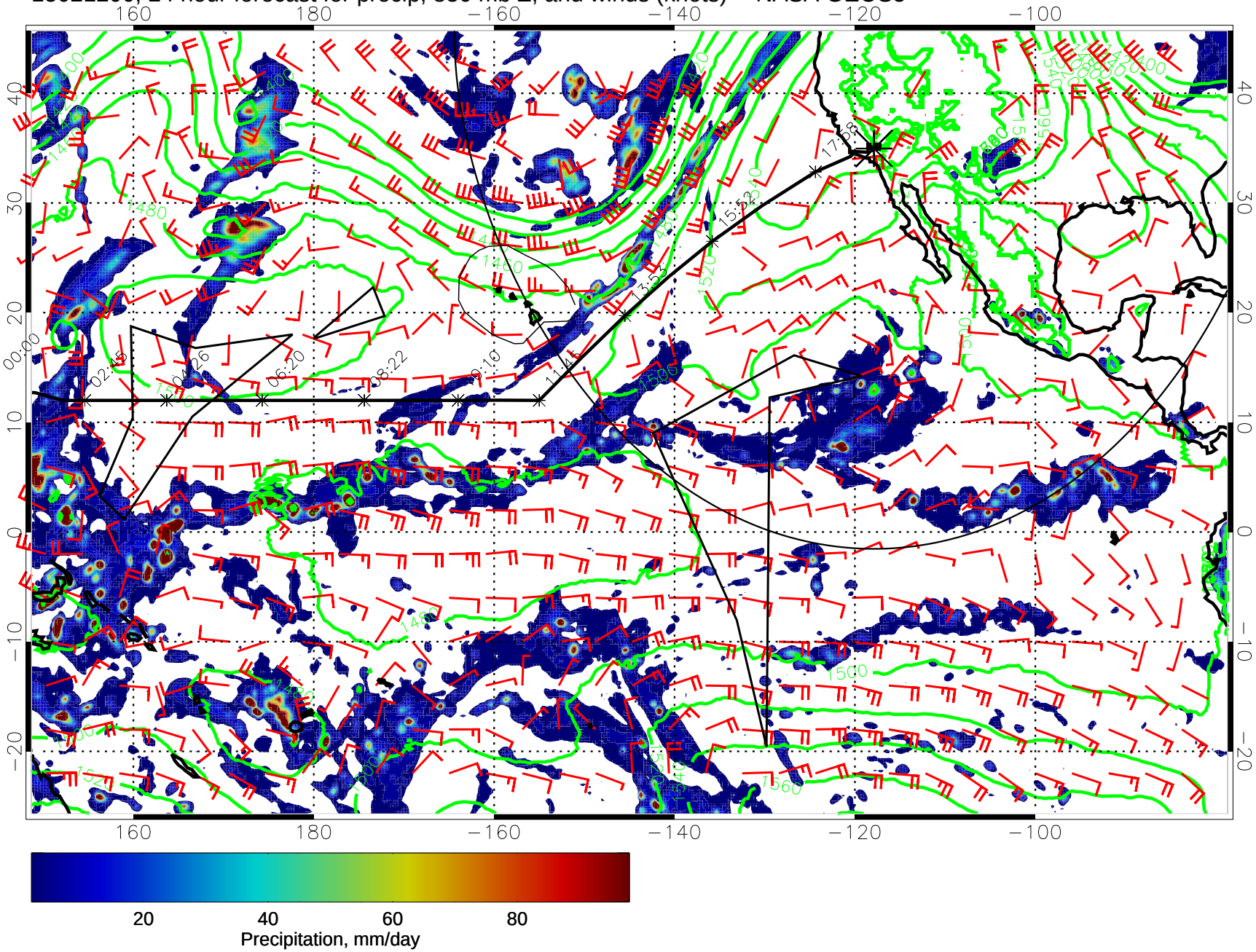

20 40 60 80

Precipitation, mm/day

15021206, 30 hour forecast for precip, 850 mb Z, and winds (knots) -- NASA GEOS5

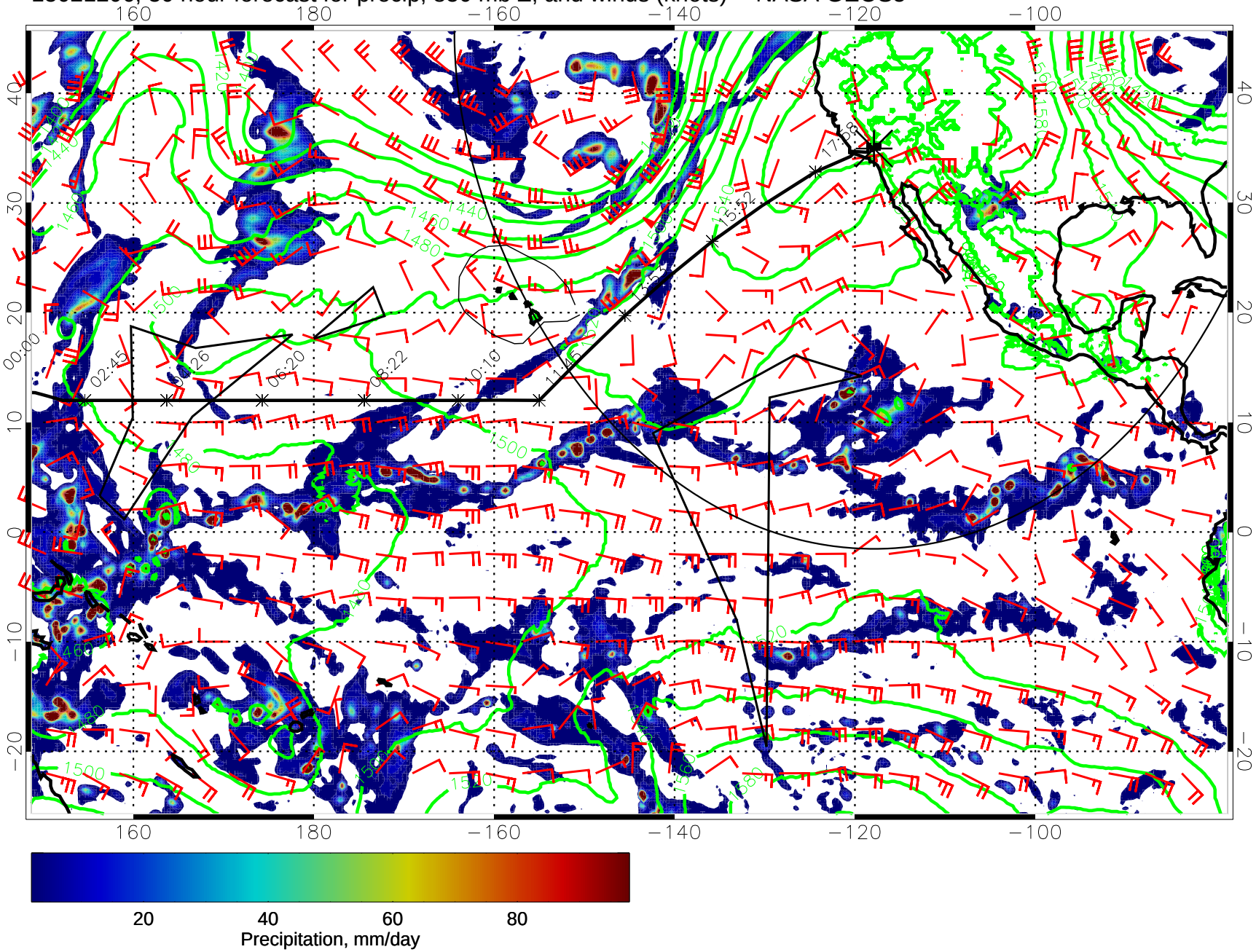

15021212, 36 hour forecast for precip, 850 mb Z, and winds (knots) -- NASA GEOS5

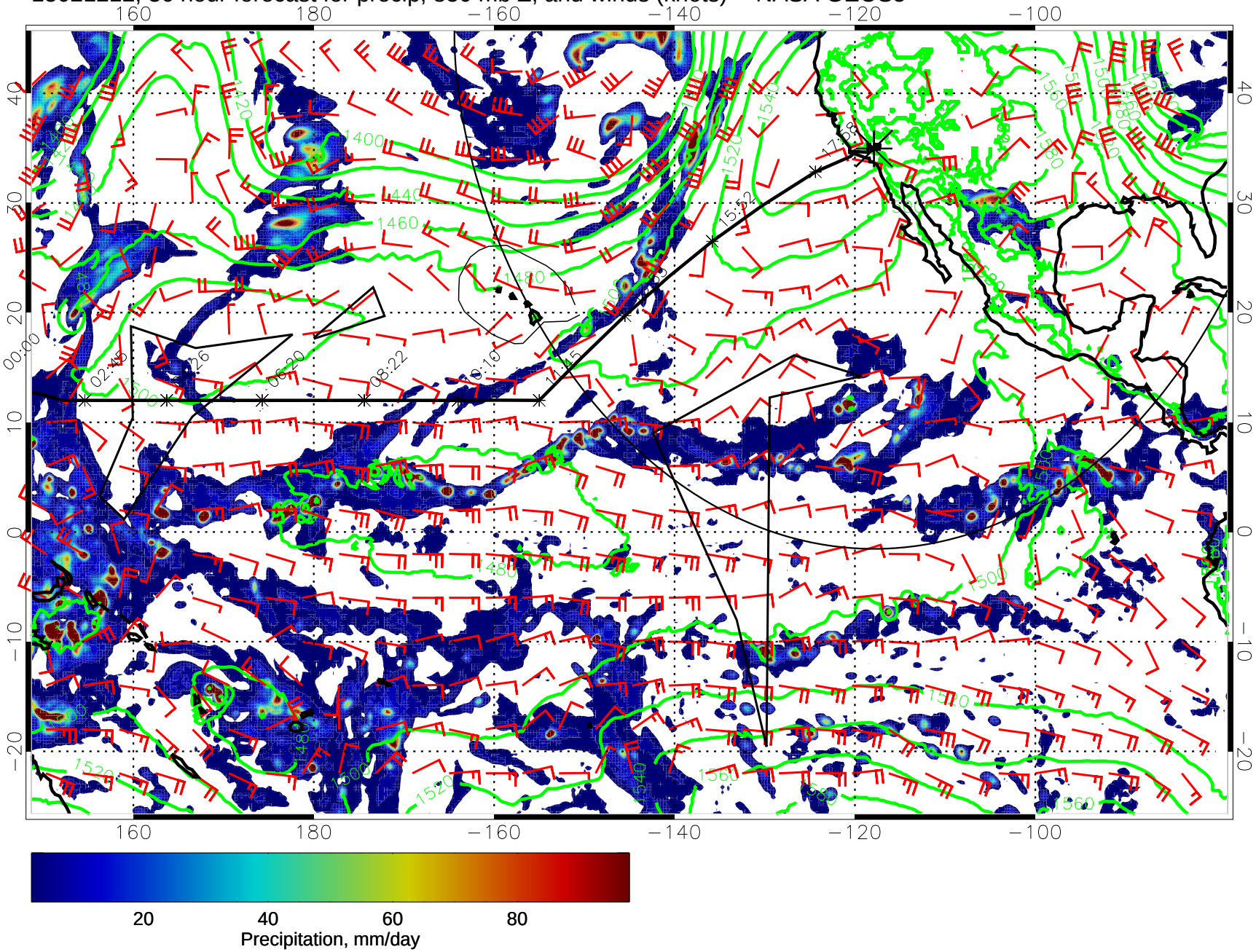

15021218, 42 hour forecast for precip, 850 mb Z, and winds (knots) -- NASA GEOS5

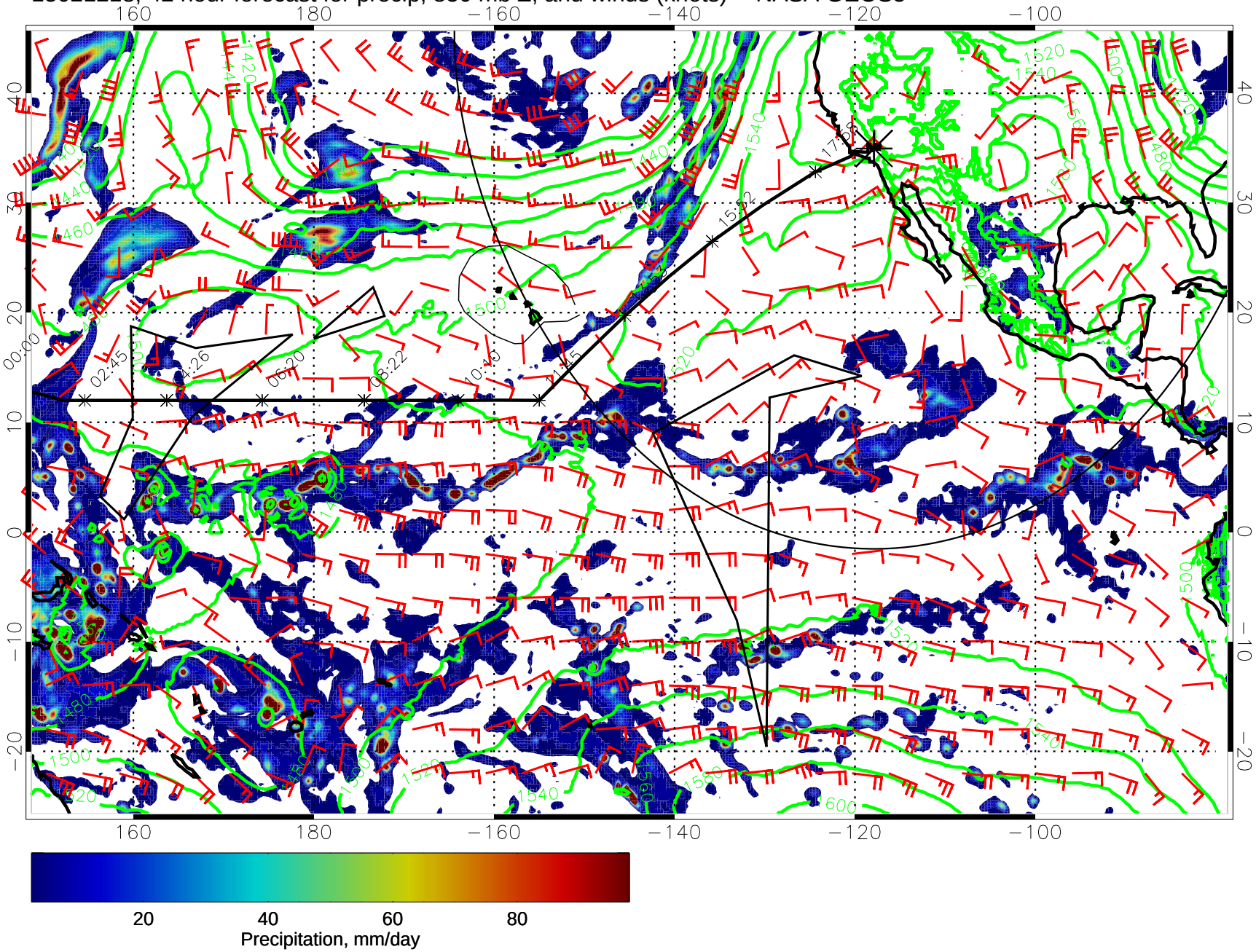

15021300, 48 hour forecast for precip, 850 mb Z, and winds (knots) -- NASA GEOS5

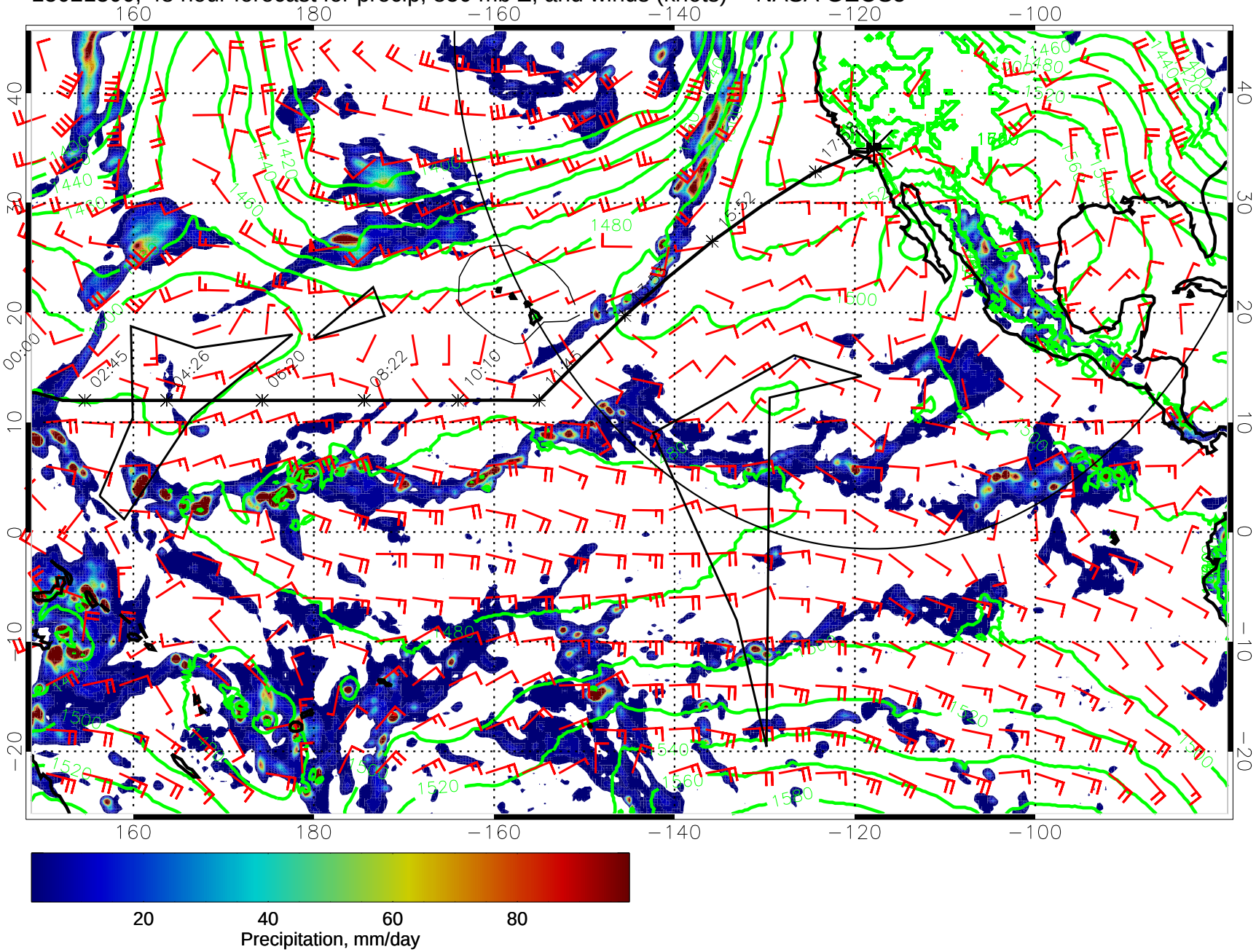

15021306, 54 hour forecast for precip, 850 mb Z, and winds (knots) -- NASA GEOS5

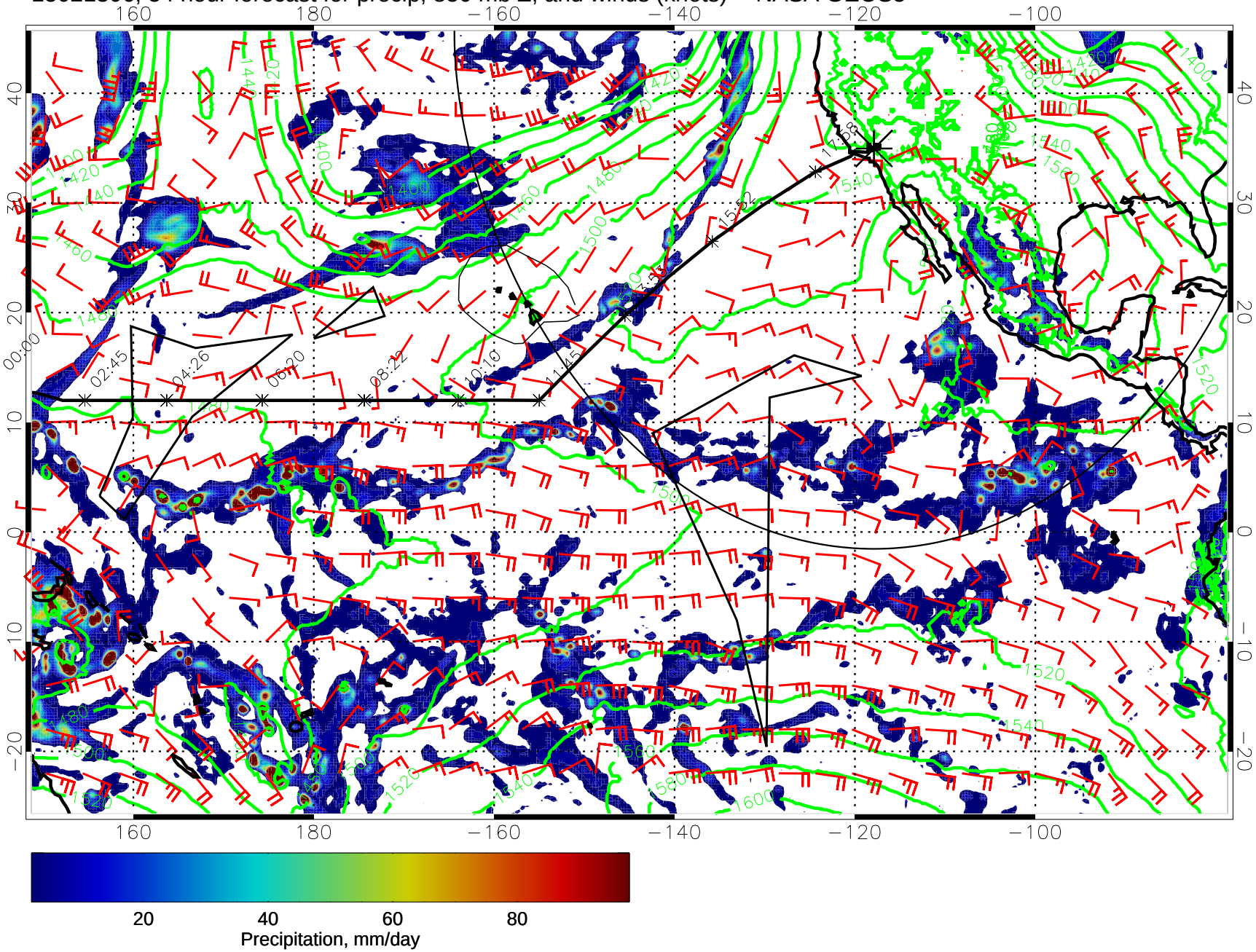

15021312, 60 hour forecast for precip, 850 mb Z, and winds (knots) -- NASA GEOS5

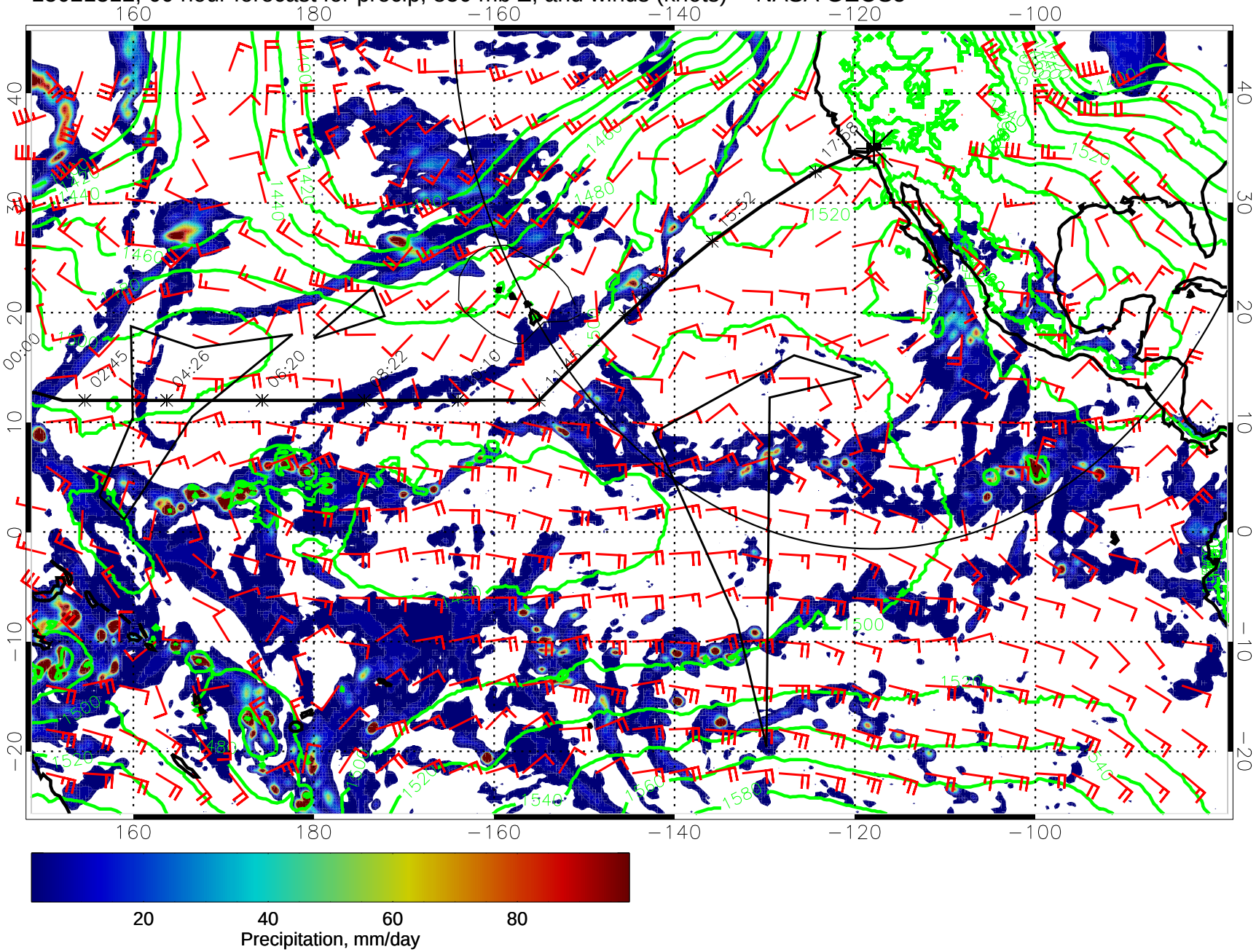

15021318, 66 hour forecast for precip, 850 mb Z, and winds (knots) -- NASA GEOS5

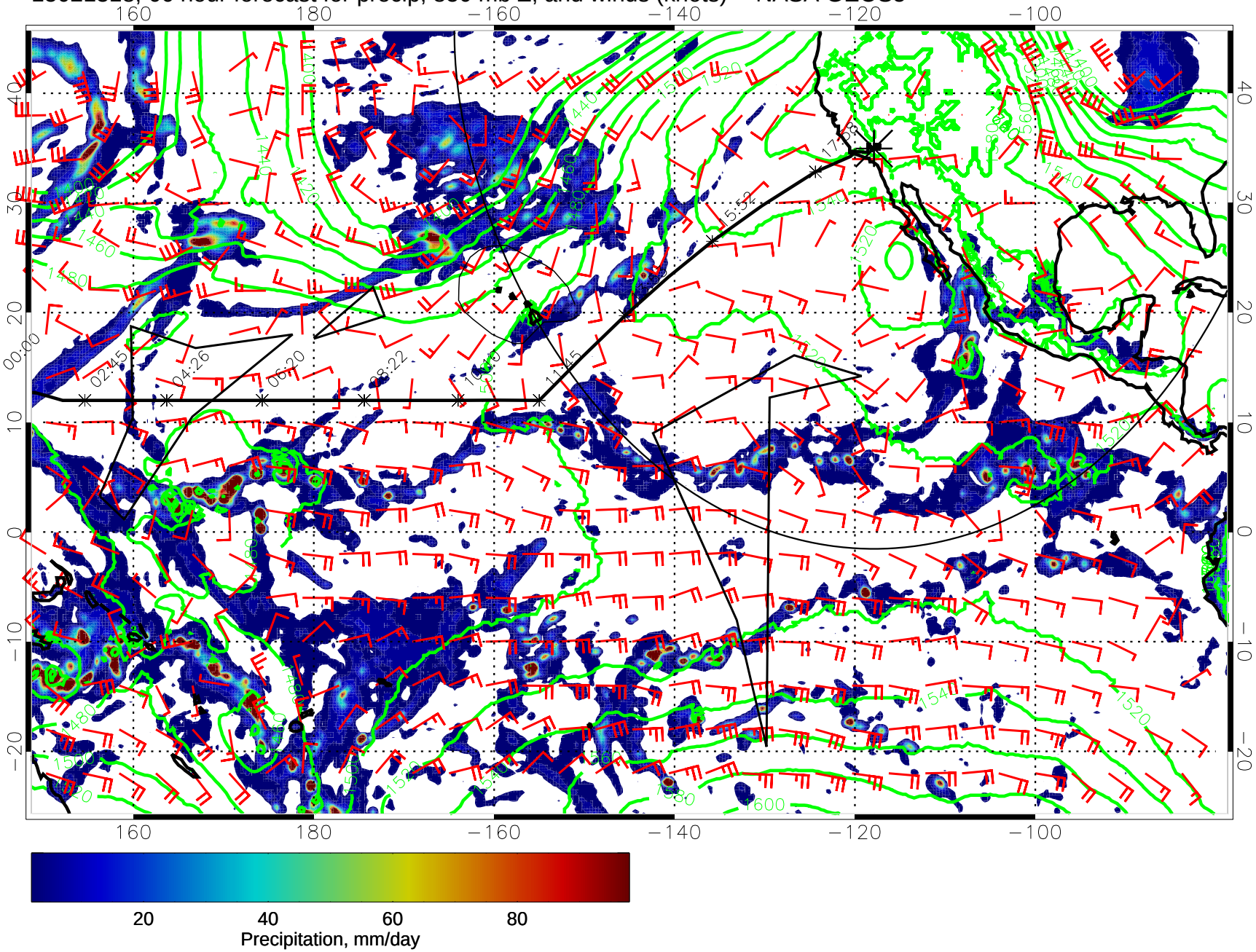

15021400, 72 hour forecast for precip, 850 mb Z, and winds (knots) -- NASA GEOS5

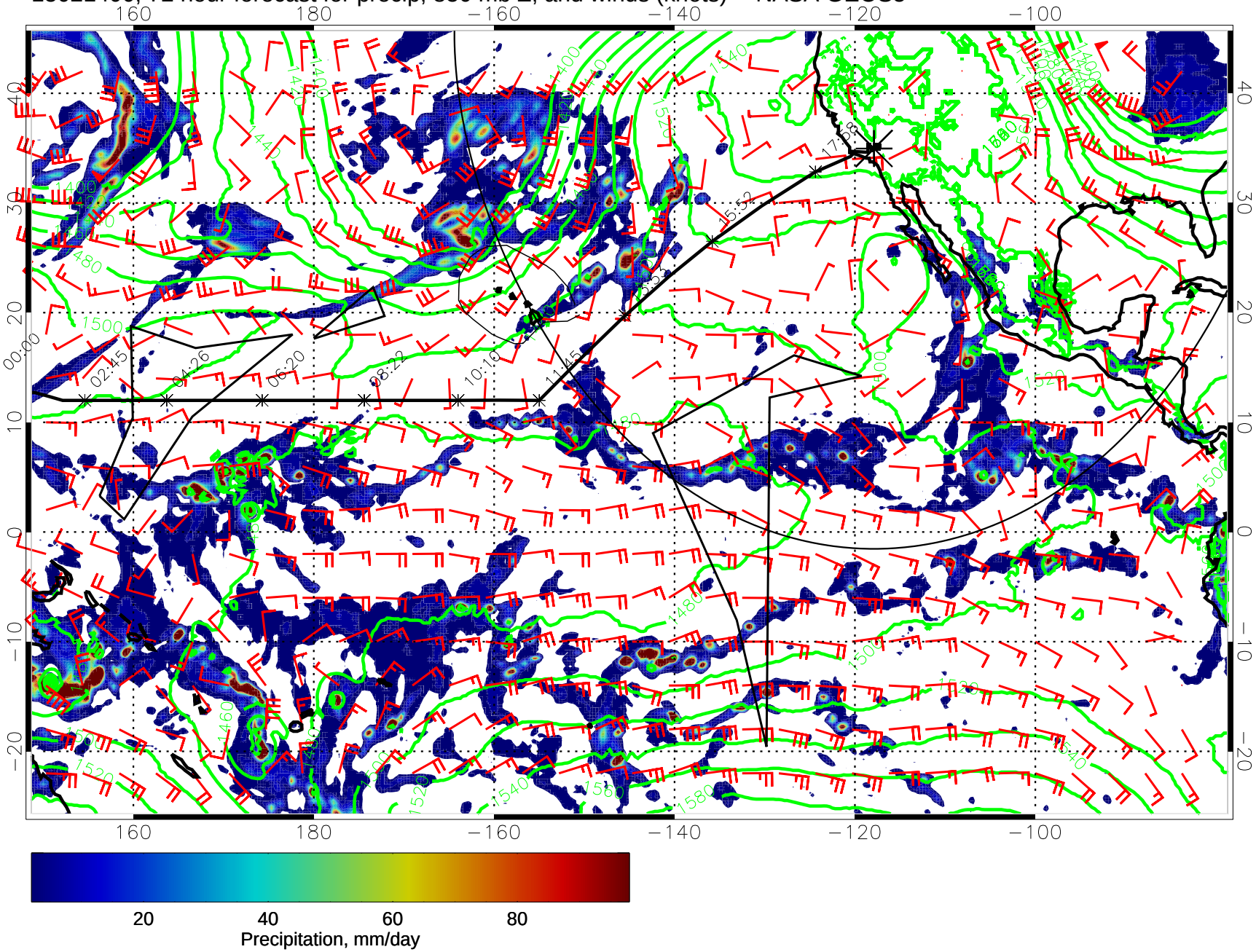

15021406, 78 hour forecast for precip, 850 mb Z, and winds (knots) -- NASA GEOS5

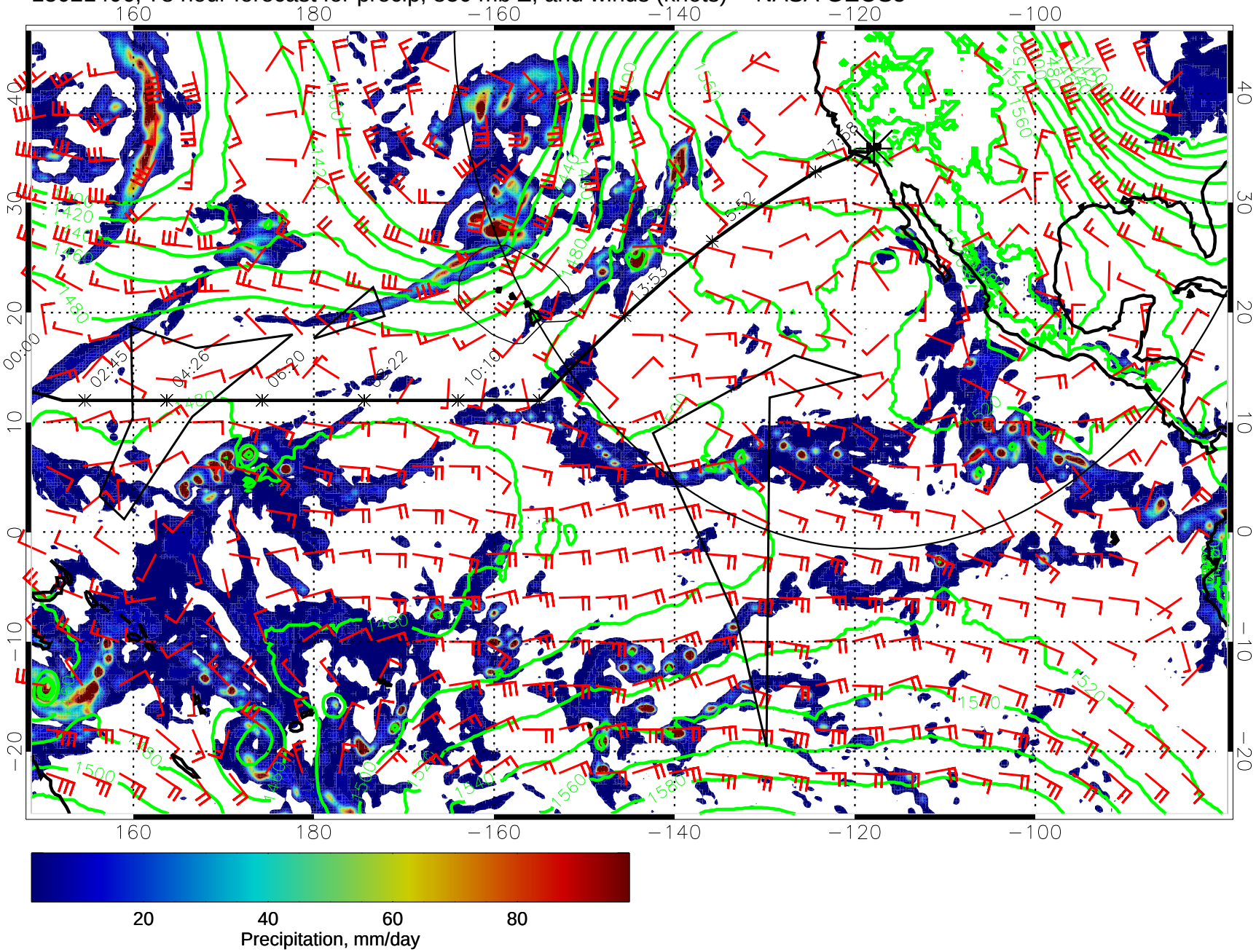

15021412, 84 hour forecast for precip, 850 mb Z, and winds (knots) -- NASA GEOS5

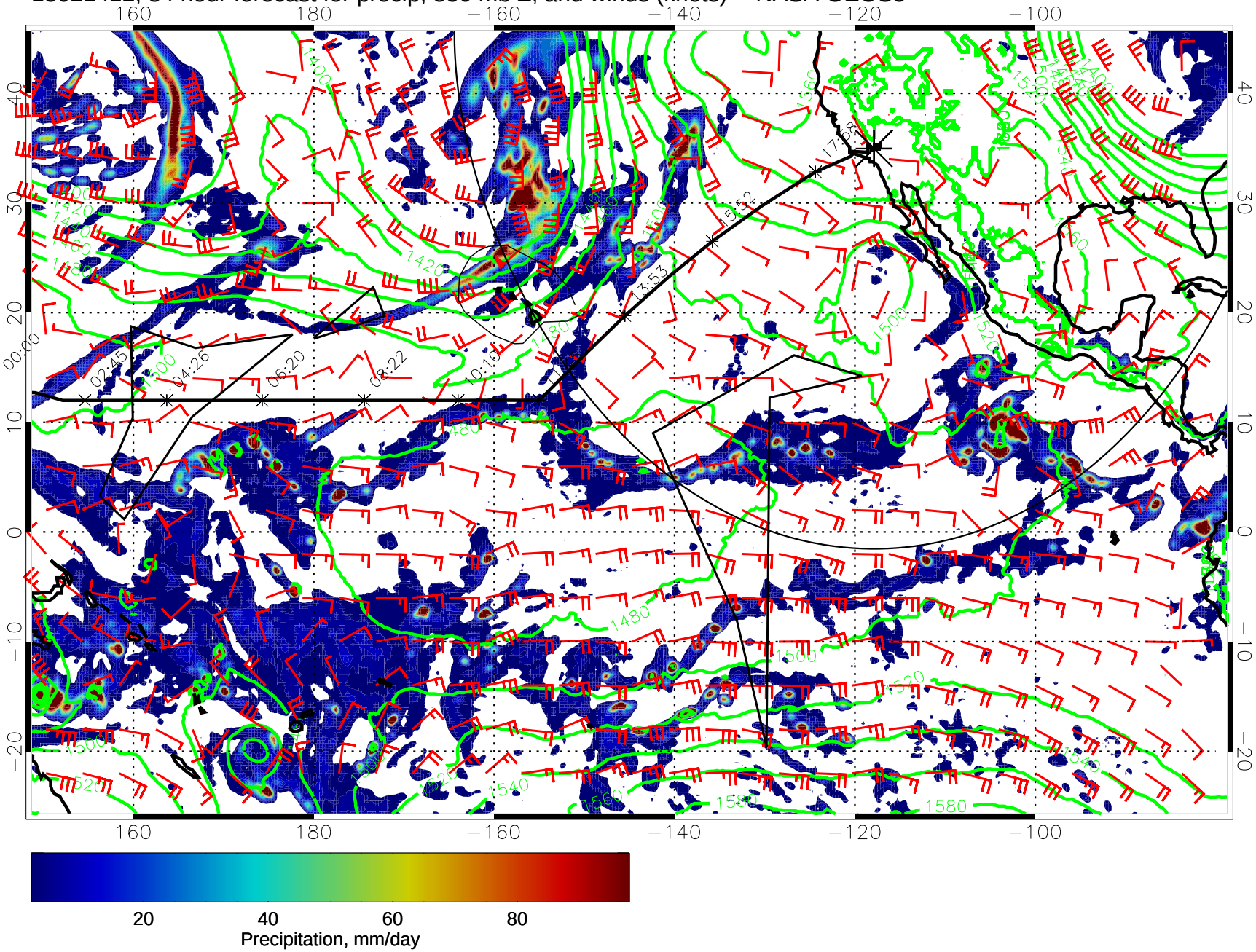

15021418, 90 hour forecast for precip, 850 mb Z, and winds (knots) -- NASA GEOS5

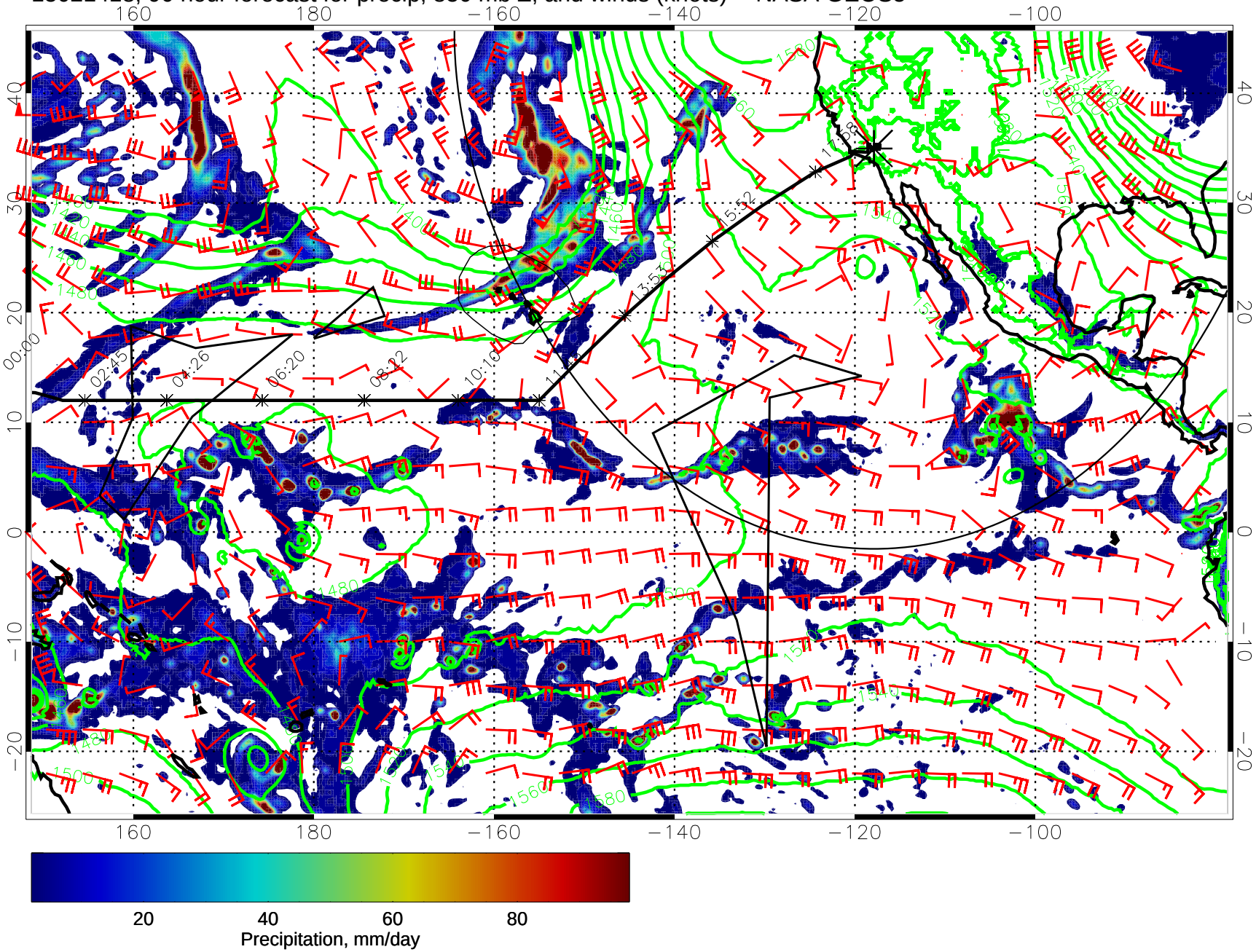

15021500, 96 hour forecast for precip, 850 mb Z, and winds (knots) -- NASA GEOS5

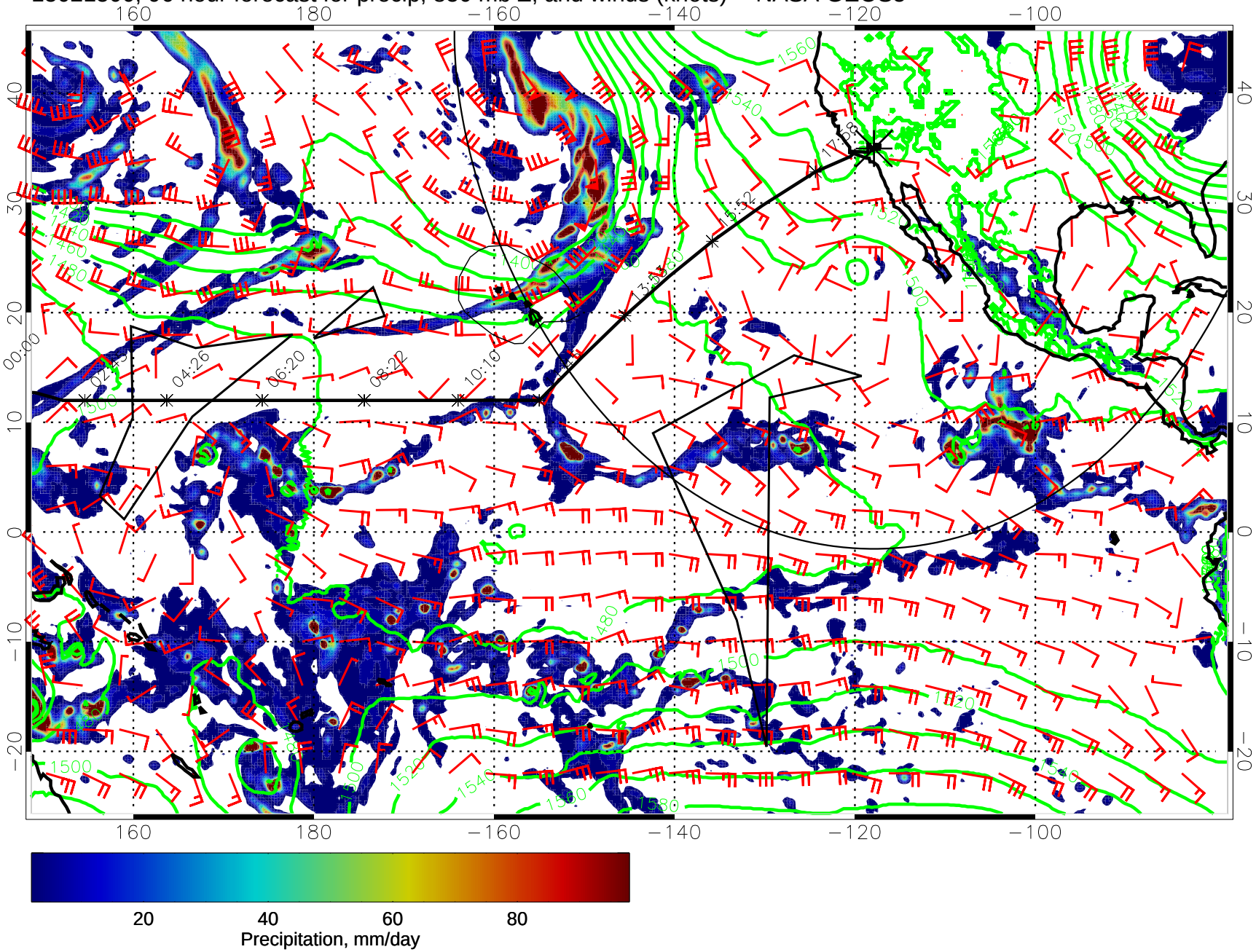

15021506, 102 hour forecast for precip, 850 mb Z, and winds (knots) -- NASA GEOS5

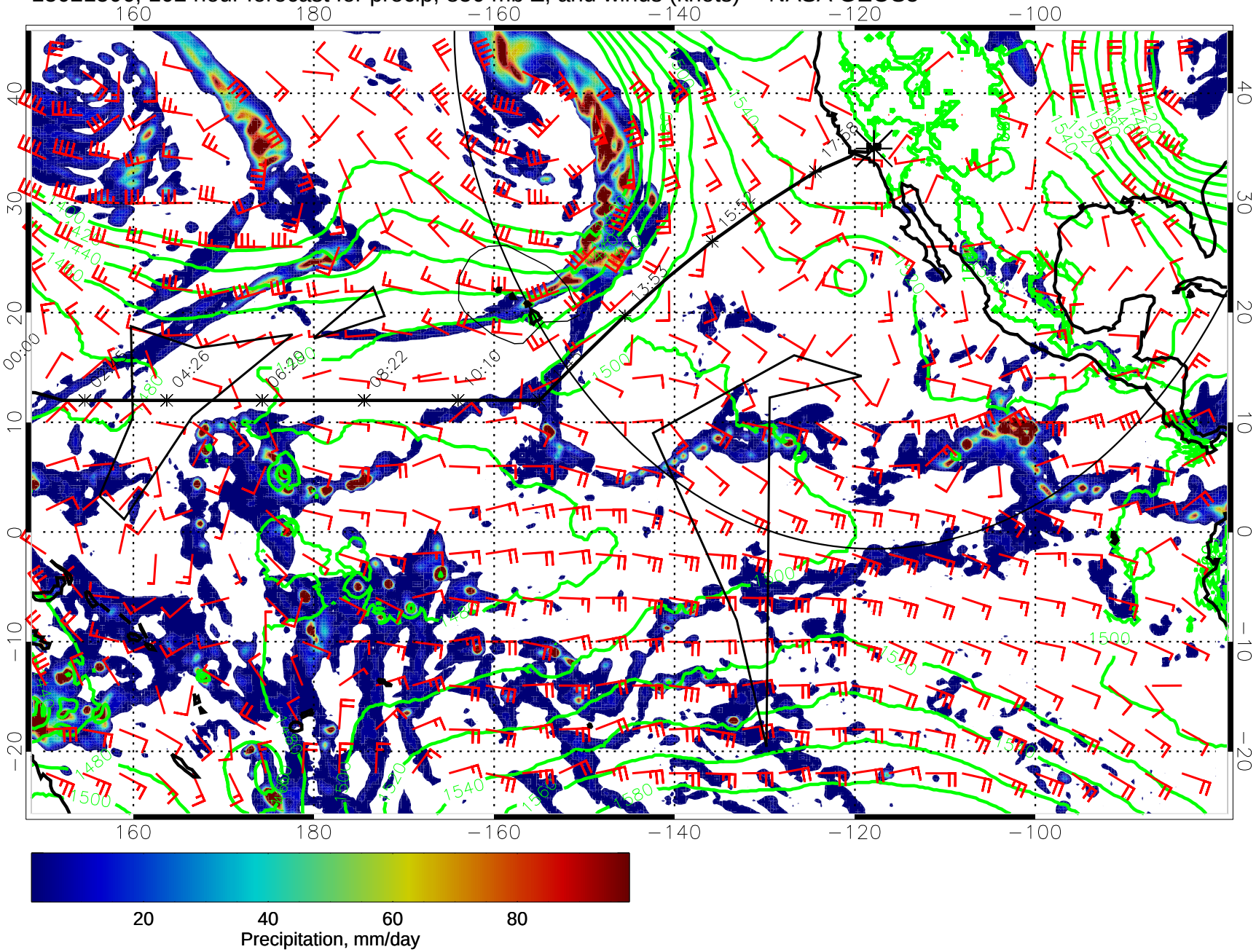

15021512, 108 hour forecast for precip, 850 mb Z, and winds (knots) -- NASA GEOS5

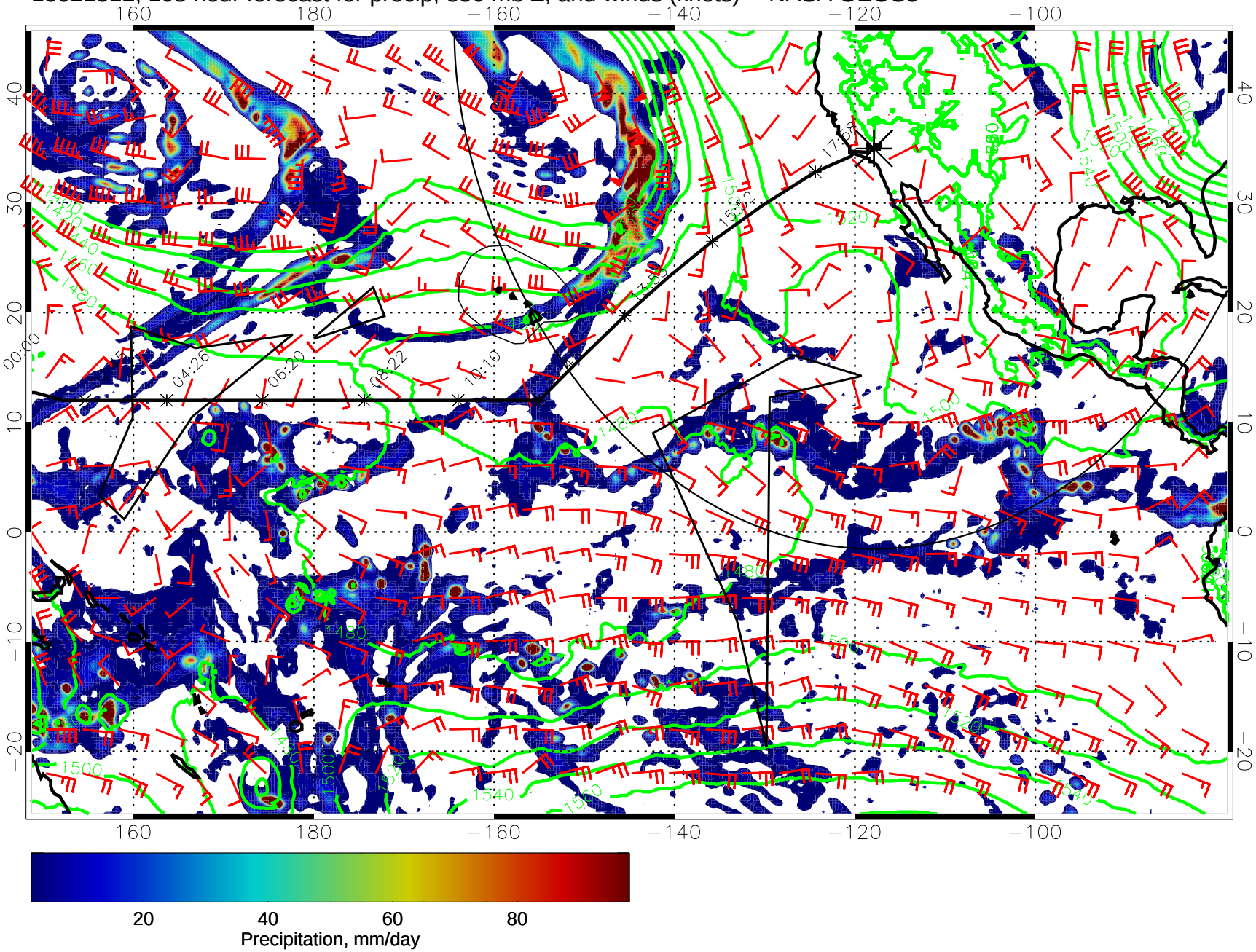

15021518, 114 hour forecast for precip, 850 mb Z, and winds (knots) -- NASA GEOS5

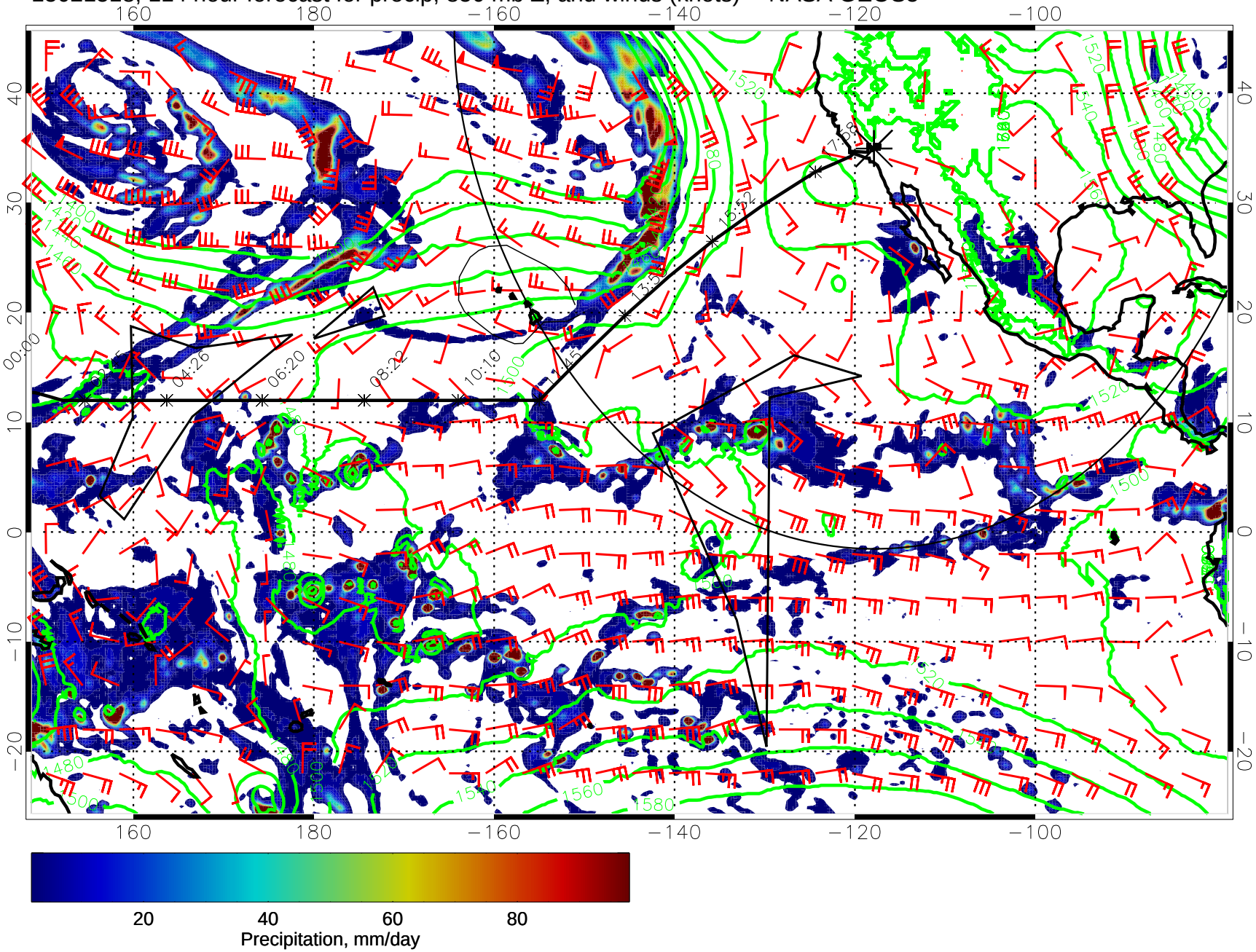
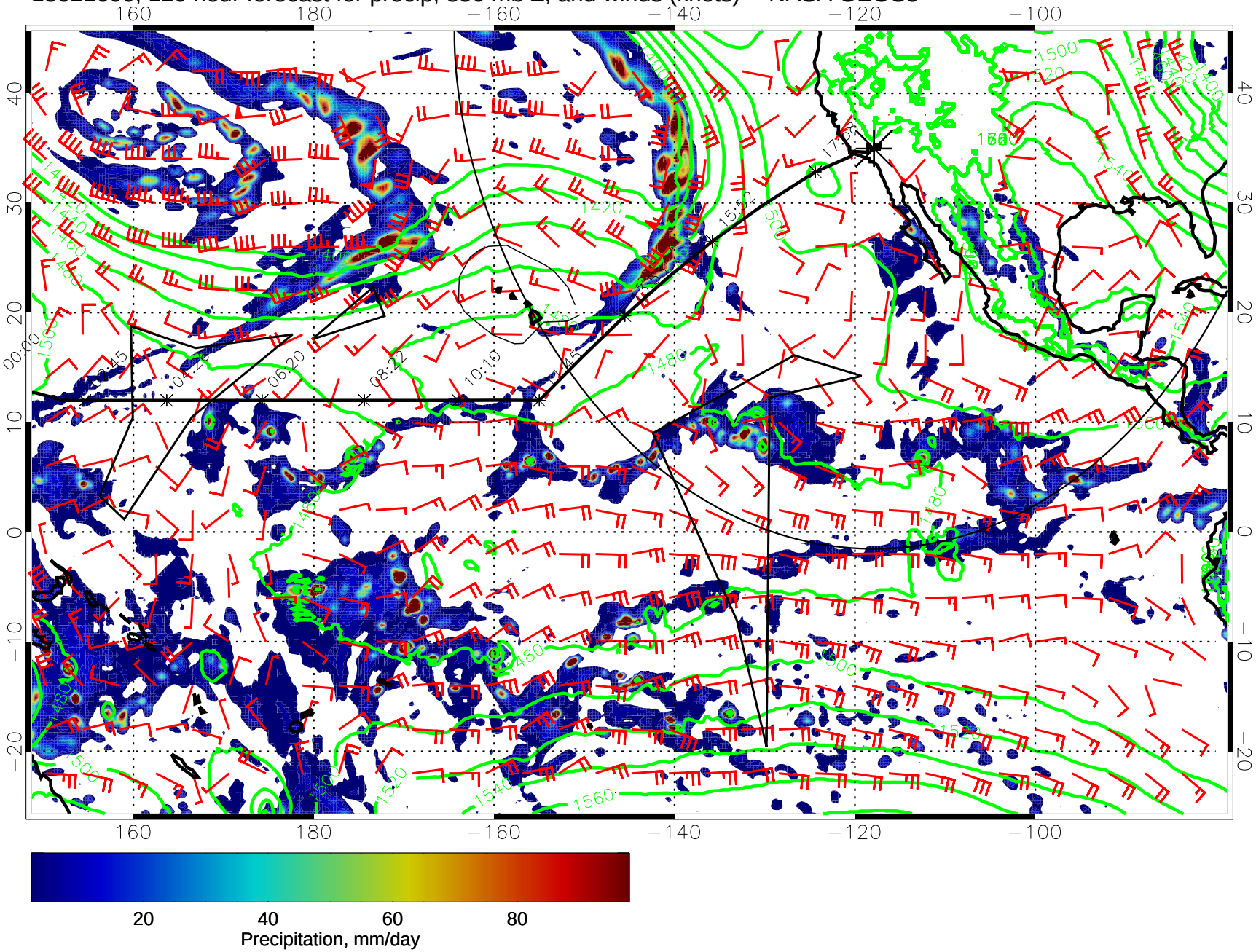
15021600, 120 hour forecast for precip, 850 mb Z, and winds (knots) -- NASA GEOS5