15020306, 6 hour forecast for precip, 925mb Z, and winds (knots) -- NASA GEOS5

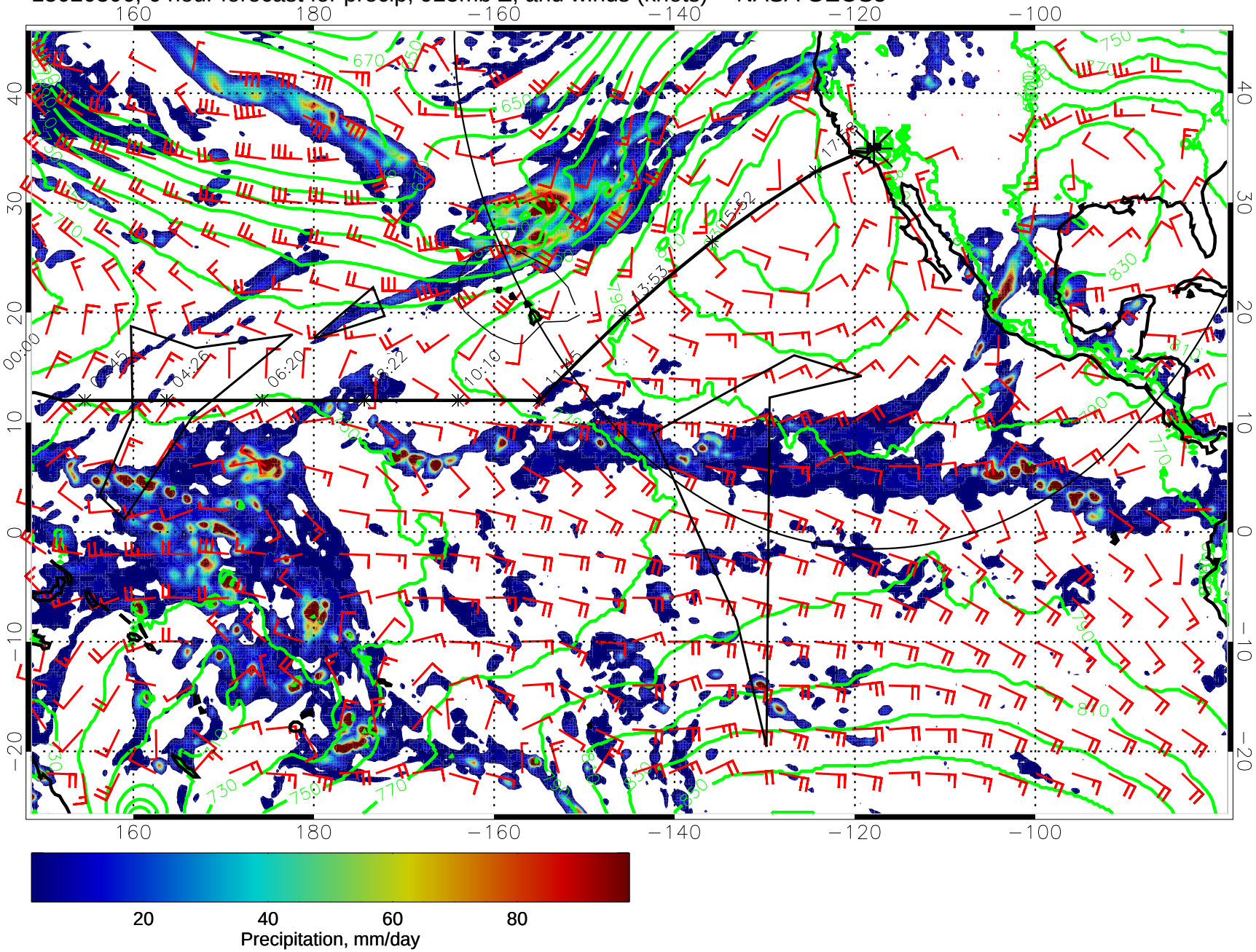

15020312, 12 hour forecast for precip, 925mb Z, and winds (knots) -- NASA GEOS5

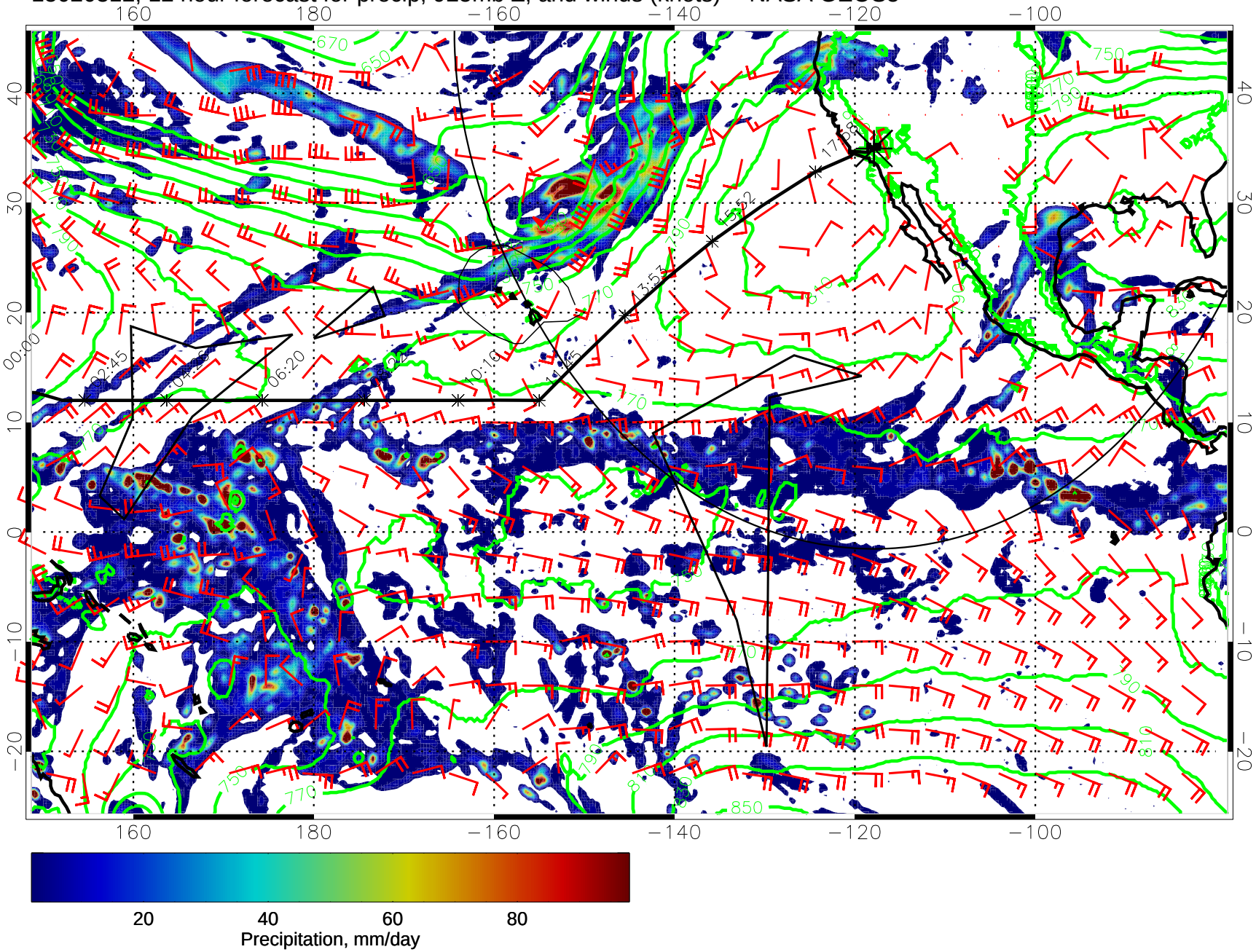

15020318, 18 hour forecast for precip, 925mb Z, and winds (knots) -- NASA GEOS5

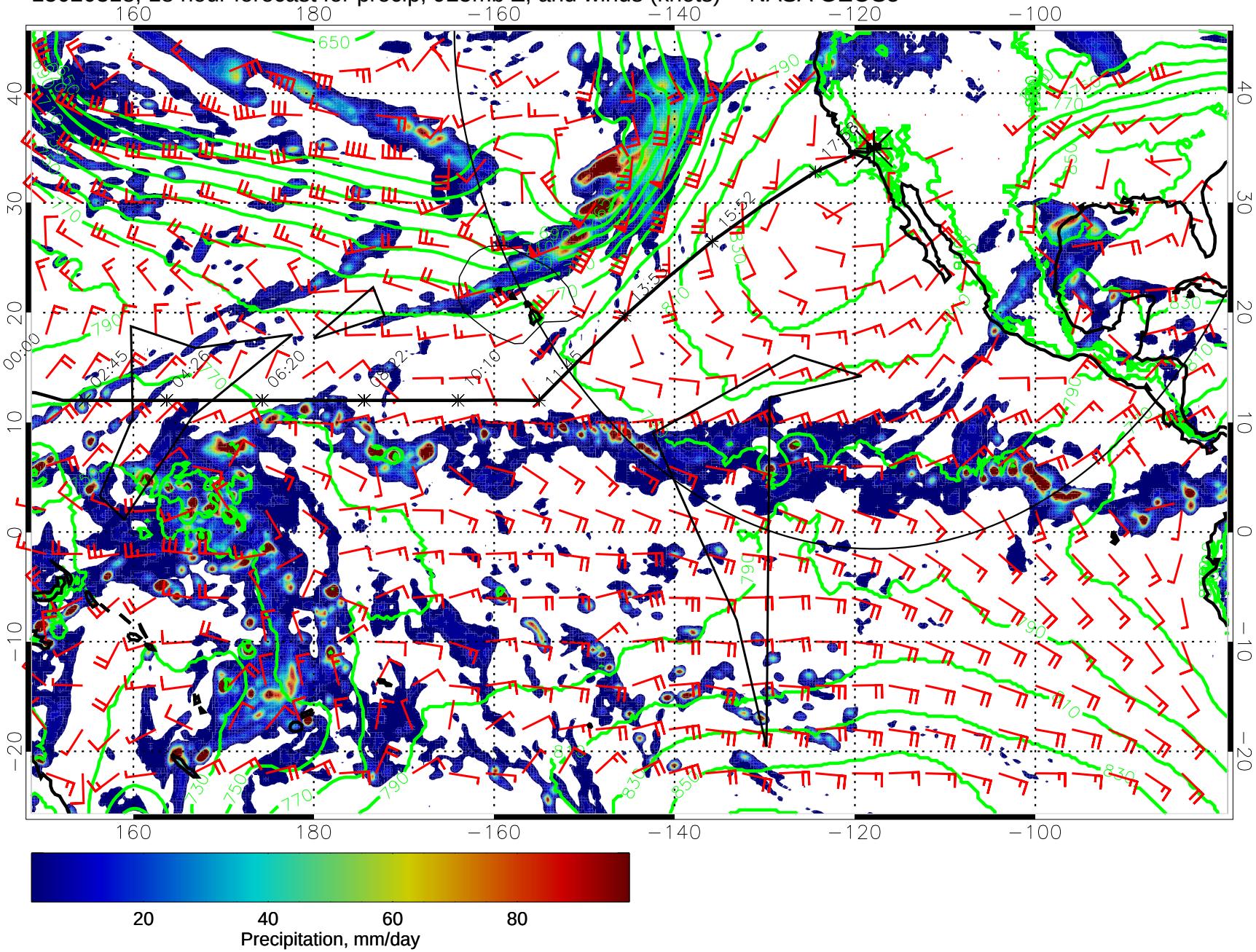

15020400, 24 hour forecast for precip, 925mb Z, and winds (knots) -- NASA GEOS5

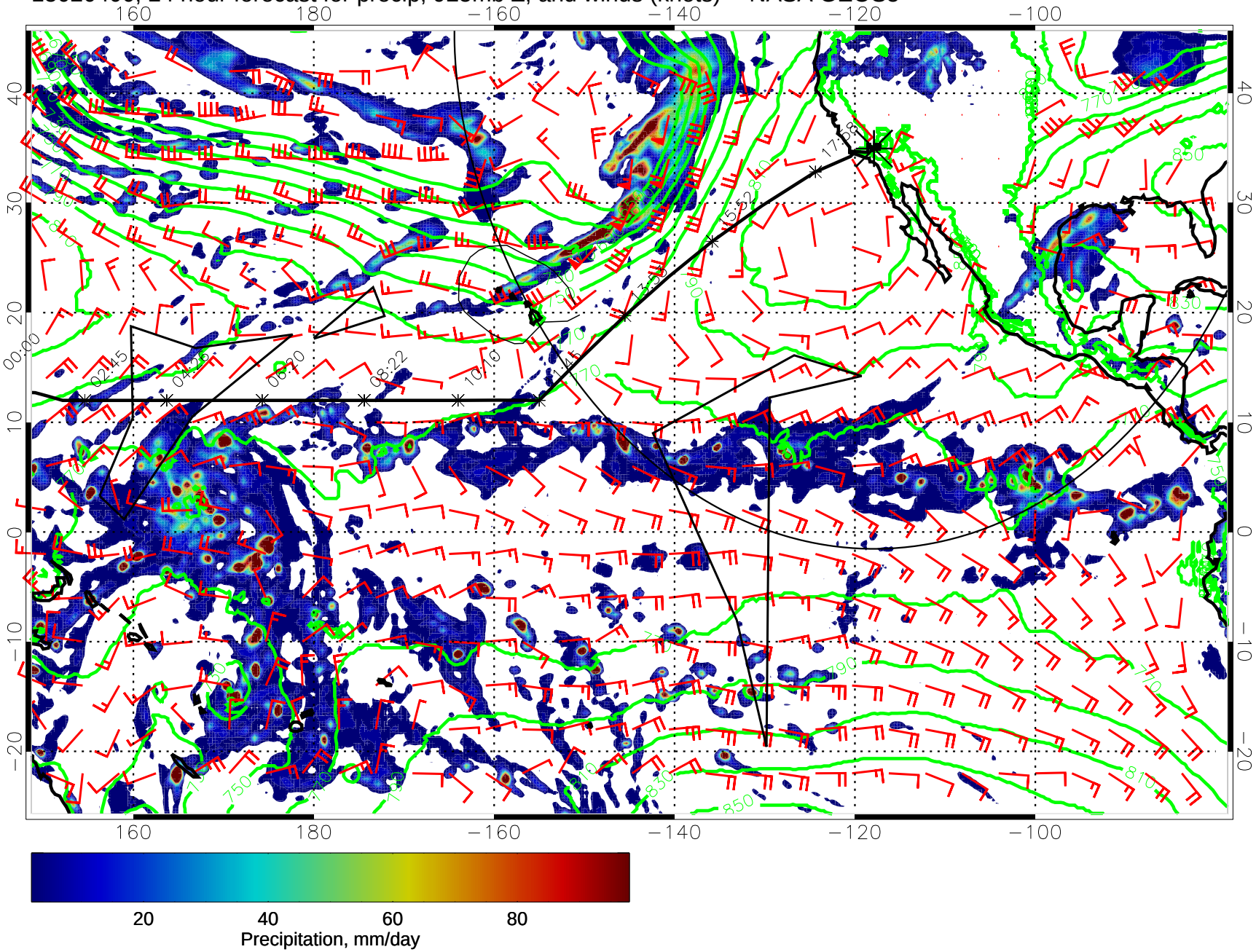

15020406, 30 hour forecast for precip, 925mb Z, and winds (knots) -- NASA GEOS5

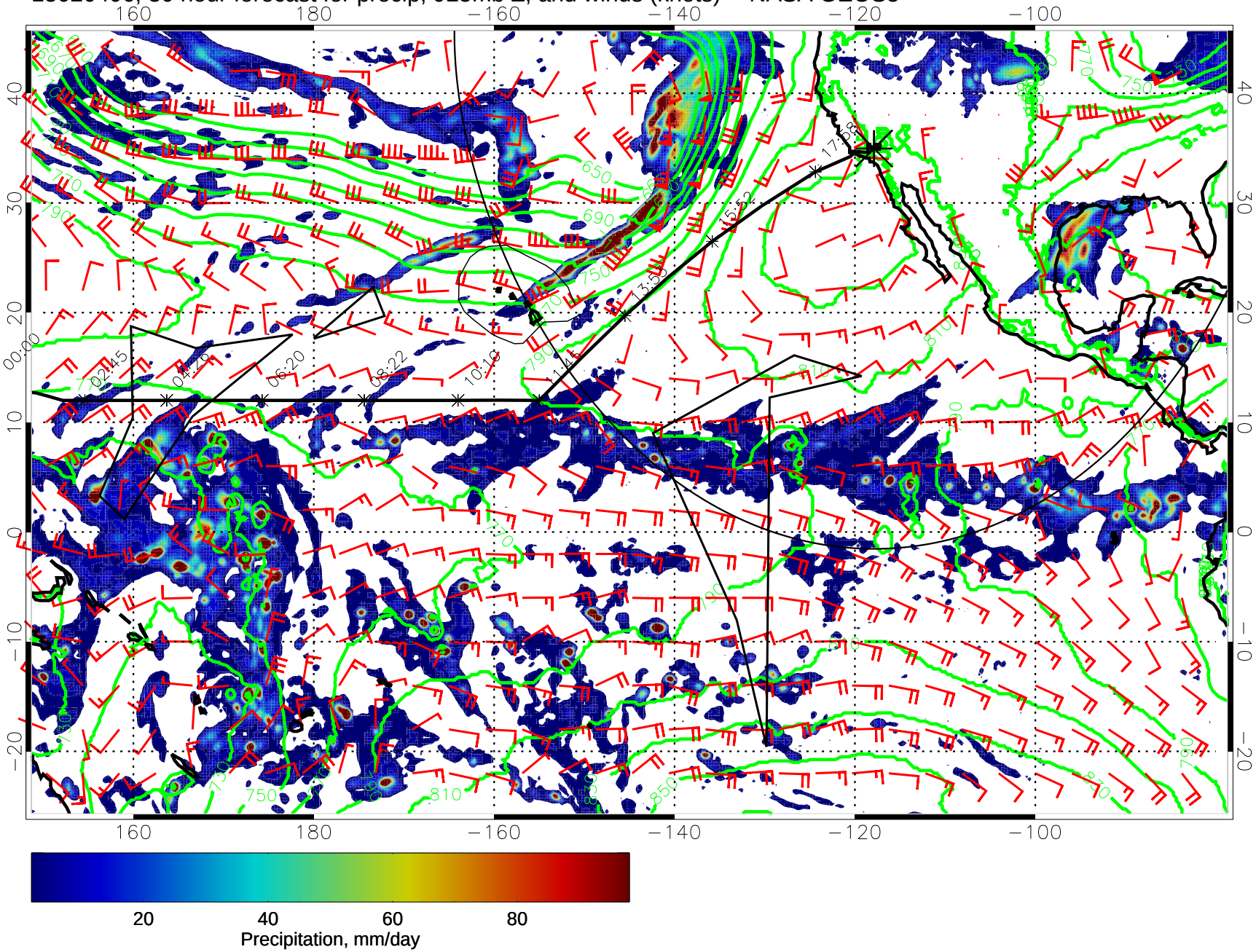

15020412, 36 hour forecast for precip, 925mb Z, and winds (knots) -- NASA GEOS5

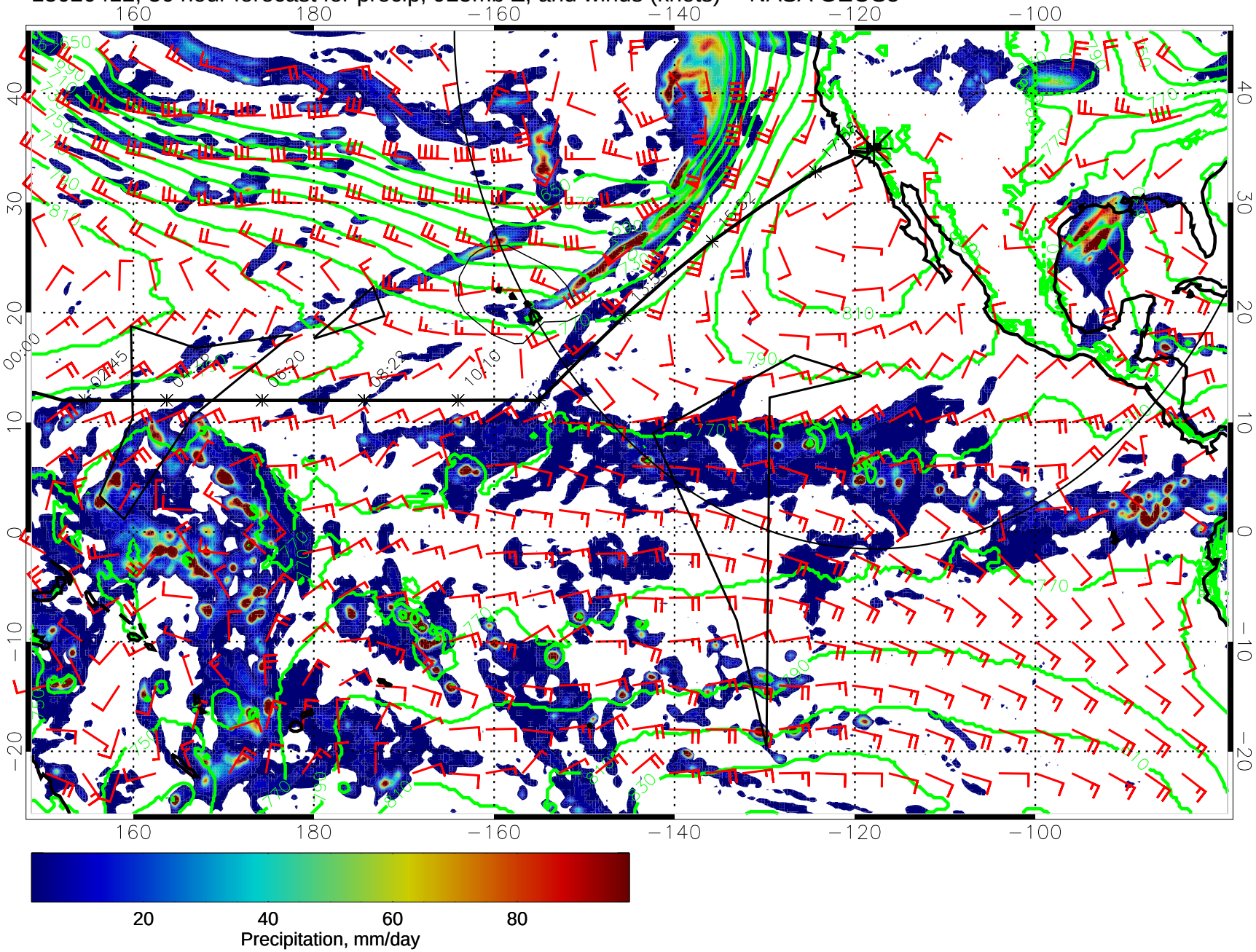

15020418, 42 hour forecast for precip, 925mb Z, and winds (knots) -- NASA GEOS5

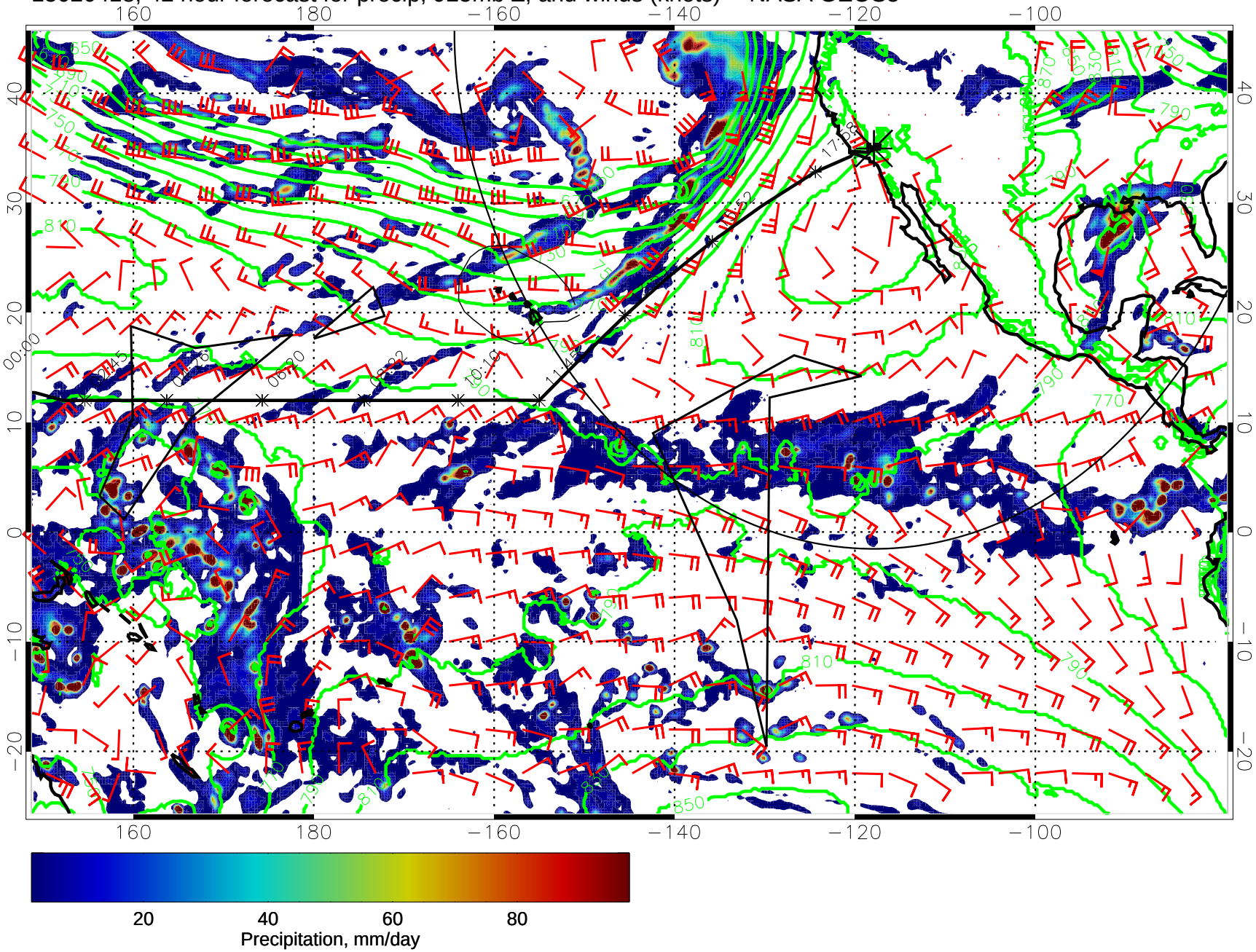

15020500, 48 hour forecast for precip, 925mb Z, and winds (knots) -- NASA GEOS5

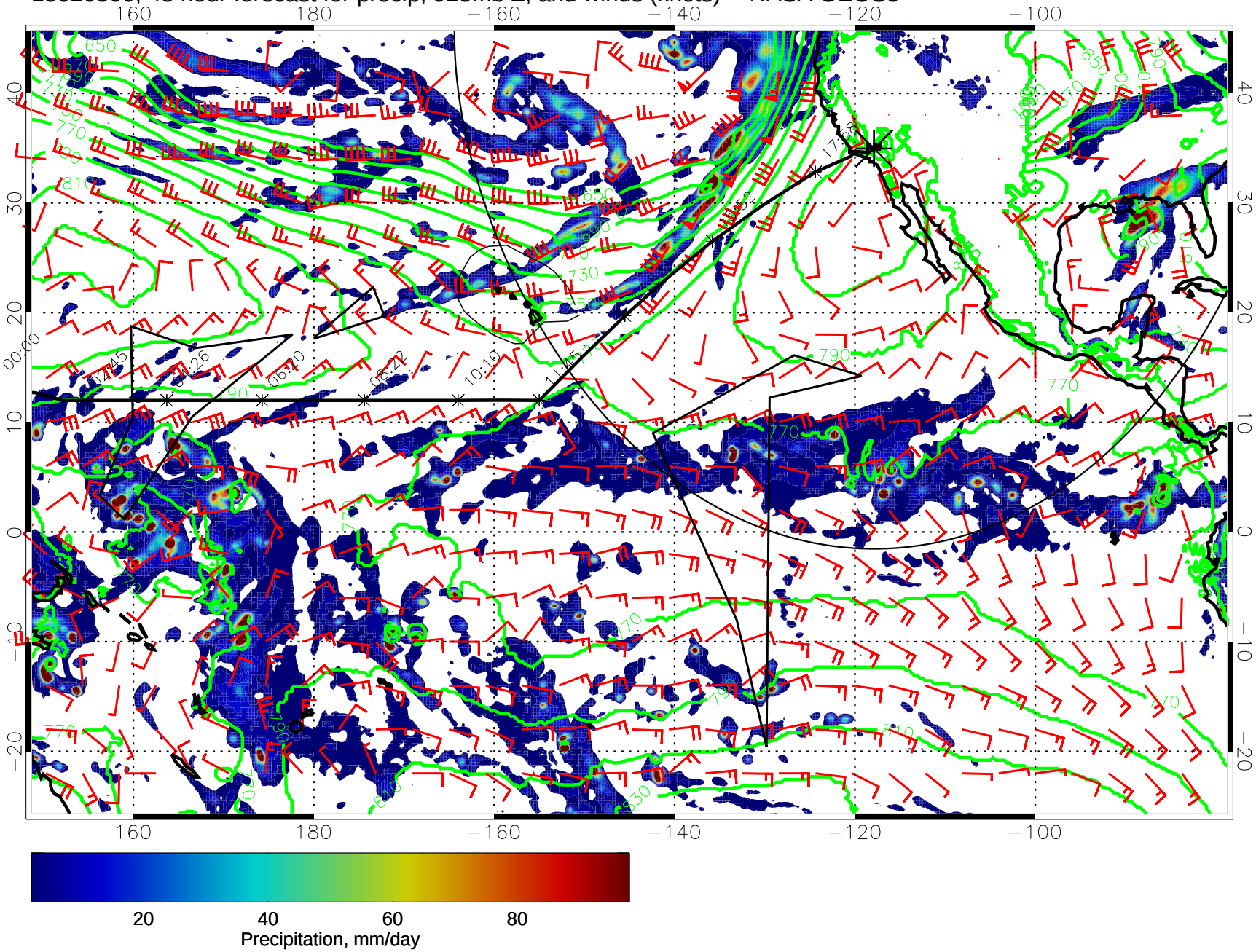

15020506, 54 hour forecast for precip, 925mb Z, and winds (knots) -- NASA GEOS5

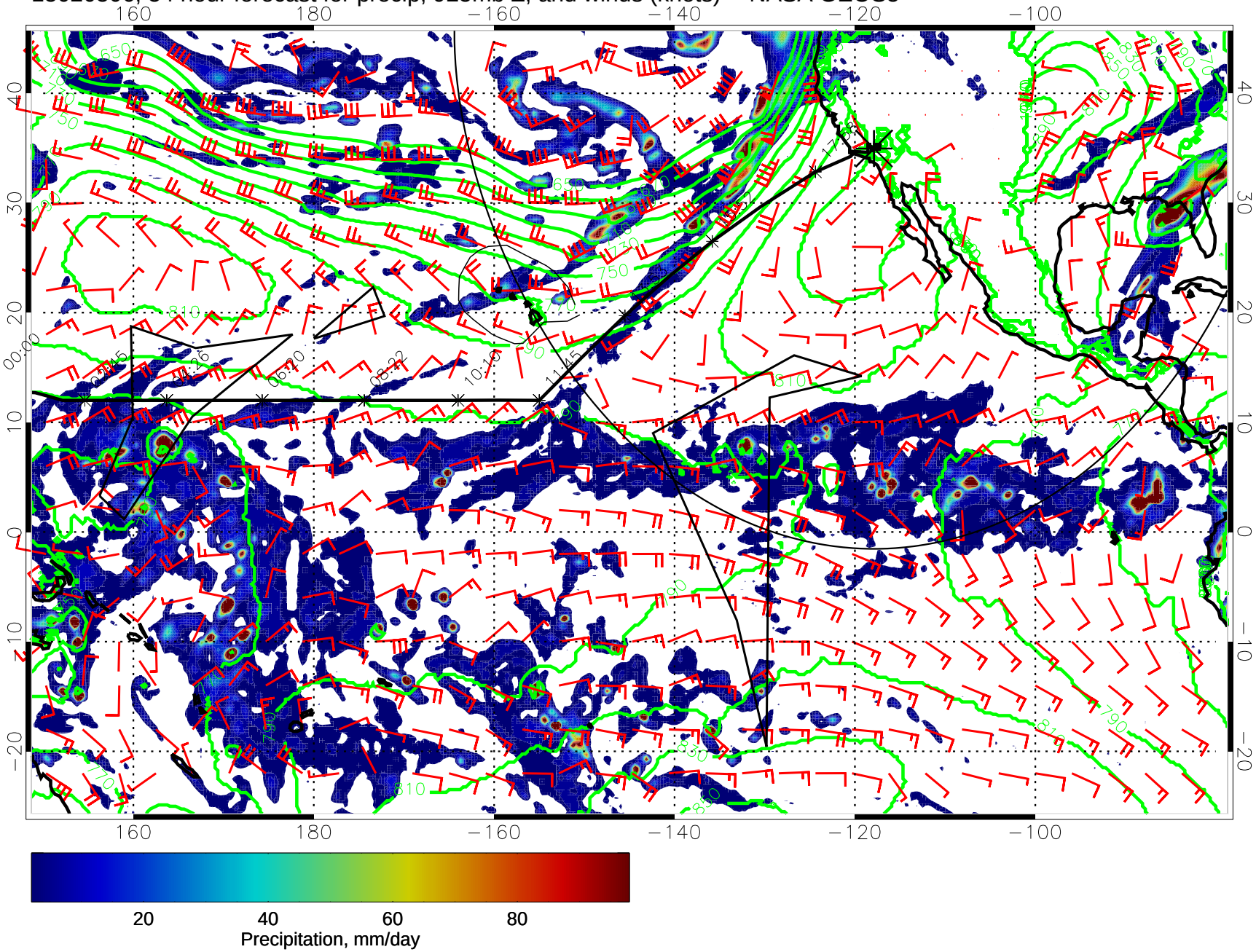

15020512, 60 hour forecast for precip, 925mb Z, and winds (knots) -- NASA GEOS5

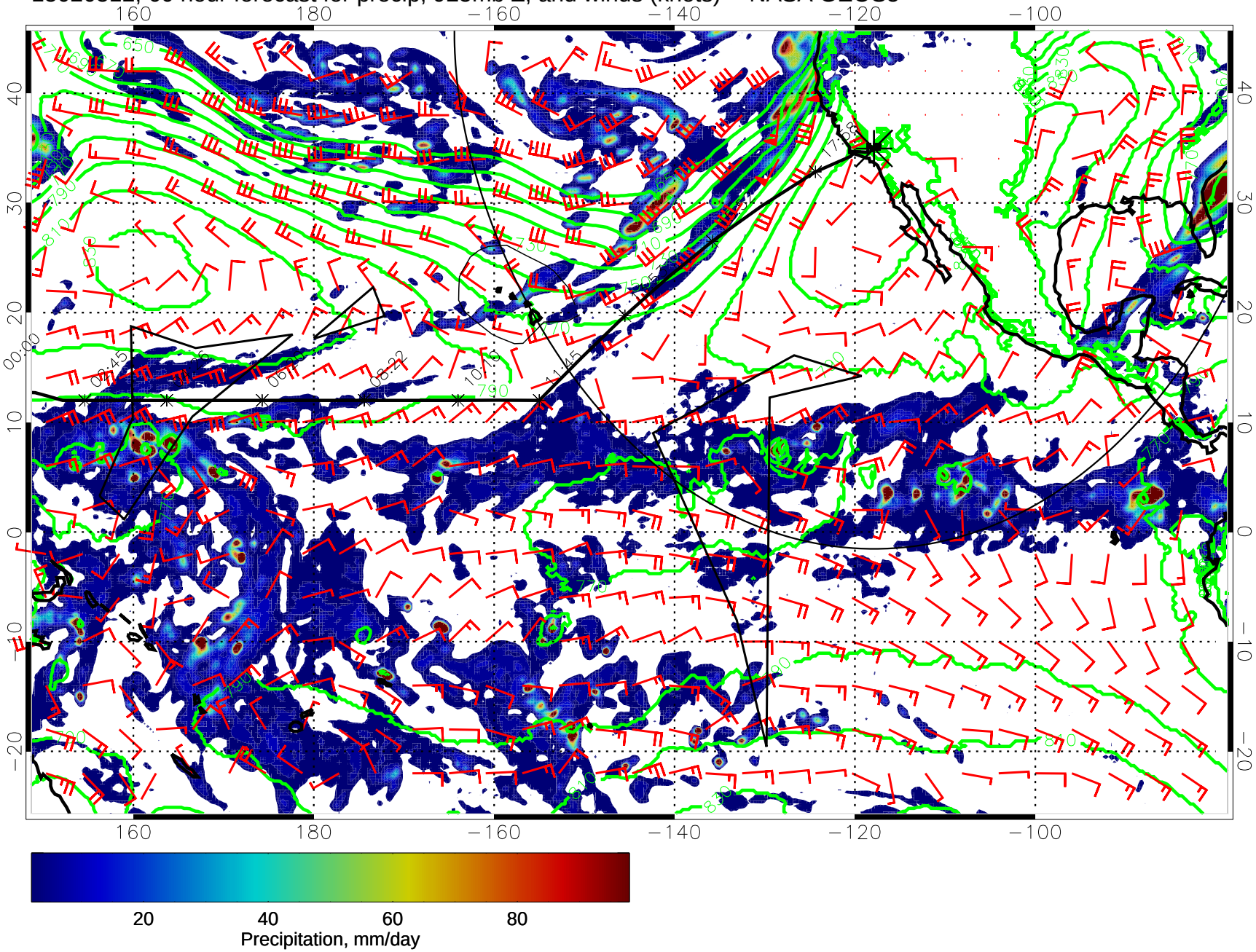

15020518, 66 hour forecast for precip, 925mb Z, and winds (knots) -- NASA GEOS5

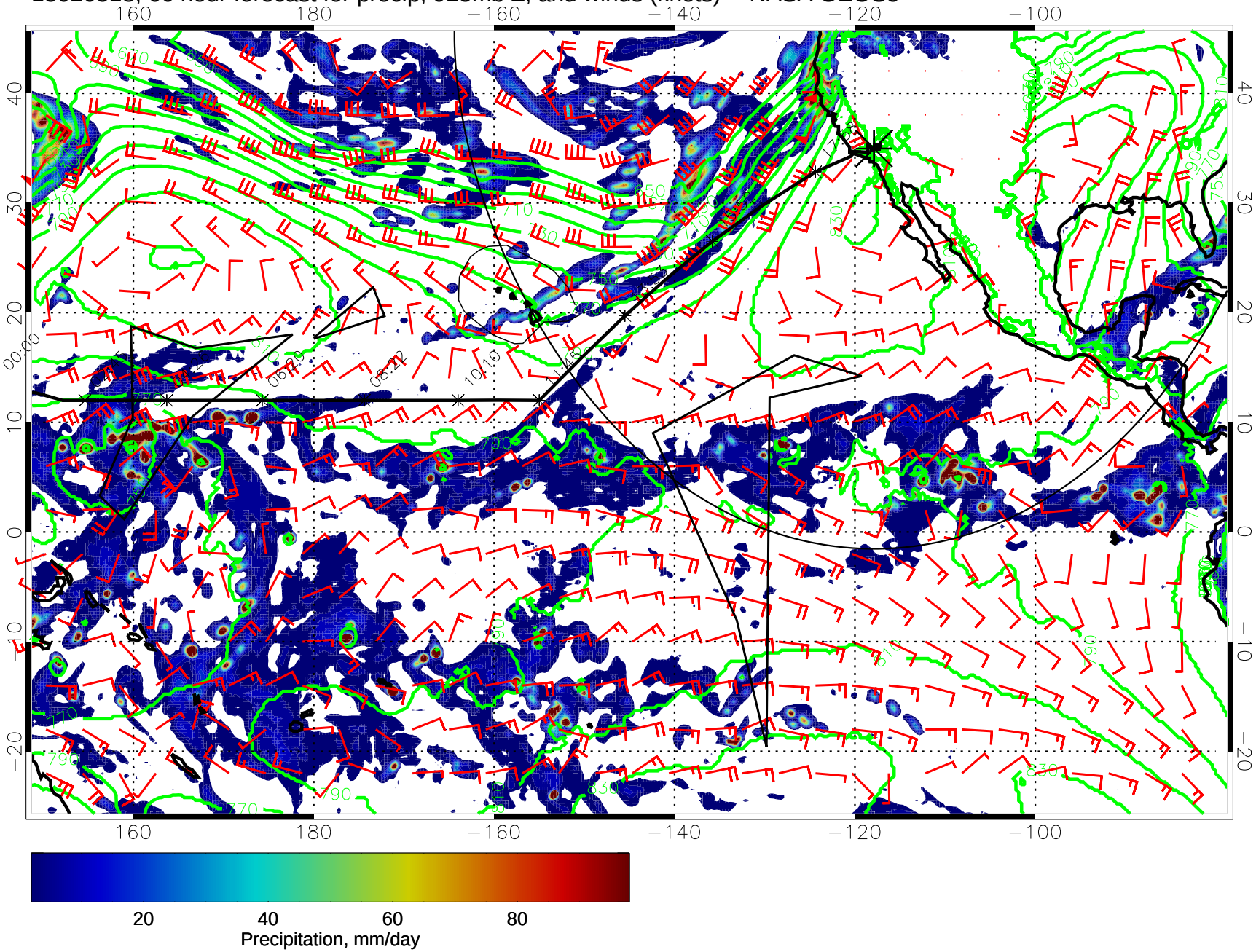

15020600, 72 hour forecast for precip, 925mb Z, and winds (knots) -- NASA GEOS5

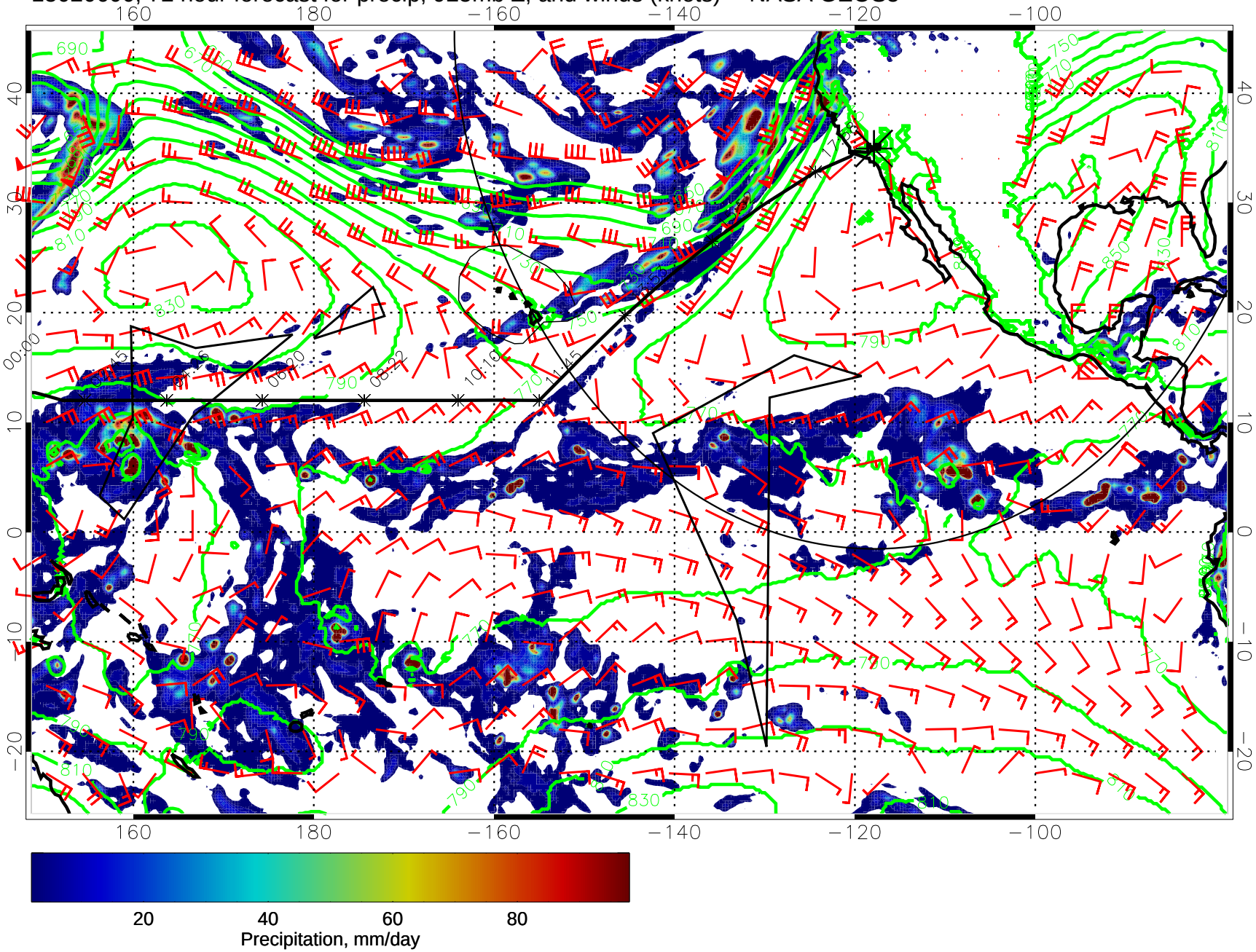

15020606, 78 hour forecast for precip, 925mb Z, and winds (knots) -- NASA GEOS5

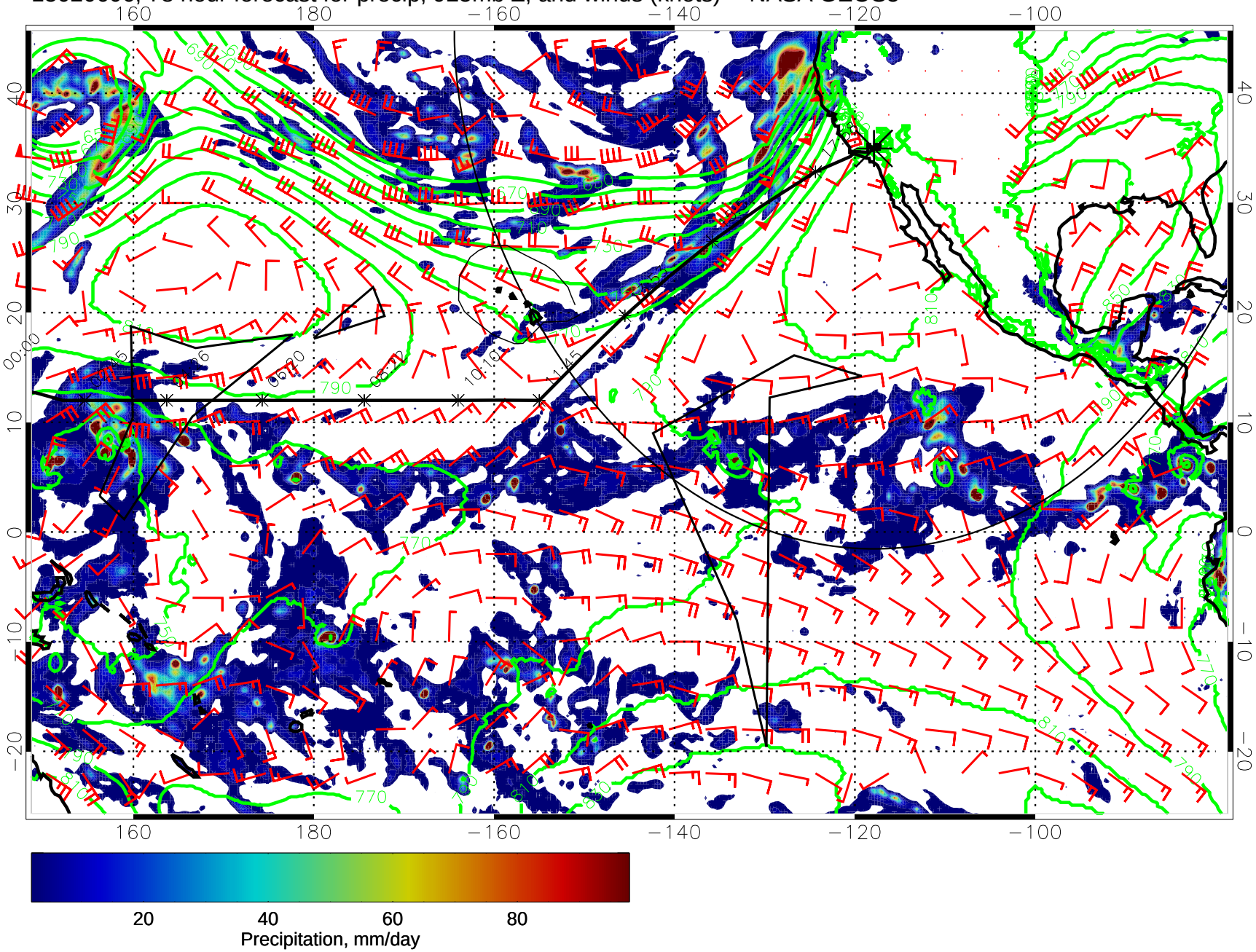

15020612, 84 hour forecast for precip, 925mb Z, and winds (knots) -- NASA GEOS5

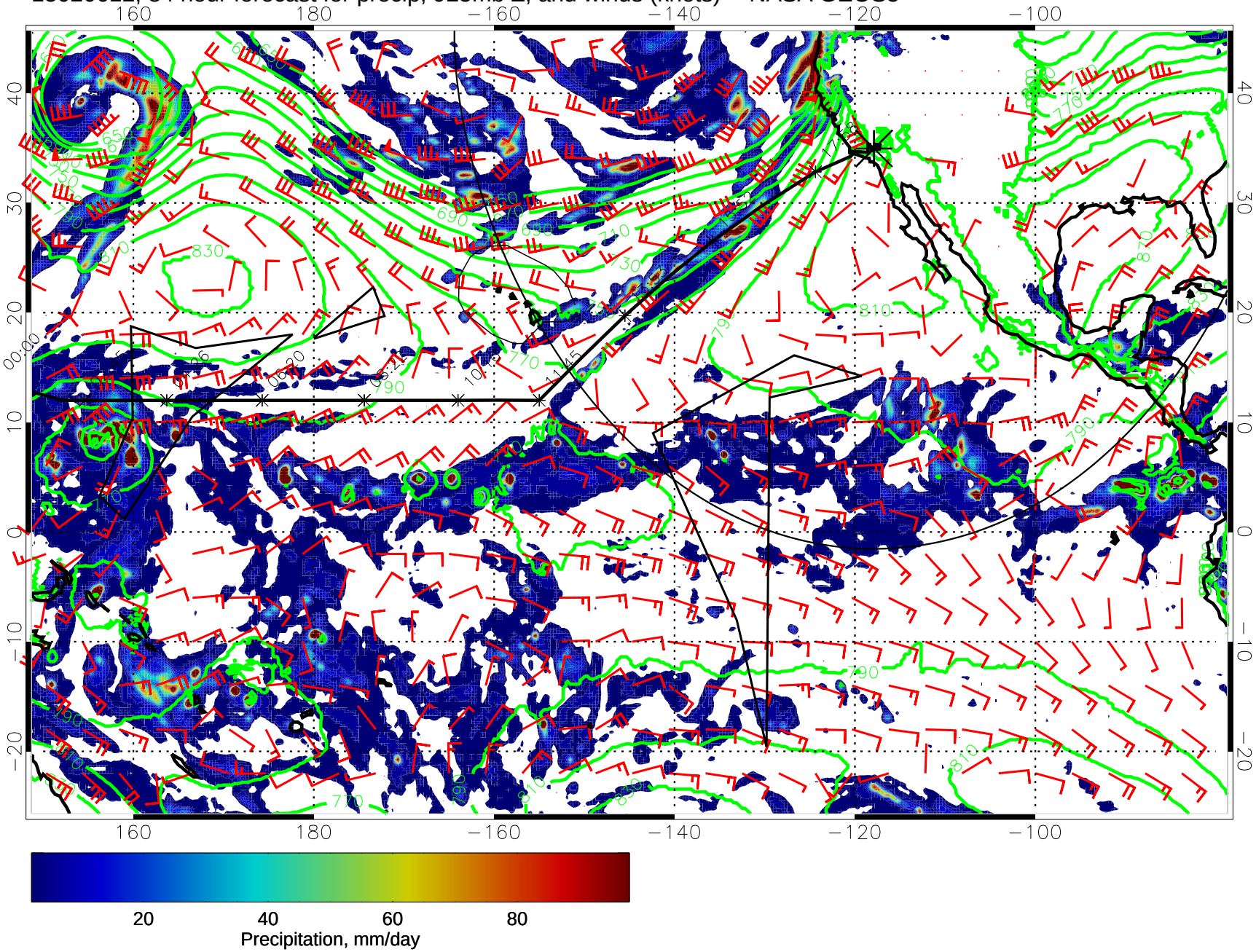

15020618, 90 hour forecast for precip, 925mb Z, and winds (knots) -- NASA GEOS5

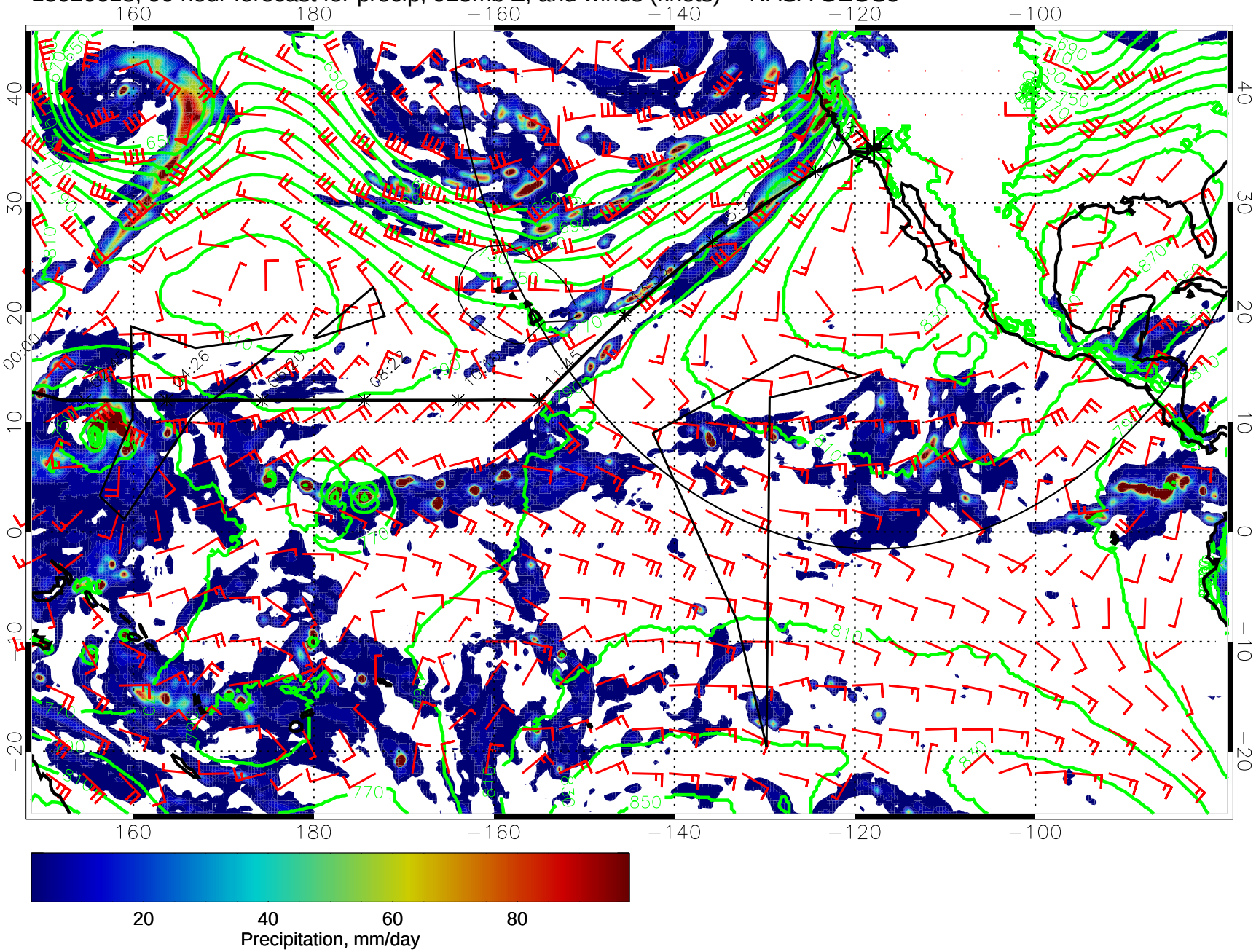

15020700, 96 hour forecast for precip, 925mb Z, and winds (knots) -- NASA GEOS5

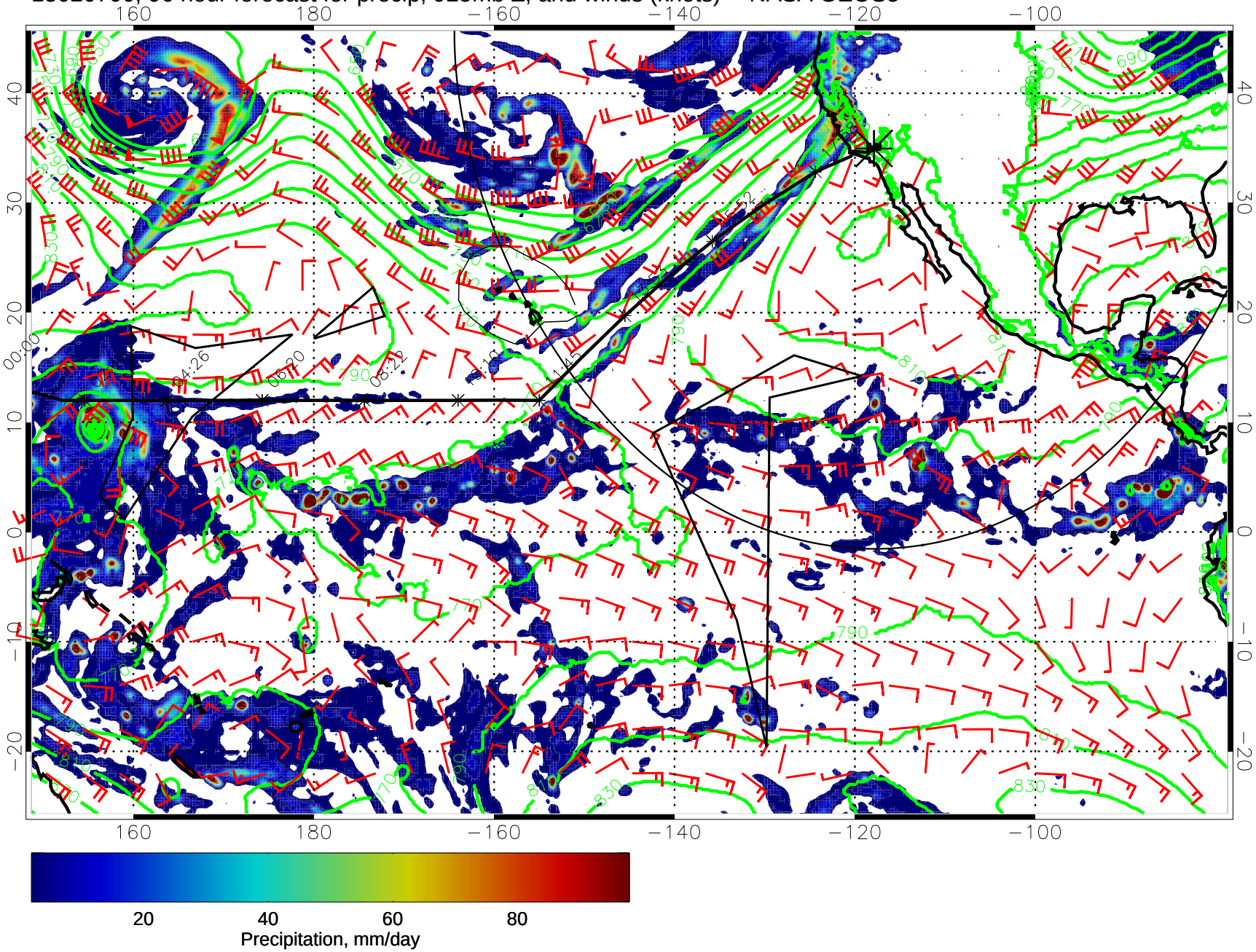

15020706, 102 hour forecast for precip, 925mb Z, and winds (knots) -- NASA GEOS5

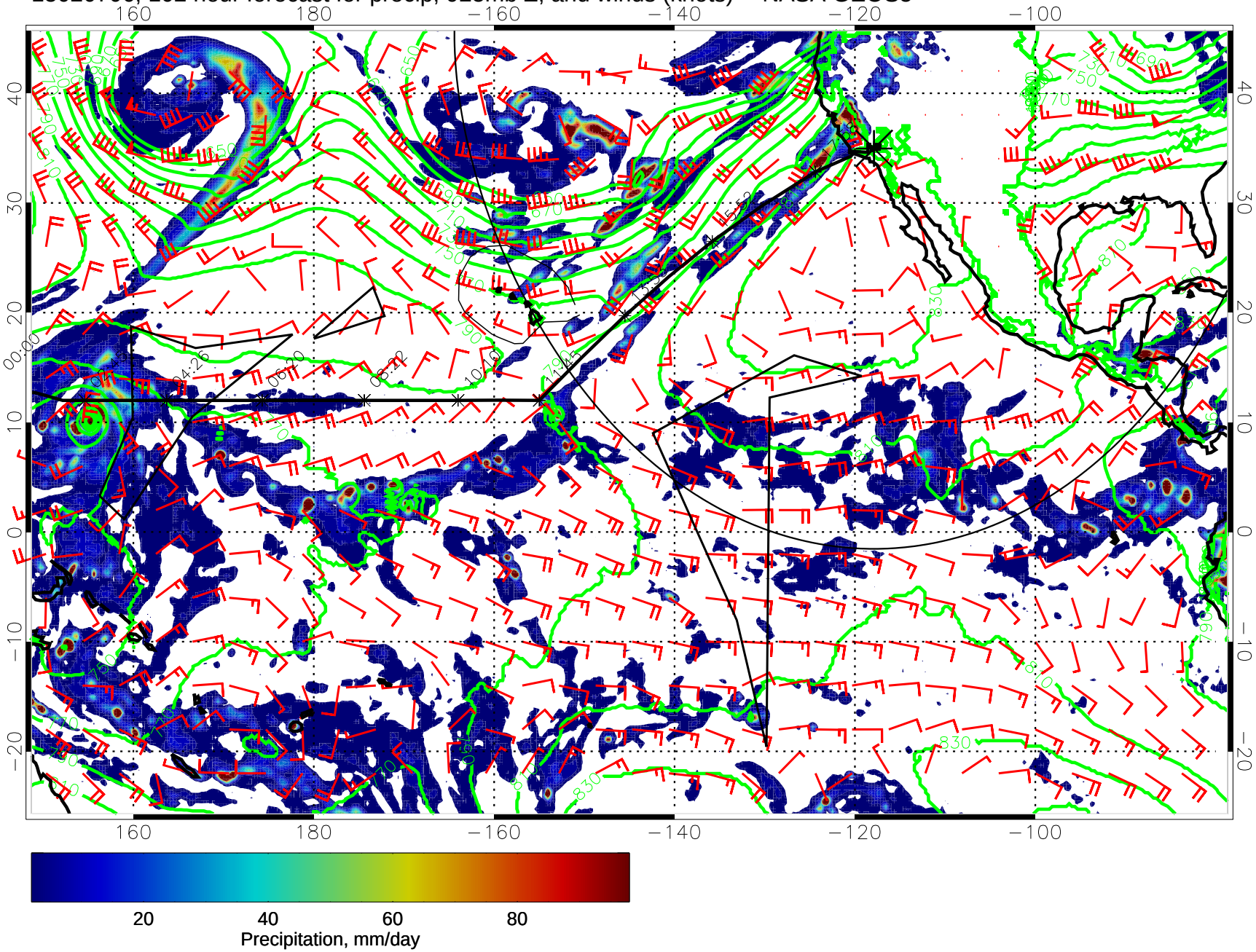

15020712, 108 hour forecast for precip, 925mb Z, and winds (knots) -- NASA GEOS5

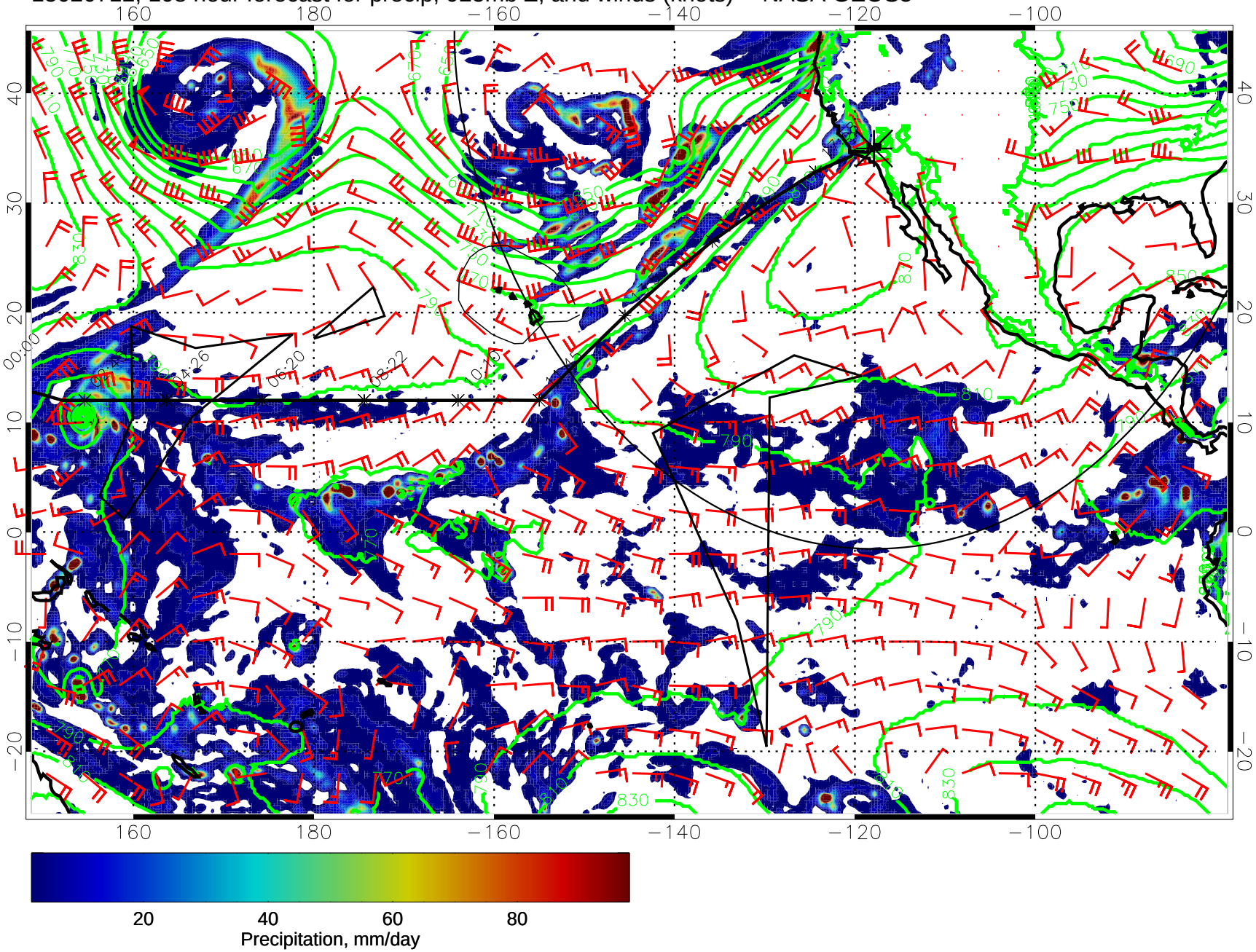

15020718, 114 hour forecast for precip, 925mb Z, and winds (knots) -- NASA GEOS5

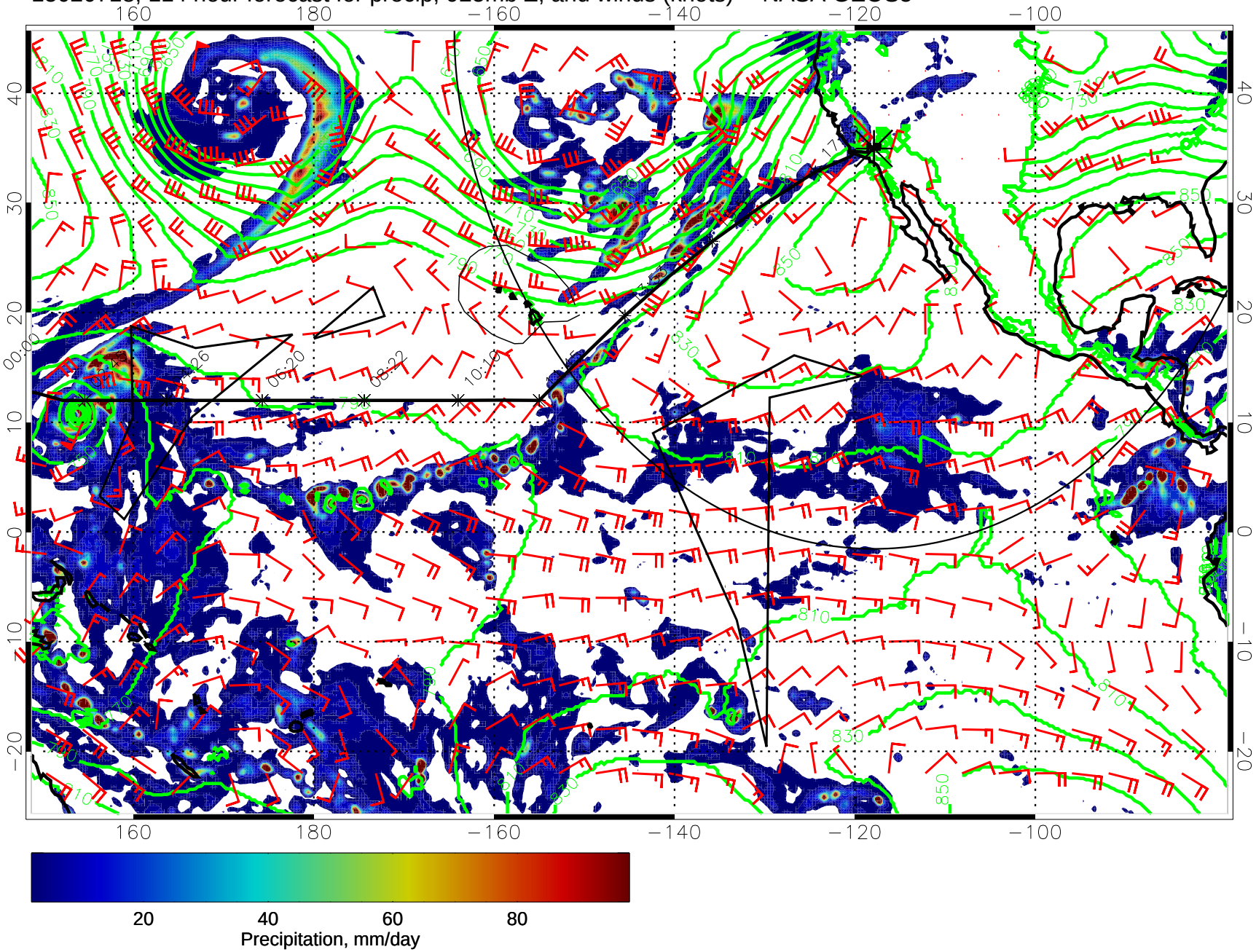
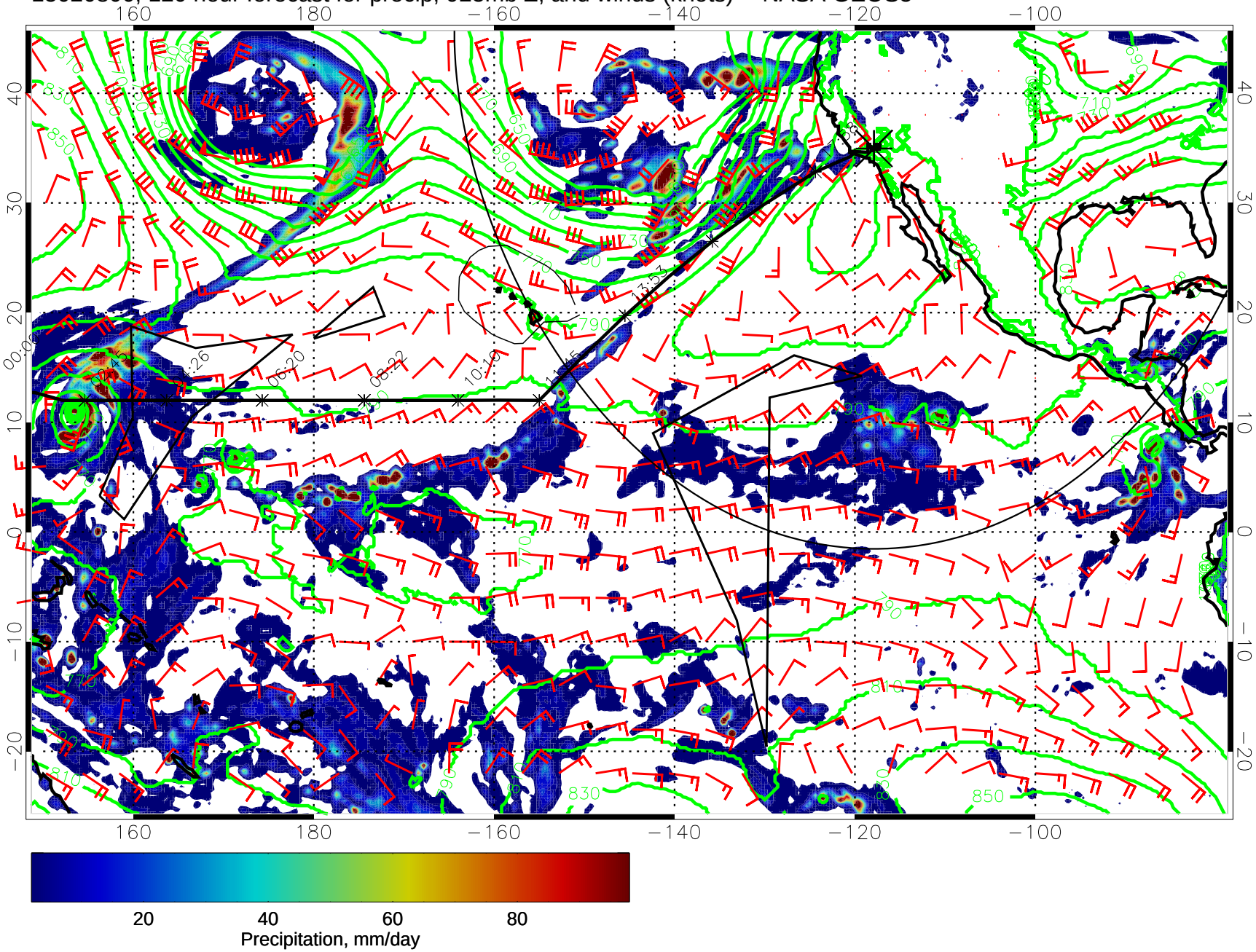
15020800, 120 hour forecast for precip, 925mb Z, and winds (knots) -- NASA GEOS5