15011806, 6 hour forecast for precip, 925mb Z, and winds (knots) -- NASA GEOS5

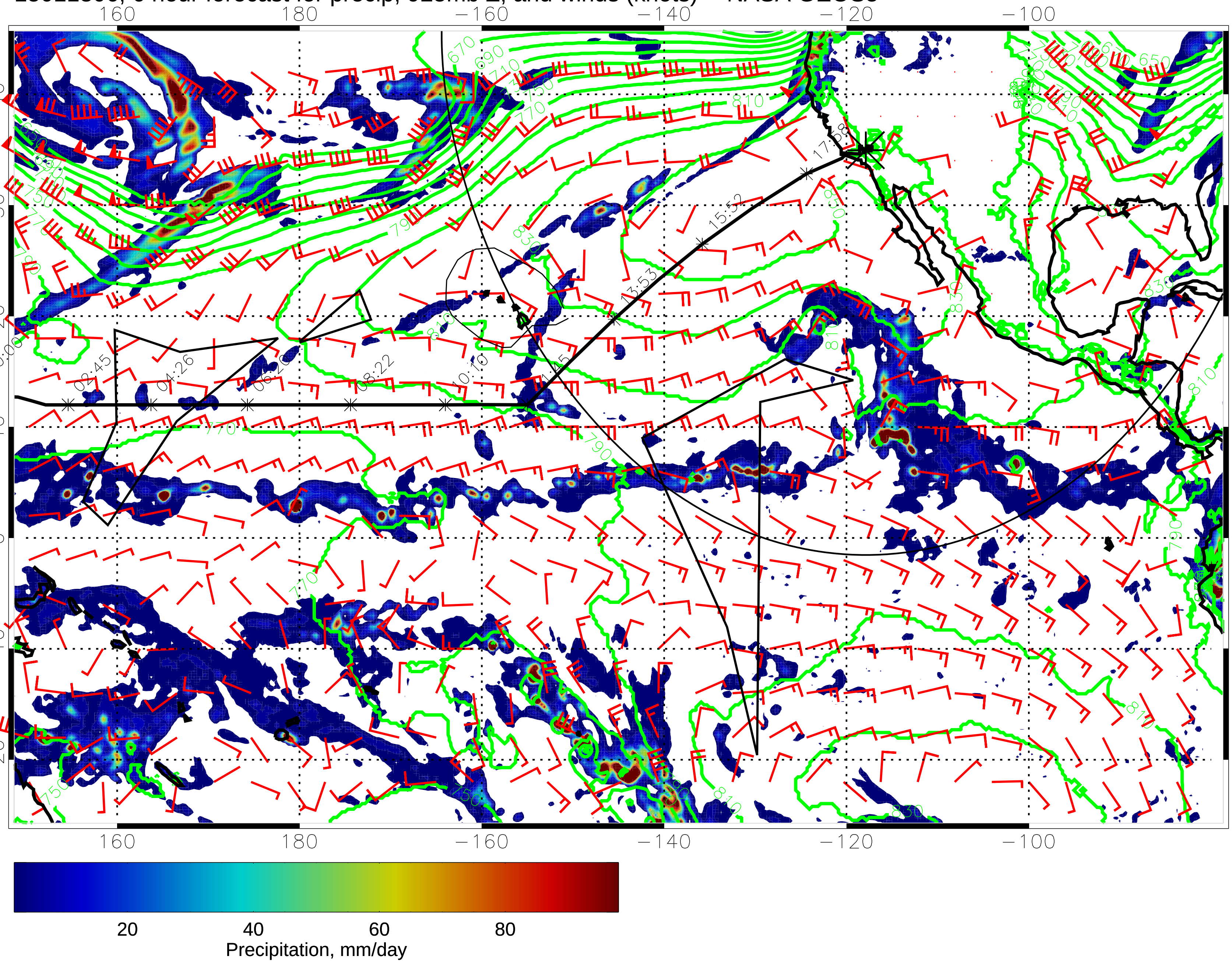

15011812, 12 hour forecast for precip, 925mb Z, and winds (knots) -- NASA GEOS5

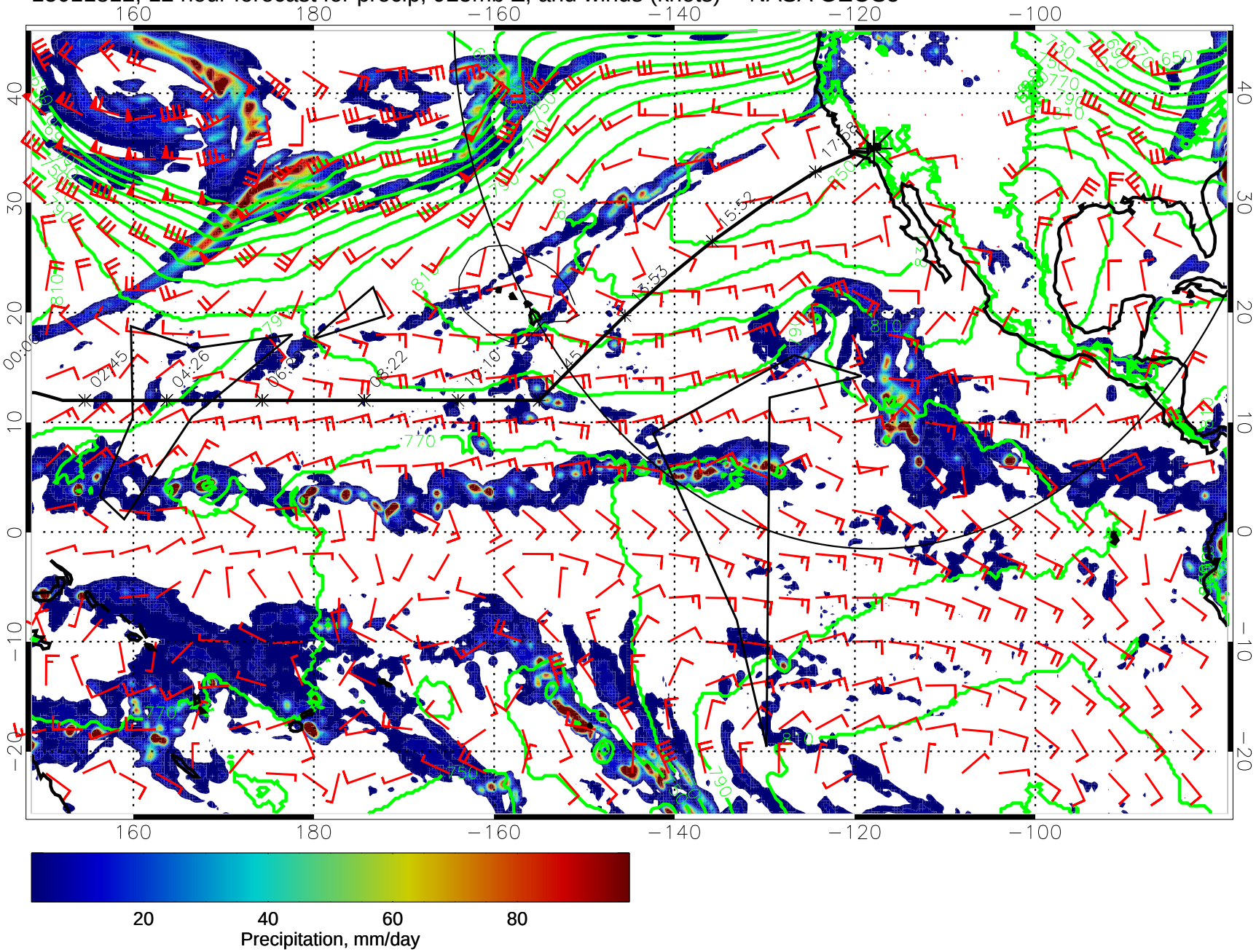

15011818, 18 hour forecast for precip, 925mb Z, and winds (knots) -- NASA GEOS5

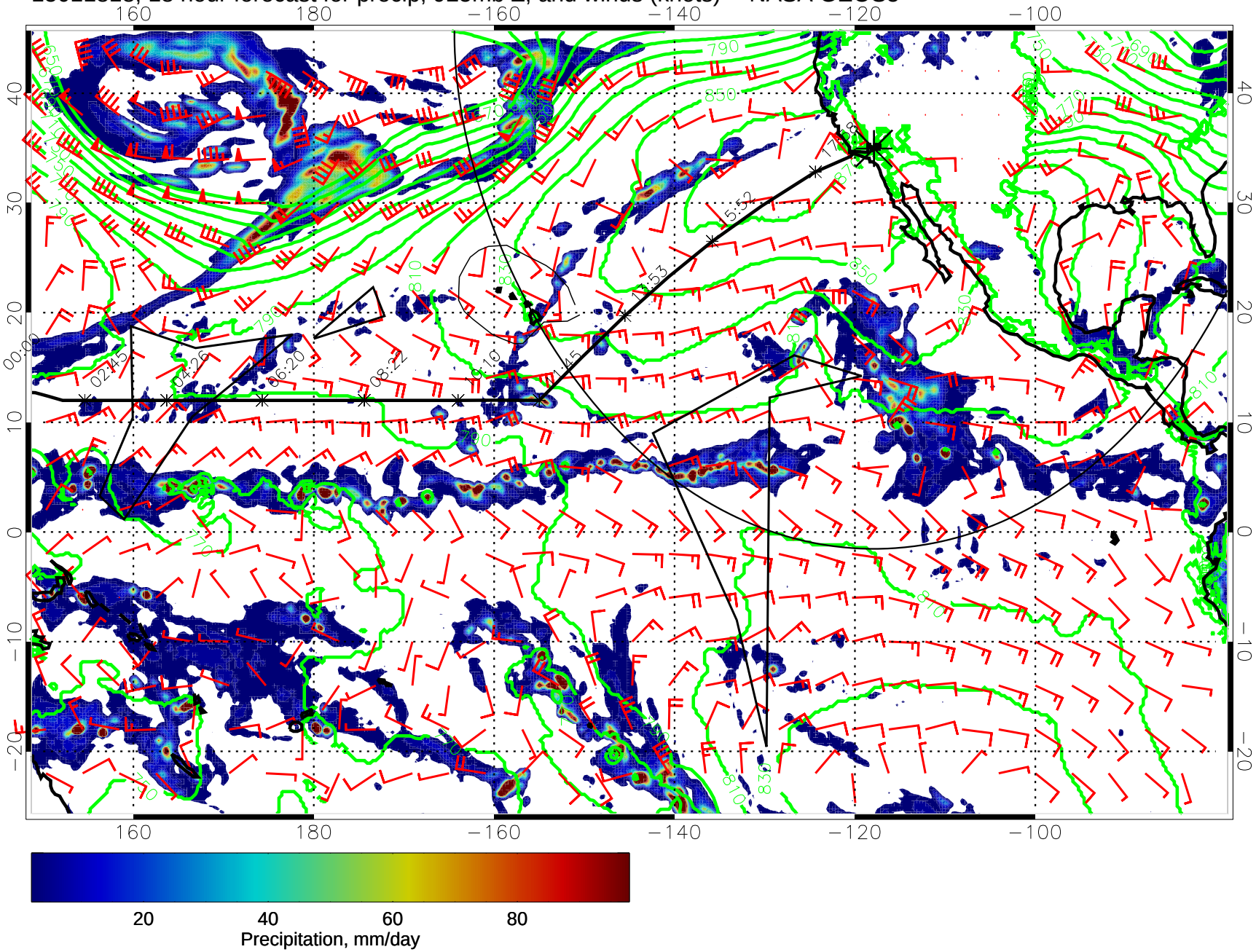

20 40 60 80

Precipitation, mm/day

15011900, 24 hour forecast for precip, 925mb Z, and winds (knots) -- NASA GEOS5

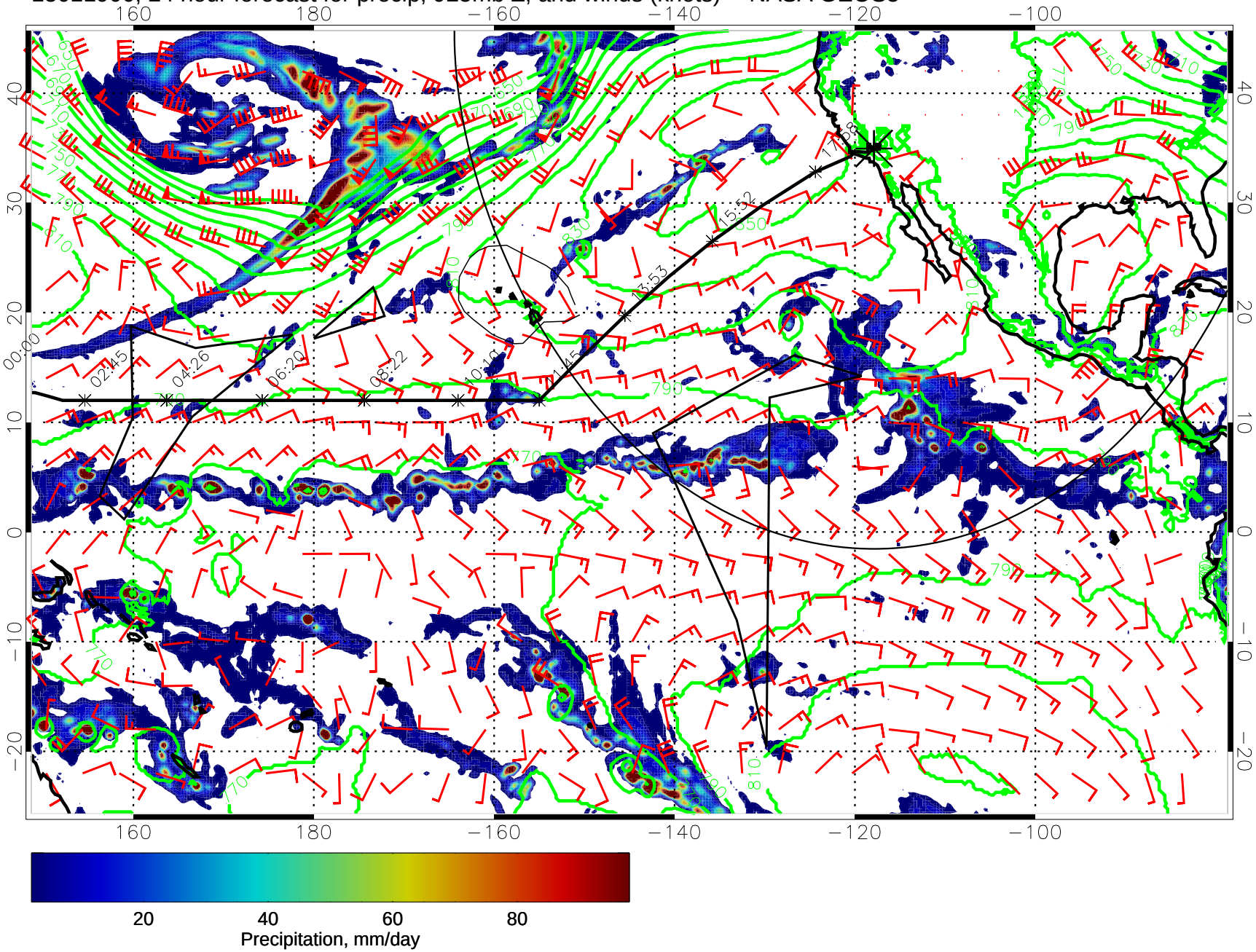

15011906, 30 hour forecast for precip, 925mb Z, and winds (knots) -- NASA GEOS5

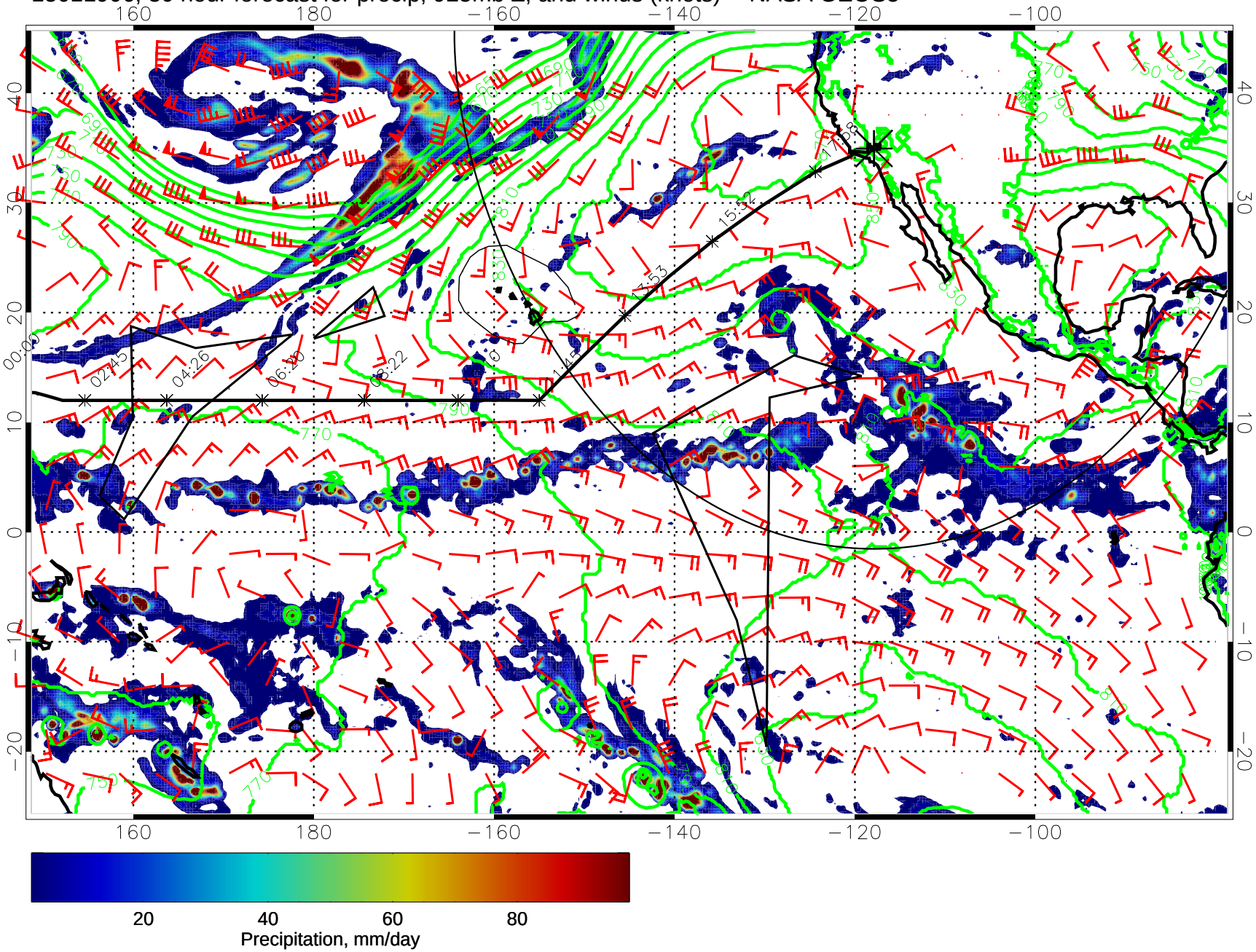

15011912, 36 hour forecast for precip, 925mb Z, and winds (knots) -- NASA GEOS5

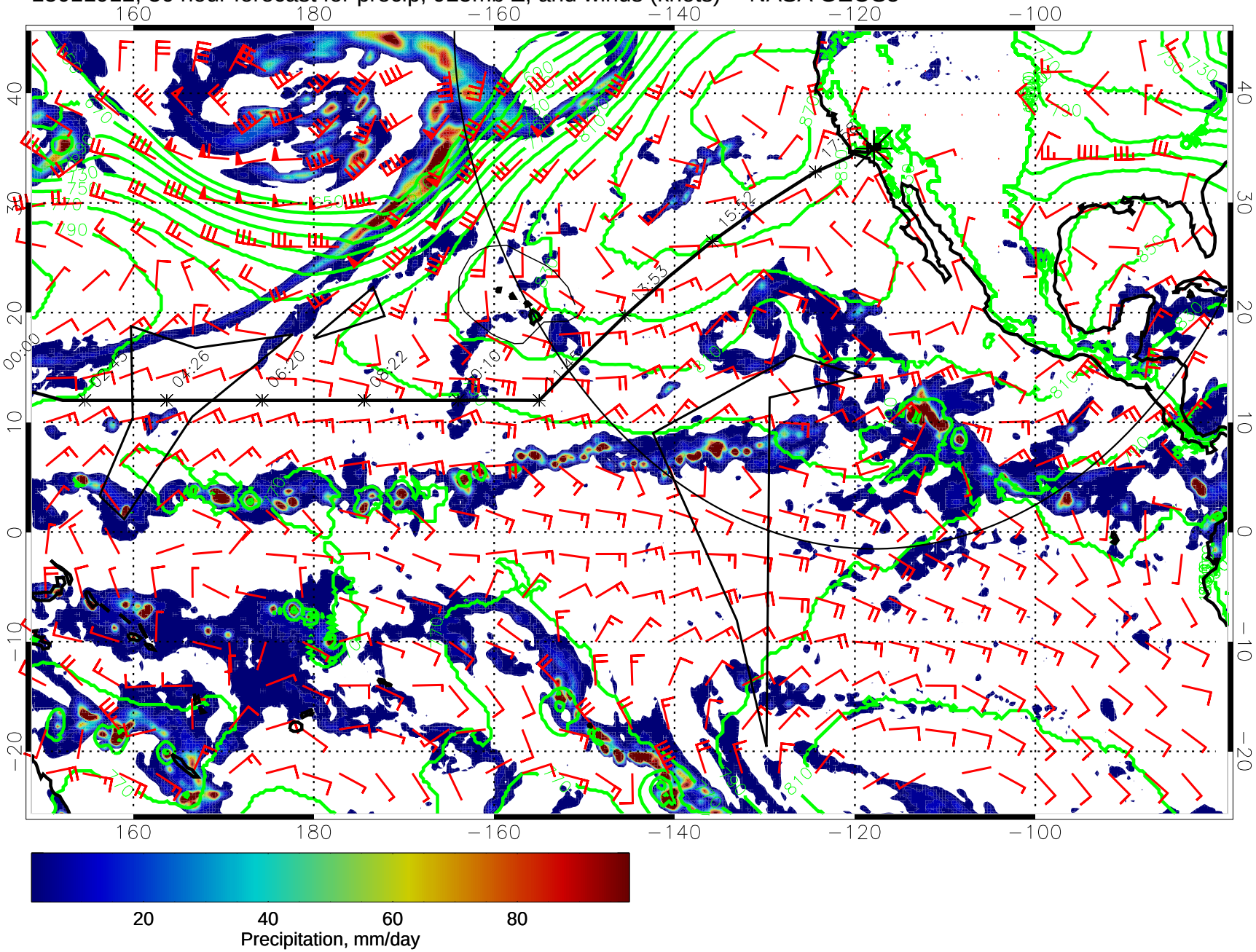

15011918, 42 hour forecast for precip, 925mb Z, and winds (knots) -- NASA GEOS5

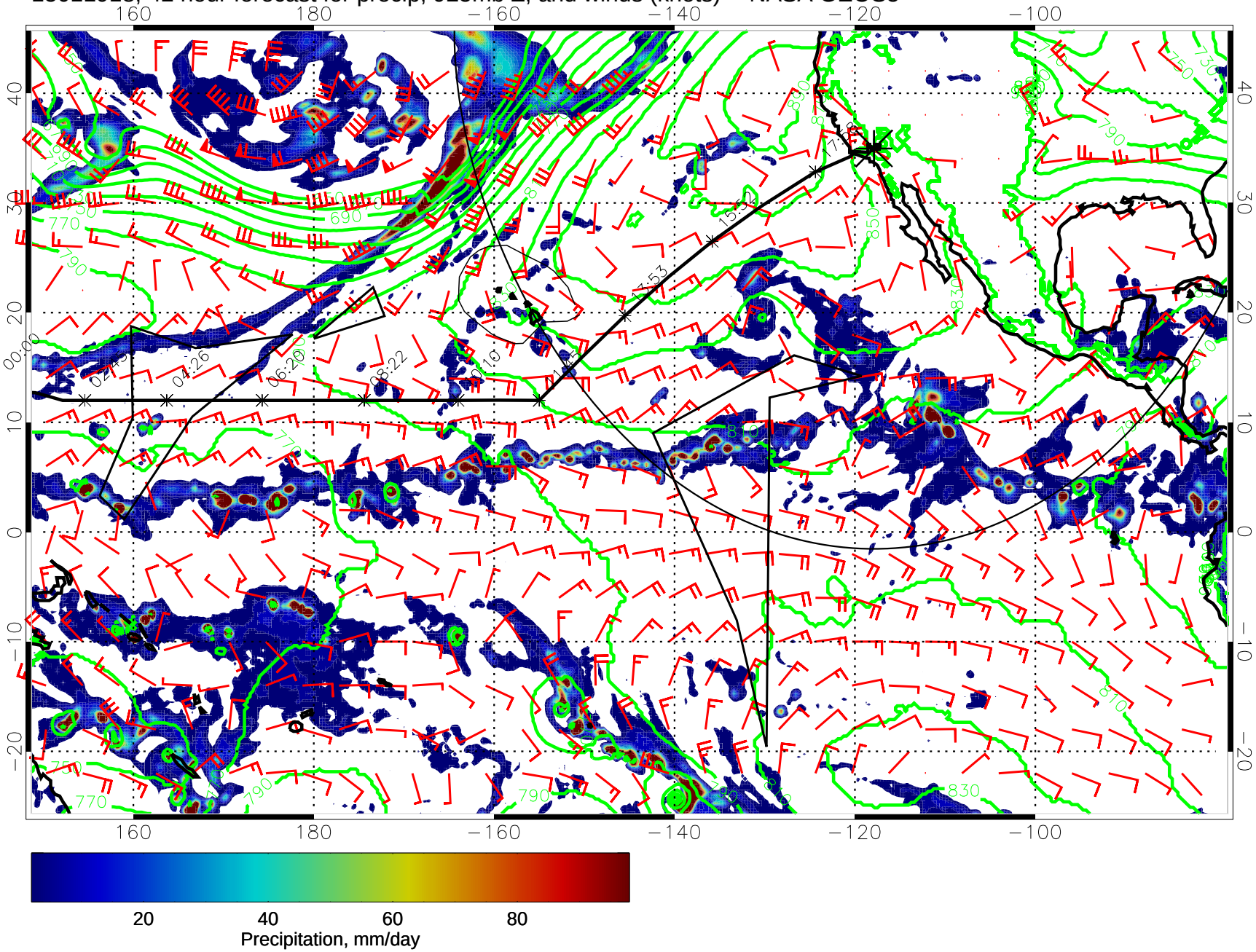

15012000, 48 hour forecast for precip, 925mb Z, and winds (knots) -- NASA GEOS5

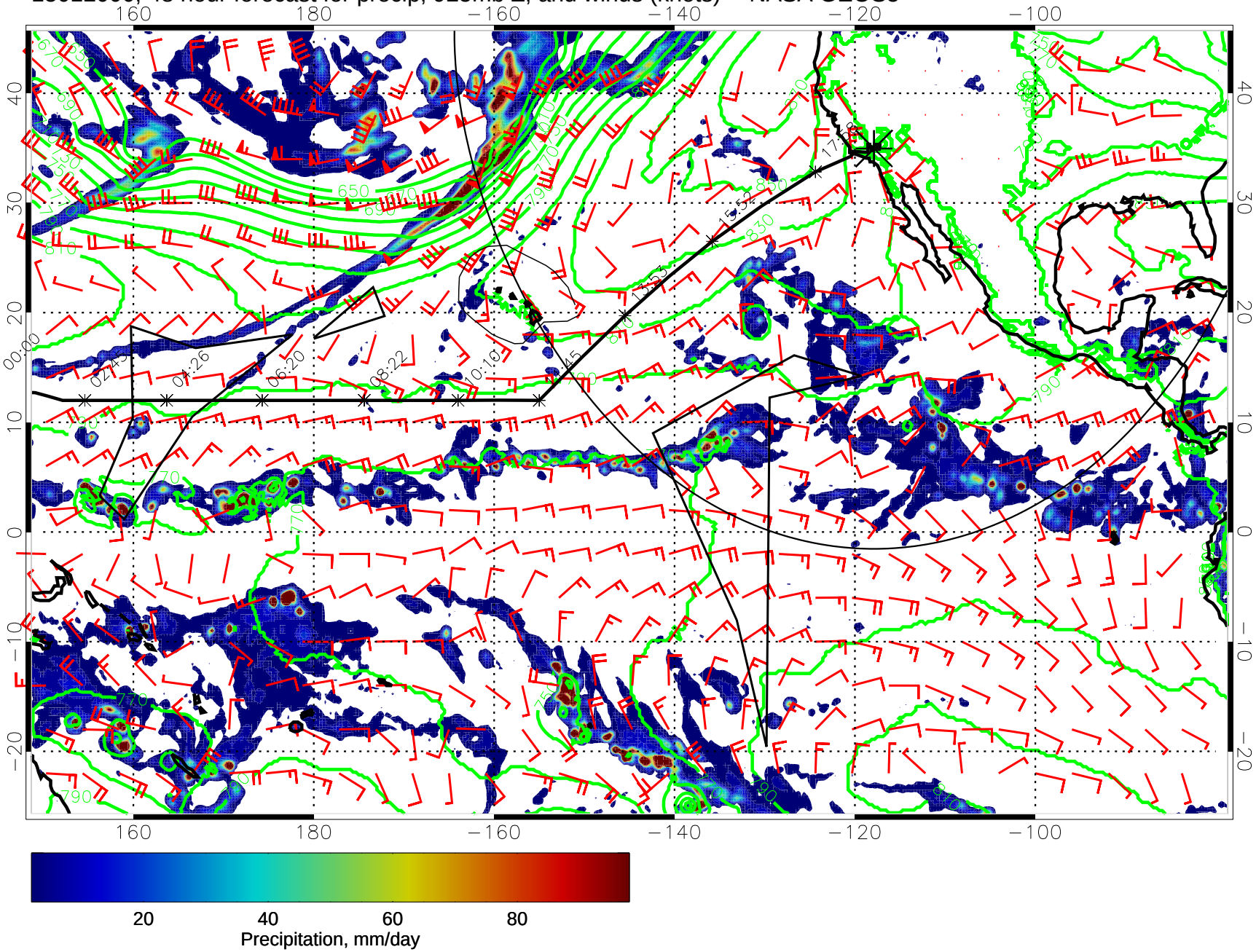

15012006, 54 hour forecast for precip, 925mb Z, and winds (knots) -- NASA GEOS5

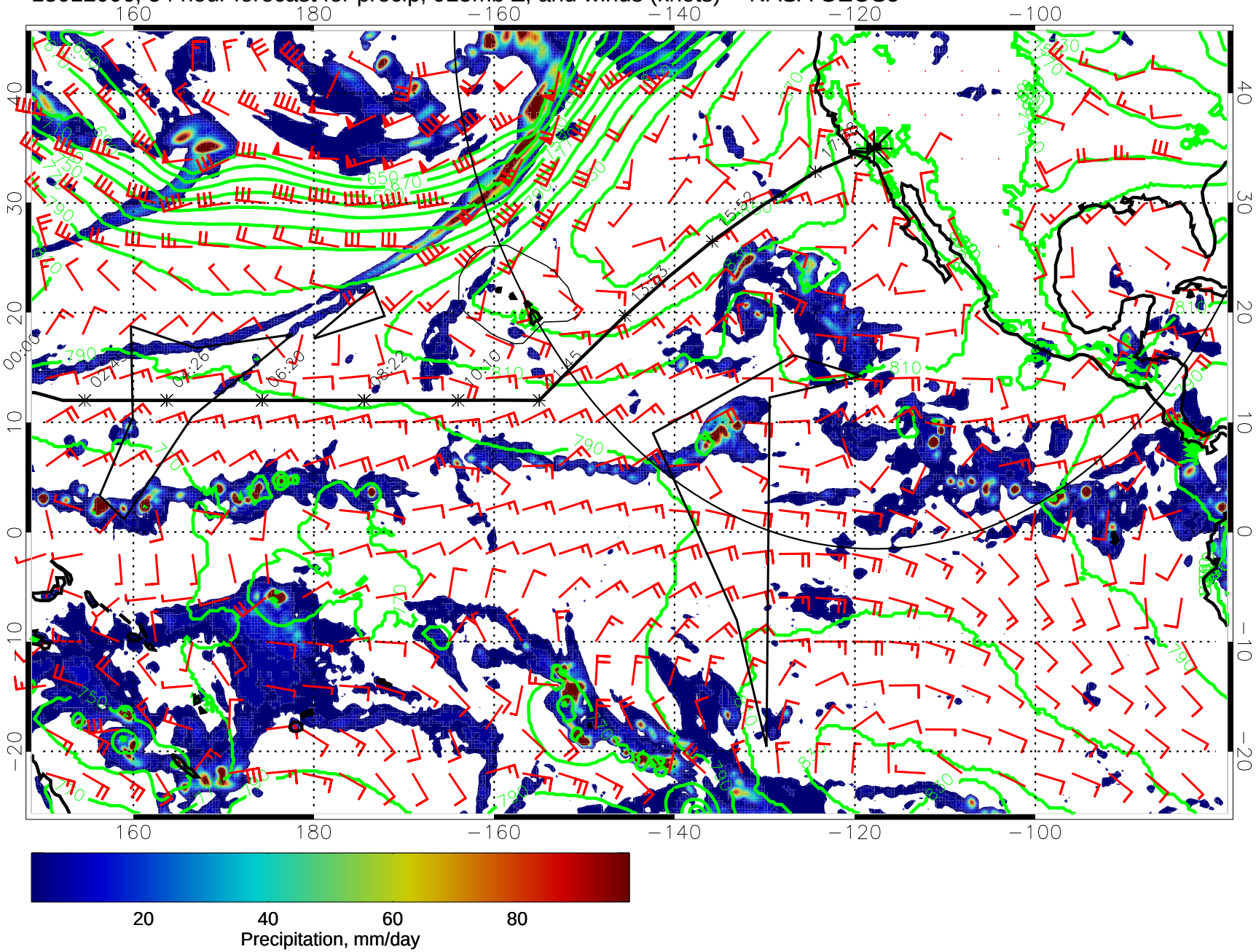

15012012, 60 hour forecast for precip, 925mb Z, and winds (knots) -- NASA GEOS5

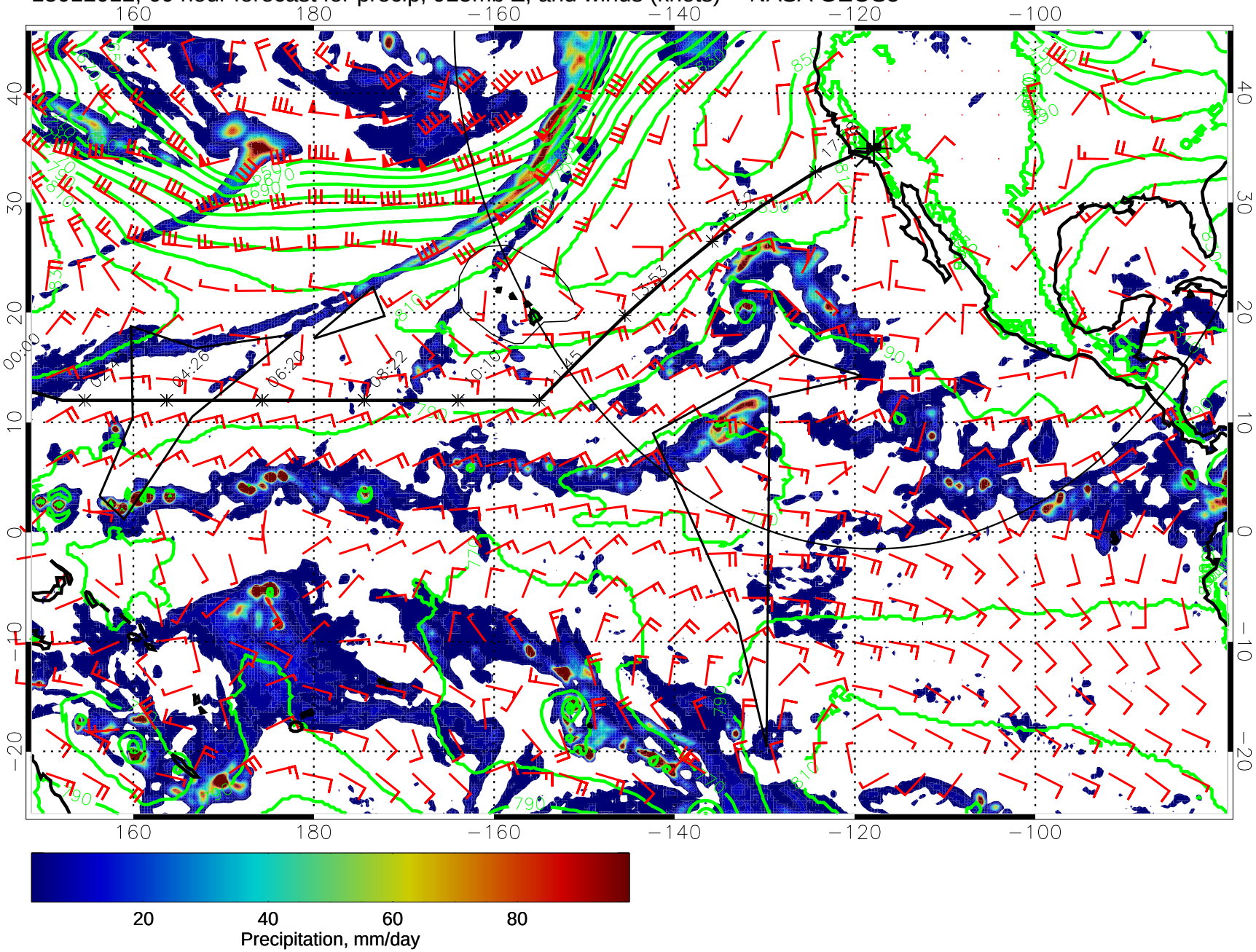

15012018, 66 hour forecast for precip, 925mb Z, and winds (knots) -- NASA GEOS5

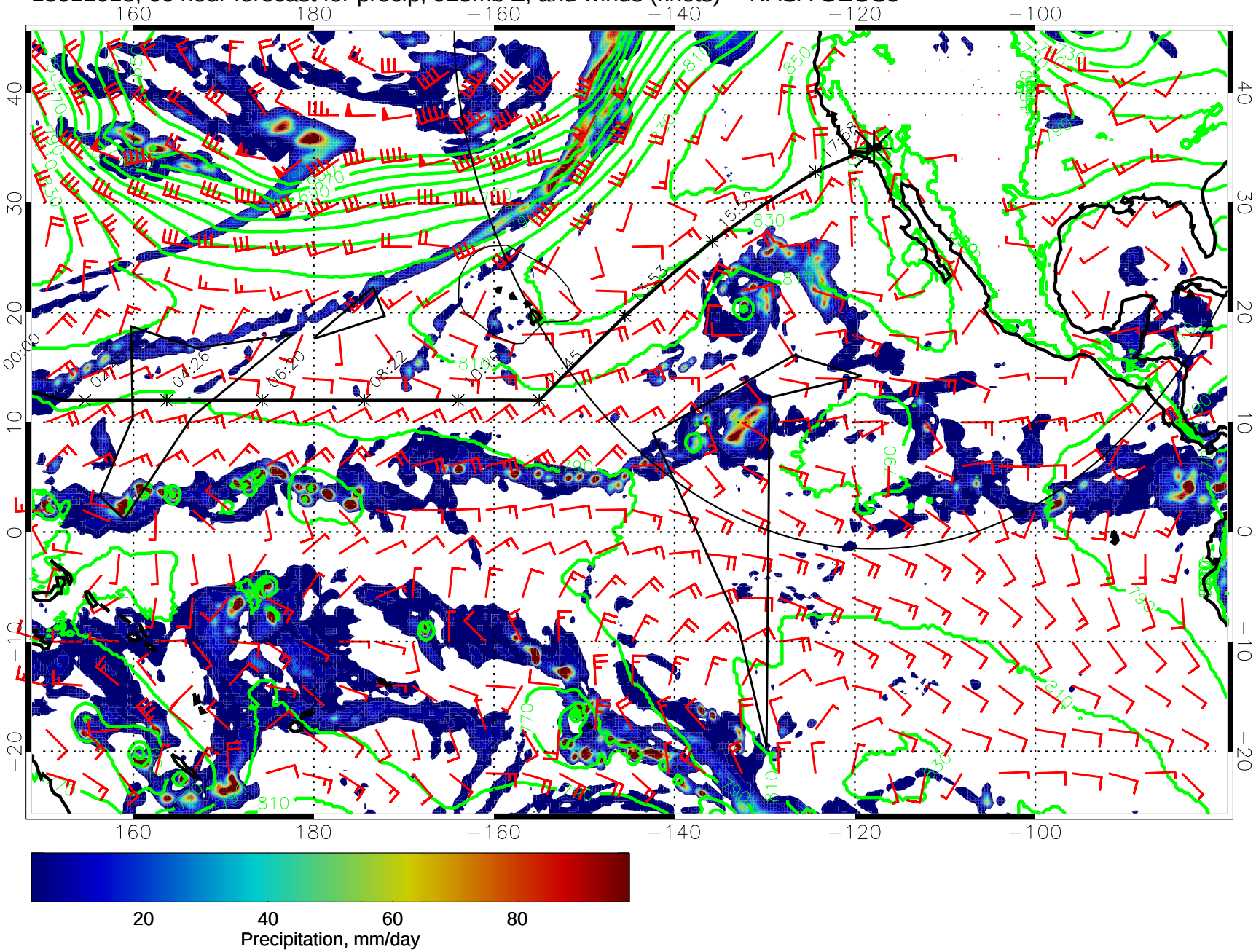

15012100, 72 hour forecast for precip, 925mb Z, and winds (knots) -- NASA GEOS5

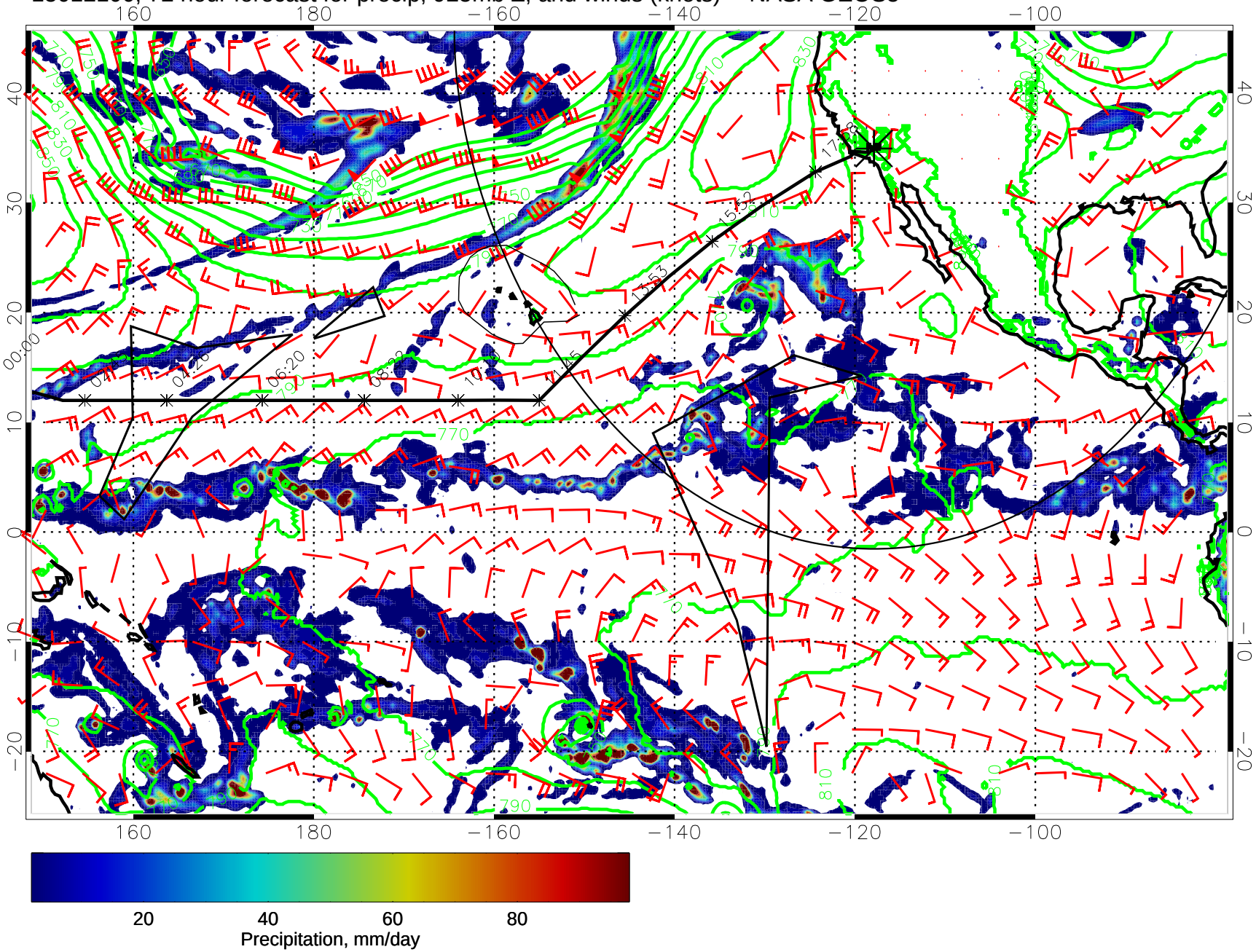

15012106, 78 hour forecast for precip, 925mb Z, and winds (knots) -- NASA GEOS5

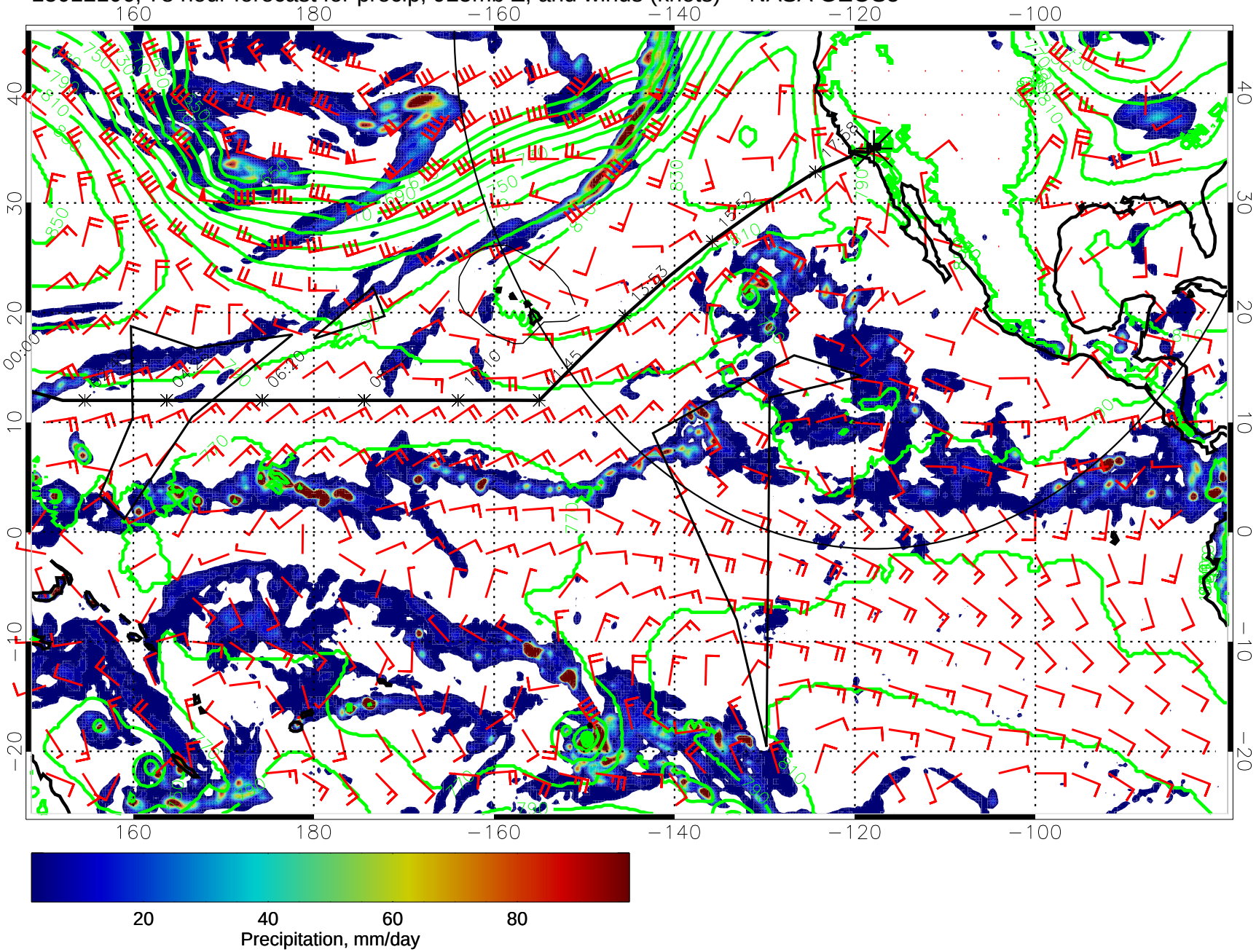

15012112, 84 hour forecast for precip, 925mb Z, and winds (knots) -- NASA GEOS5

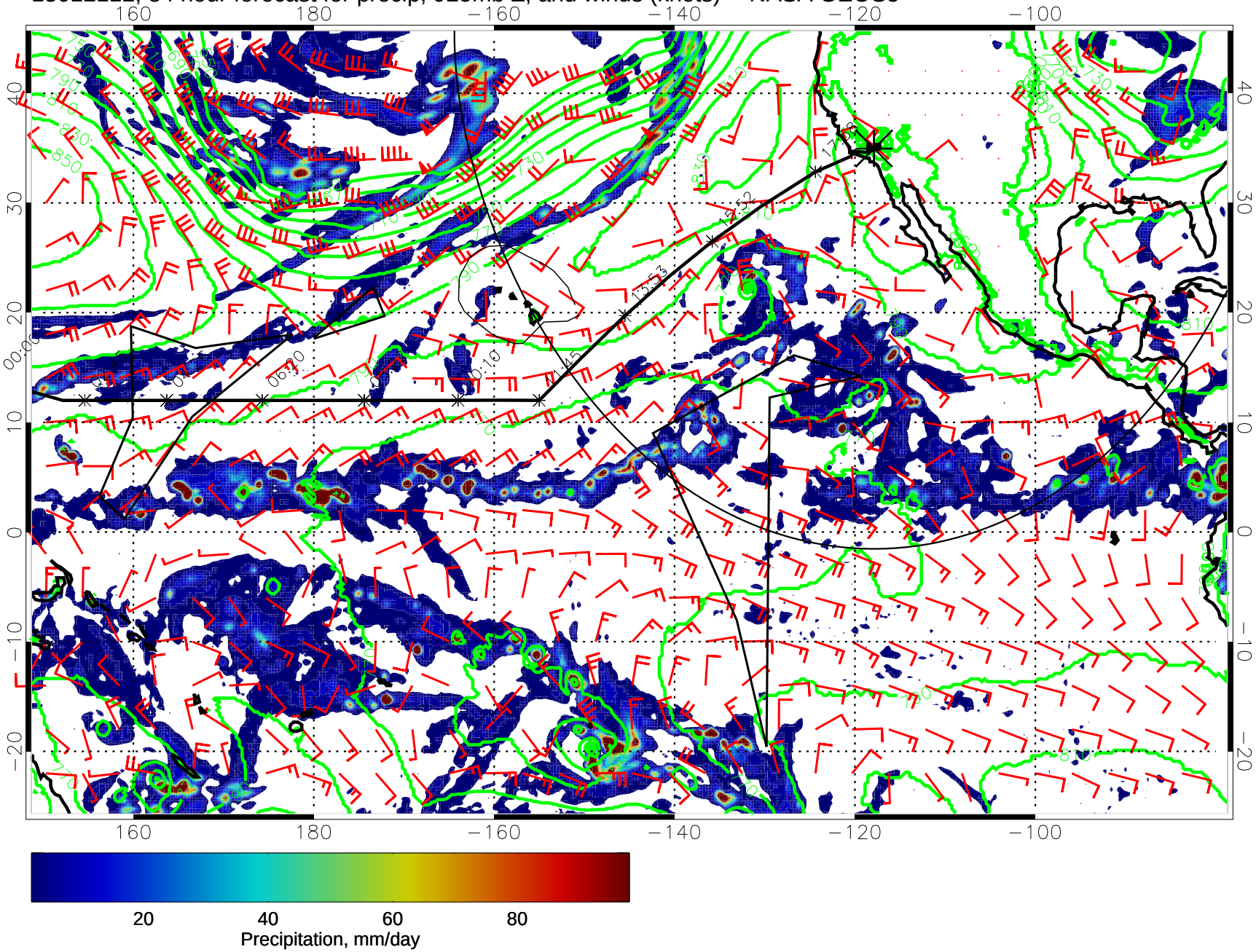

15012118, 90 hour forecast for precip, 925mb Z, and winds (knots) -- NASA GEOS5

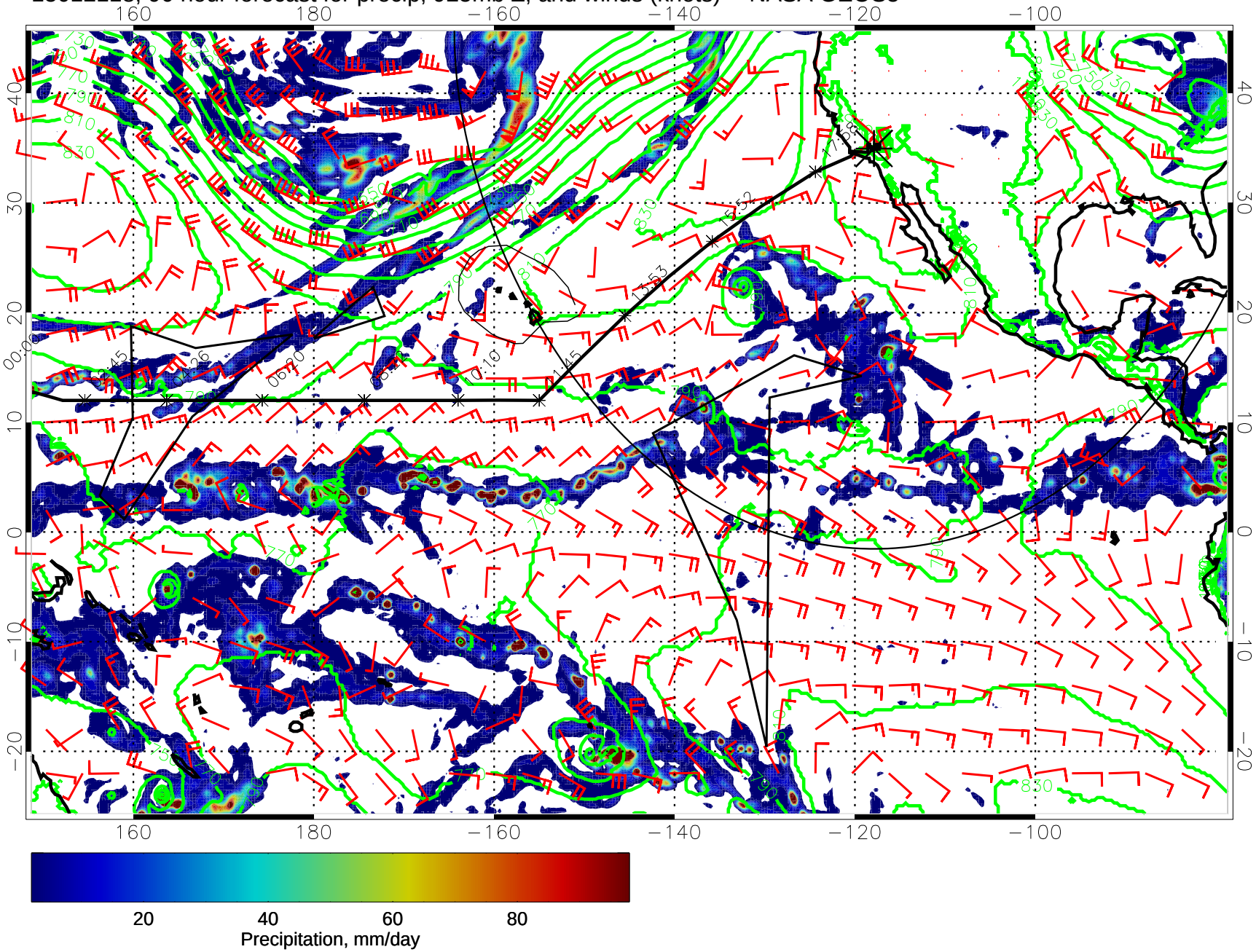

15012200, 96 hour forecast for precip, 925mb Z, and winds (knots) -- NASA GEOS5

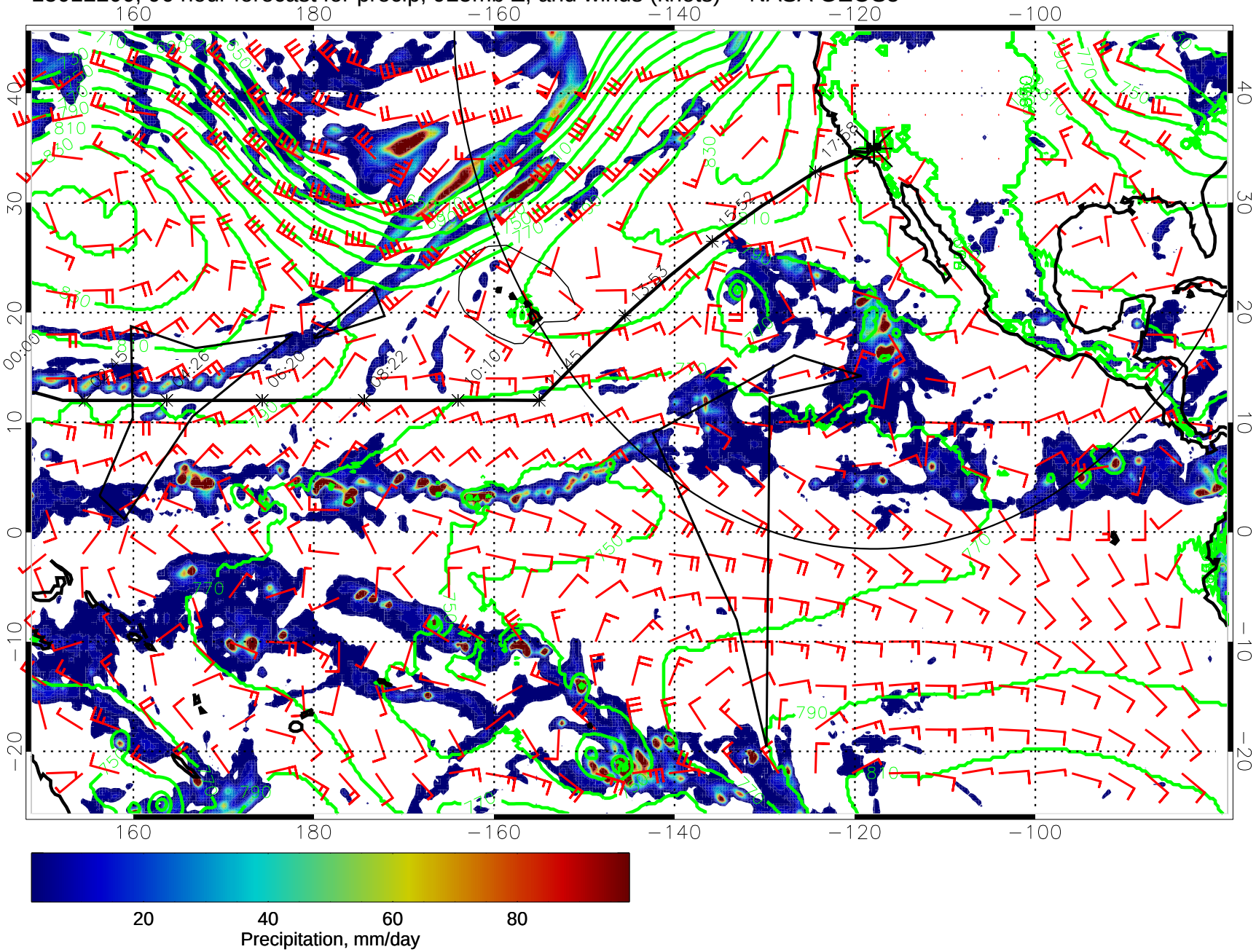

15012206, 102 hour forecast for precip, 925mb Z, and winds (knots) -- NASA GEOS5

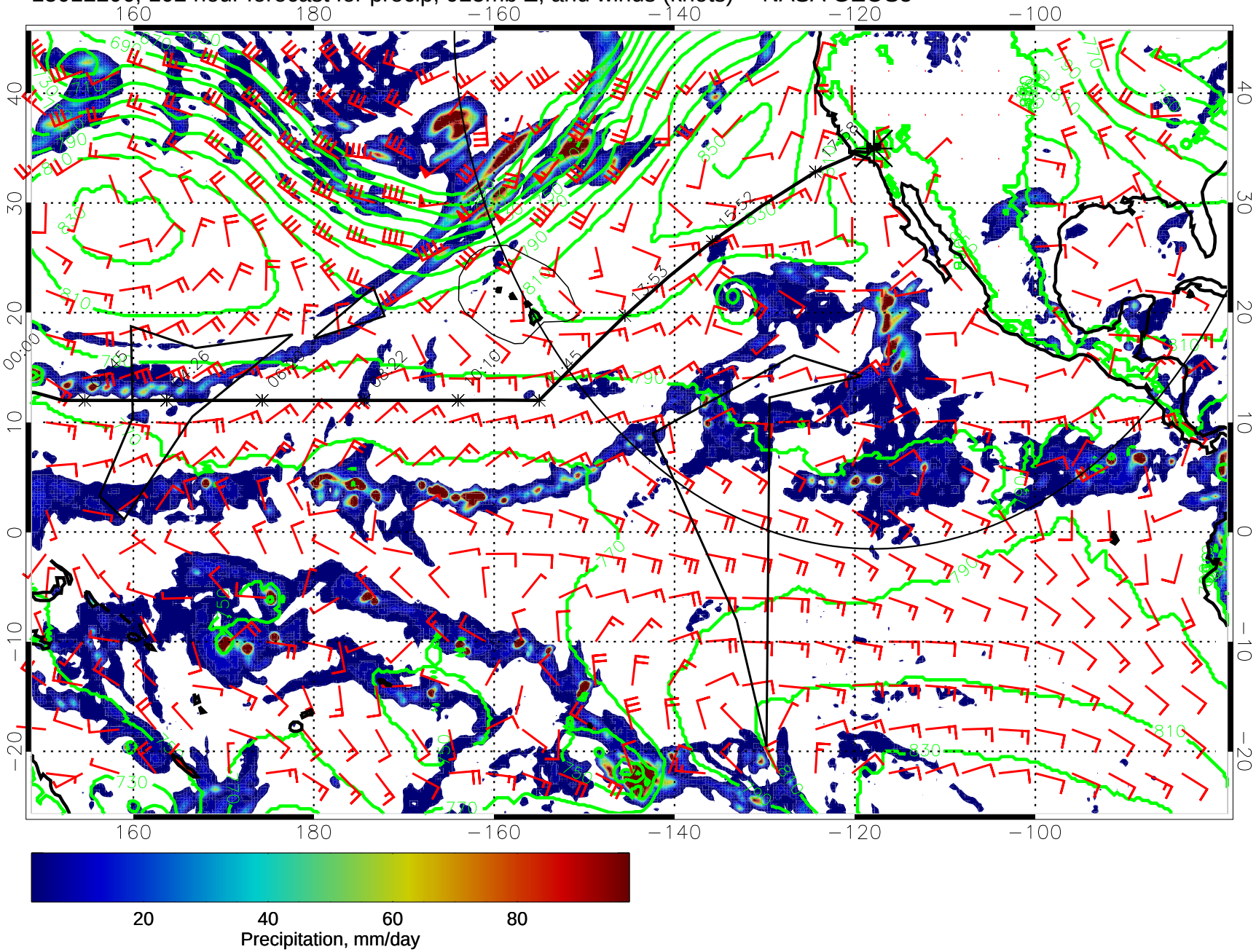

15012212, 108 hour forecast for precip, 925mb Z, and winds (knots) -- NASA GEOS5

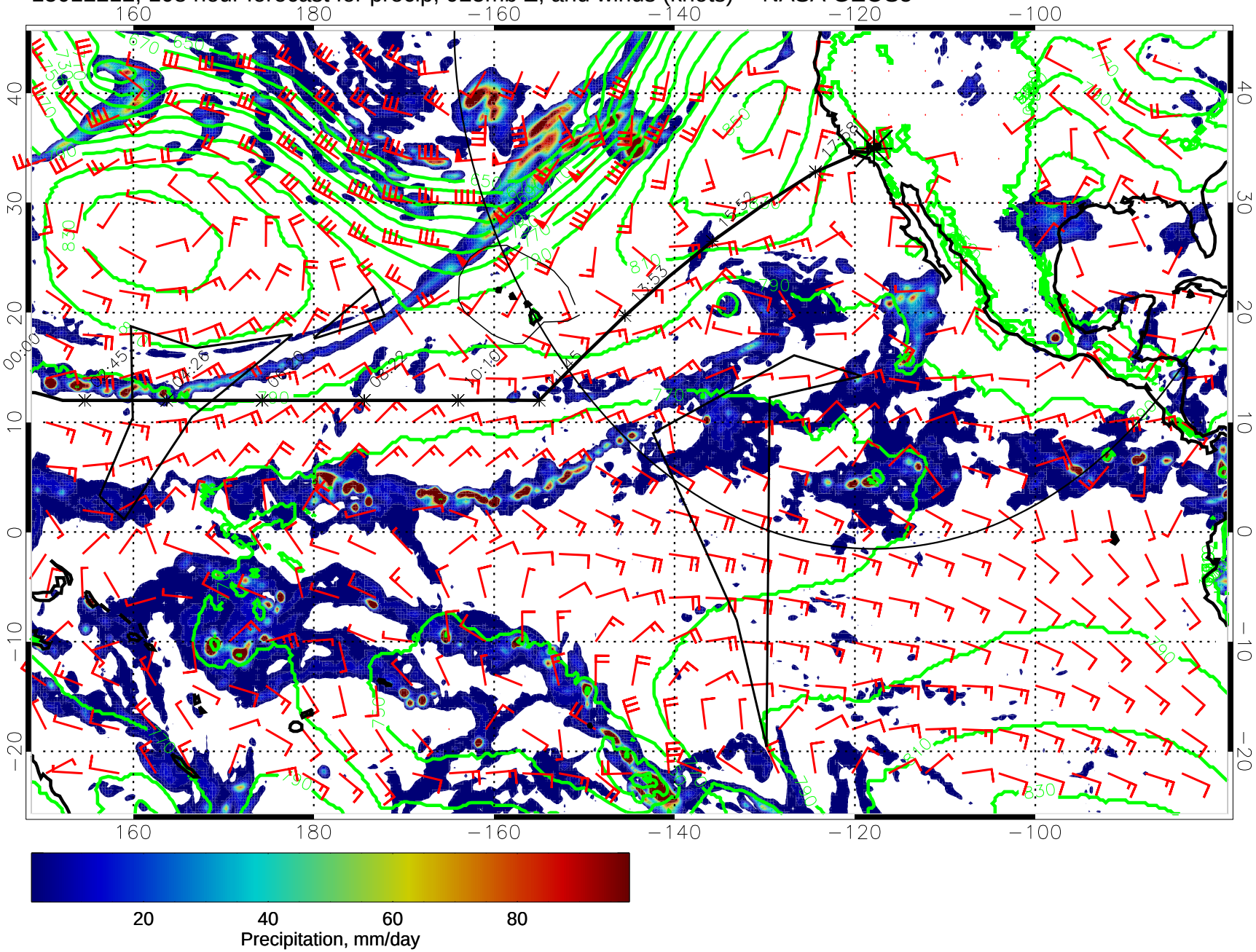

15012218, 114 hour forecast for precip, 925mb Z, and winds (knots) -- NASA GEOS5

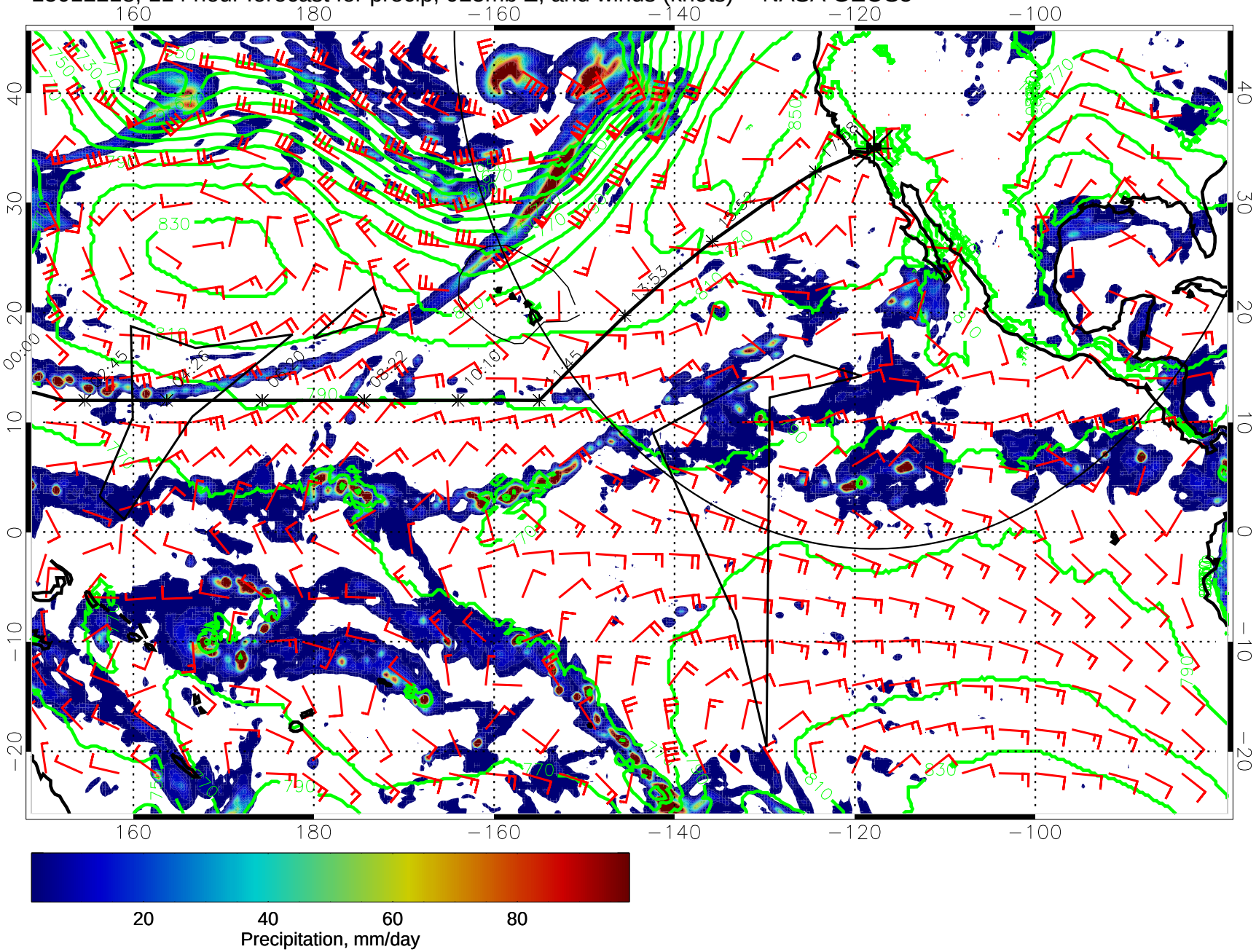
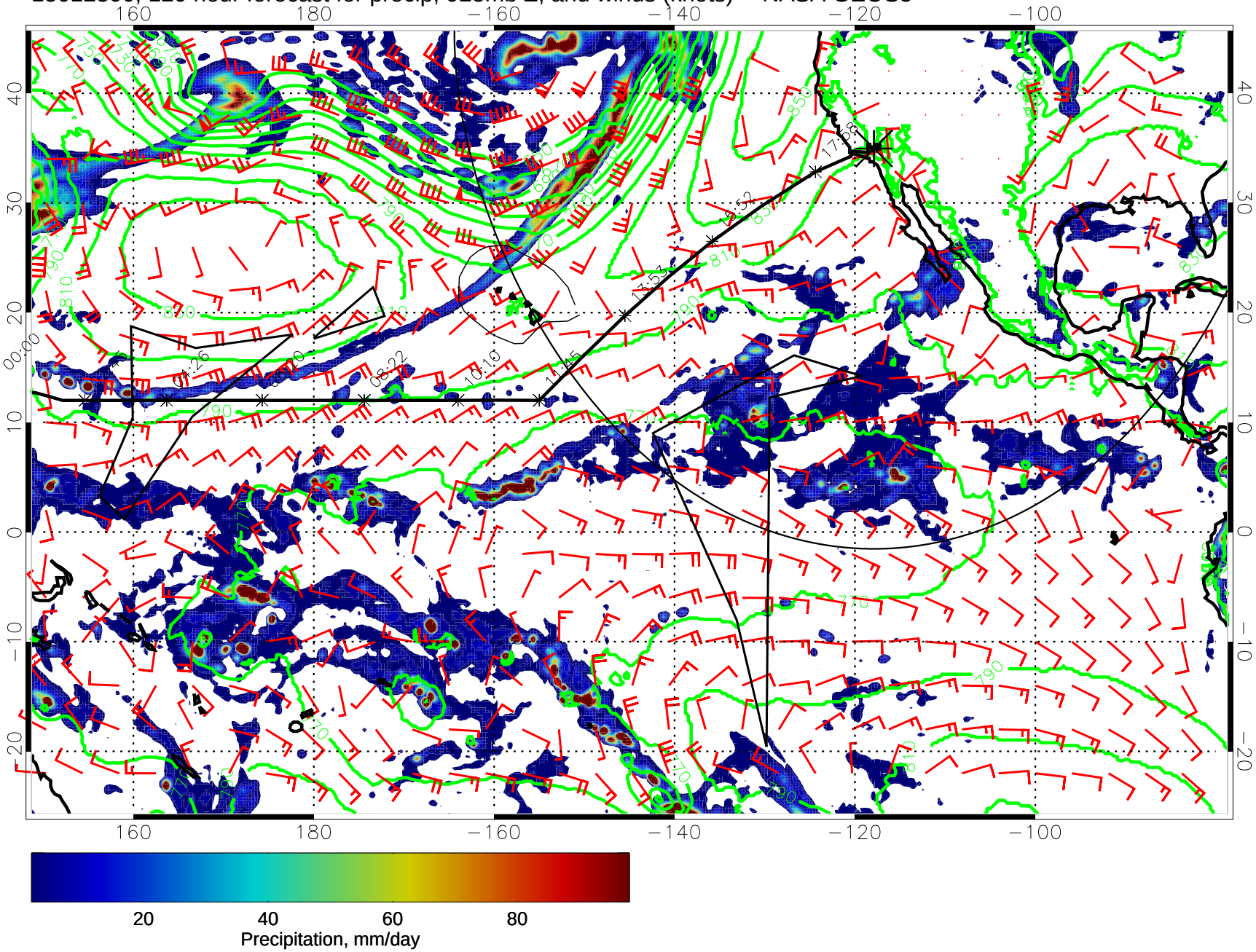
15012300, 120 hour forecast for precip, 925mb Z, and winds (knots) -- NASA GEOS5