15011406, 6 hour forecast for precip, 925mb Z, and winds (knots) -- NASA GEOS5

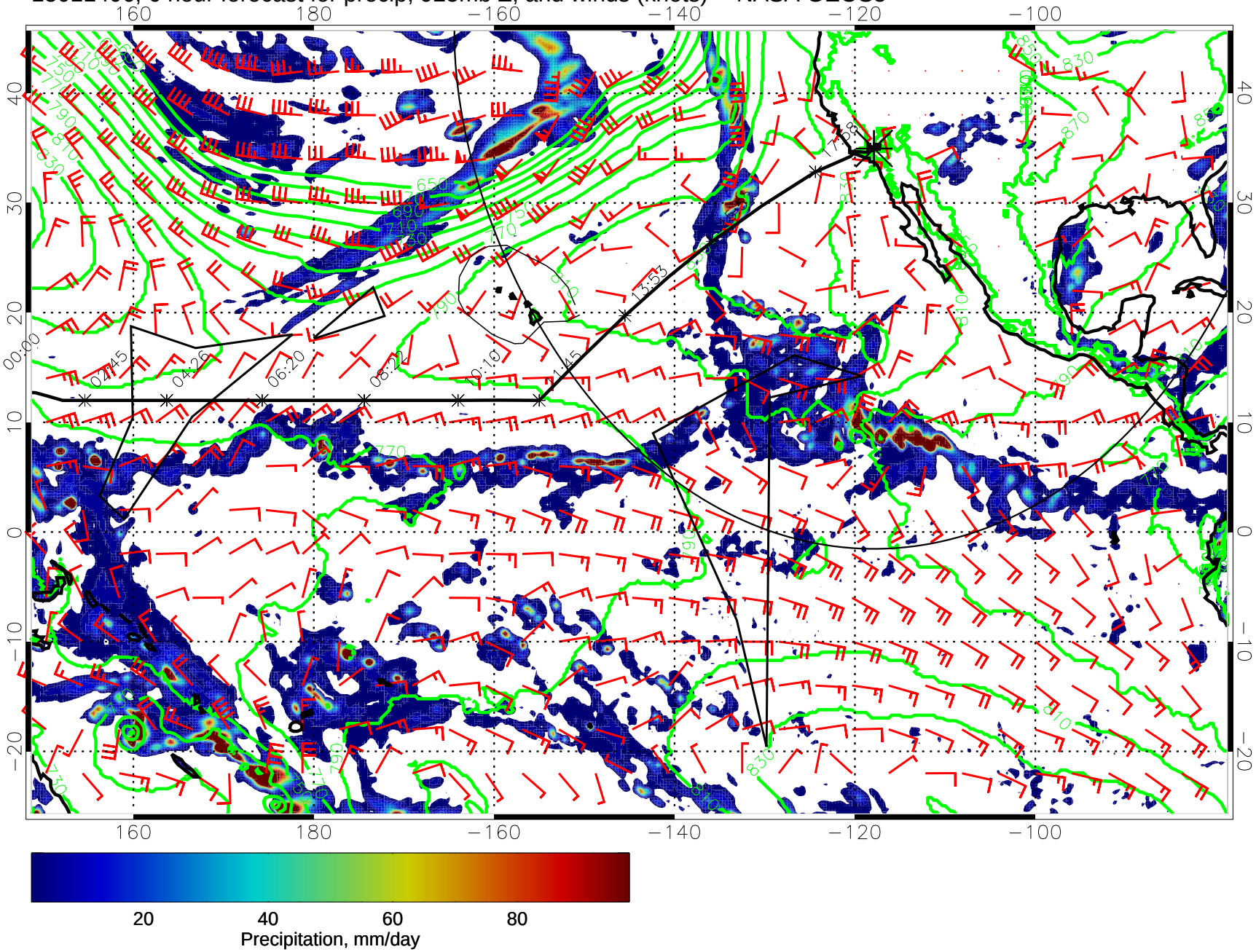

15011412, 12 hour forecast for precip, 925mb Z, and winds (knots) -- NASA GEOS5

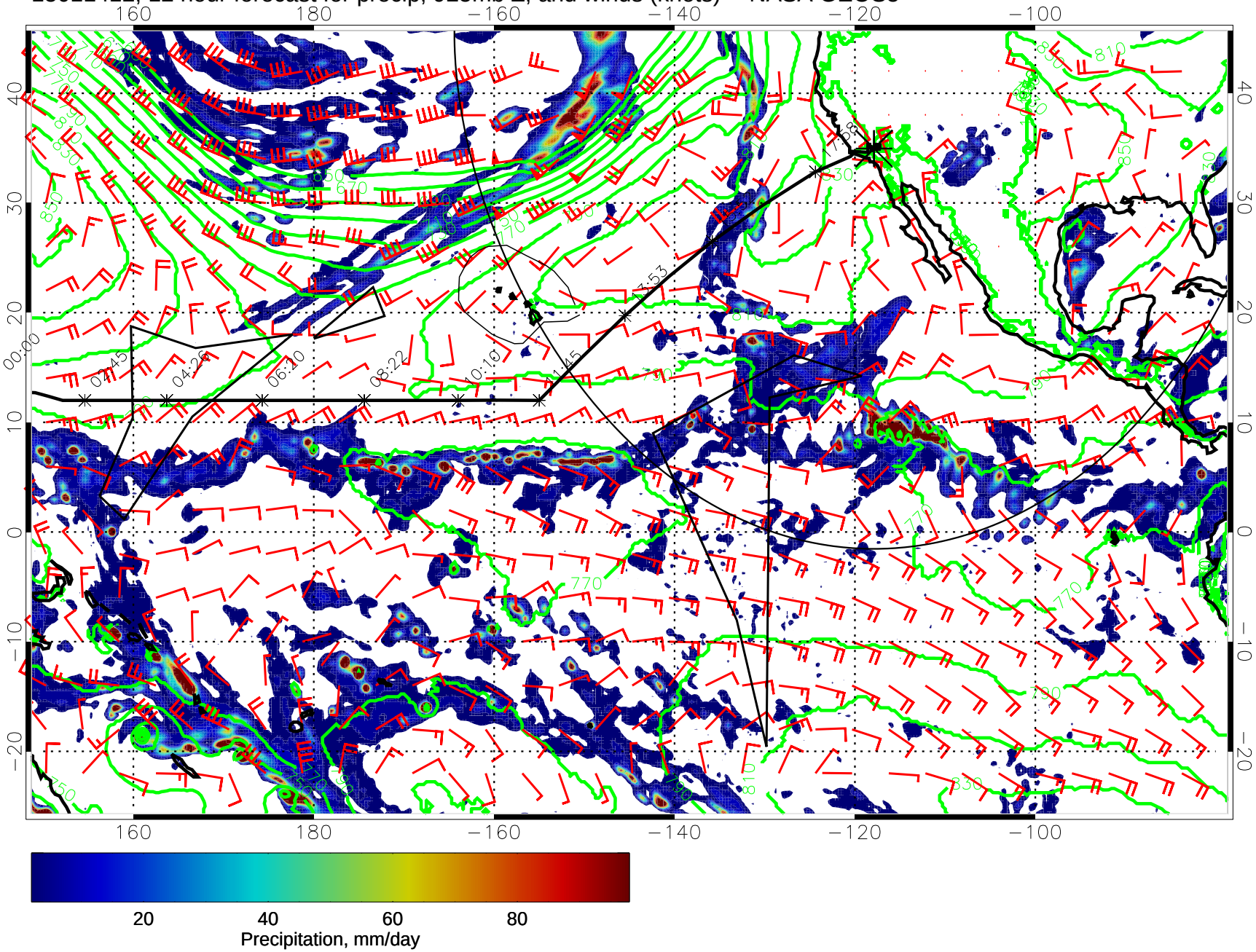

15011418, 18 hour forecast for precip, 925mb Z, and winds (knots) -- NASA GEOS5

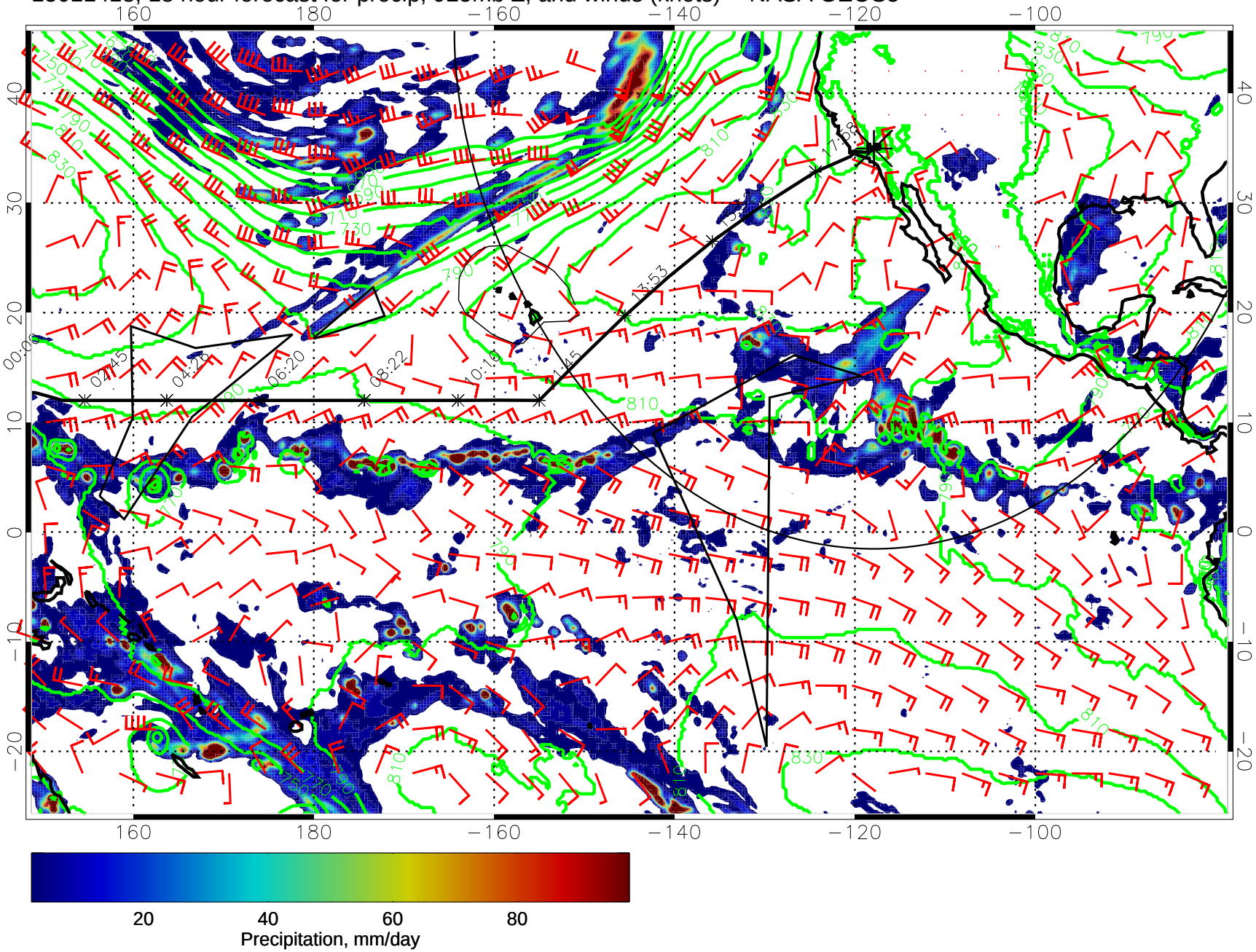

15011500, 24 hour forecast for precip, 925mb Z, and winds (knots) -- NASA GEOS5

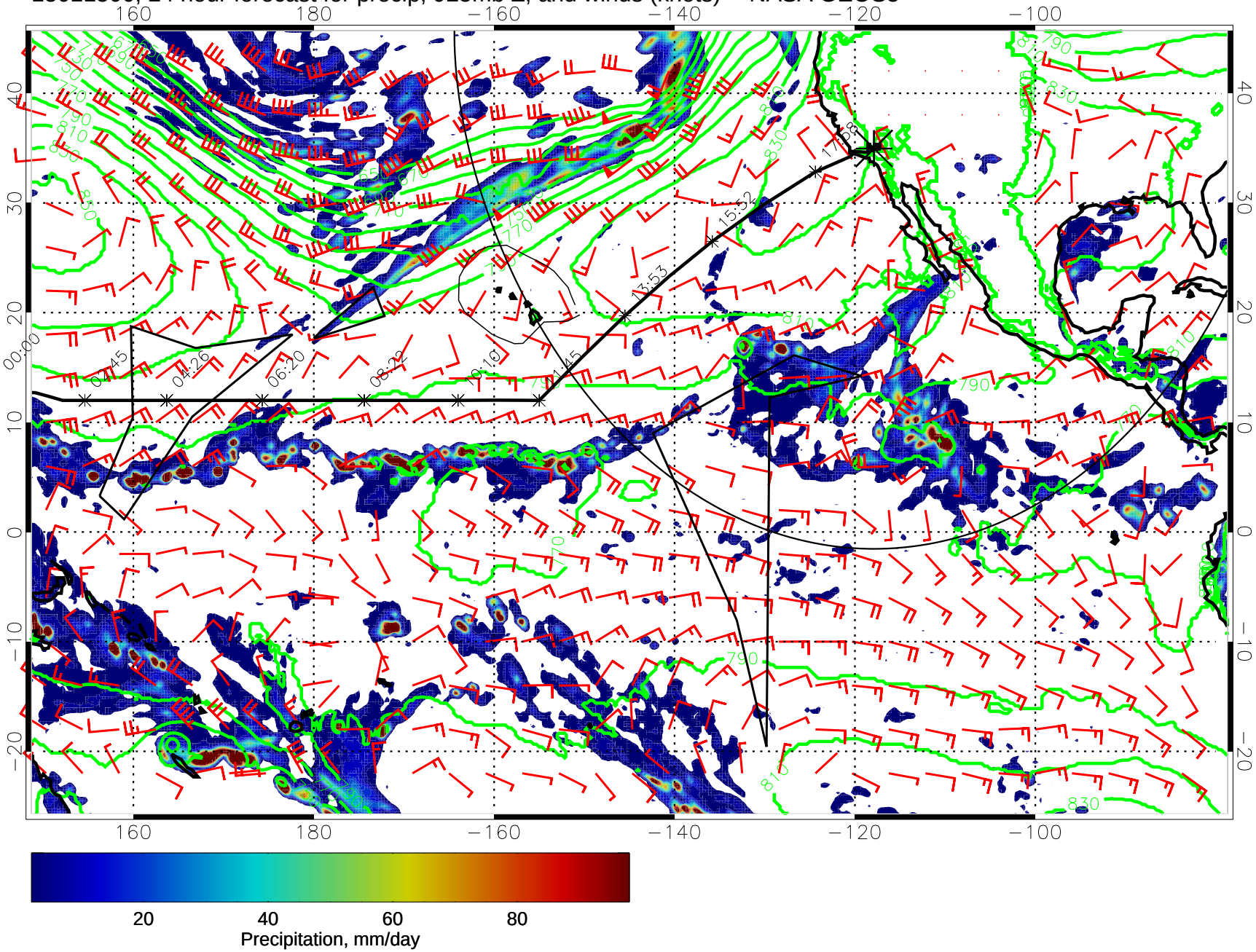

15011506, 30 hour forecast for precip, 925mb Z, and winds (knots) -- NASA GEOS5

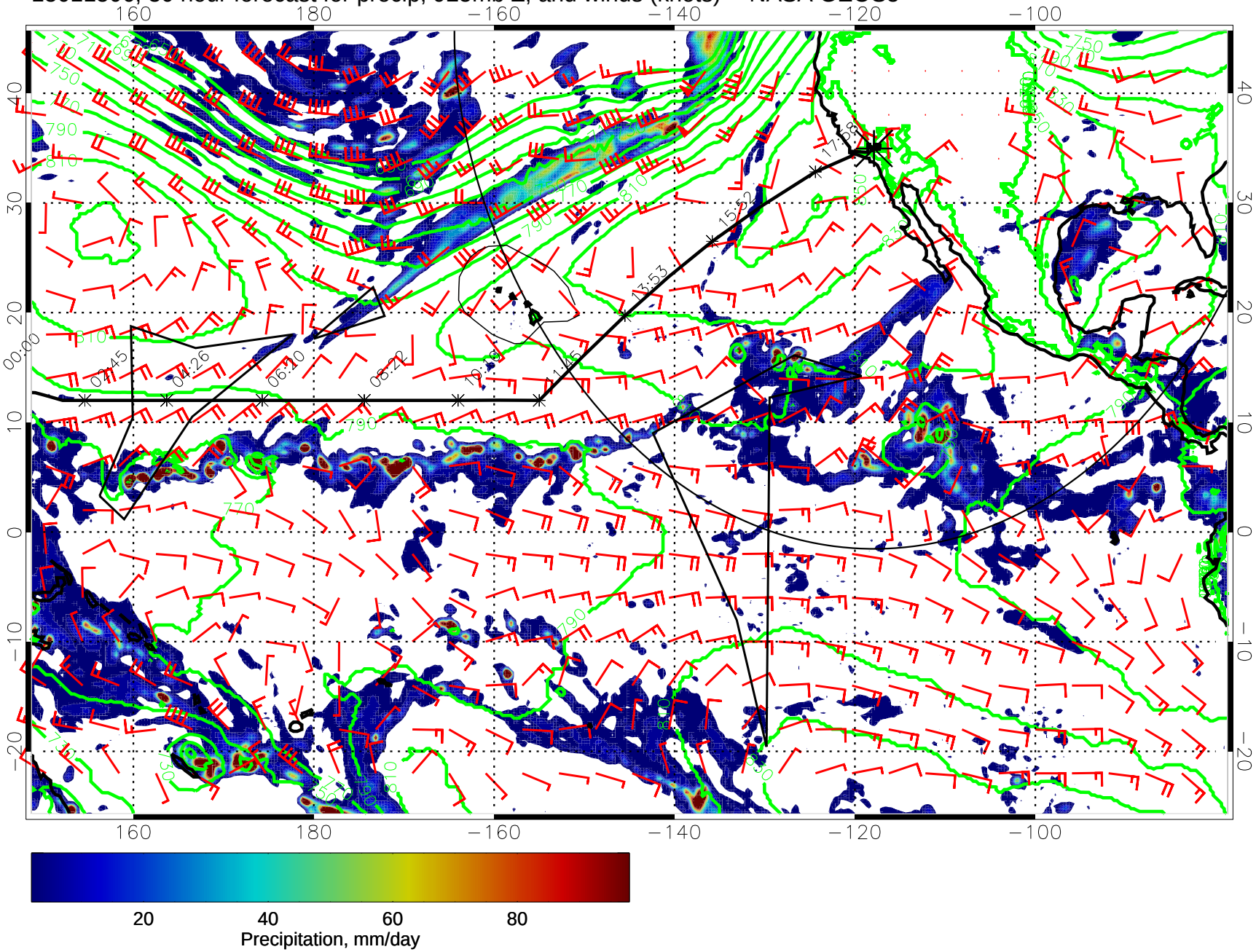

15011512, 36 hour forecast for precip, 925mb Z, and winds (knots) -- NASA GEOS5

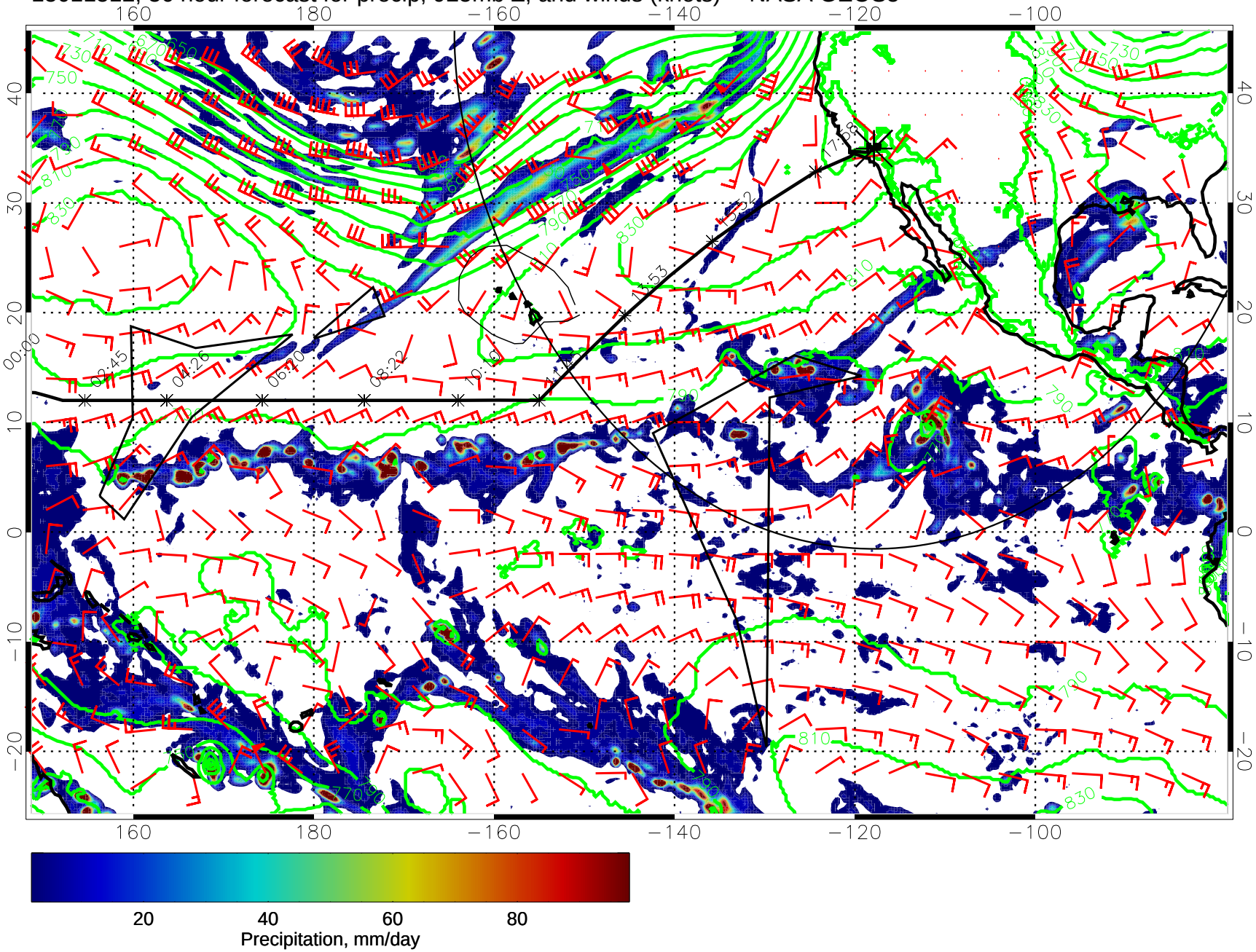

15011518, 42 hour forecast for precip, 925mb Z, and winds (knots) -- NASA GEOS5

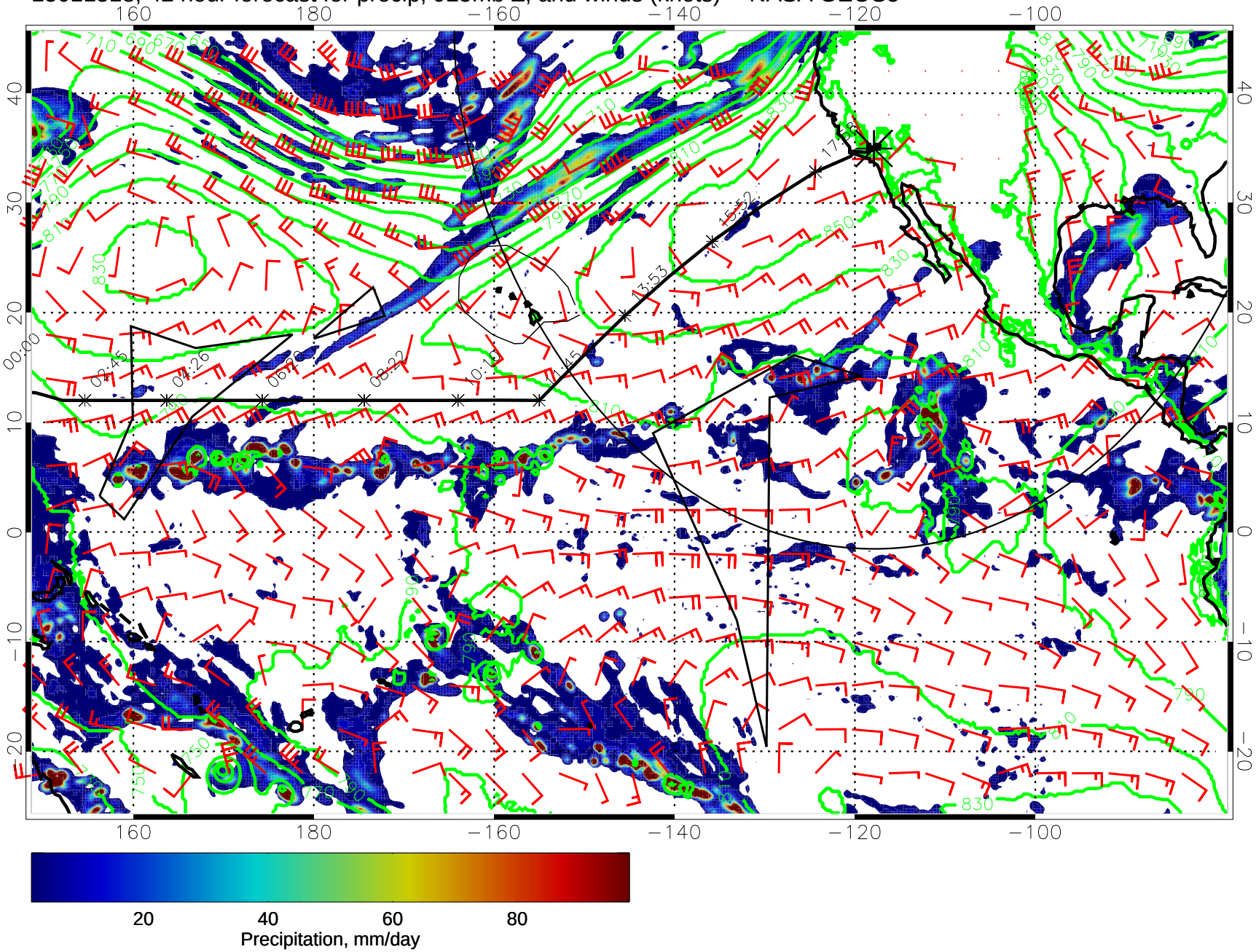

15011600, 48 hour forecast for precip, 925mb Z, and winds (knots) -- NASA GEOS5

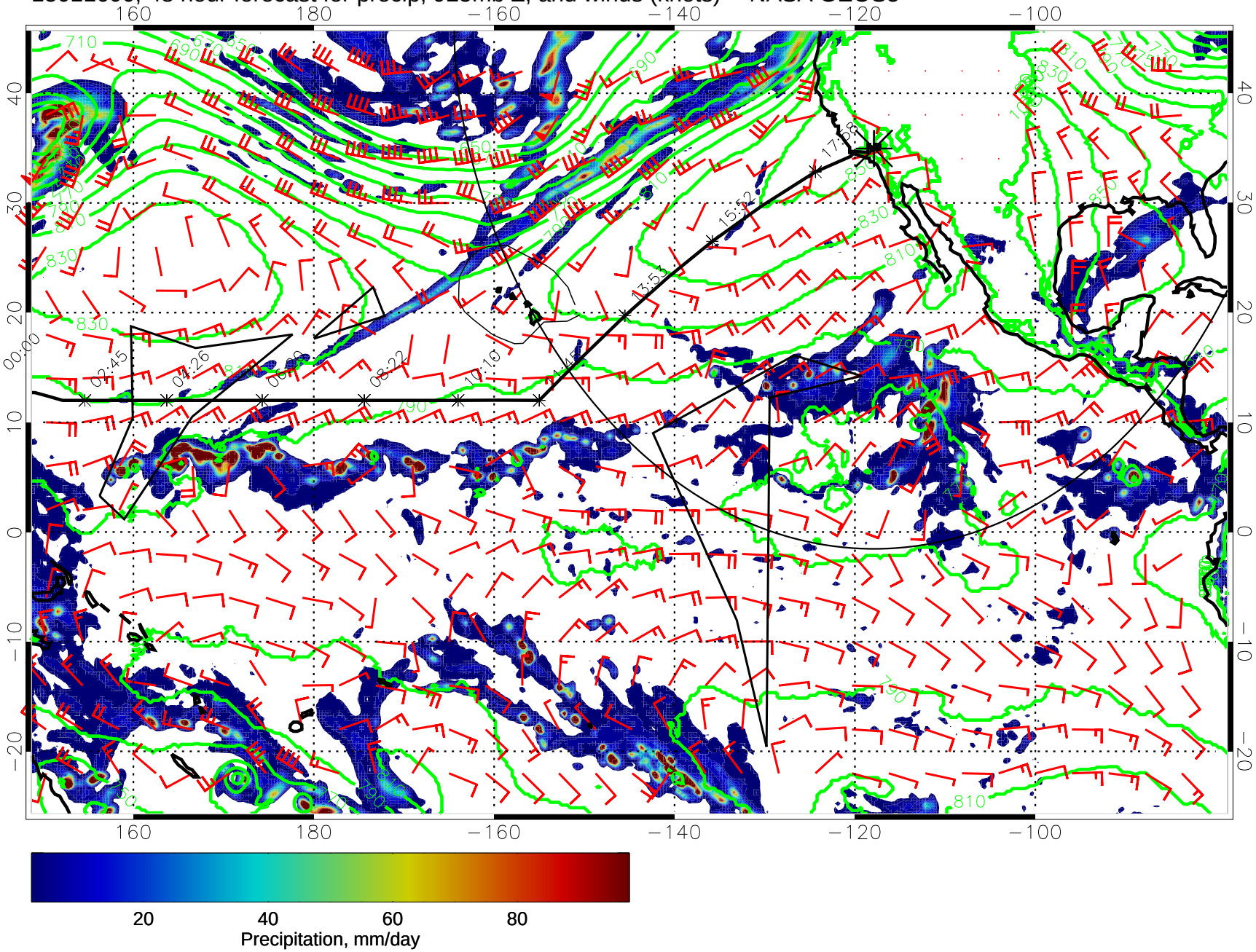

15011606, 54 hour forecast for precip, 925mb Z, and winds (knots) -- NASA GEOS5

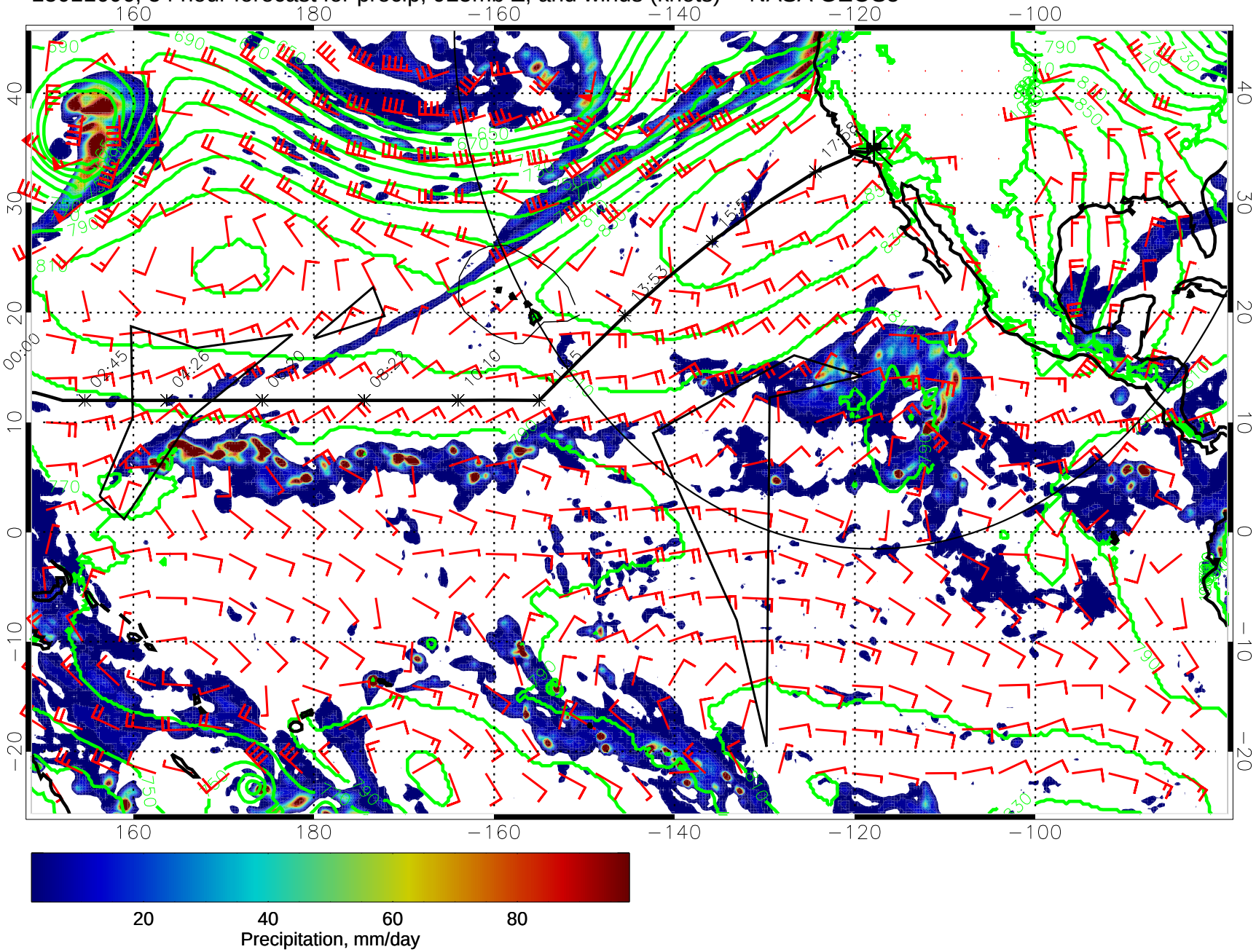

15011612, 60 hour forecast for precip, 925mb Z, and winds (knots) -- NASA GEOS5

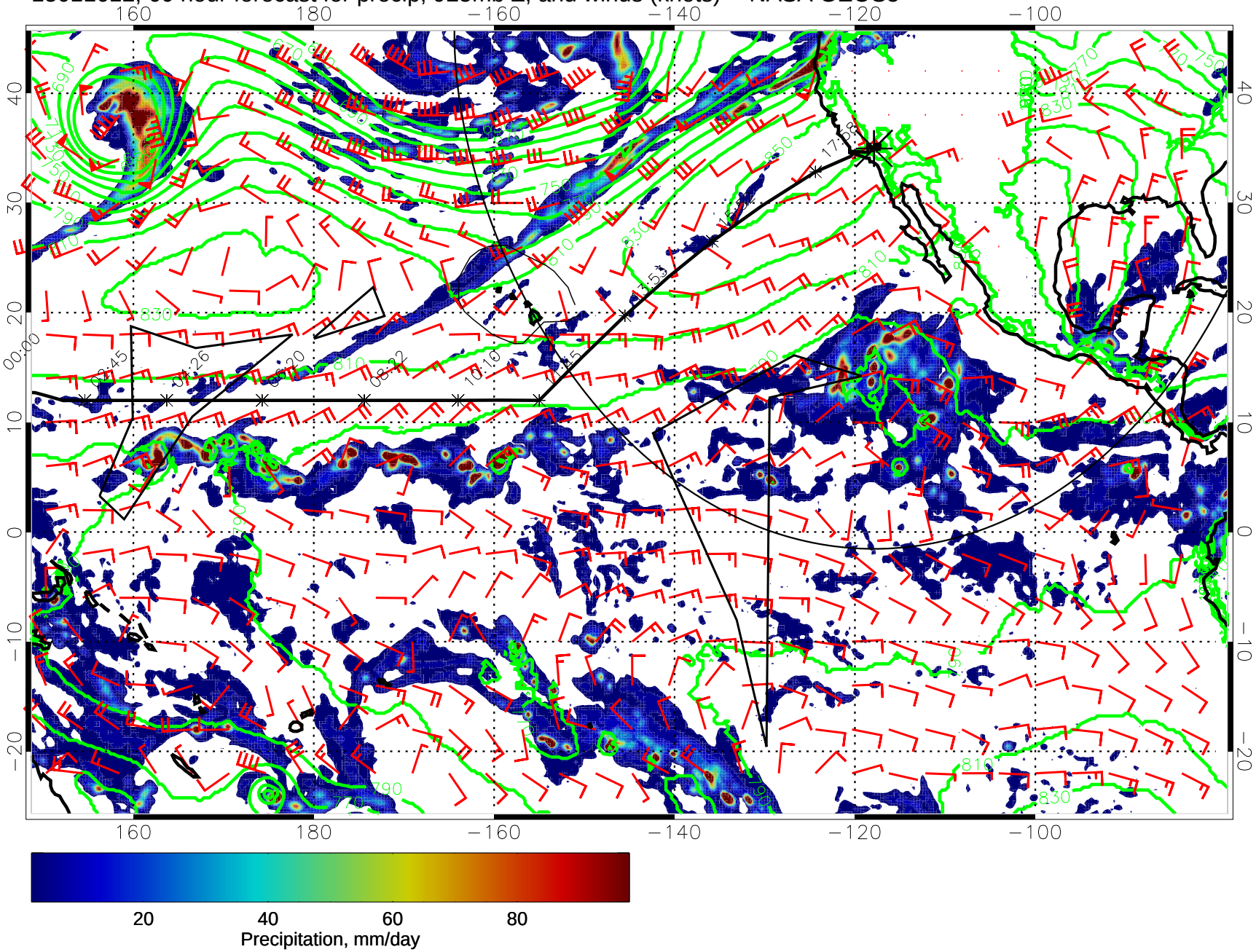

15011618, 66 hour forecast for precip, 925mb Z, and winds (knots) -- NASA GEOS5

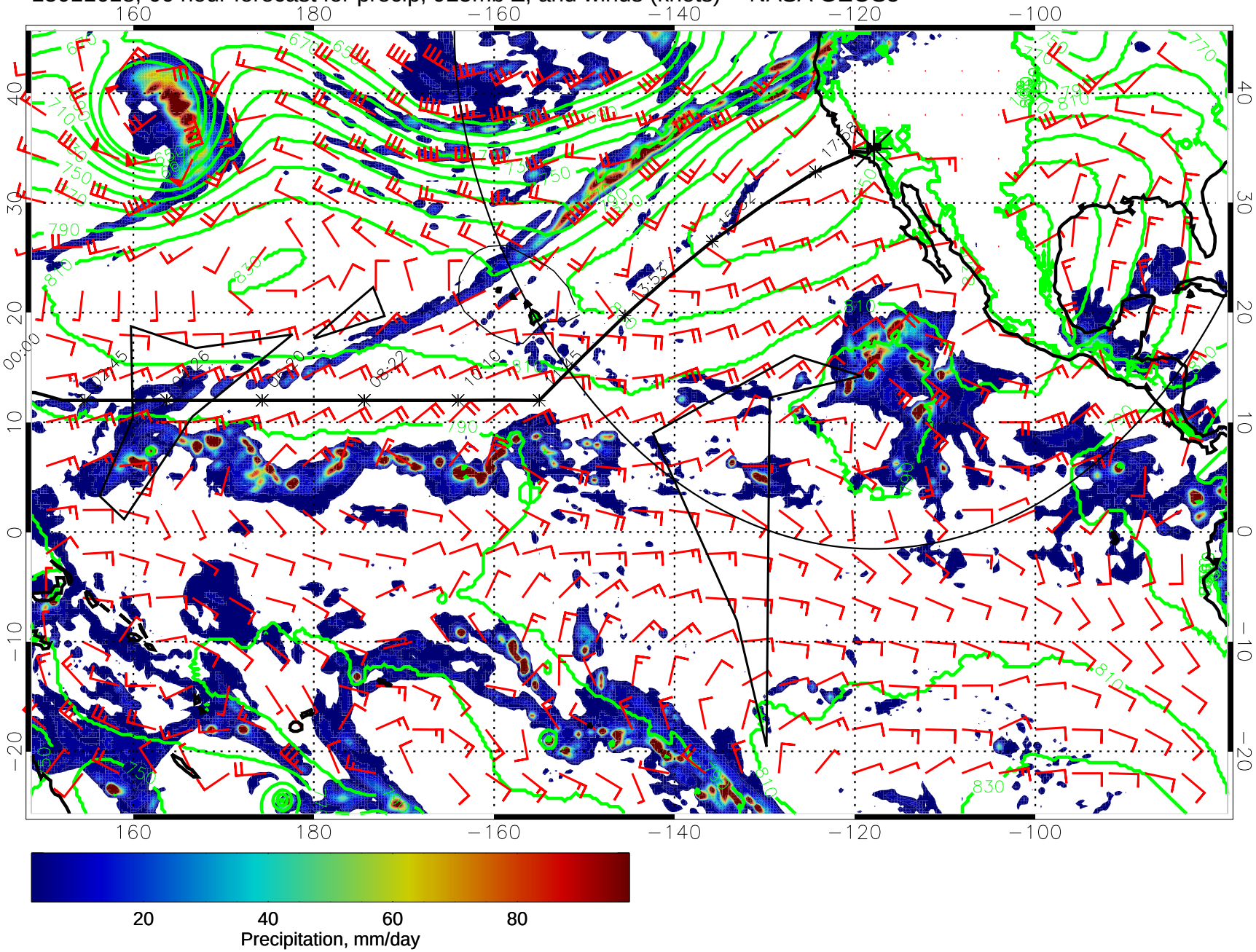

15011700, 72 hour forecast for precip, 925mb Z, and winds (knots) -- NASA GEOS5

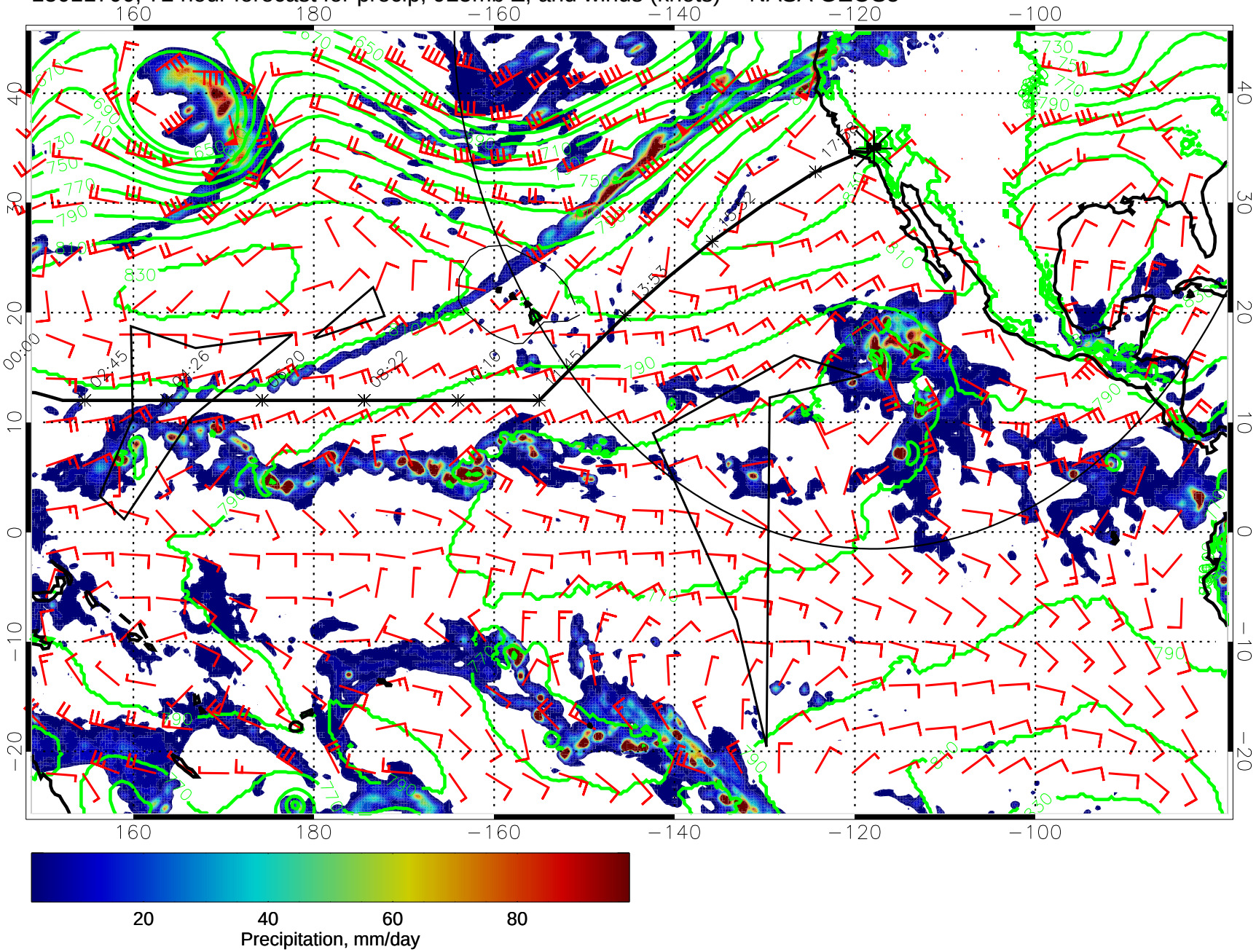

15011706, 78 hour forecast for precip, 925mb Z, and winds (knots) -- NASA GEOS5

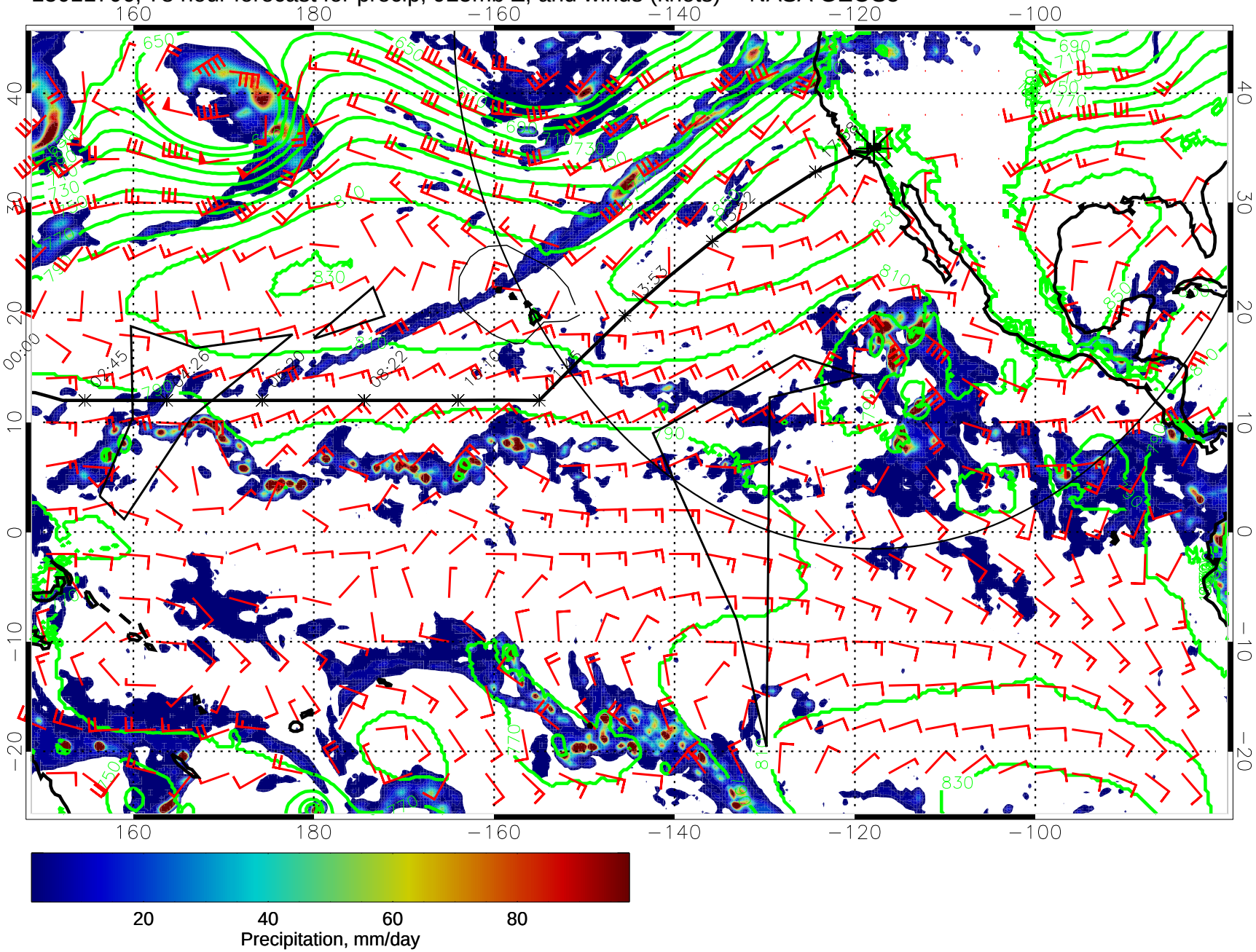

15011712, 84 hour forecast for precip, 925mb Z, and winds (knots) -- NASA GEOS5

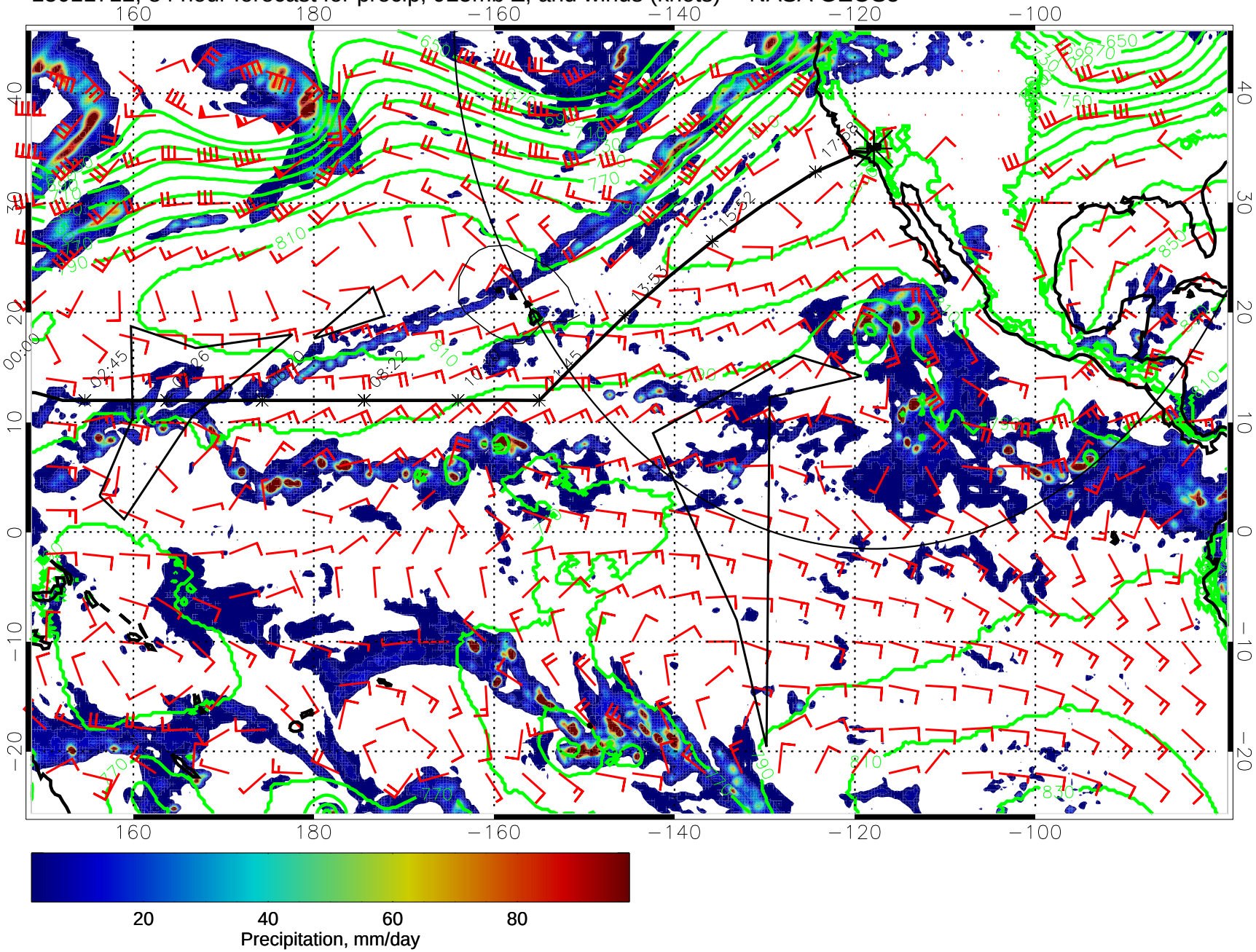

15011718, 90 hour forecast for precip, 925mb Z, and winds (knots) -- NASA GEOS5

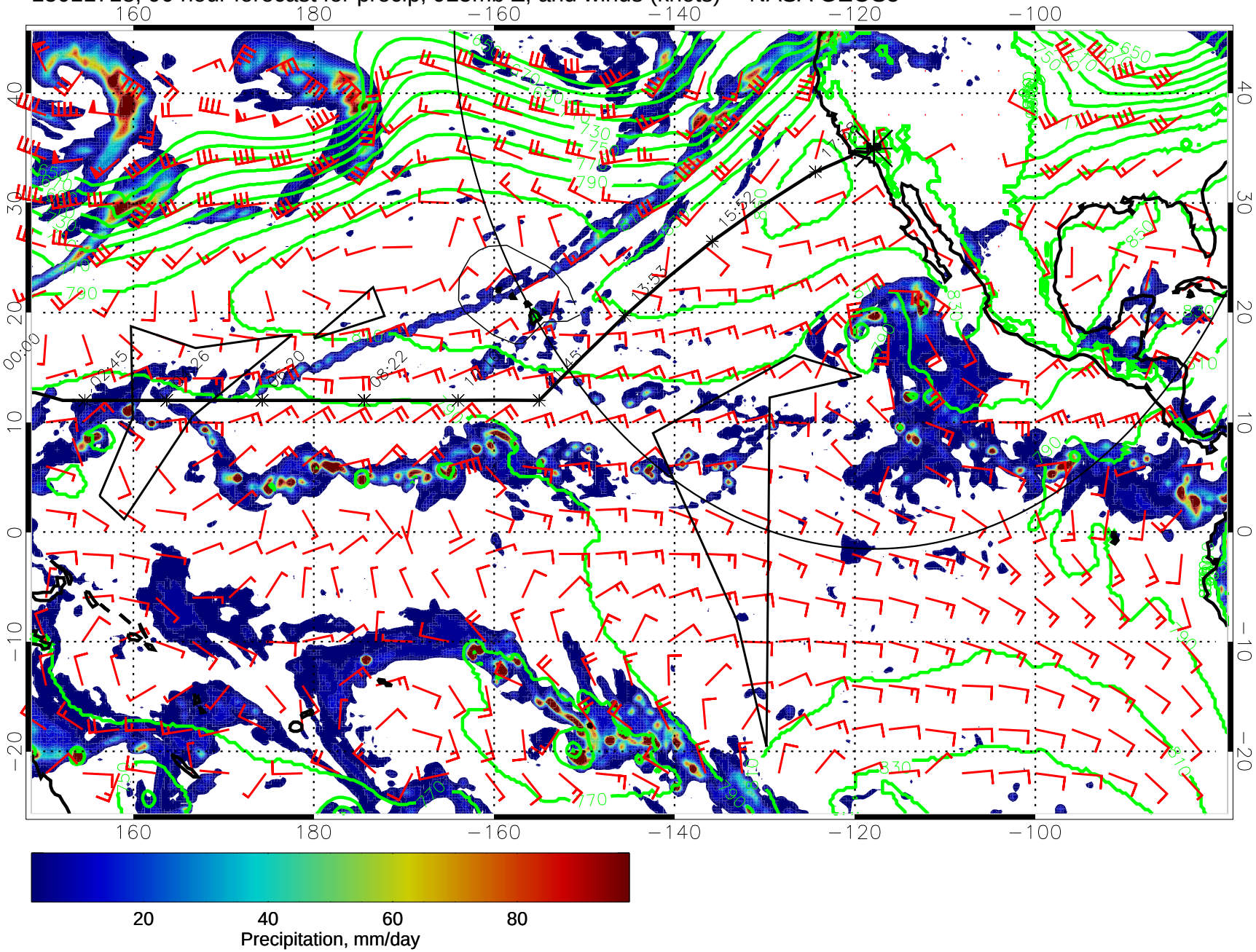

15011800, 96 hour forecast for precip, 925mb Z, and winds (knots) -- NASA GEOS5

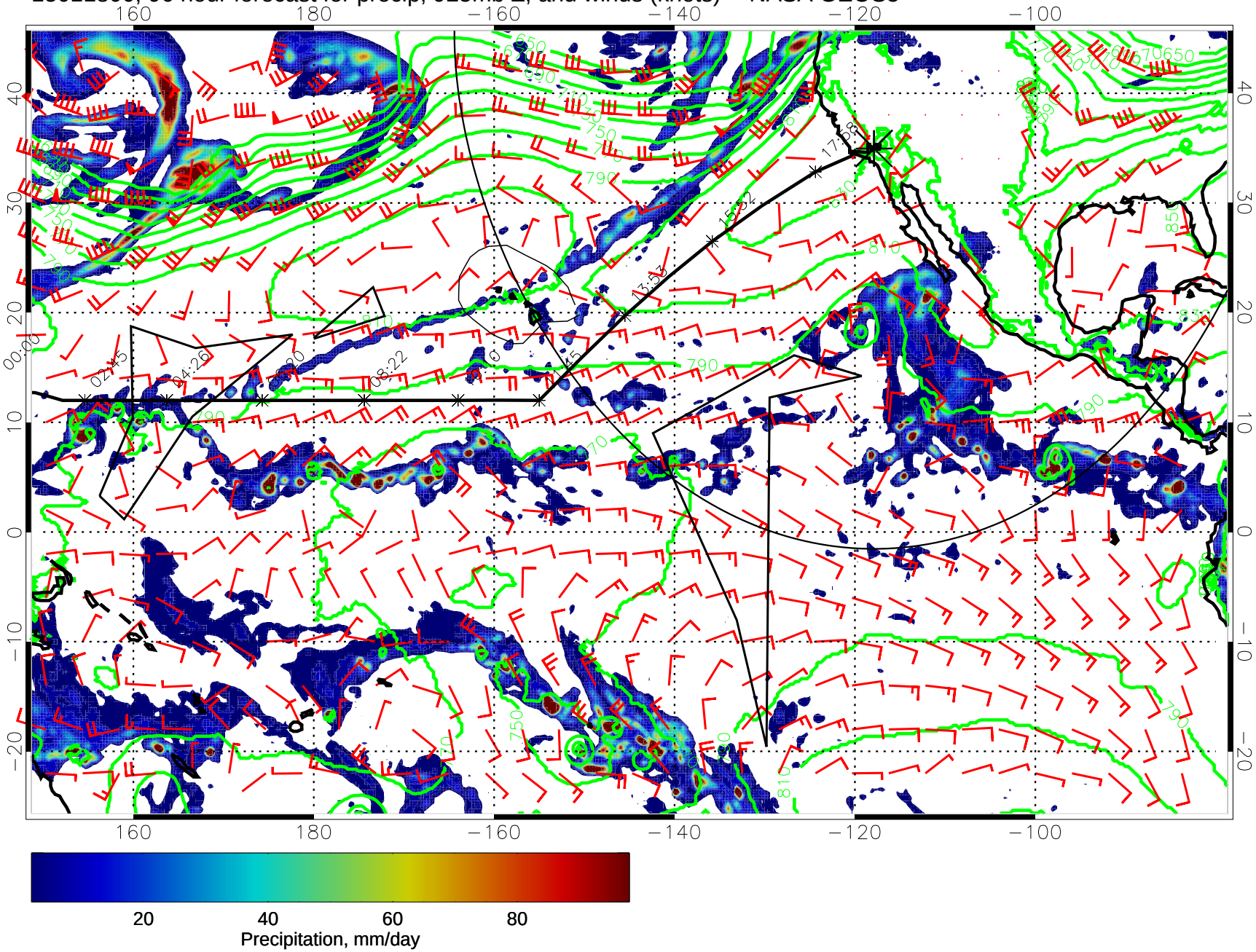

20 40 60 80

Precipitation, mm/day

15011806, 102 hour forecast for precip, 925mb Z, and winds (knots) -- NASA GEOS5

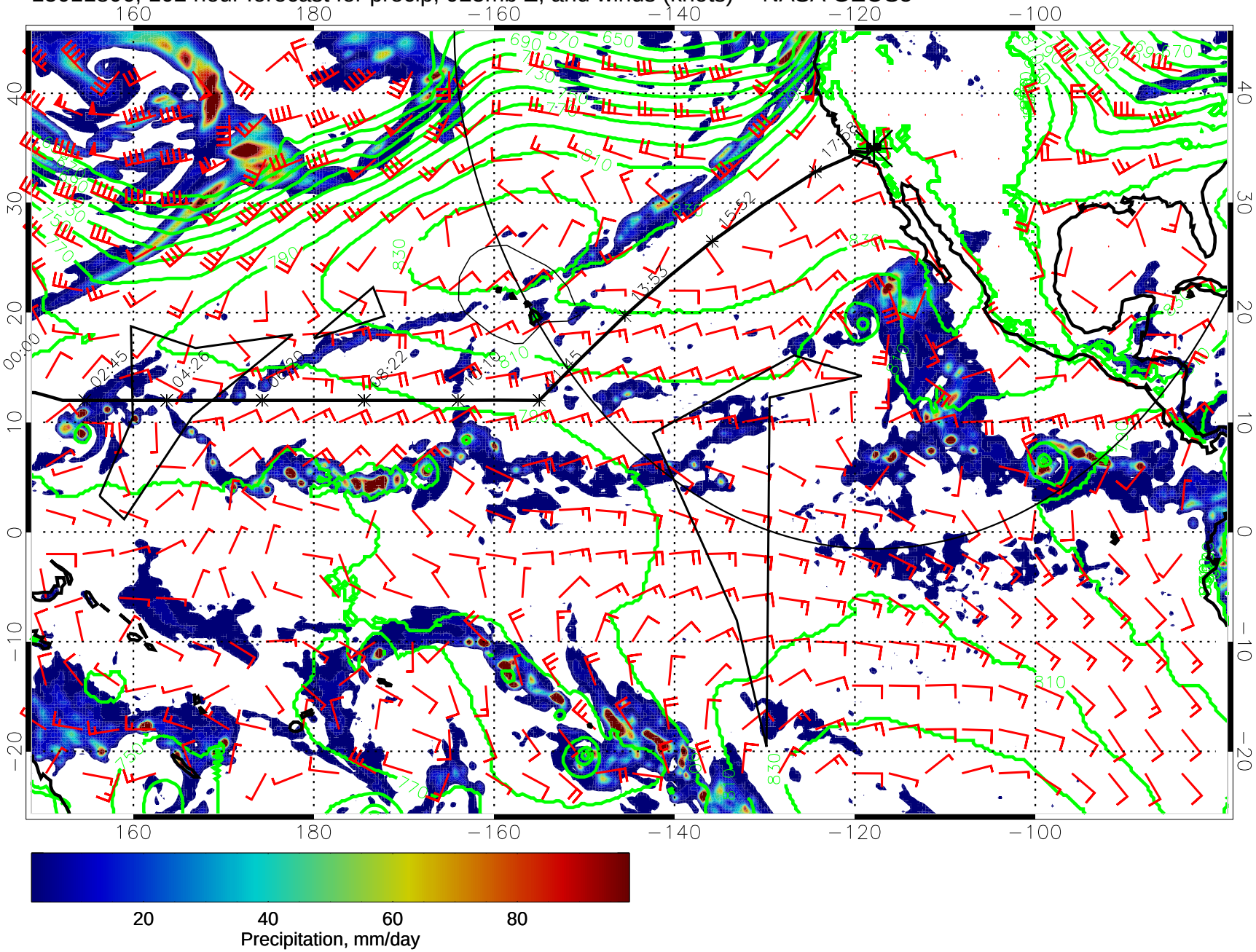

15011812, 108 hour forecast for precip, 925mb Z, and winds (knots) -- NASA GEOS5

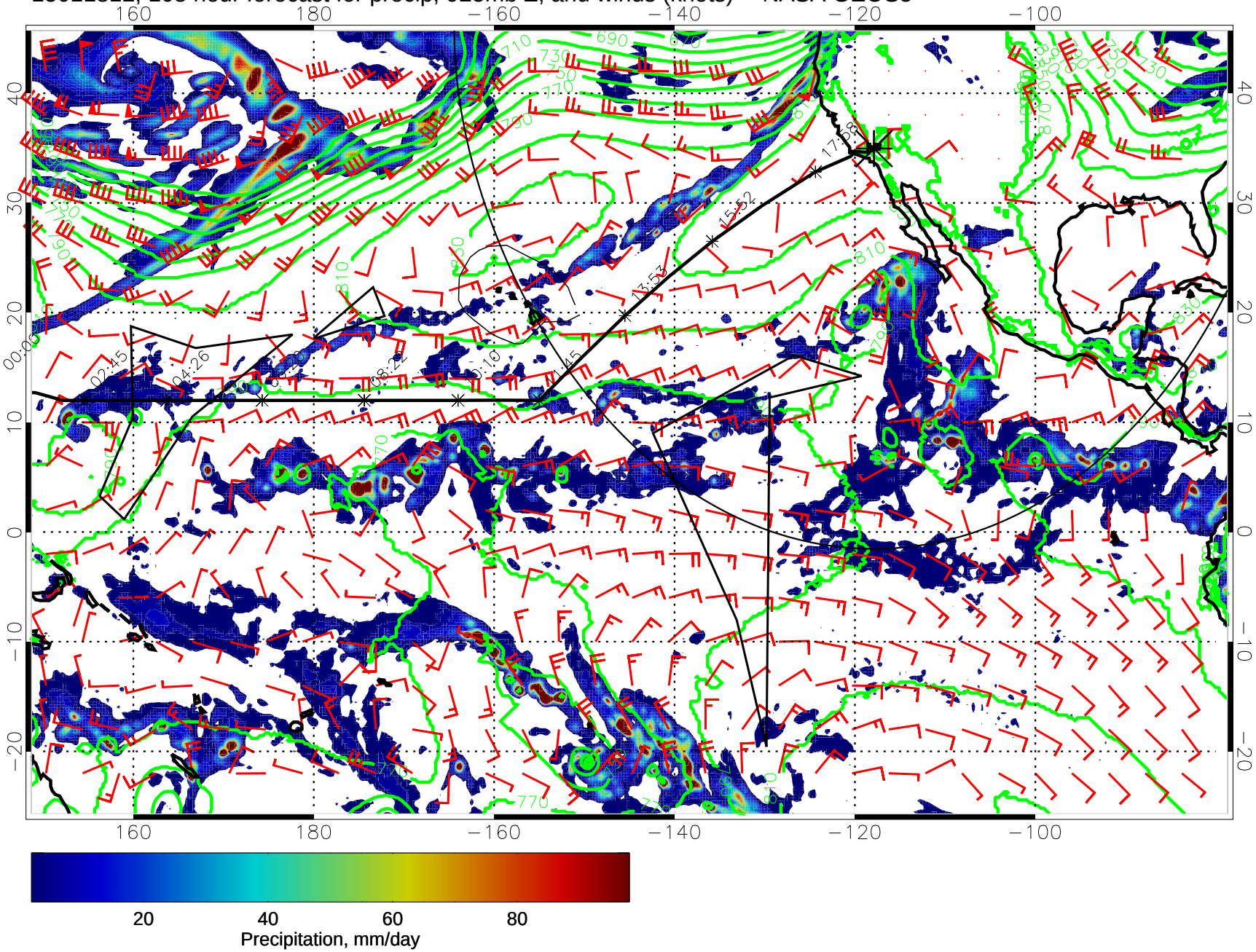

15011818, 114 hour forecast for precip, 925mb Z, and winds (knots) -- NASA GEOS5

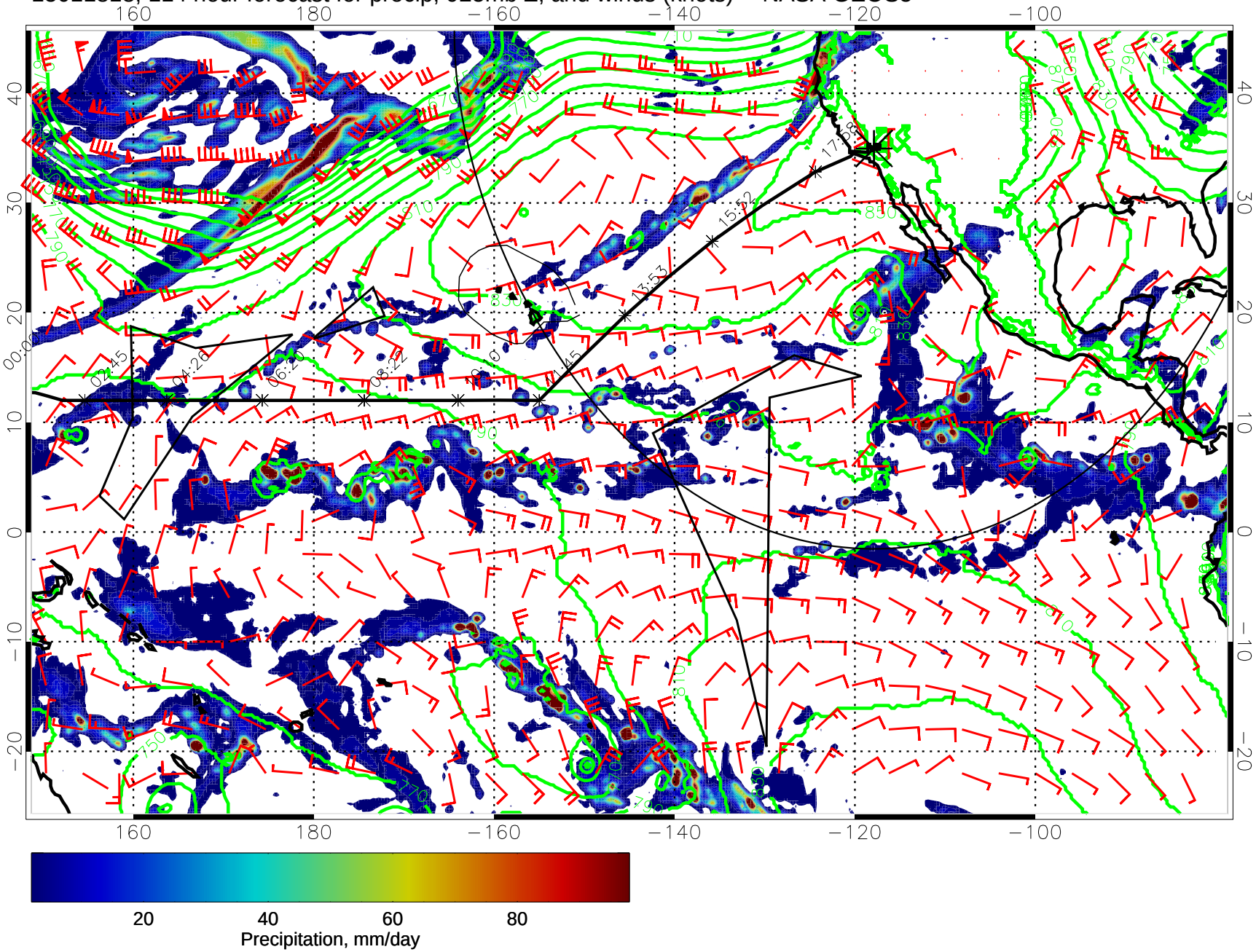
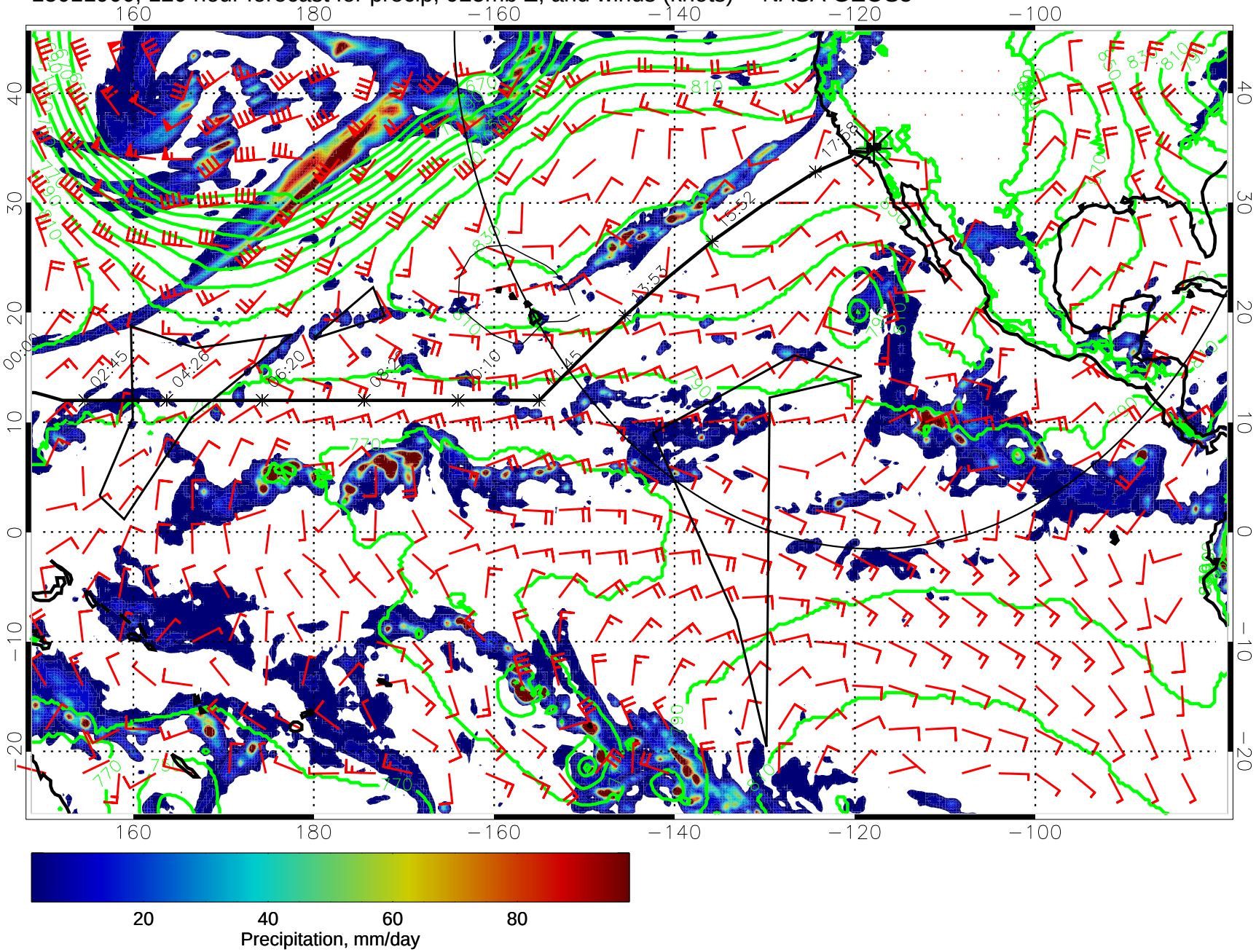
15011900, 120 hour forecast for precip, 925mb Z, and winds (knots) -- NASA GEOS5