15011106, 6 hour forecast for precip, 925mb Z, and winds (knots) -- NASA GEOS5

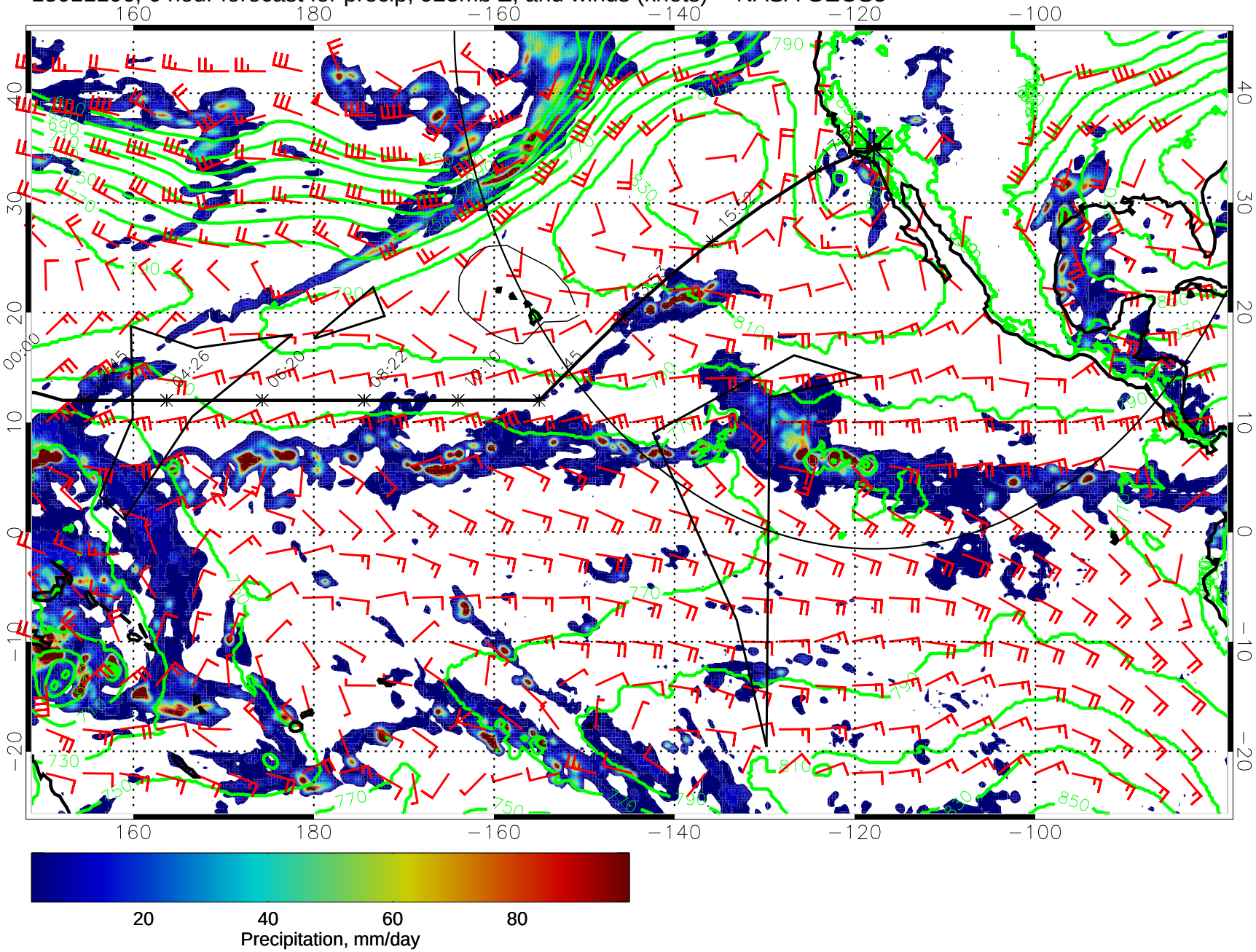

15011112, 12 hour forecast for precip, 925mb Z, and winds (knots) -- NASA GEOS5

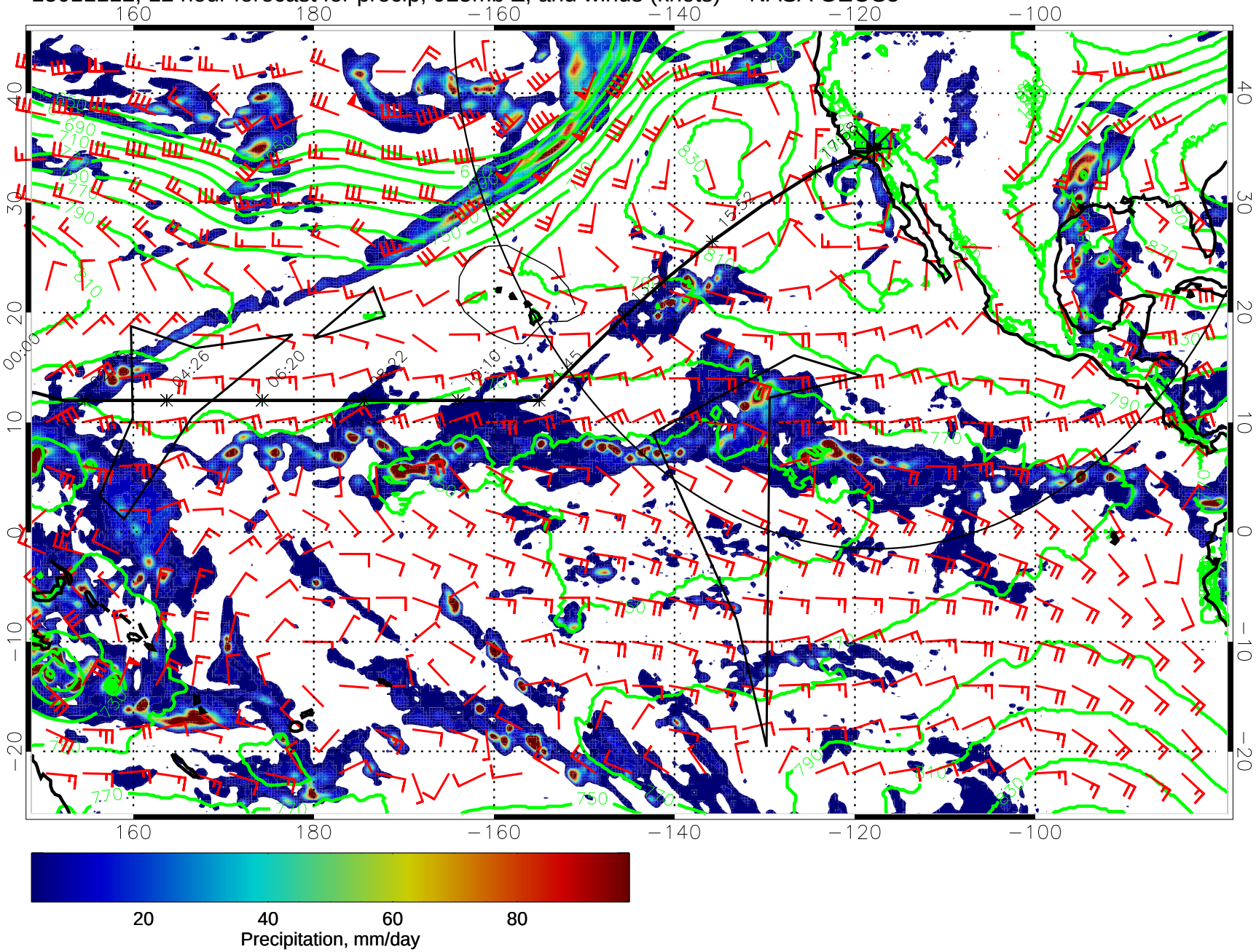

15011118, 18 hour forecast for precip, 925mb Z, and winds (knots) -- NASA GEOS5

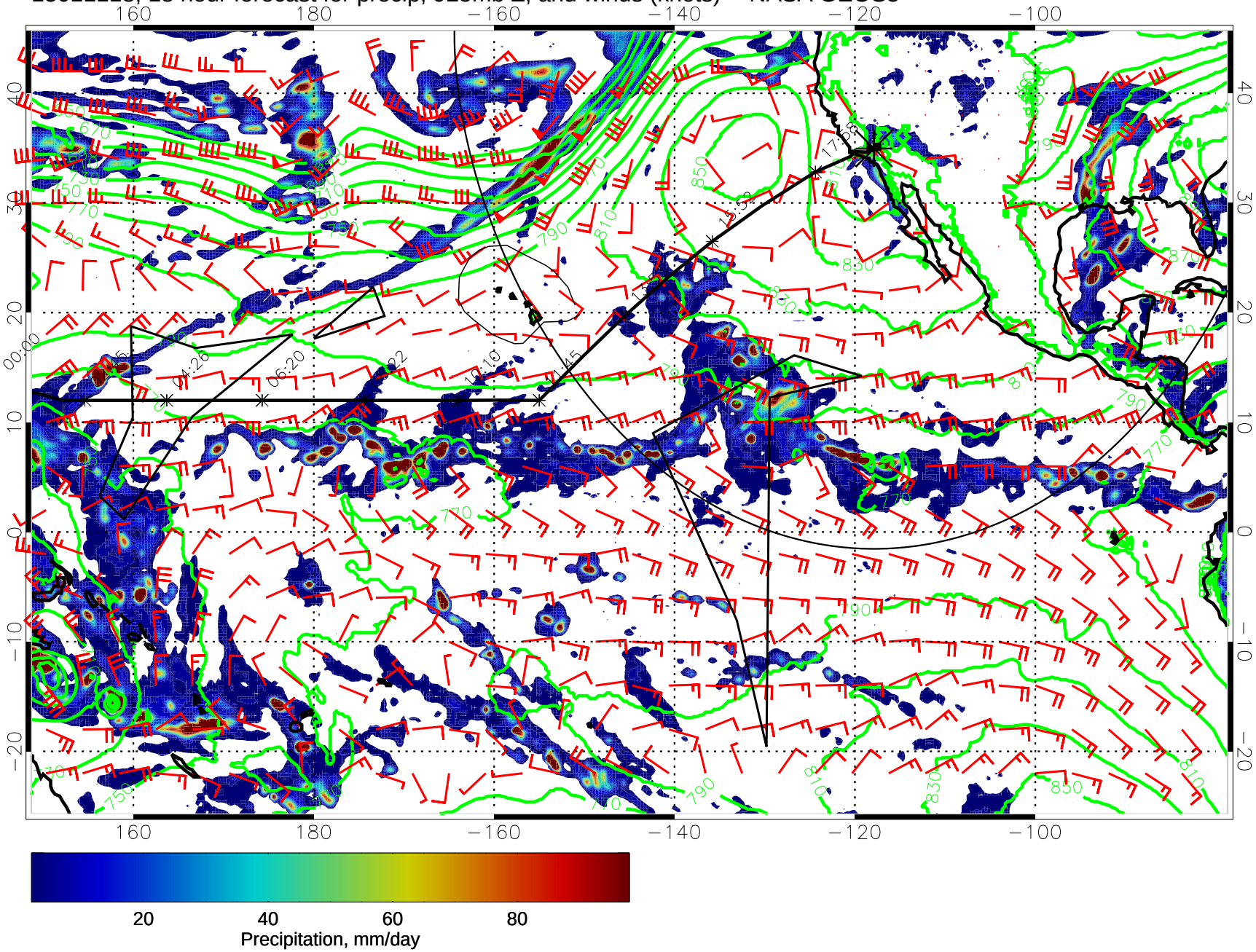

15011200, 24 hour forecast for precip, 925mb Z, and winds (knots) -- NASA GEOS5

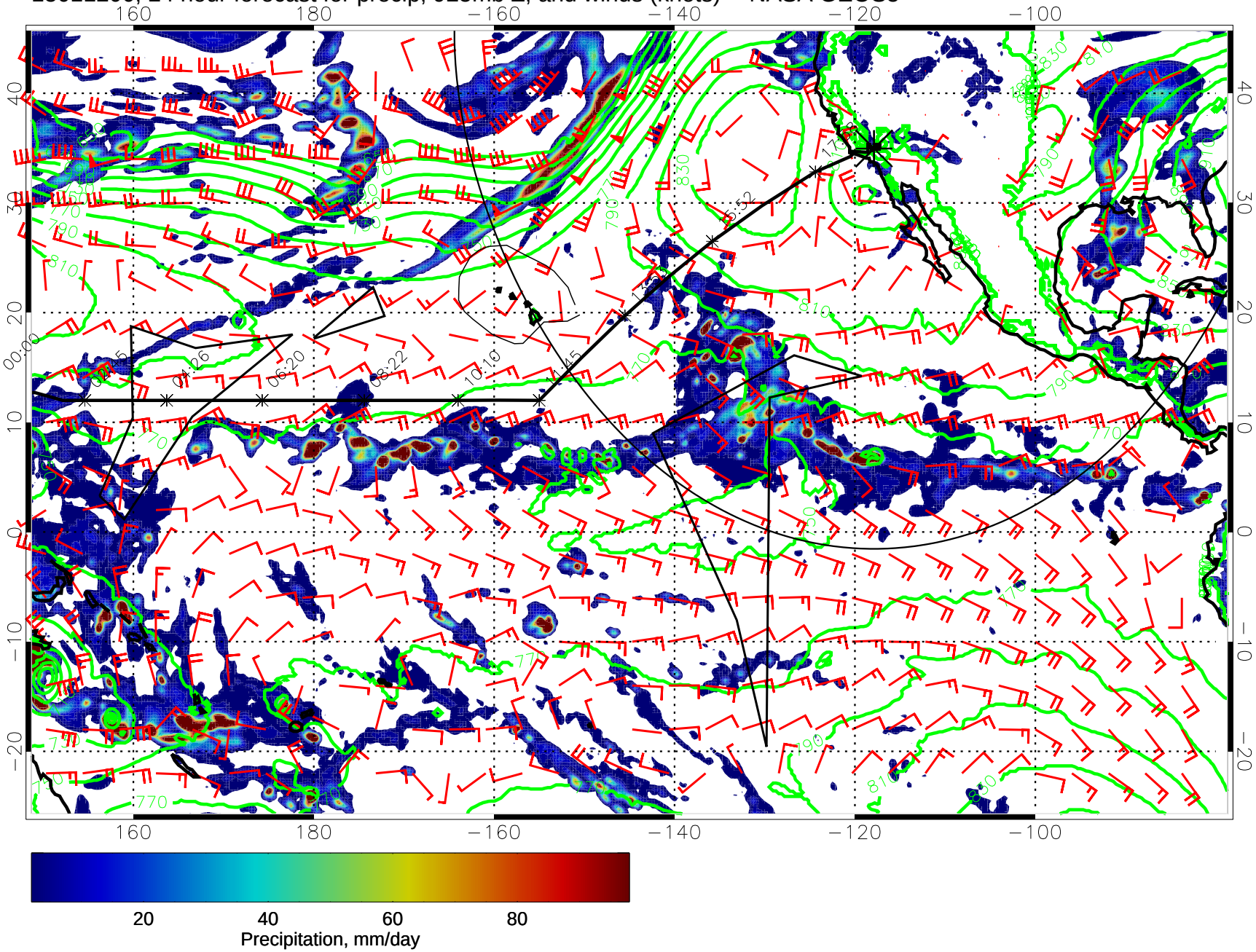

15011206, 30 hour forecast for precip, 925mb Z, and winds (knots) -- NASA GEOS5

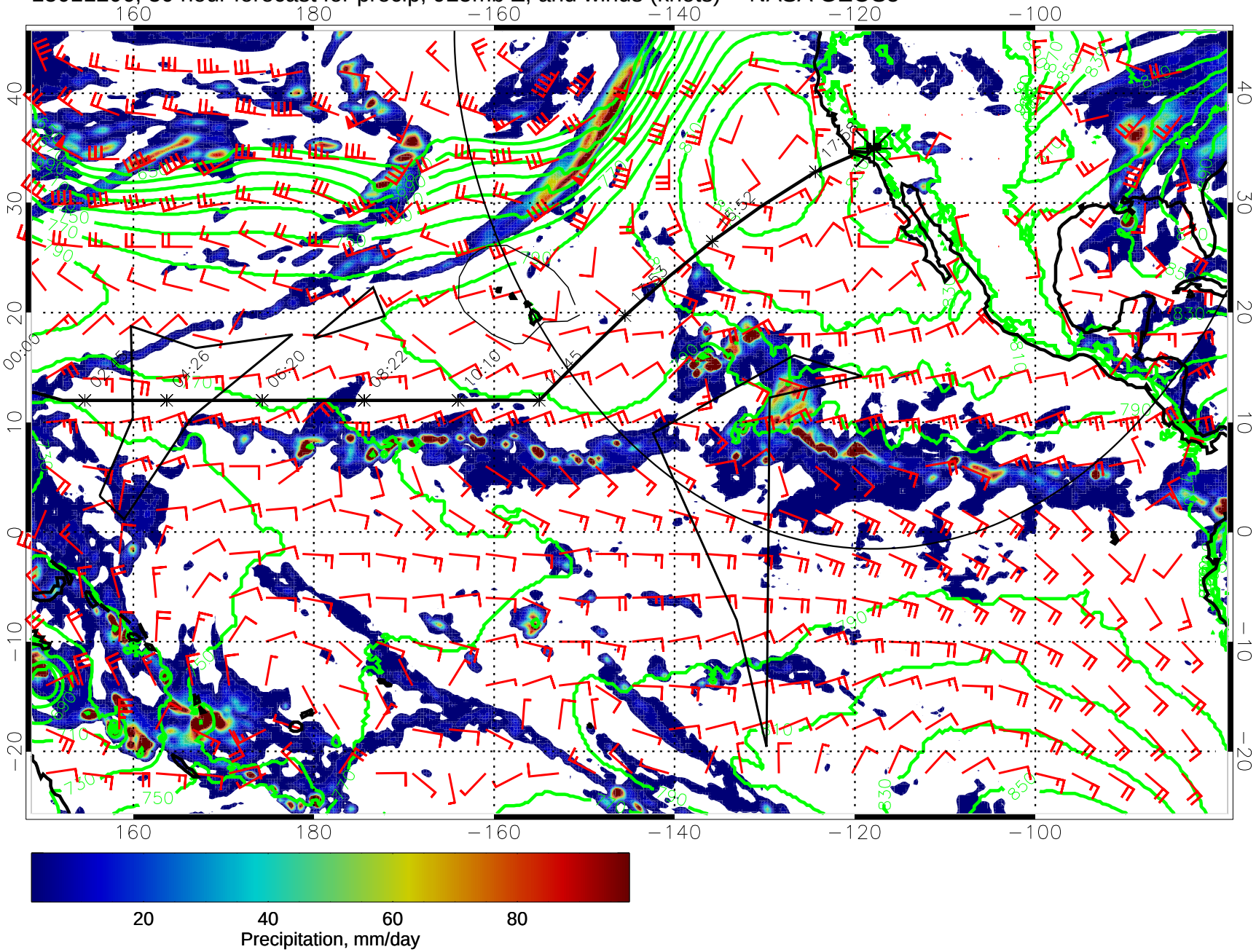

15011212, 36 hour forecast for precip, 925mb Z, and winds (knots) -- NASA GEOS5

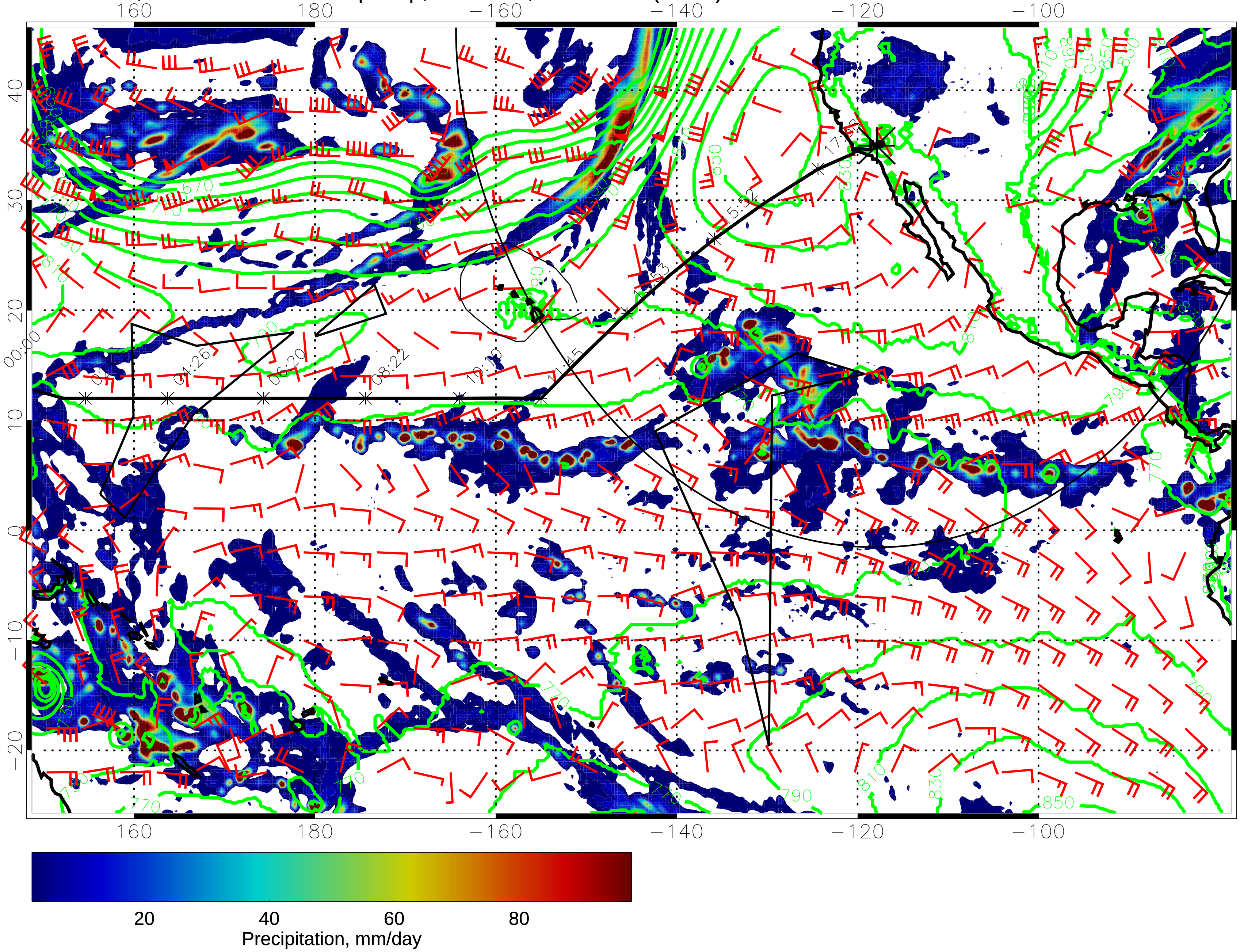

15011218, 42 hour forecast for precip, 925mb Z, and winds (knots) -- NASA GEOS5

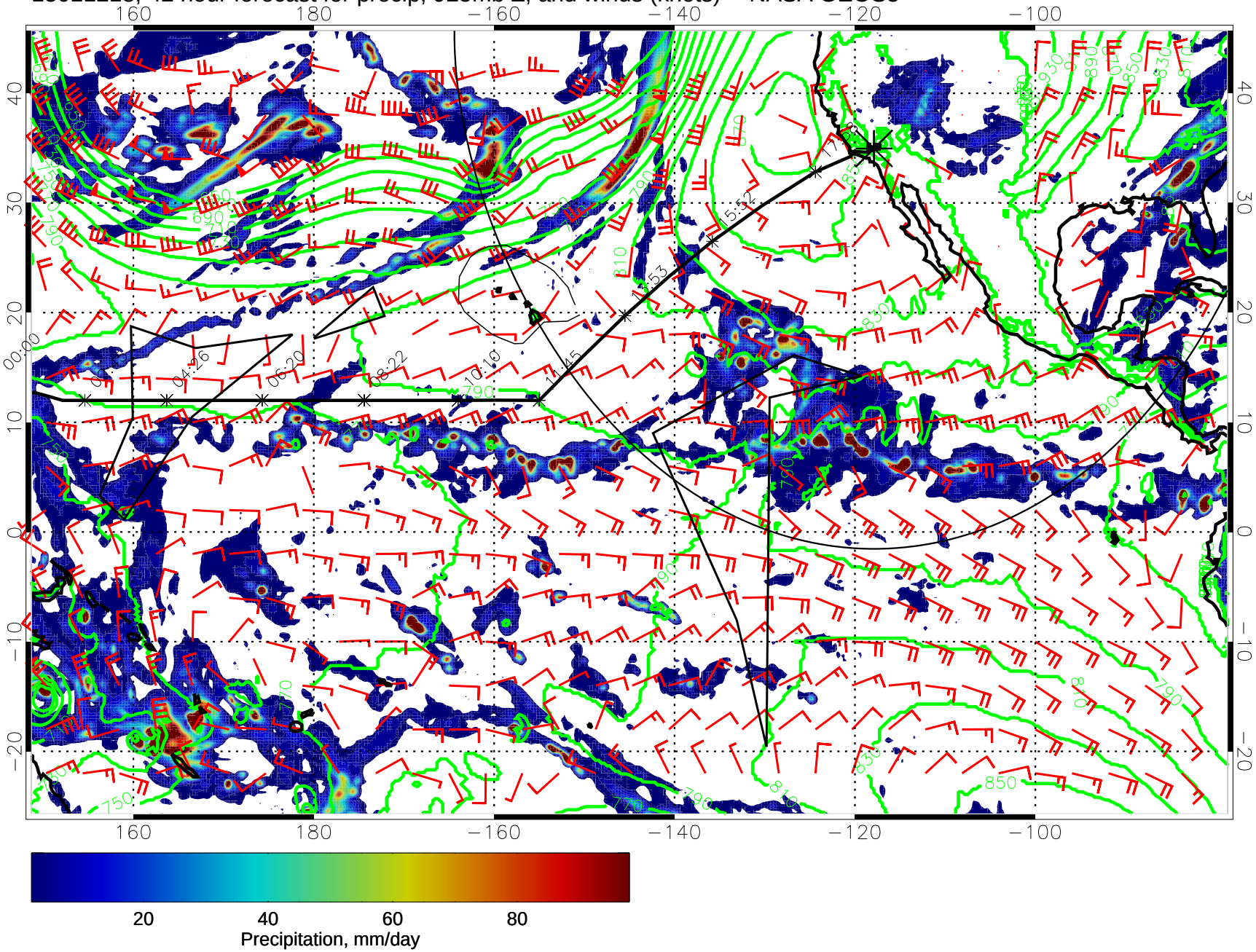

15011300, 48 hour forecast for precip, 925mb Z, and winds (knots) -- NASA GEOS5

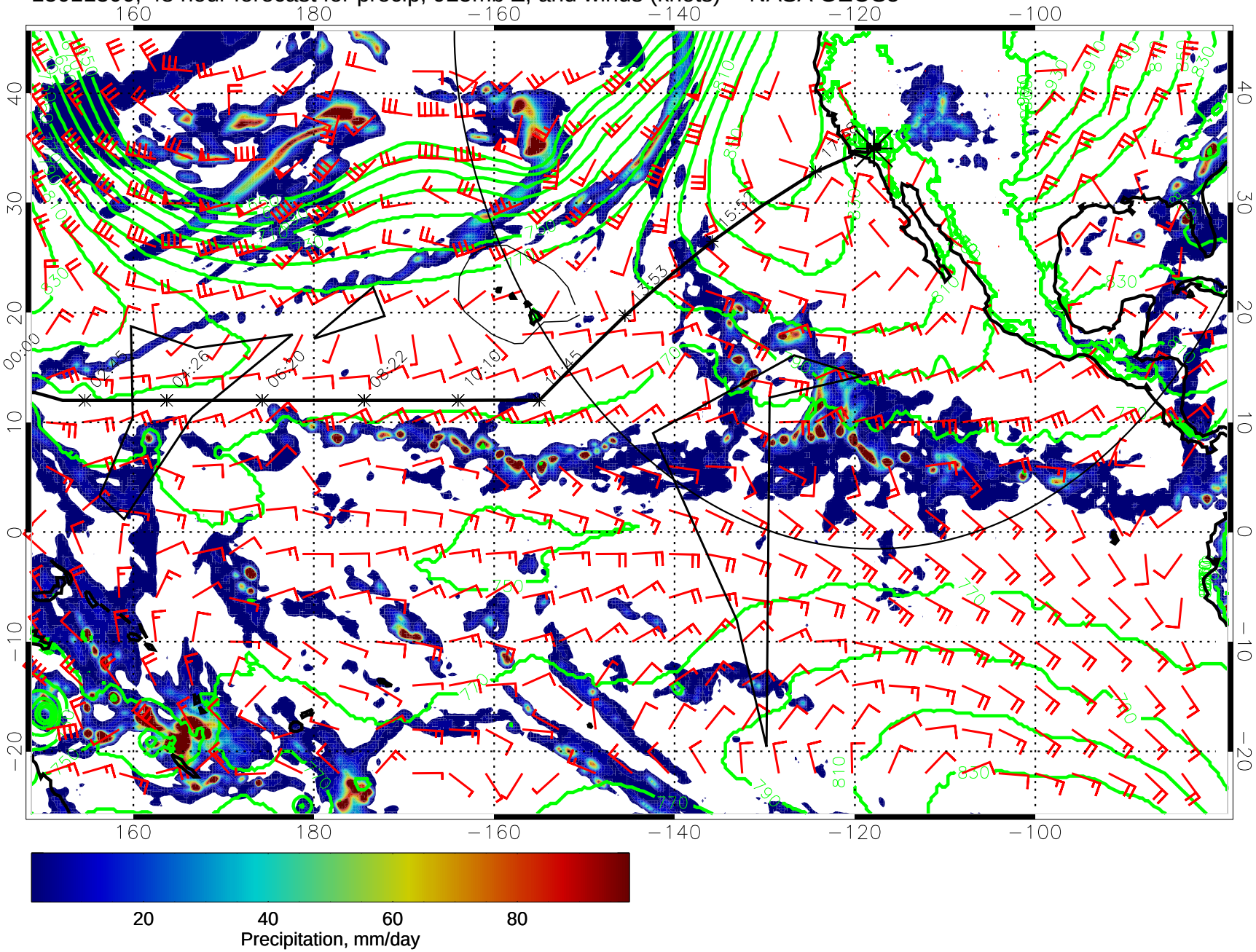

15011306, 54 hour forecast for precip, 925mb Z, and winds (knots) -- NASA GEOS5

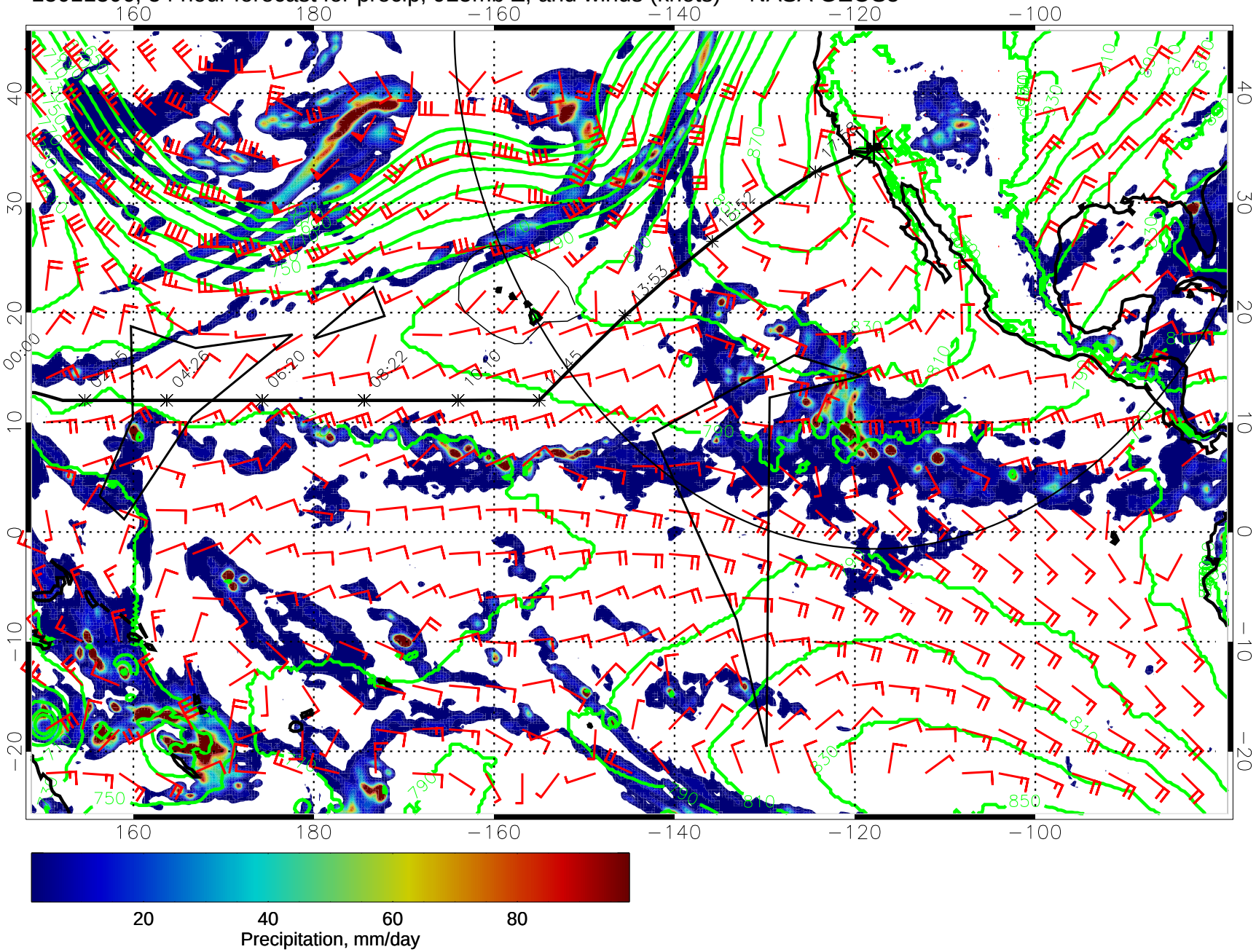

15011312, 60 hour forecast for precip, 925mb Z, and winds (knots) -- NASA GEOS5

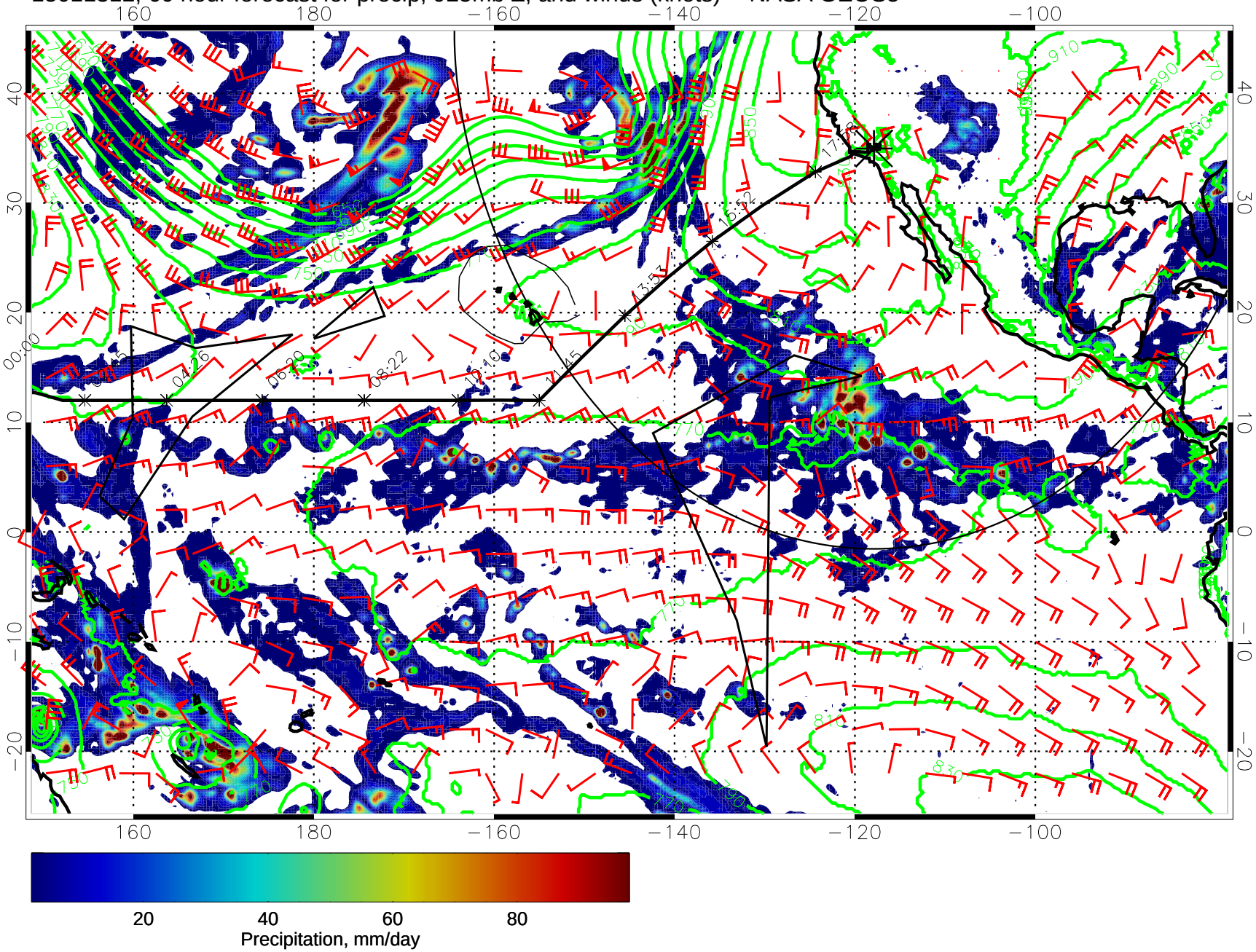

15011318, 66 hour forecast for precip, 925mb Z, and winds (knots) -- NASA GEOS5

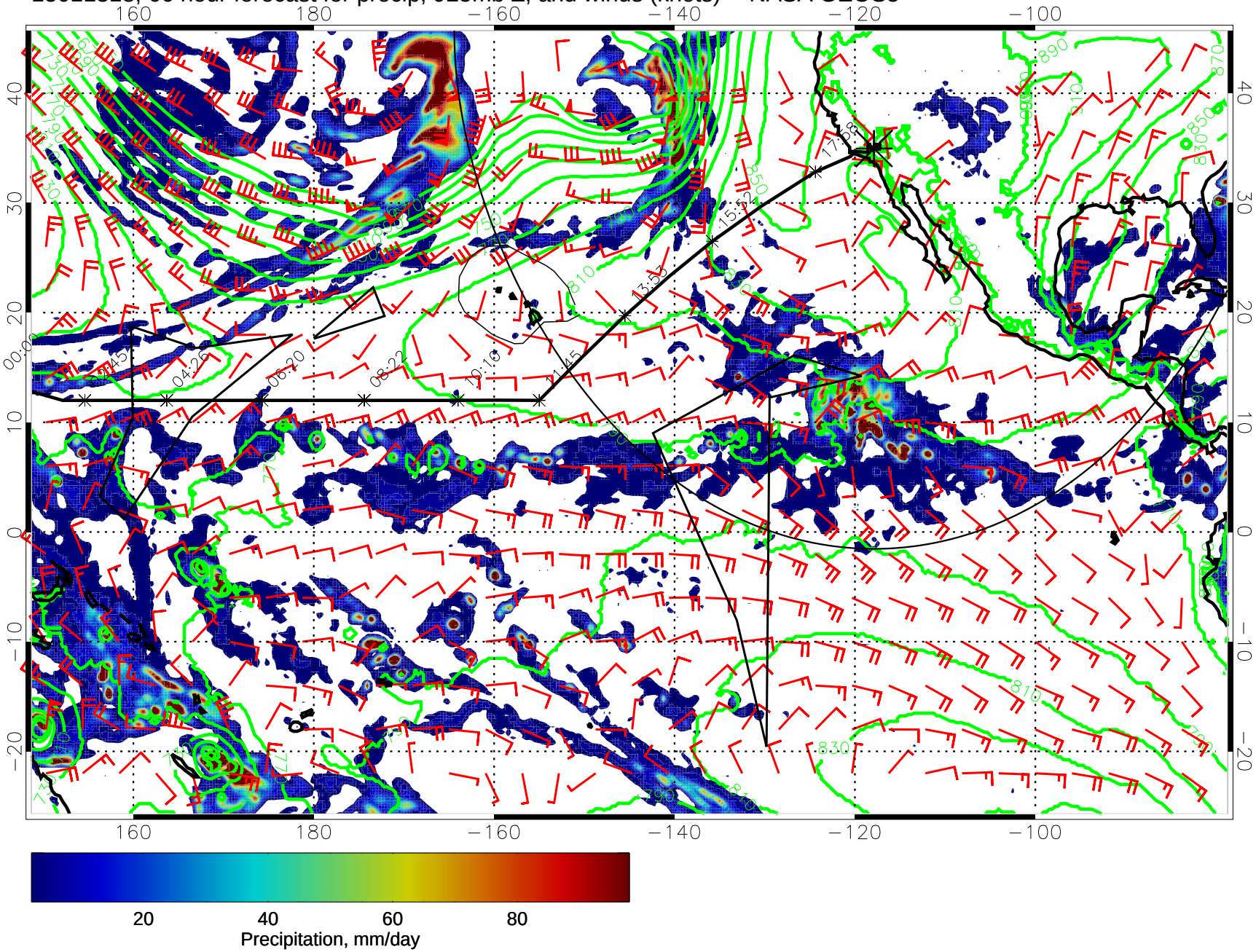

15011400, 72 hour forecast for precip, 925mb Z, and winds (knots) -- NASA GEOS5

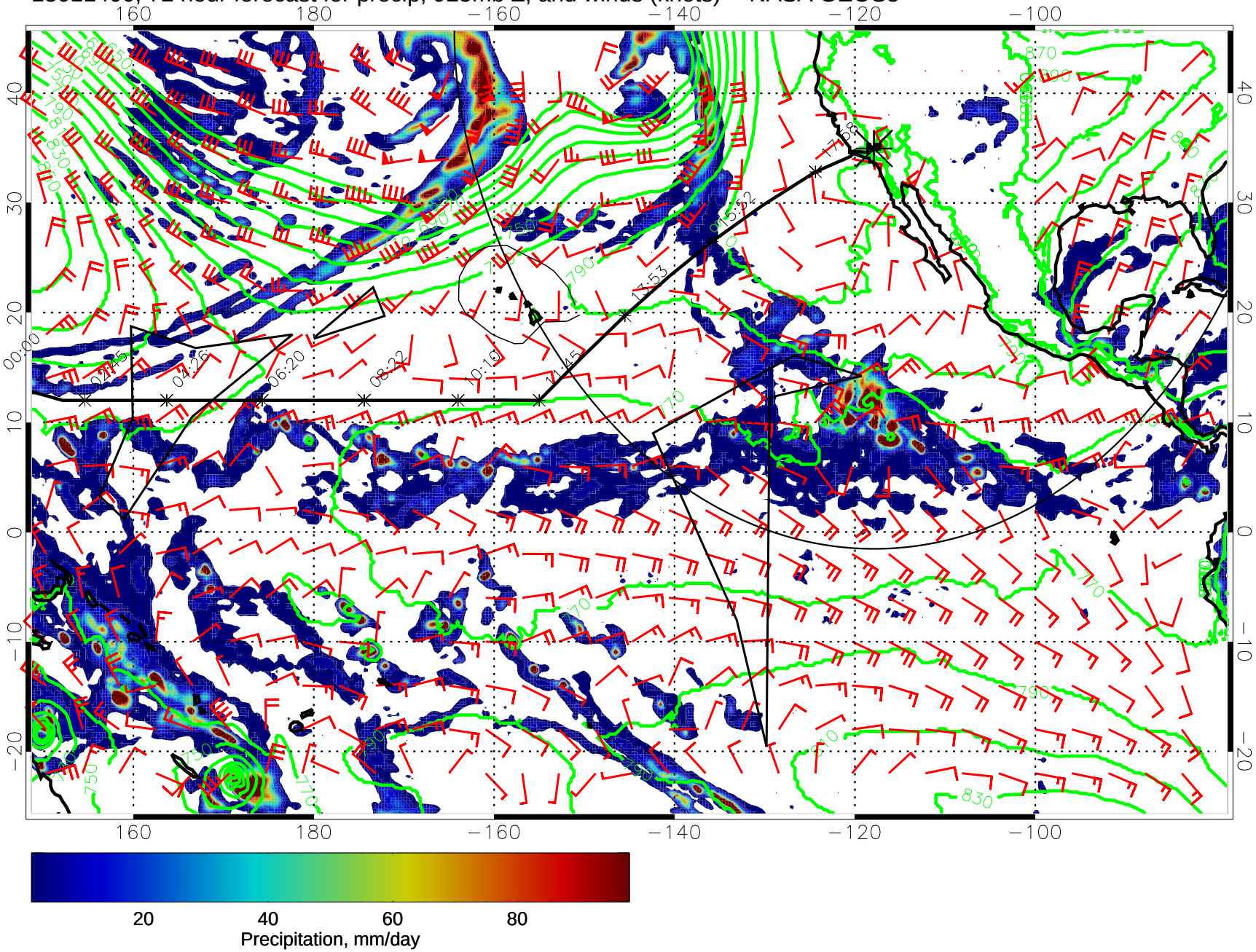

15011406, 78 hour forecast for precip, 925mb Z, and winds (knots) -- NASA GEOS5

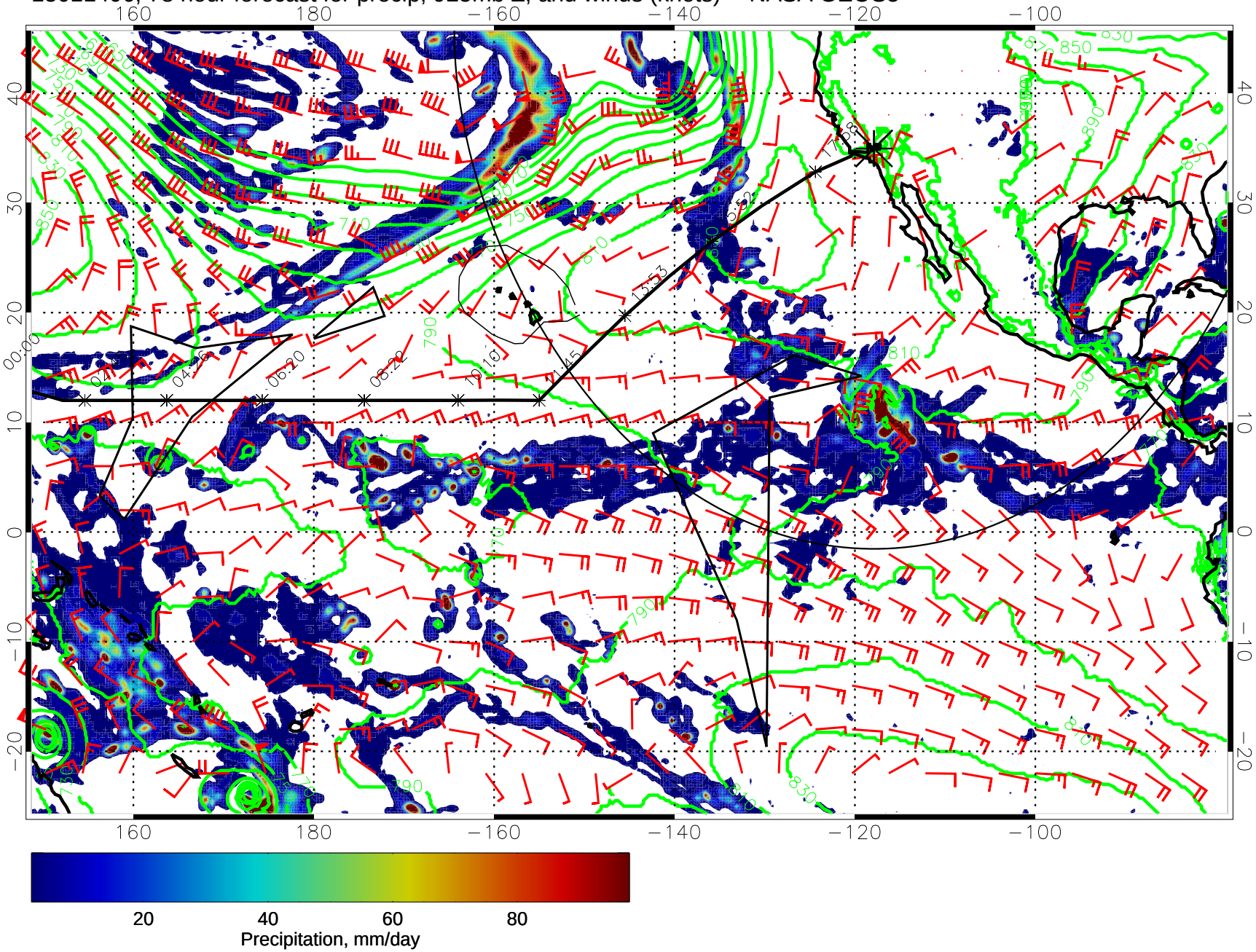

15011412, 84 hour forecast for precip, 925mb Z, and winds (knots) -- NASA GEOS5

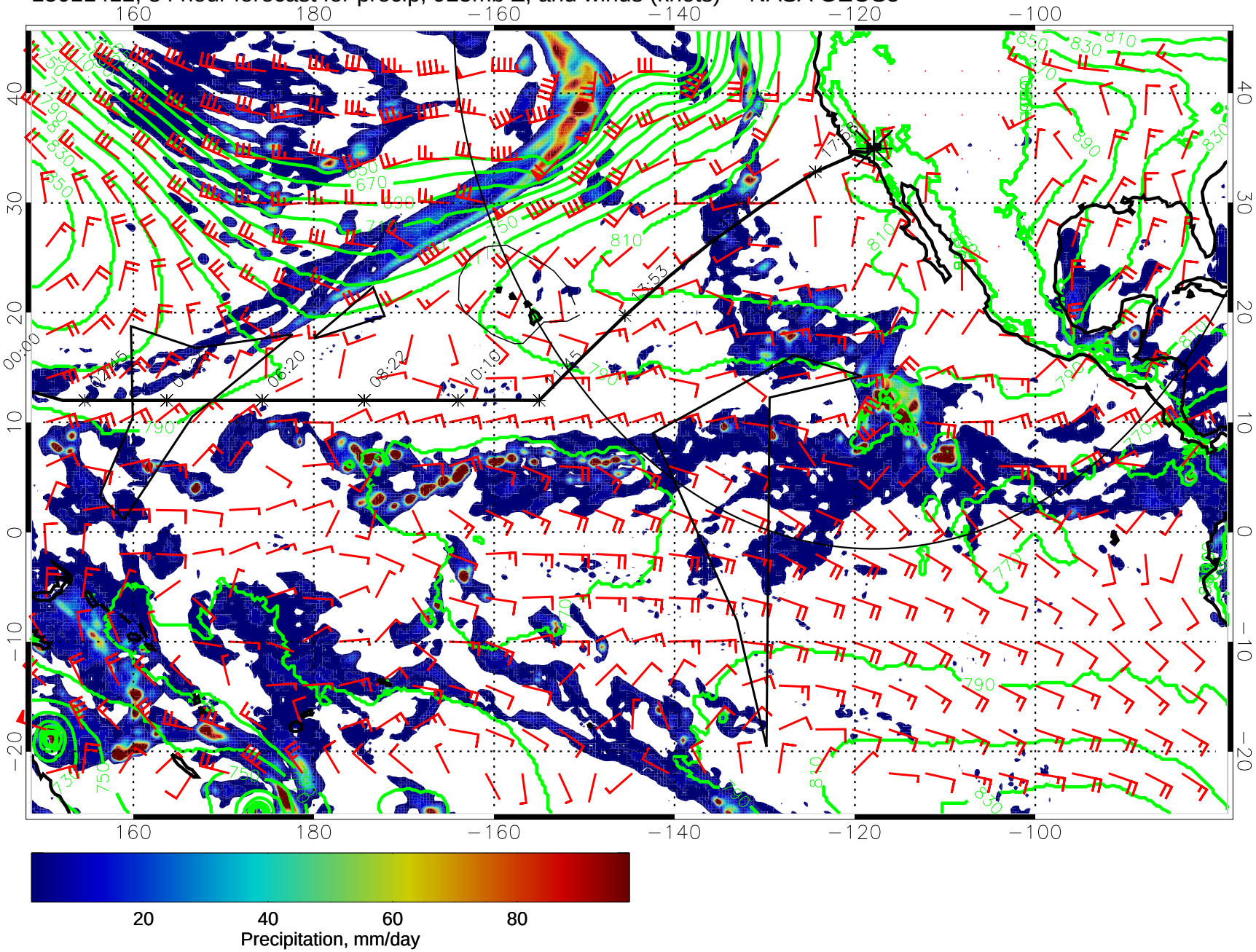

15011418, 90 hour forecast for precip, 925mb Z, and winds (knots) -- NASA GEOS5

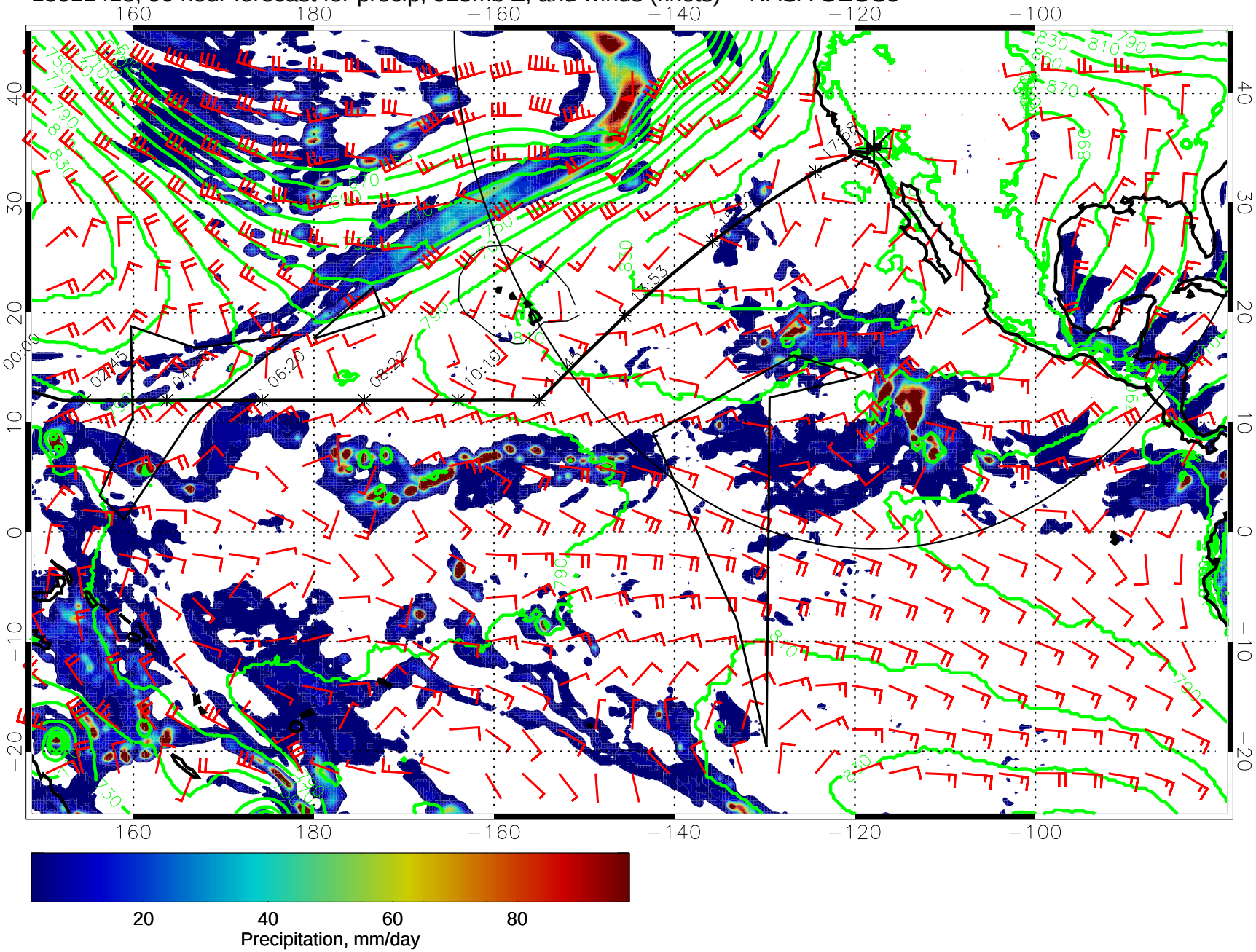

15011500, 96 hour forecast for precip, 925mb Z, and winds (knots) -- NASA GEOS5

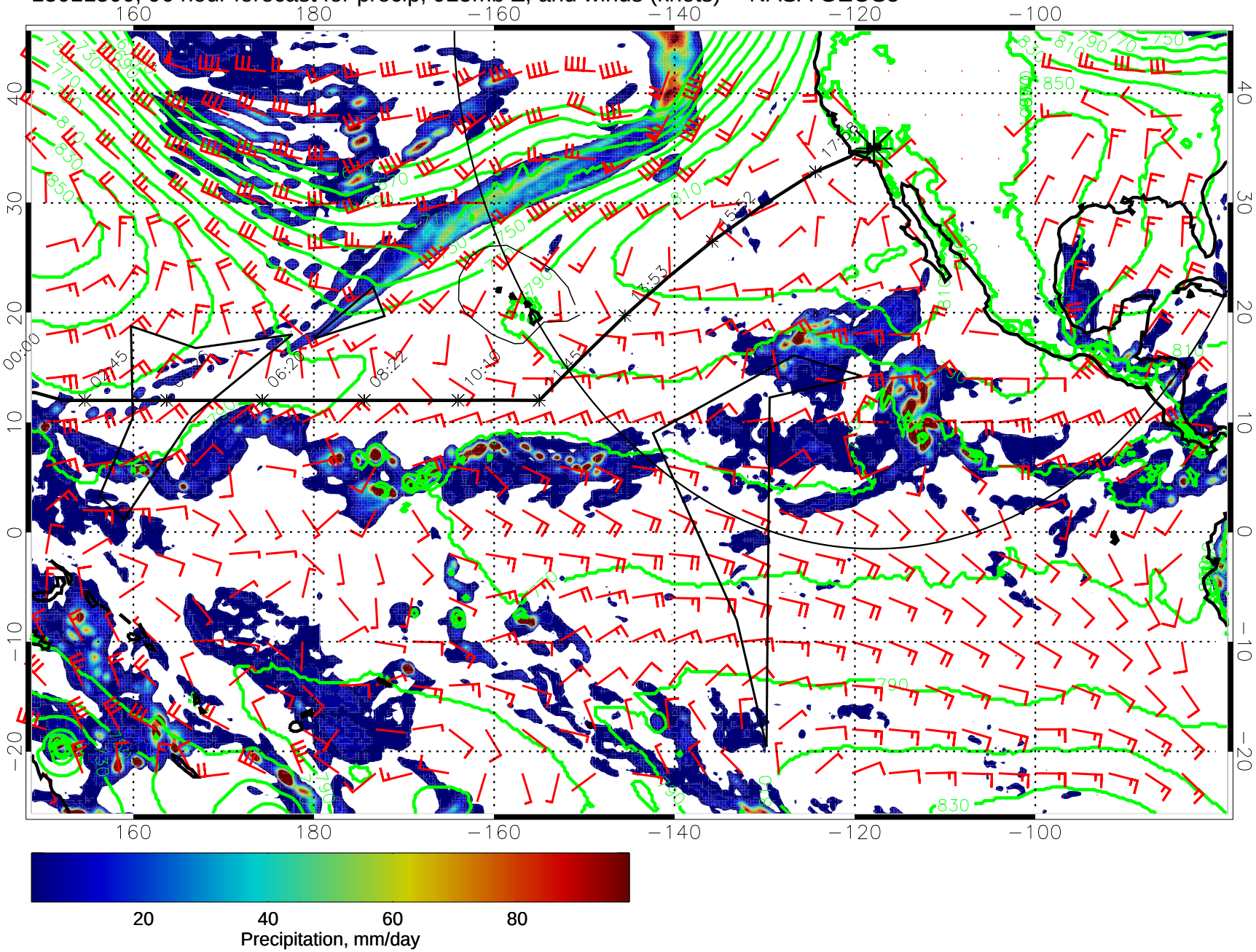

15011506, 102 hour forecast for precip, 925mb Z, and winds (knots) -- NASA GEOS5

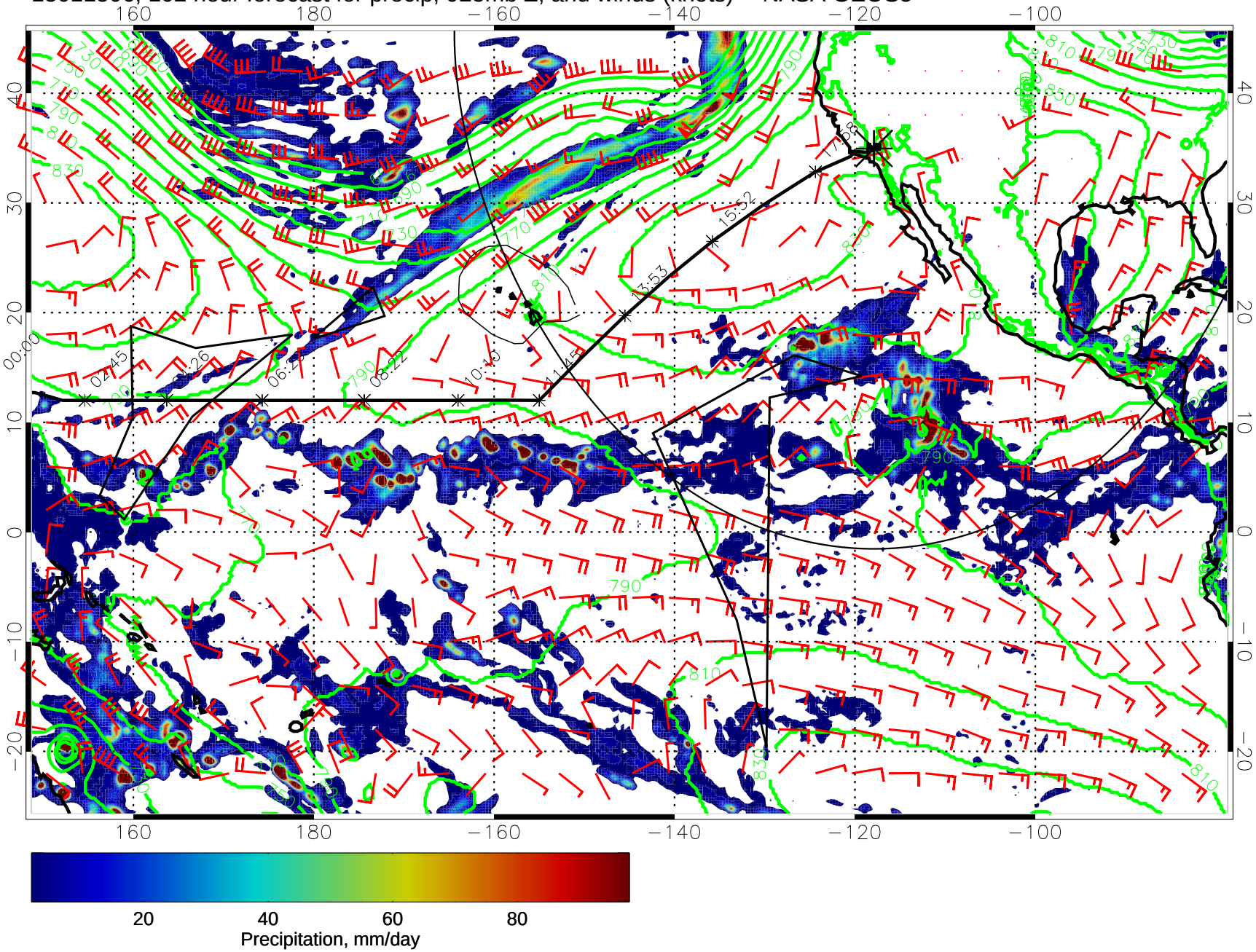

15011512, 108 hour forecast for precip, 925mb Z, and winds (knots) -- NASA GEOS5

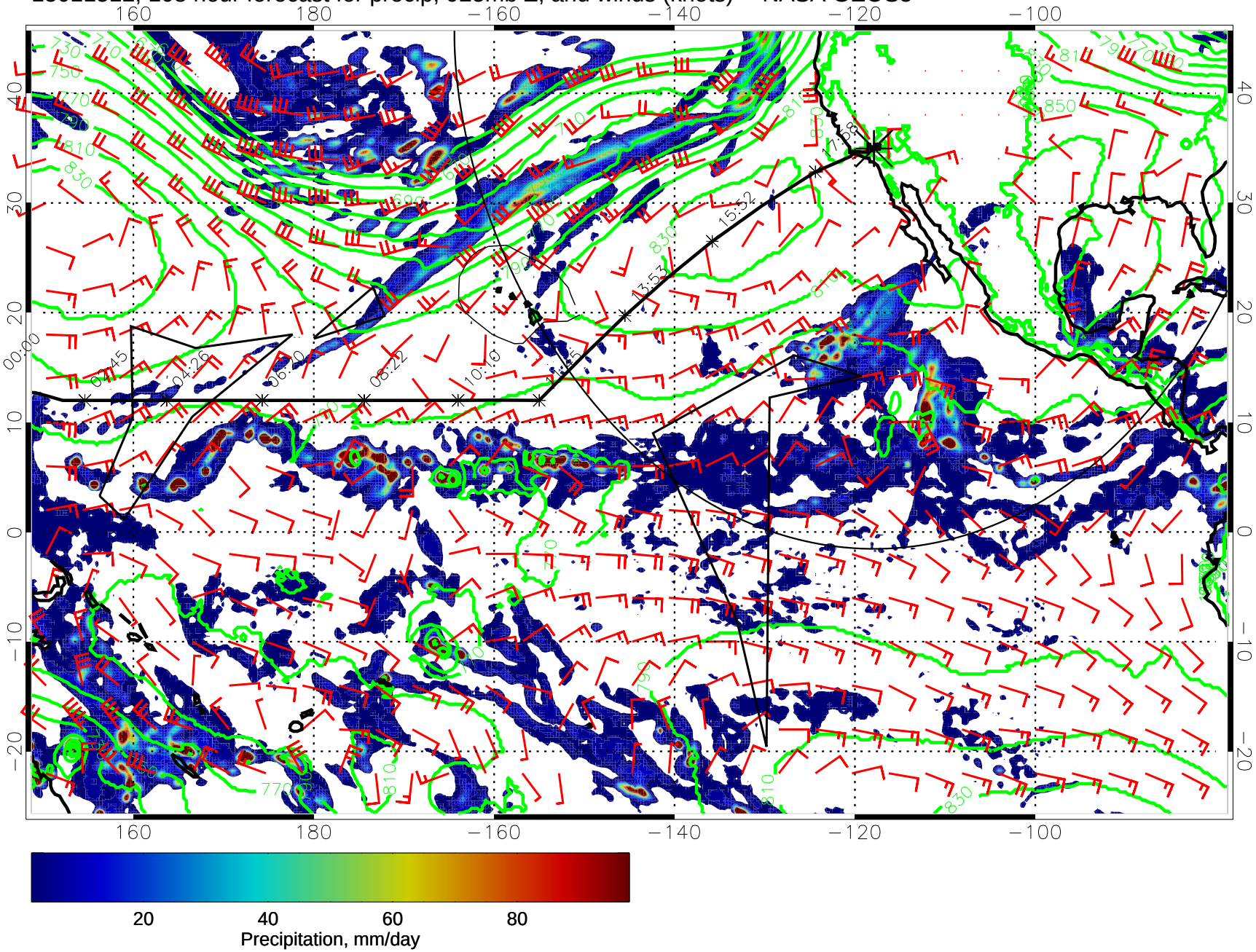

15011518, 114 hour forecast for precip, 925mb Z, and winds (knots) -- NASA GEOS5

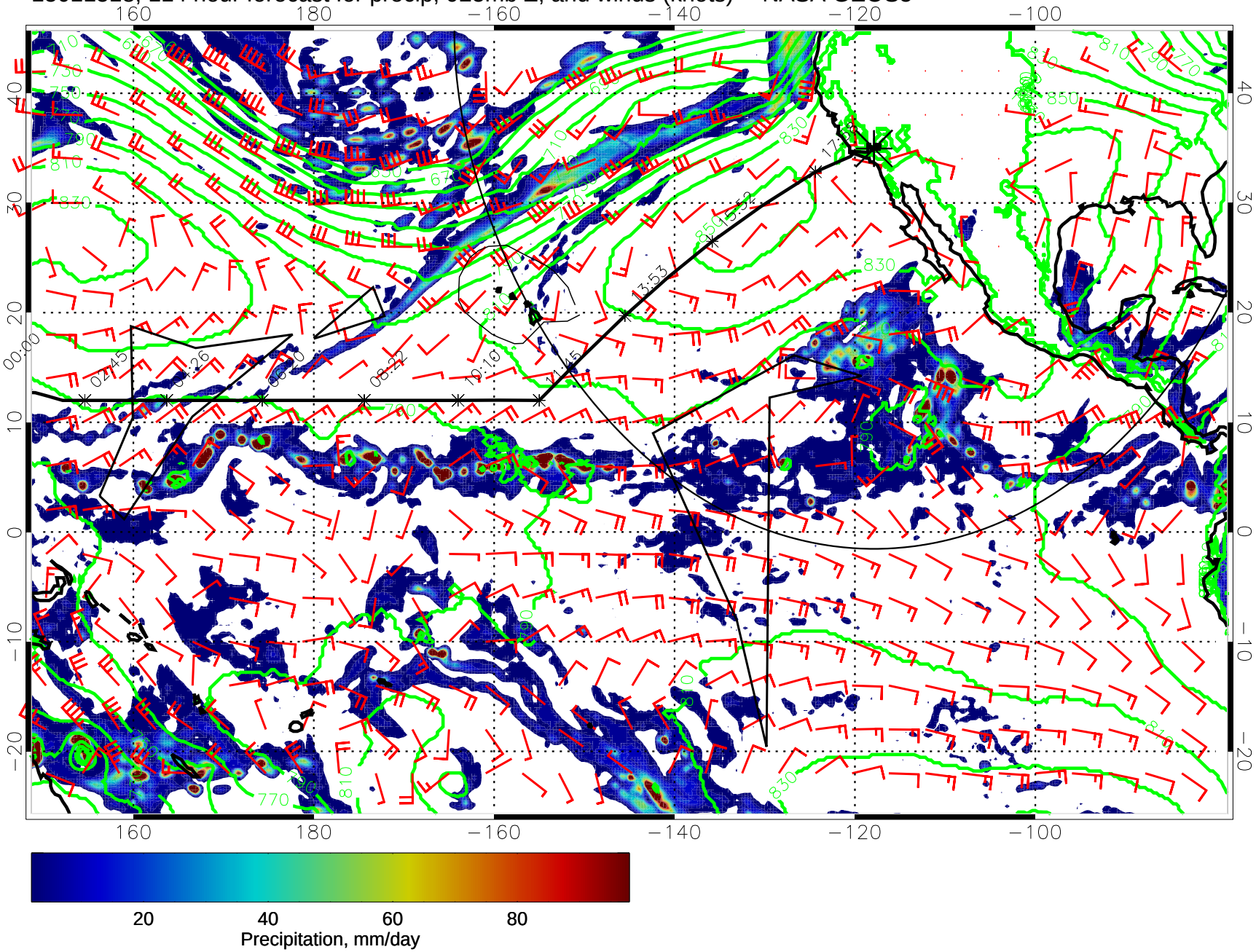
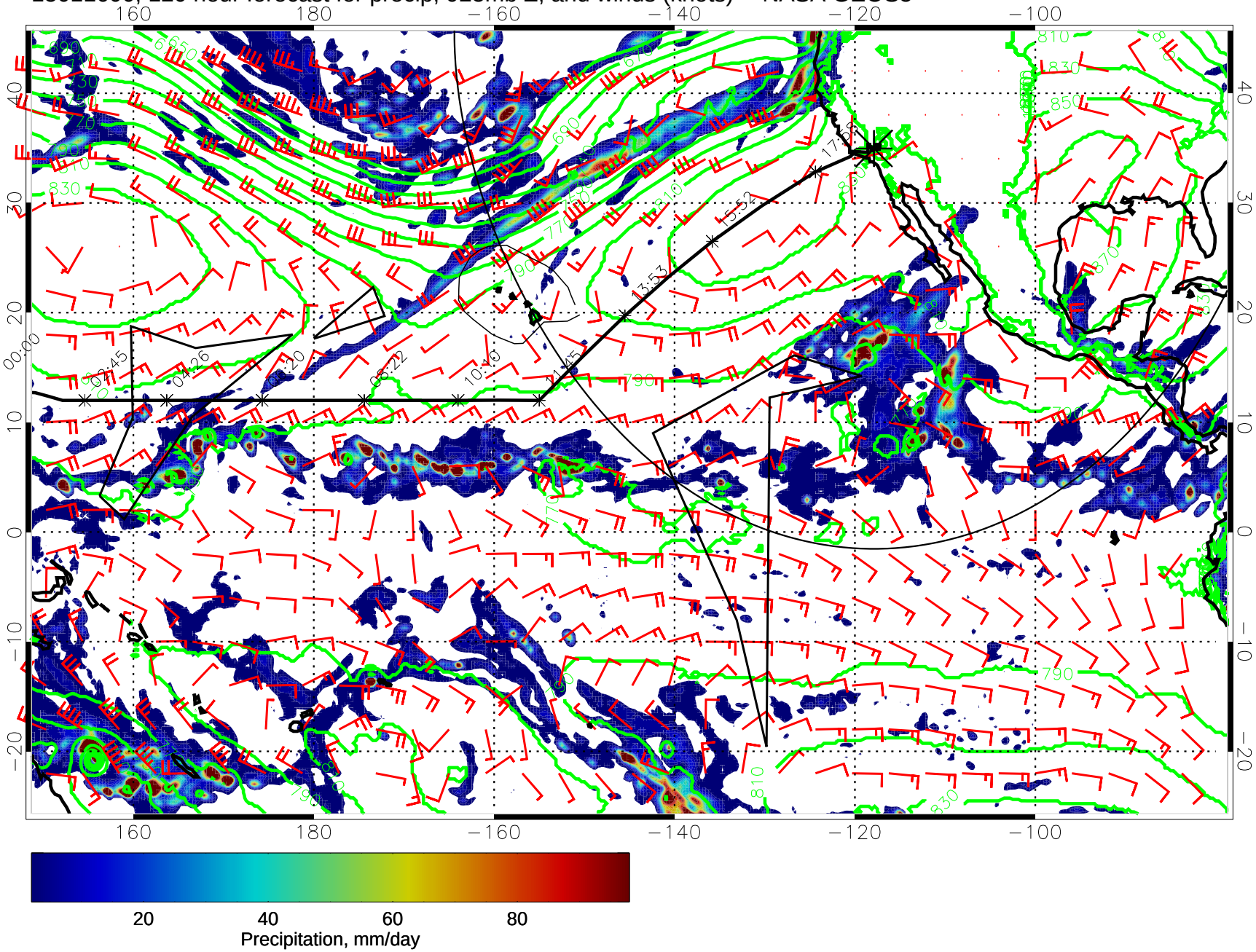
15011600, 120 hour forecast for precip, 925mb Z, and winds (knots) -- NASA GEOS5