15010206, 6 hour forecast for precip, 850 mb Z, and winds (knots) -- NASA GEOS5

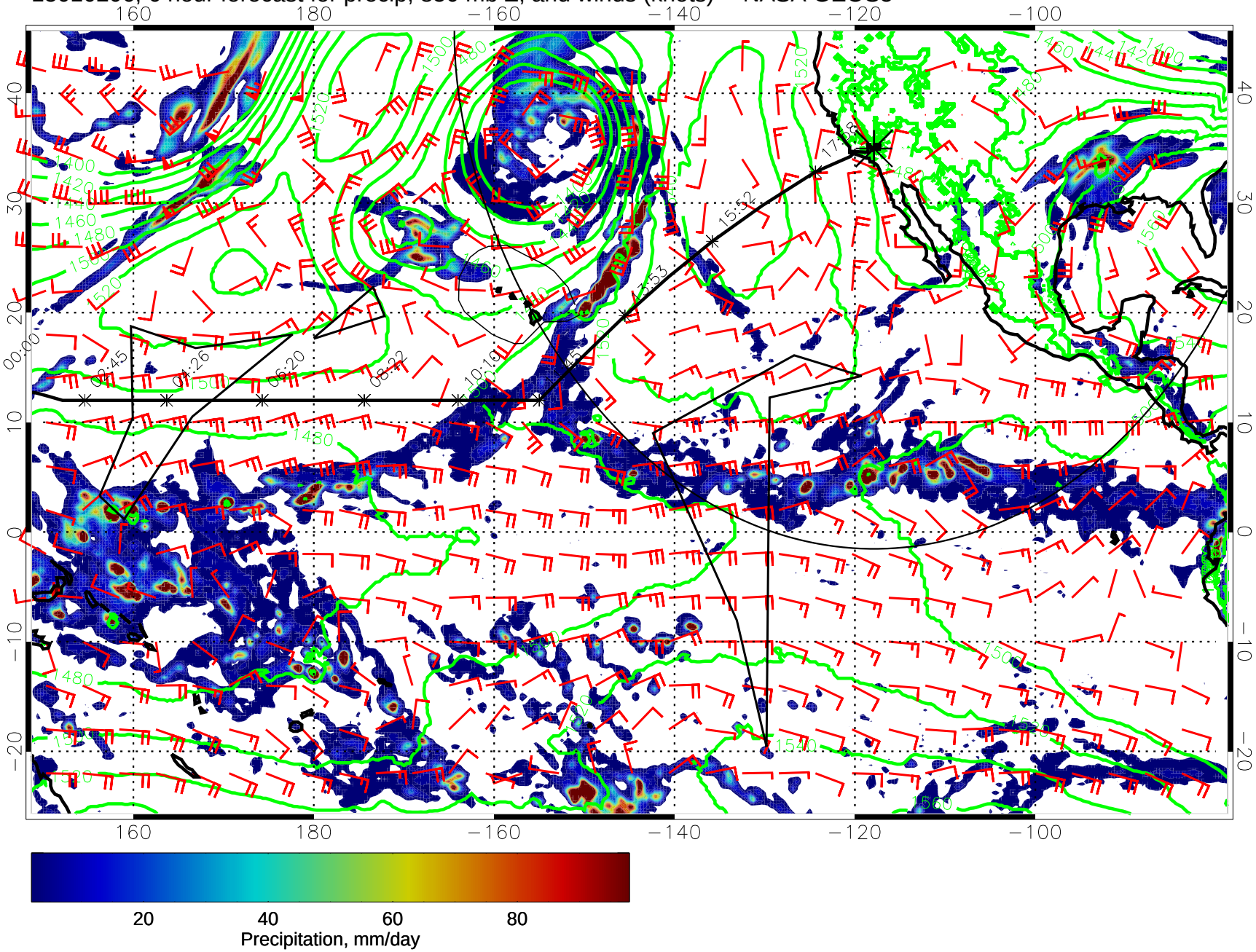

15010212, 12 hour forecast for precip, 850 mb Z, and winds (knots) -- NASA GEOS5

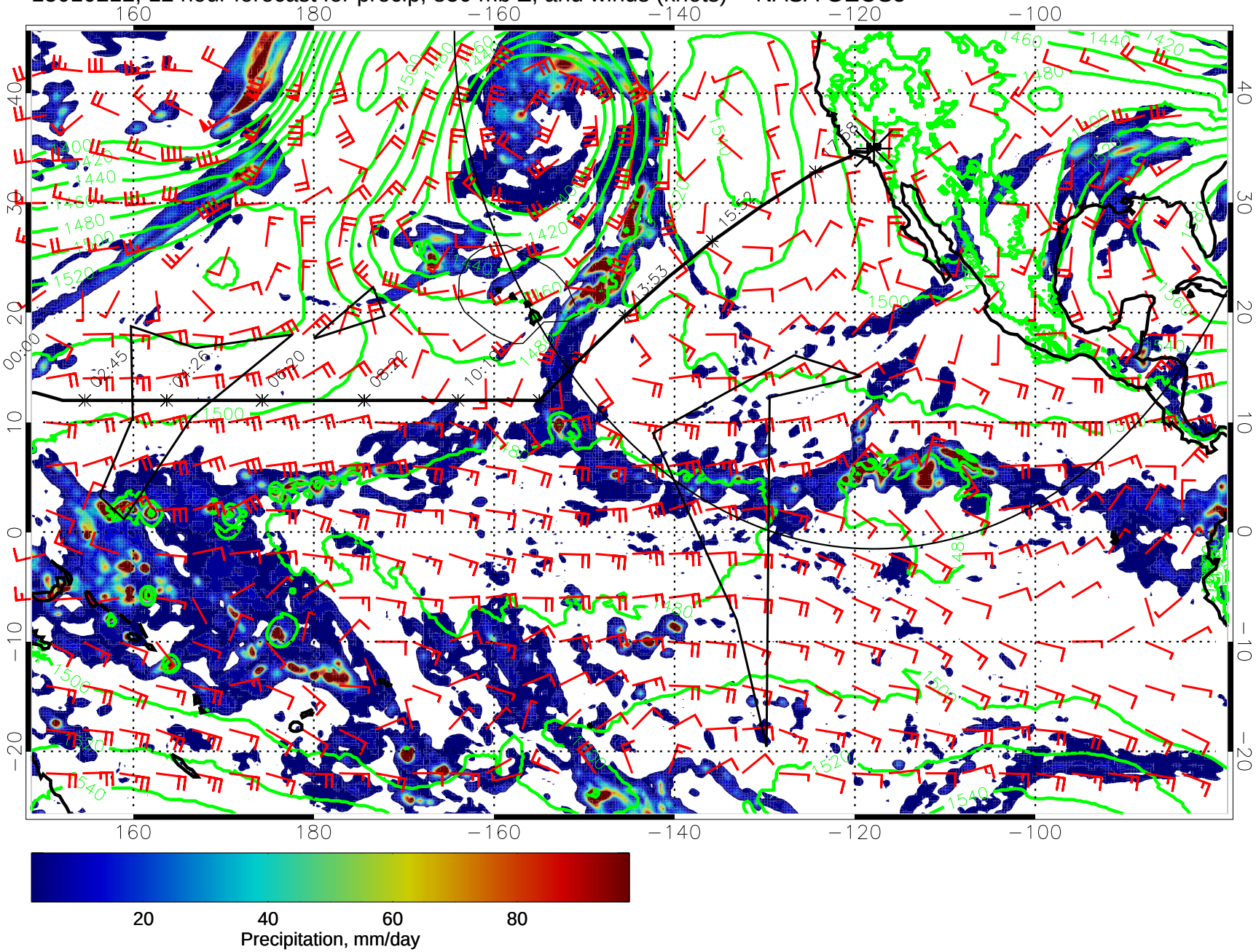

15010218, 18 hour forecast for precip, 850 mb Z, and winds (knots) -- NASA GEOS5

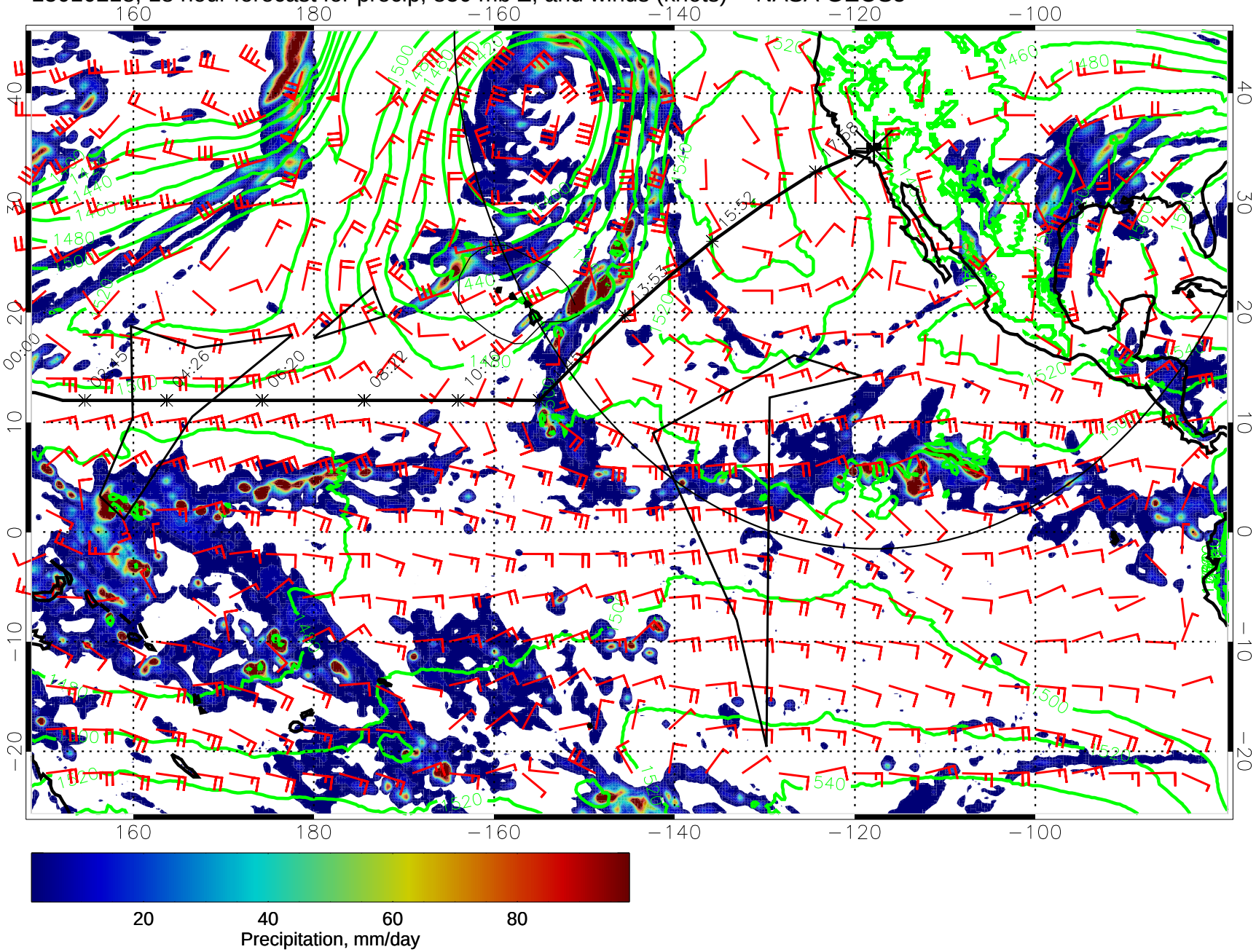

15010300, 24 hour forecast for precip, 850 mb Z, and winds (knots) -- NASA GEOS5

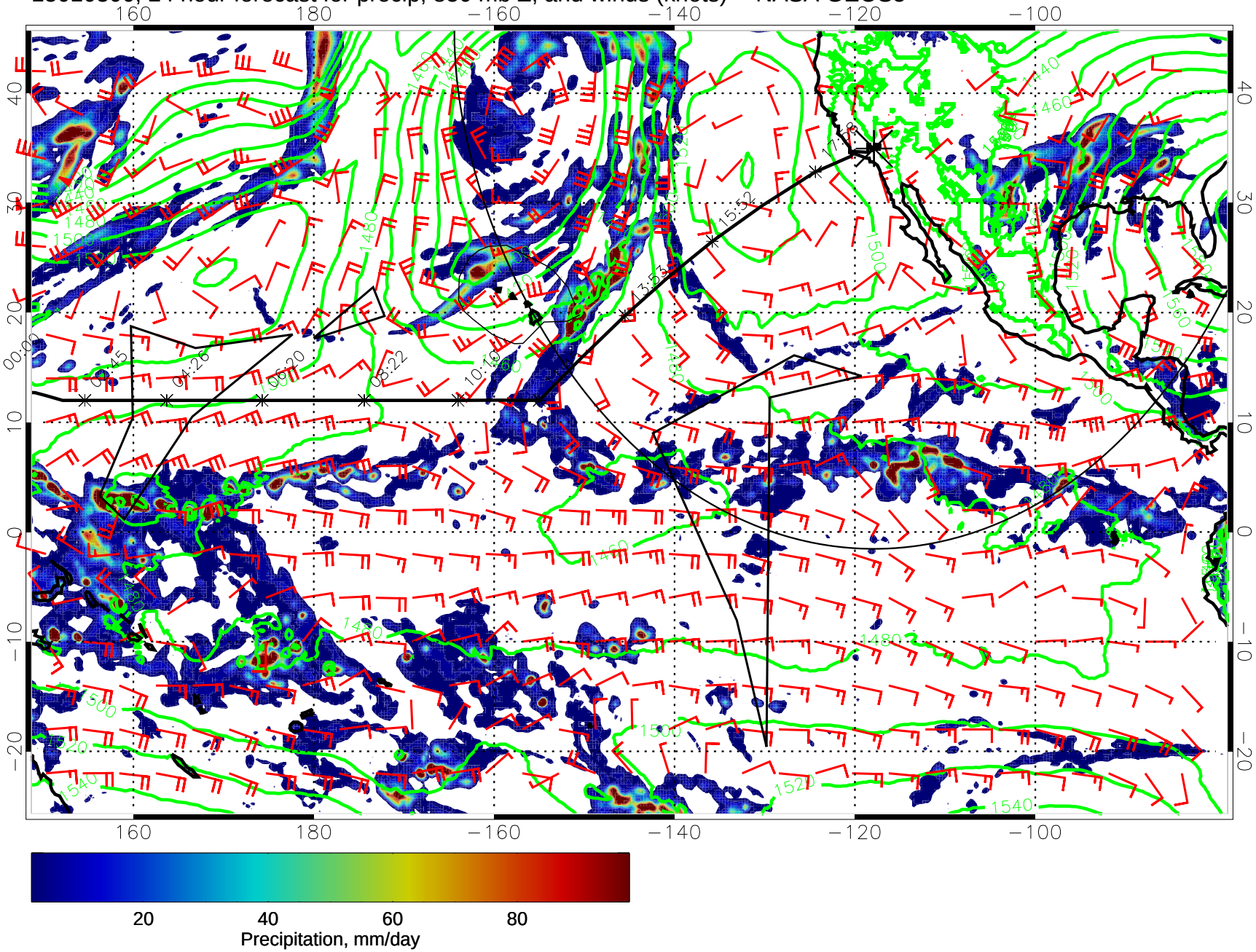

15010306, 30 hour forecast for precip, 850 mb Z, and winds (knots) -- NASA GEOS5

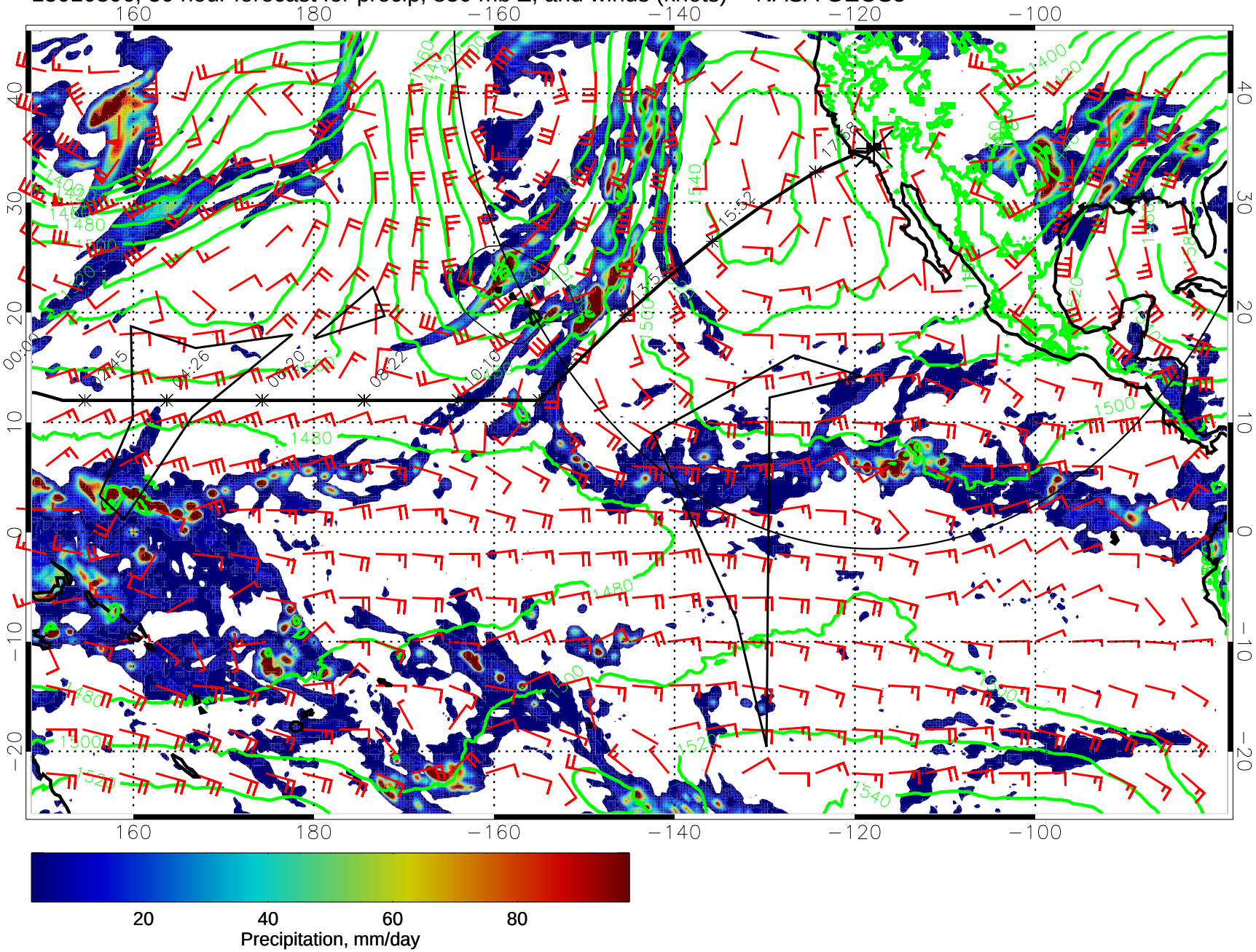


20 40 60 80

Precipitation, mm/day

15010312, 36 hour forecast for precip, 850 mb Z, and winds (knots) -- NASA GEOS5

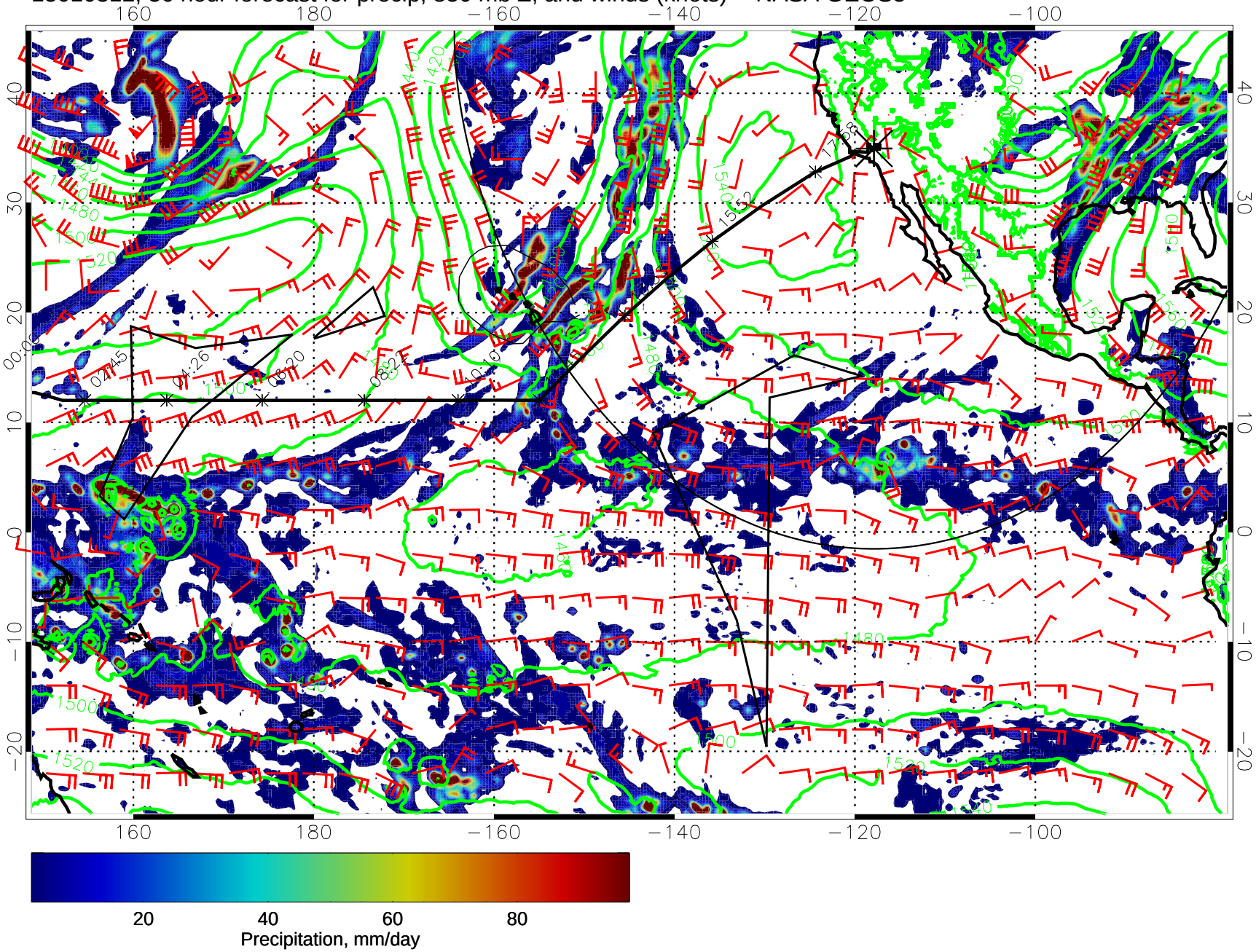

15010318, 42 hour forecast for precip, 850 mb Z, and winds (knots) -- NASA GEOS5

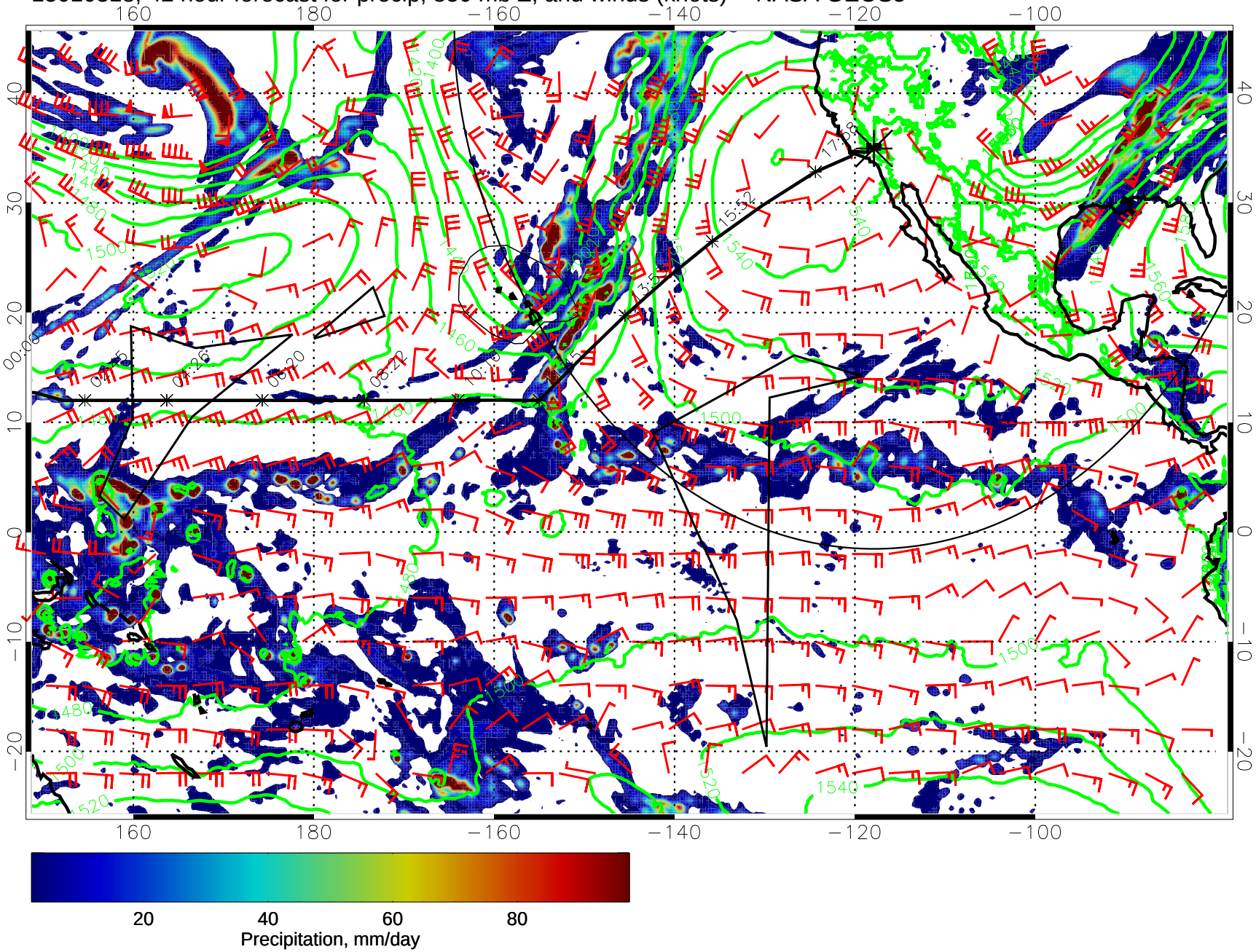

15010400, 48 hour forecast for precip, 850 mb Z, and winds (knots) -- NASA GEOS5

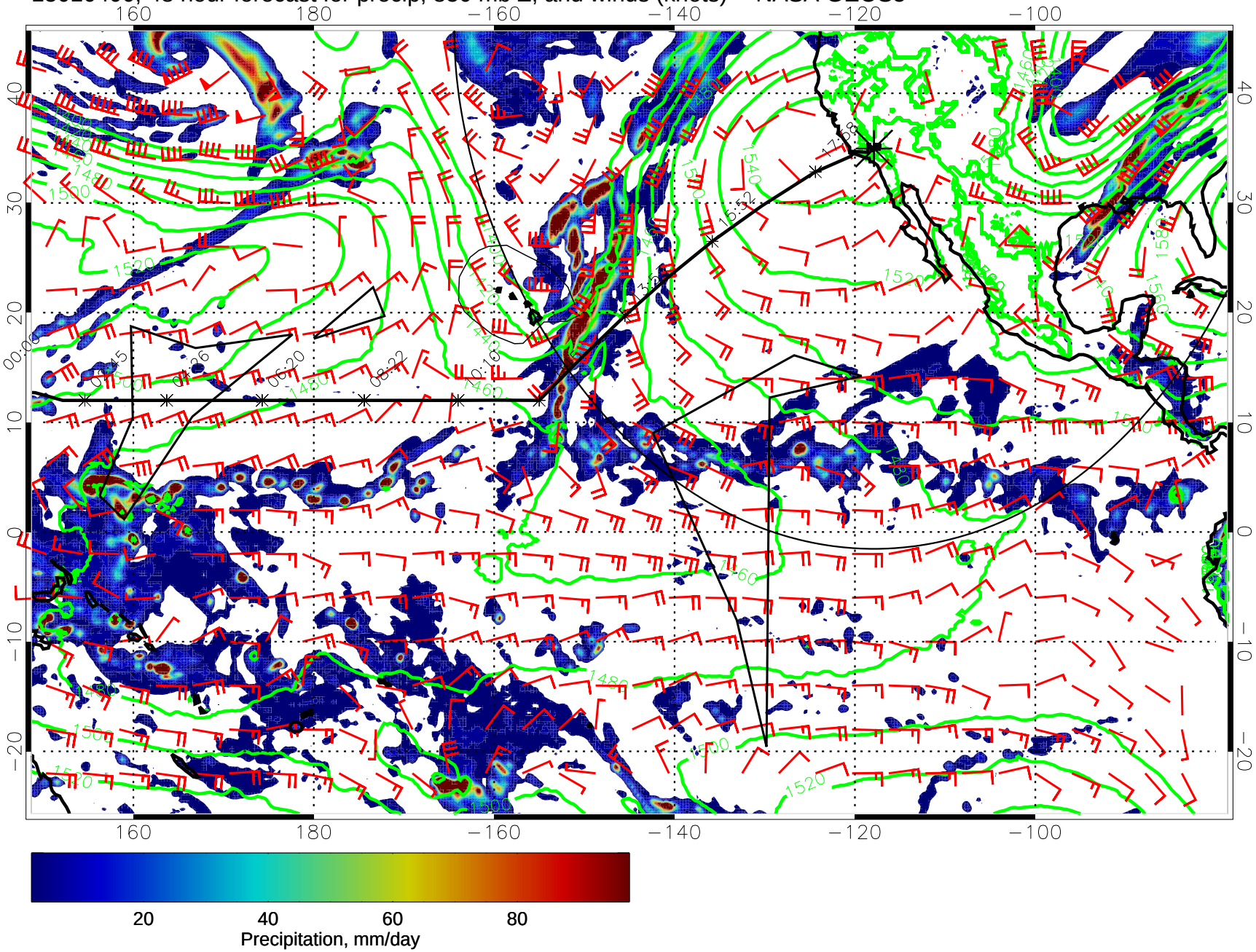

15010406, 54 hour forecast for precip, 850 mb Z, and winds (knots) -- NASA GEOS5

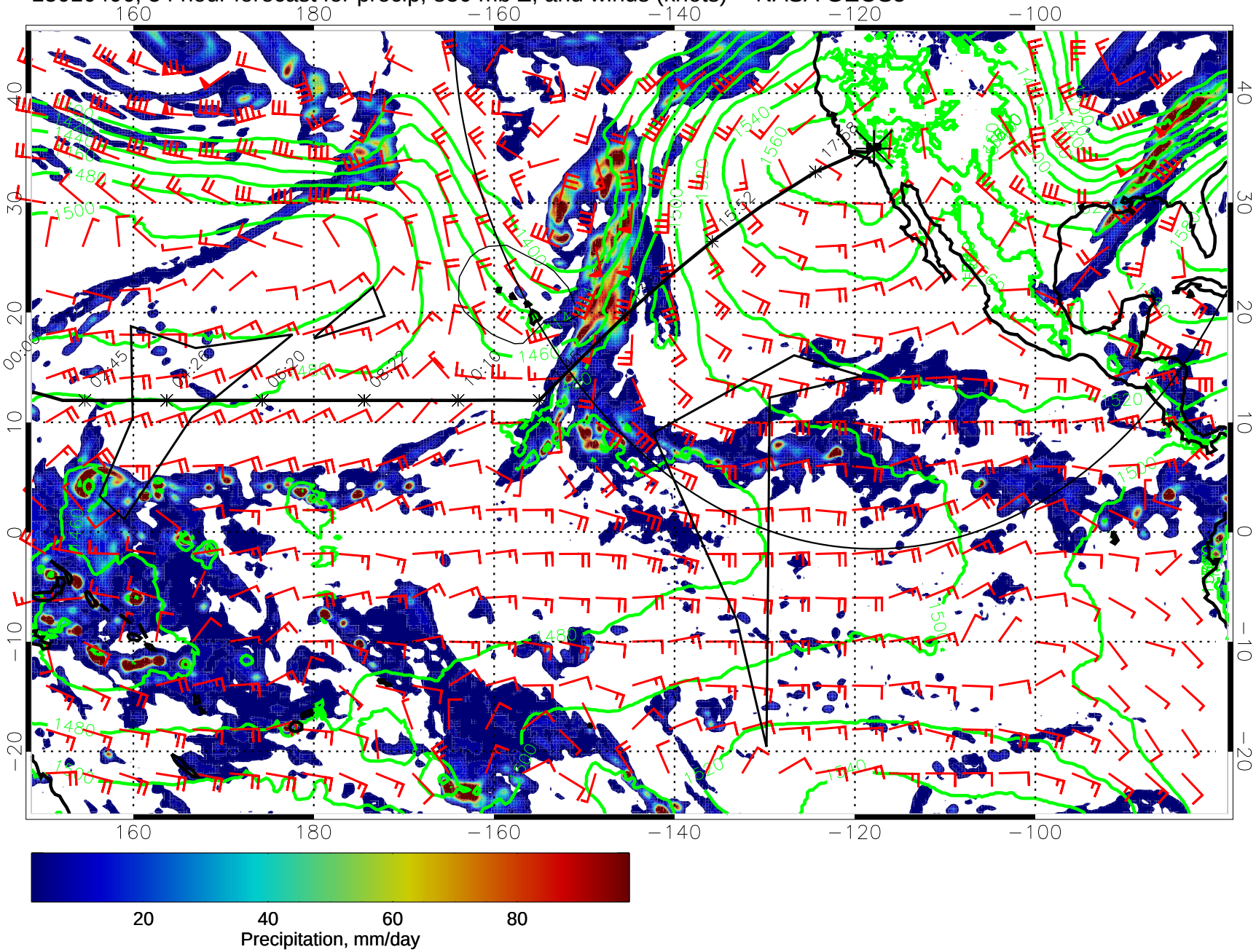

15010412, 60 hour forecast for precip, 850 mb Z, and winds (knots) -- NASA GEOS5

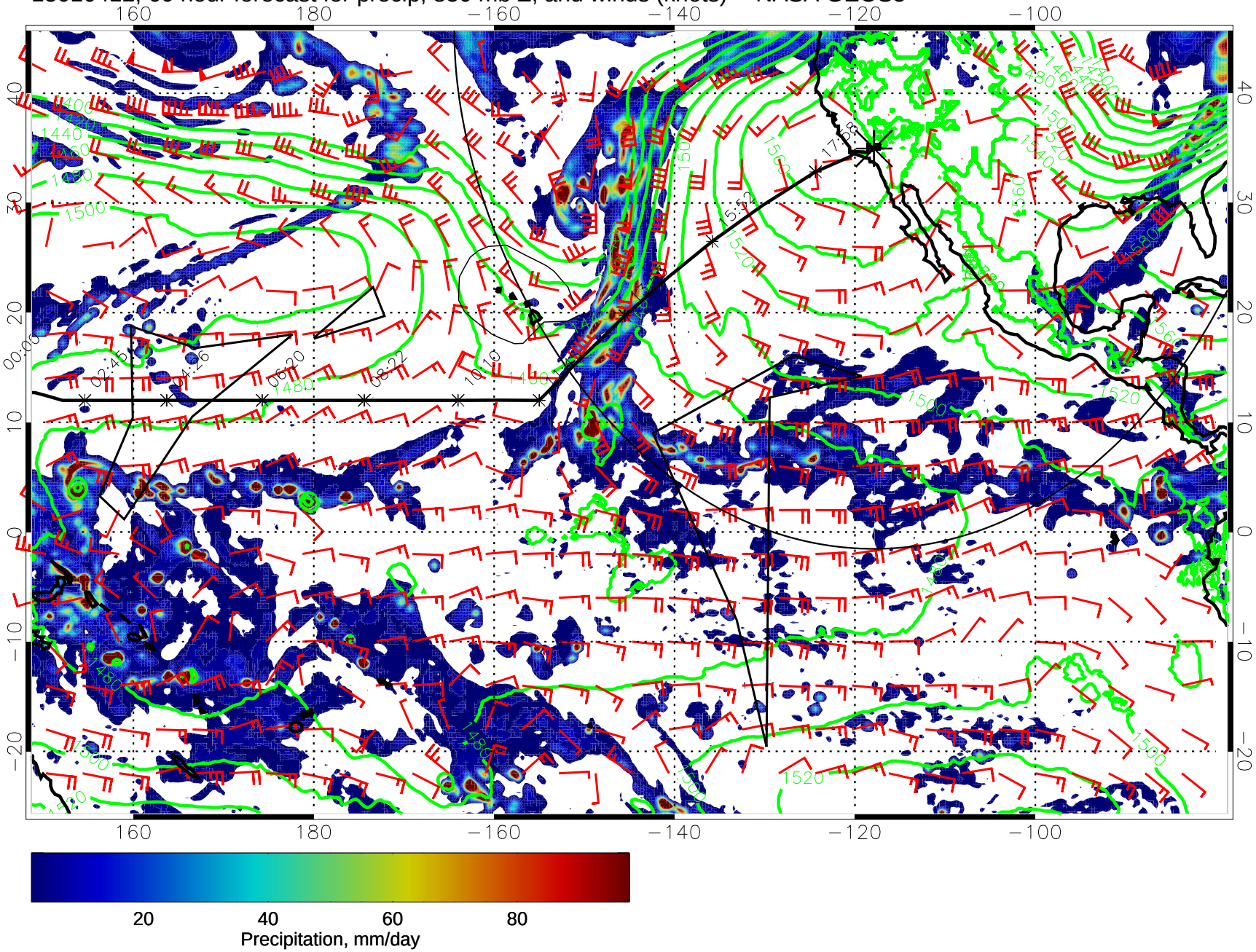


20 40 60 80

Precipitation, mm/day

15010418, 66 hour forecast for precip, 850 mb Z, and winds (knots) -- NASA GEOS5

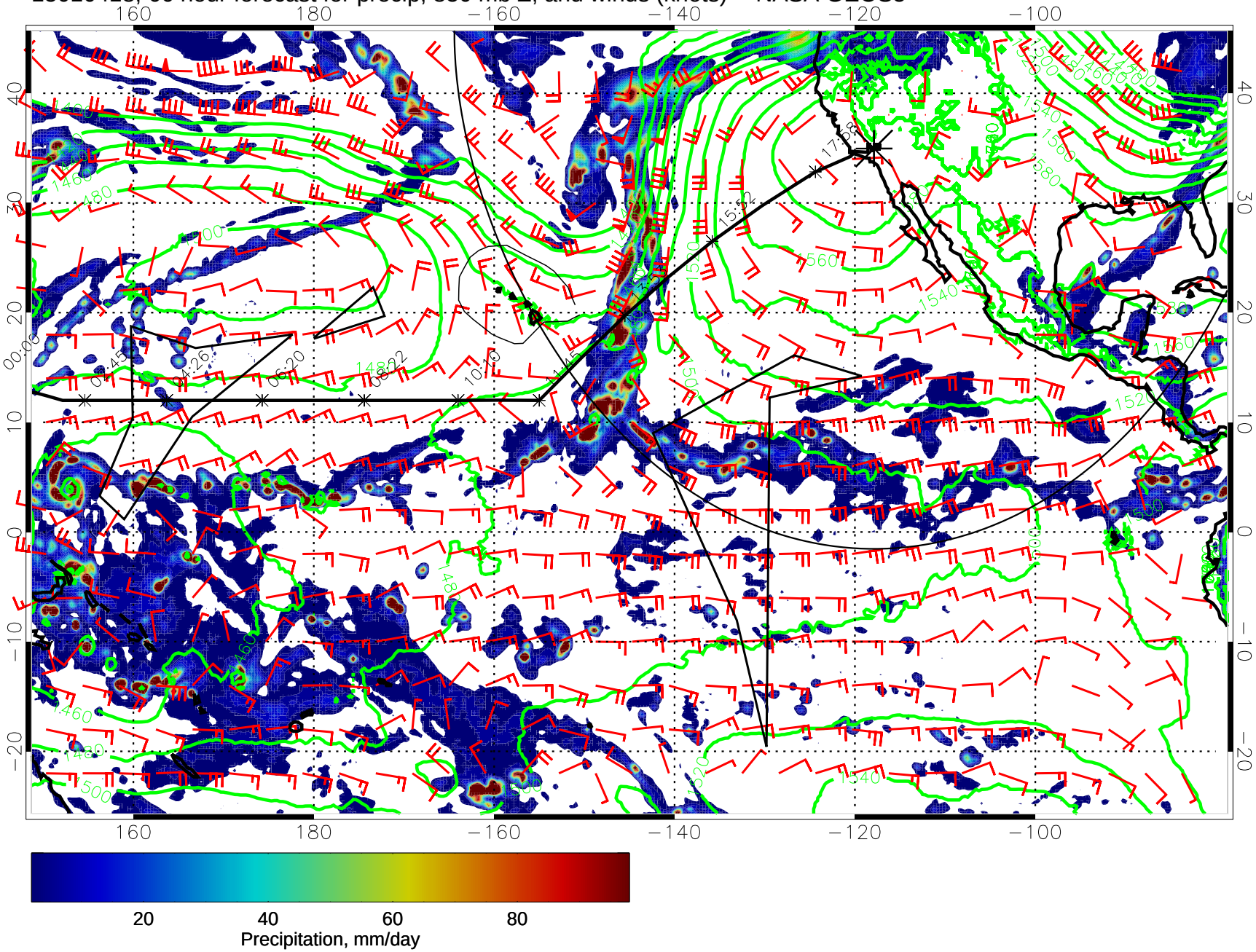

15010500, 72 hour forecast for precip, 850 mb Z, and winds (knots) -- NASA GEOS5

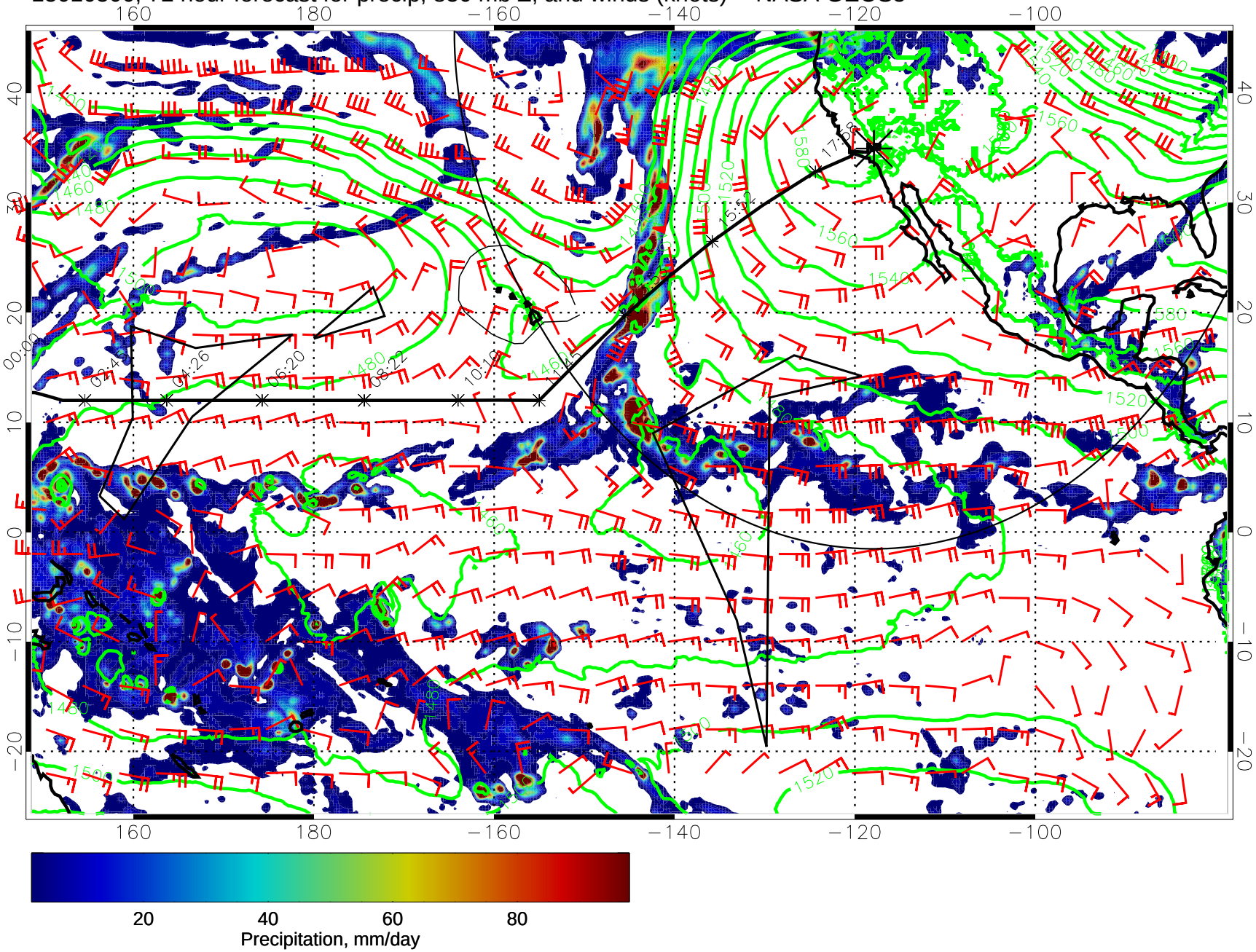

15010506, 78 hour forecast for precip, 850 mb Z, and winds (knots) -- NASA GEOS5

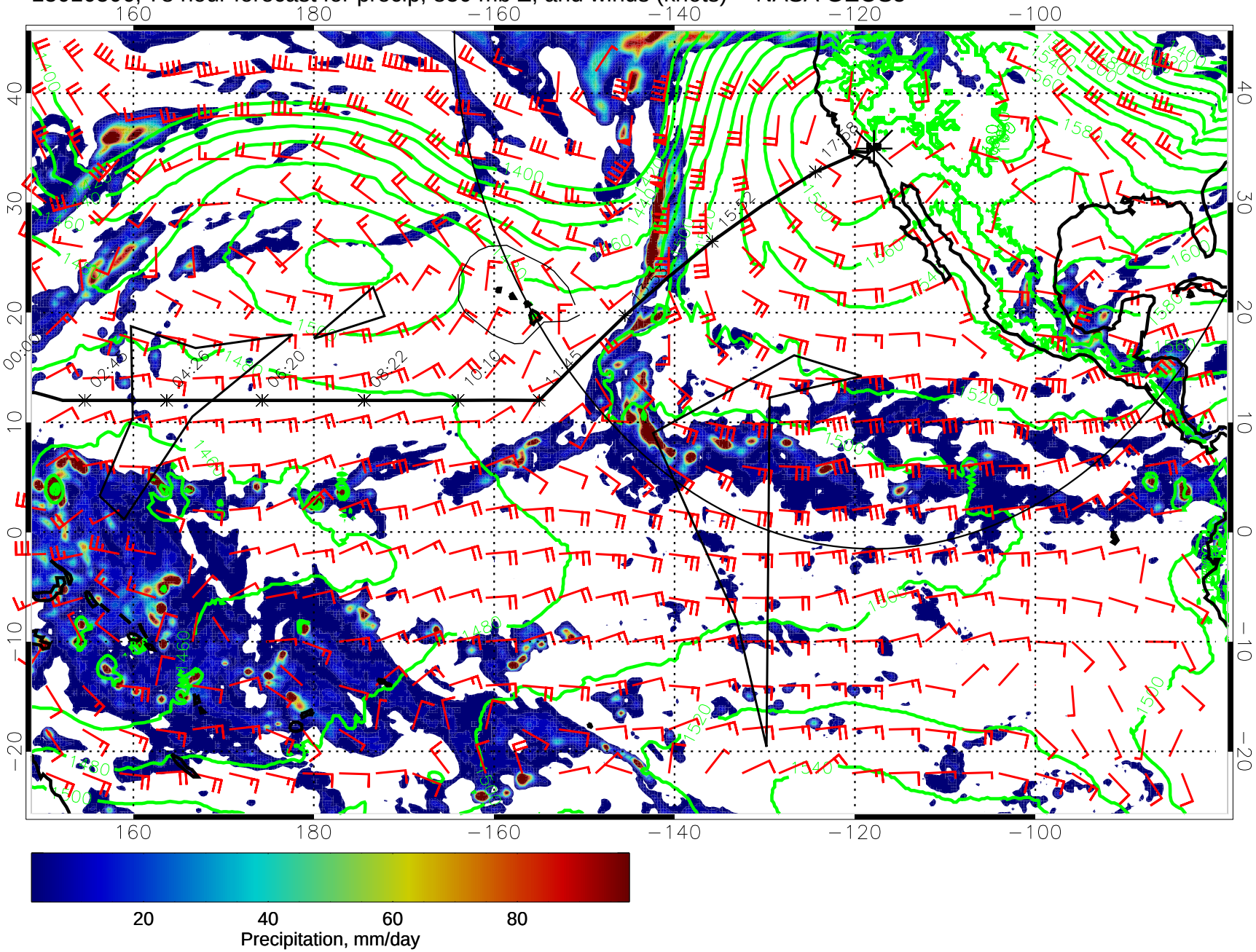

15010512, 84 hour forecast for precip, 850 mb Z, and winds (knots) -- NASA GEOS5

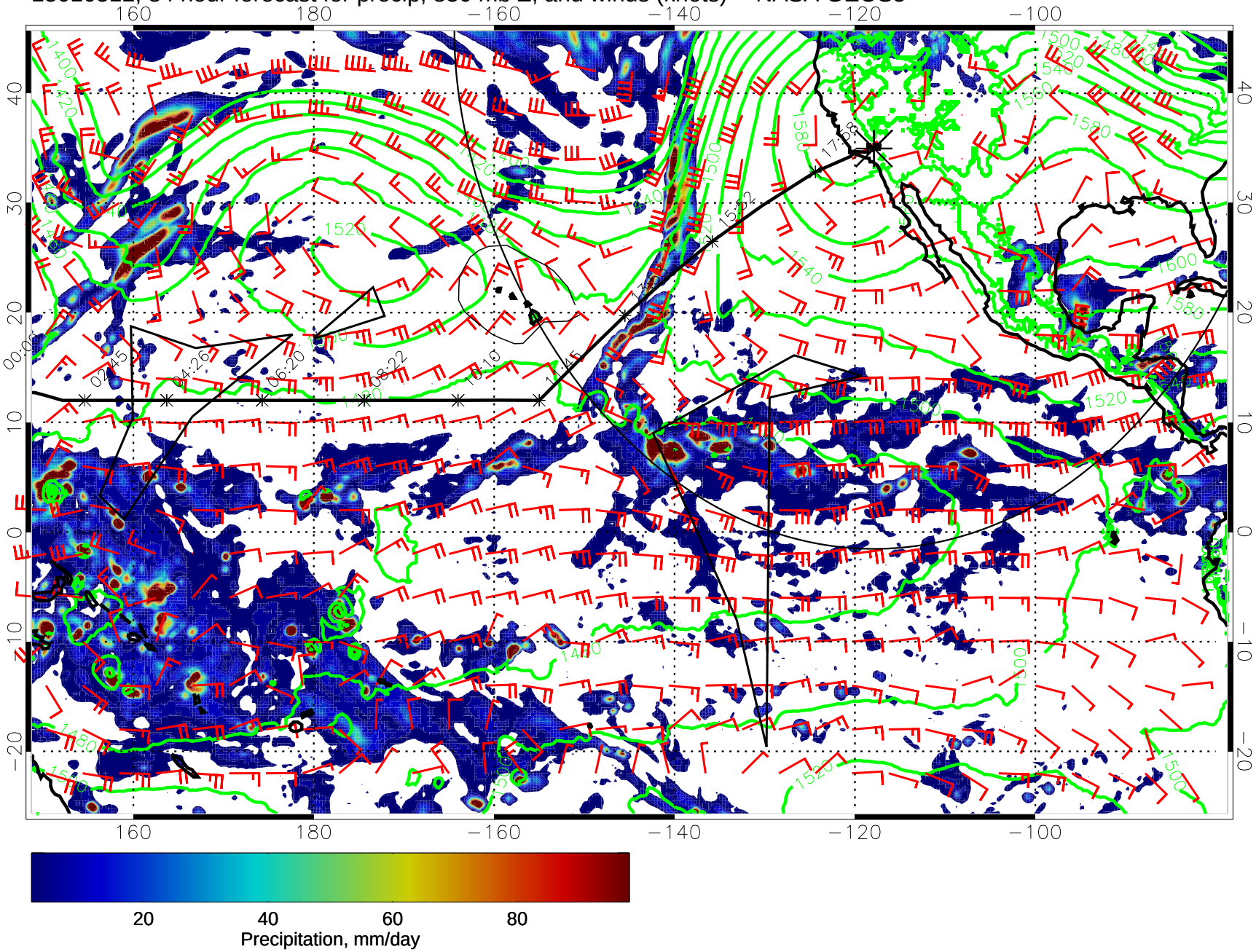

15010518, 90 hour forecast for precip, 850 mb Z, and winds (knots) -- NASA GEOS5

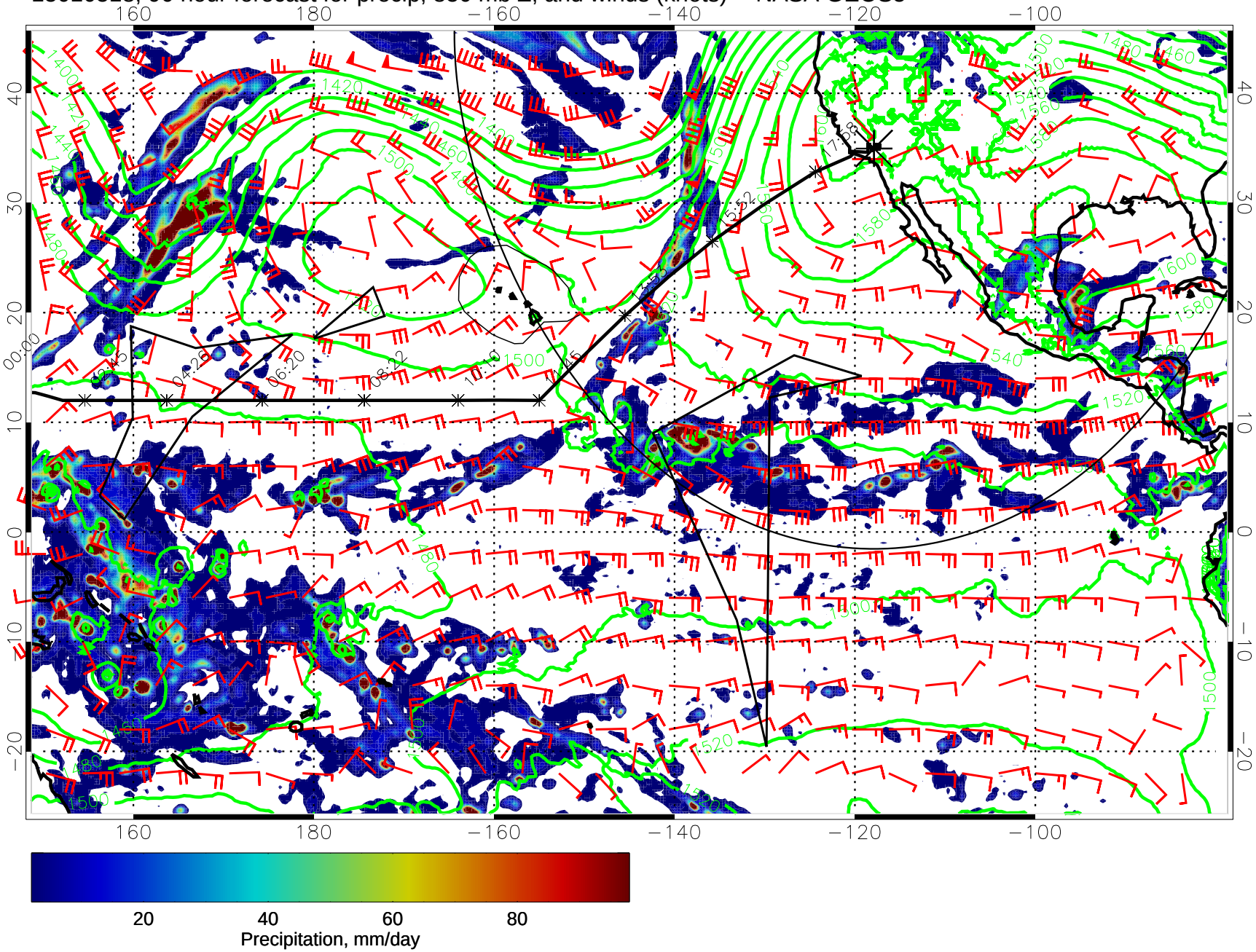

15010600, 96 hour forecast for precip, 850 mb Z, and winds (knots) -- NASA GEOS5

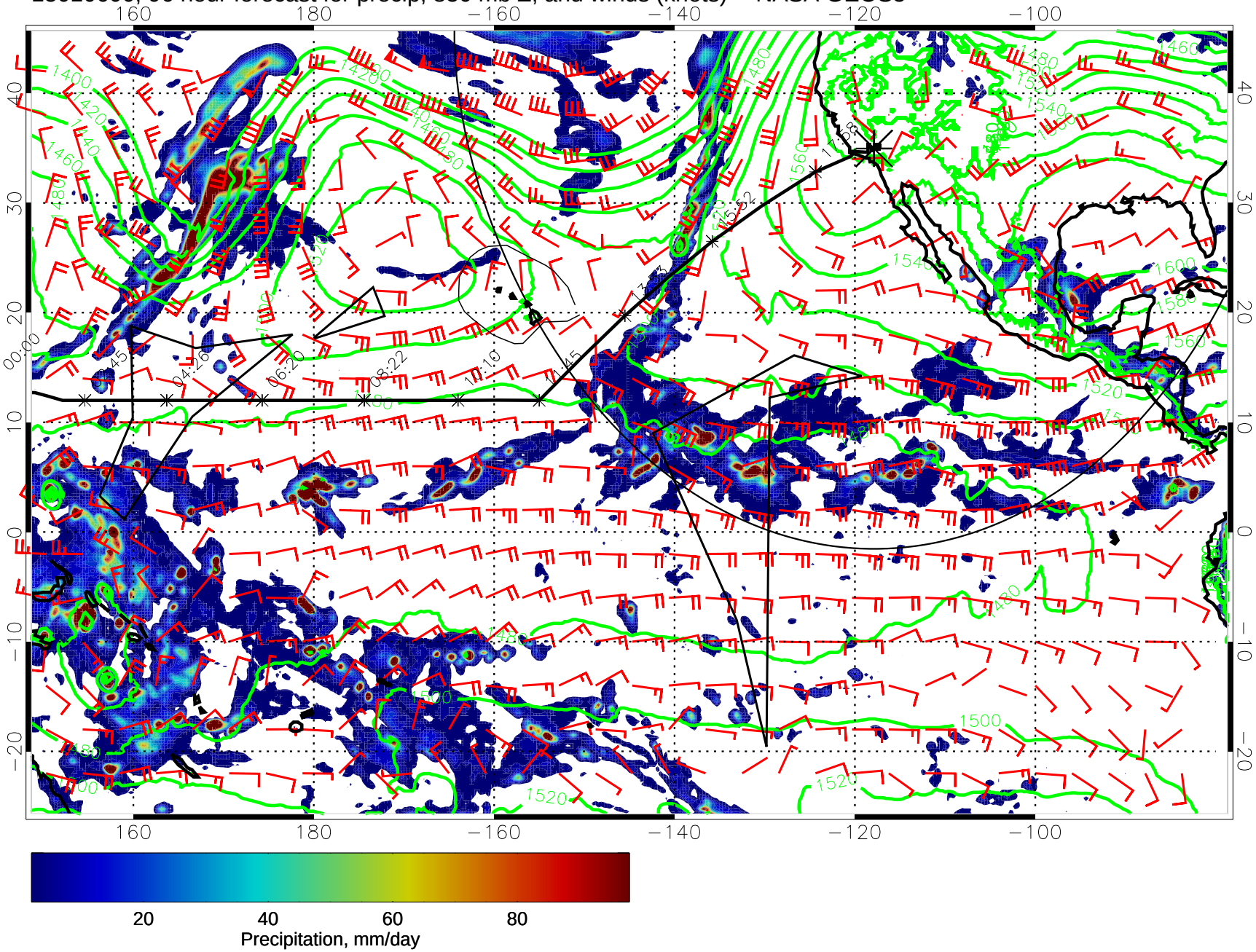

15010606, 102 hour forecast for precip, 850 mb Z, and winds (knots) -- NASA GEOS5

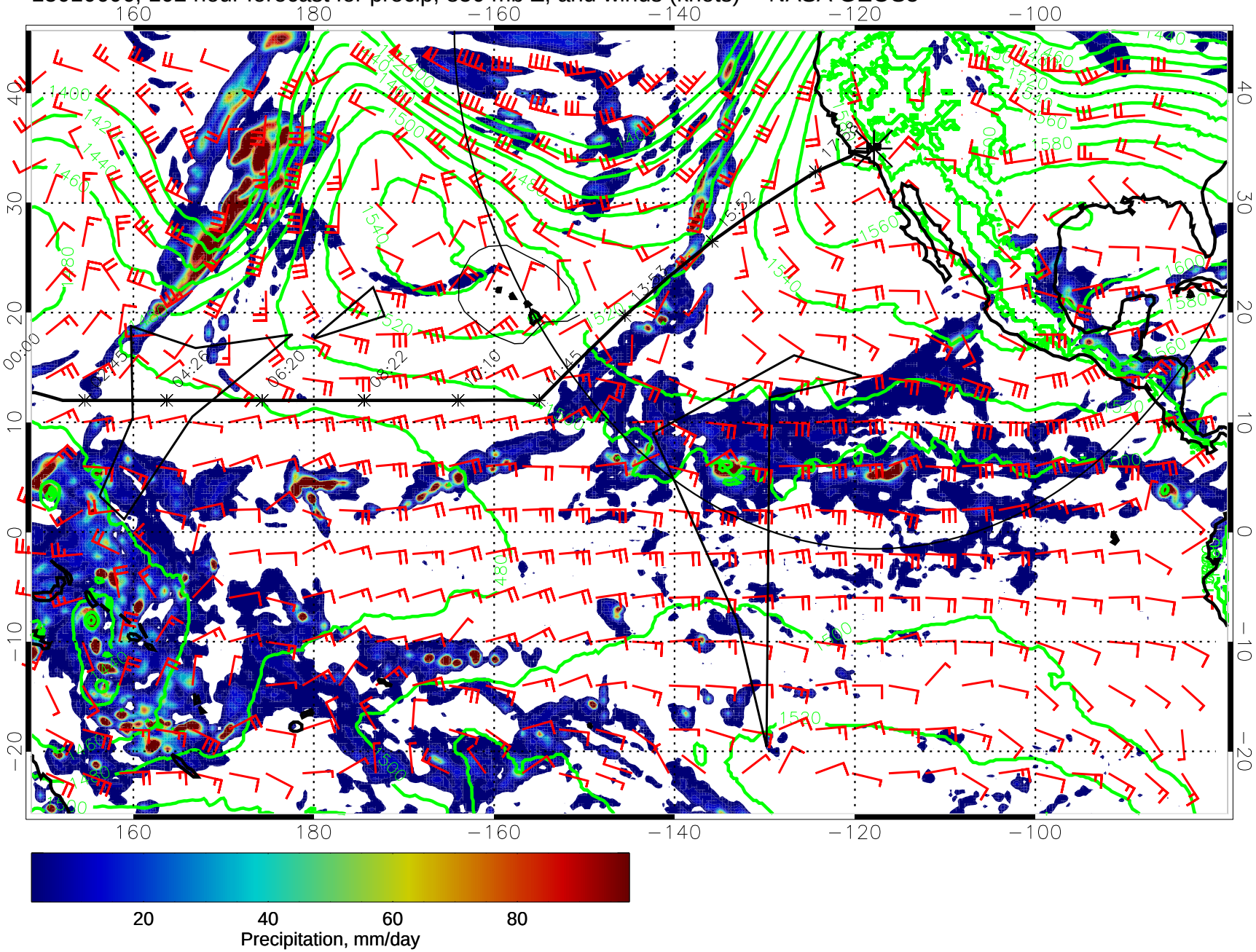

15010612, 108 hour forecast for precip, 850 mb Z, and winds (knots) -- NASA GEOS5

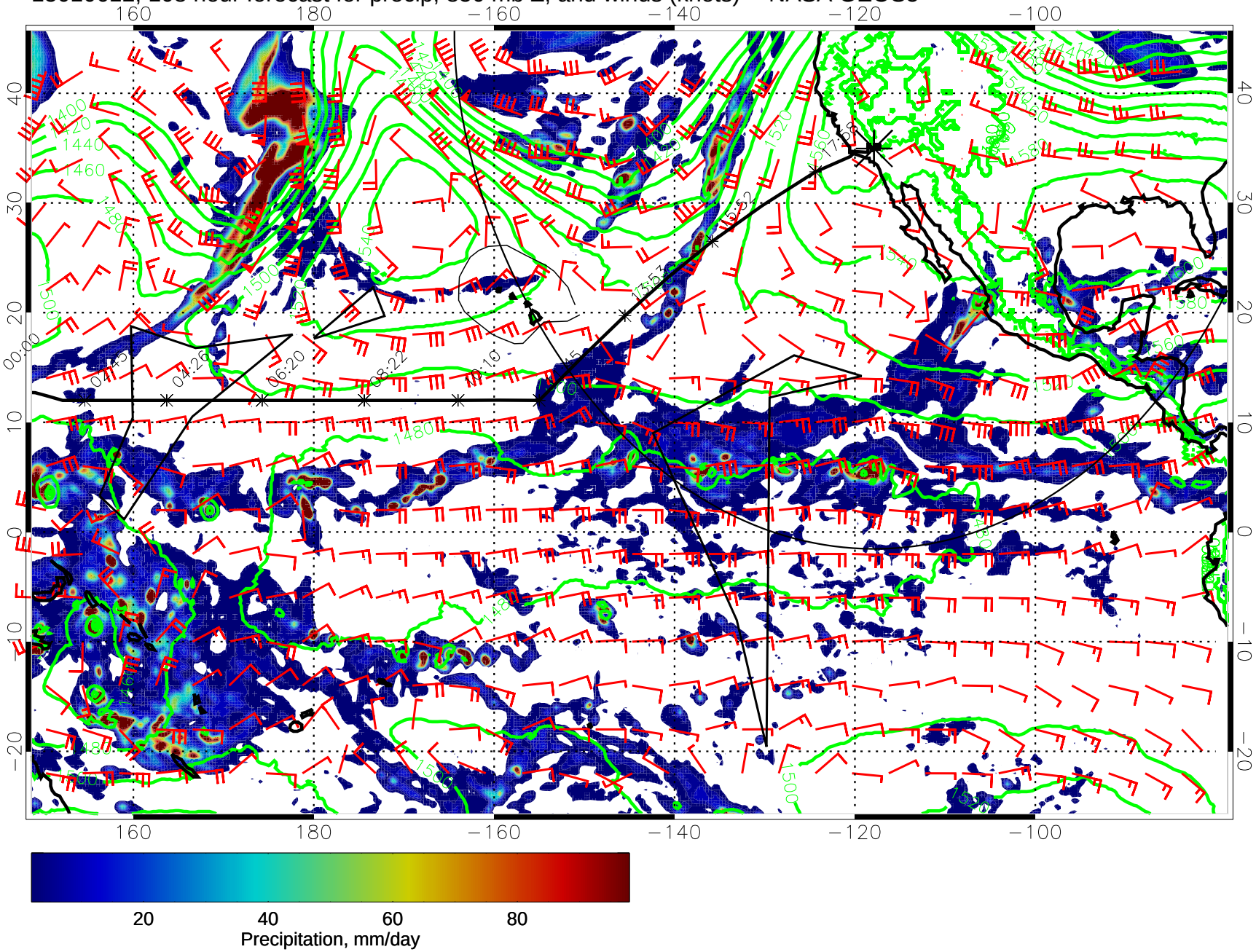

15010618, 114 hour forecast for precip, 850 mb Z, and winds (knots) -- NASA GEOS5

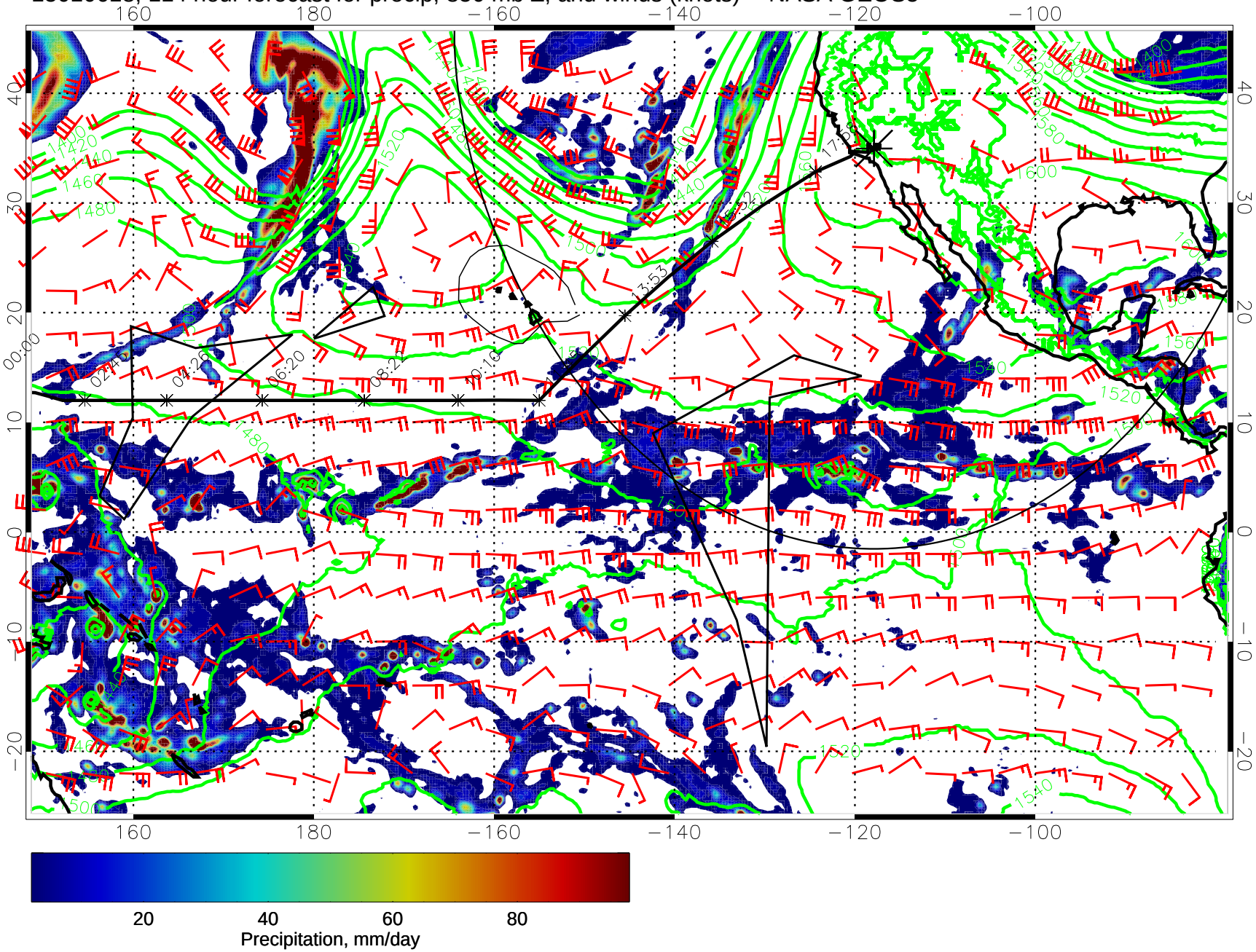
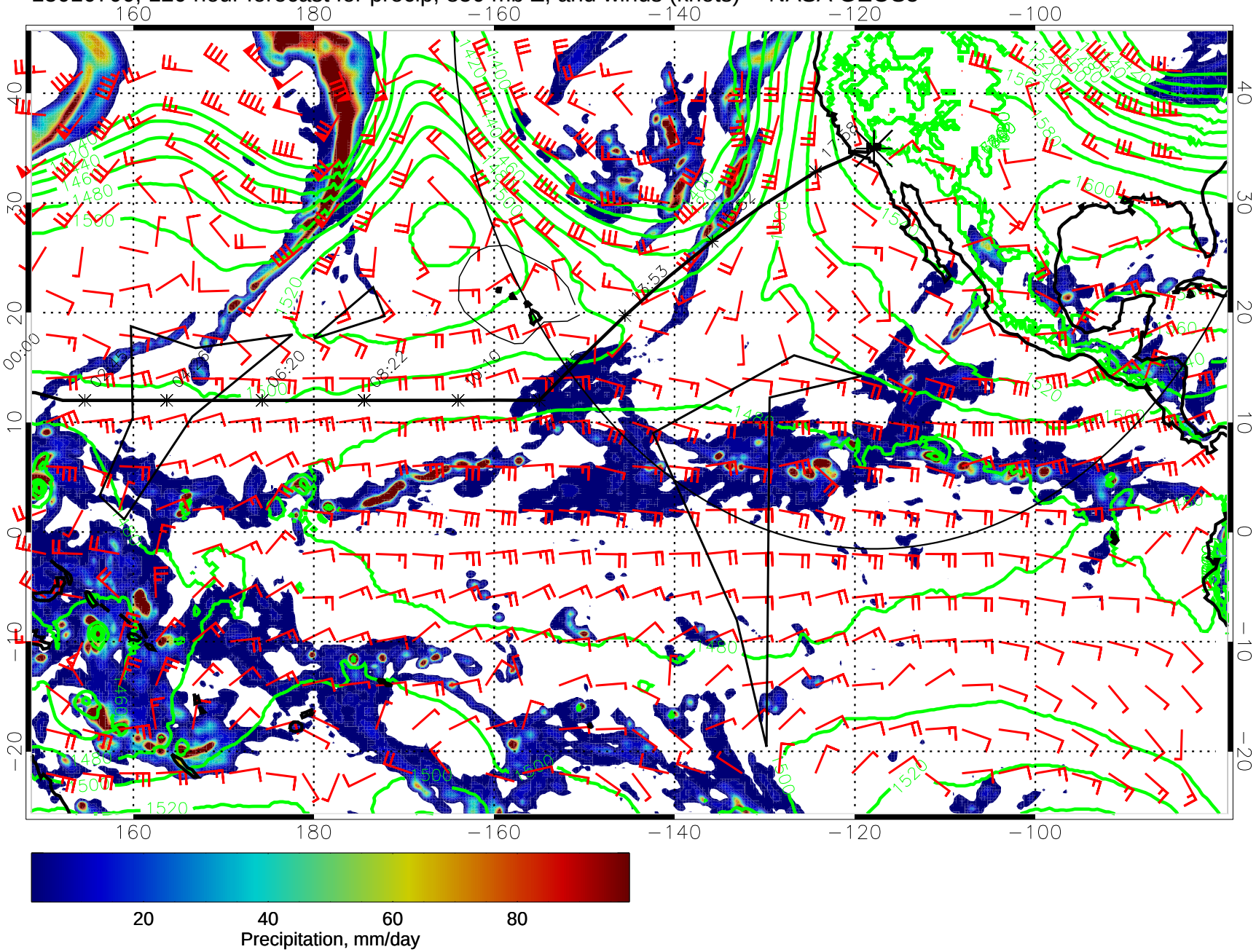
15010700, 120 hour forecast for precip, 850 mb Z, and winds (knots) -- NASA GEOS5