14123006, 6 hour forecast for precip, 925mb Z, and winds (knots) -- NASA GEOS5

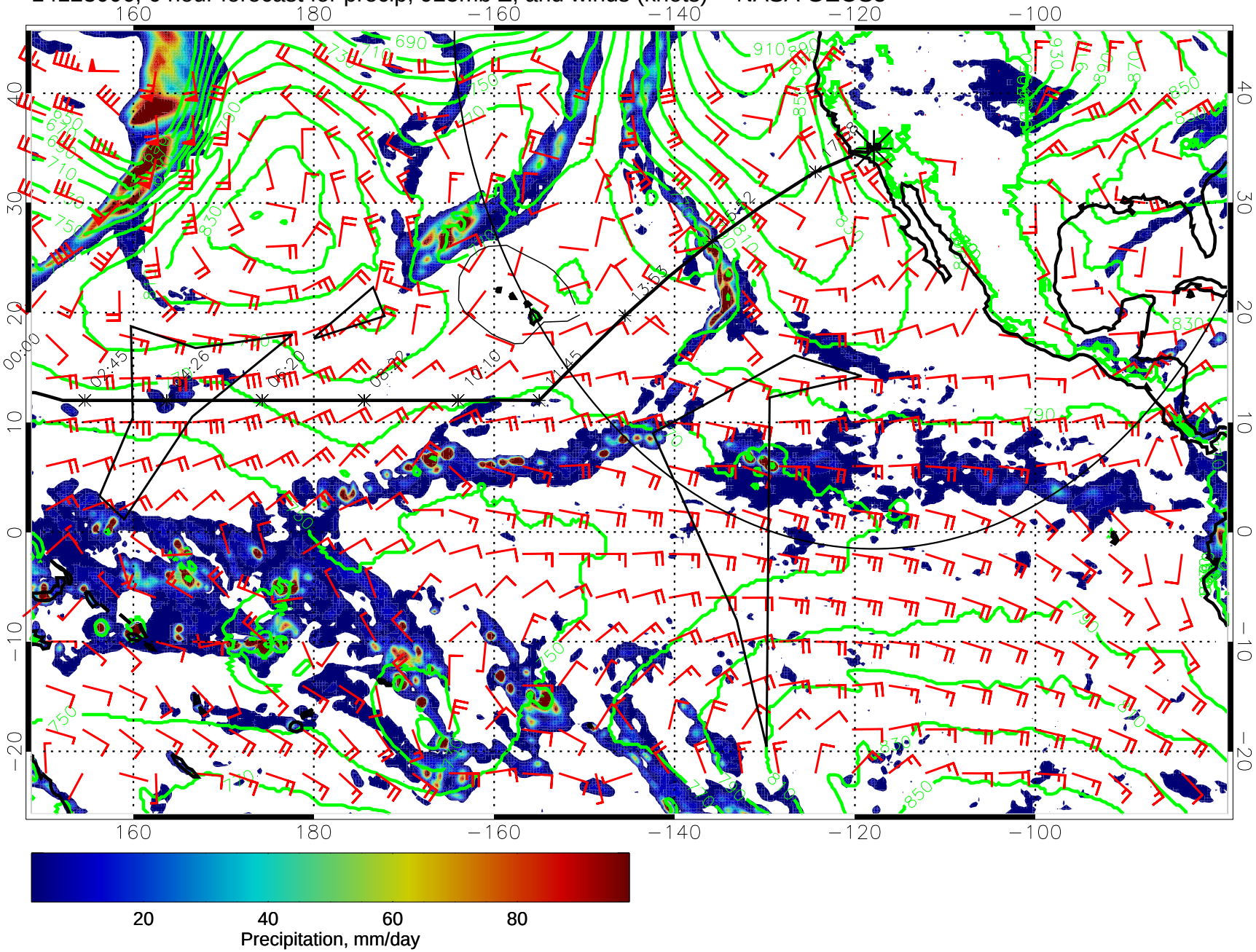

14123012, 12 hour forecast for precip, 925mb Z, and winds (knots) -- NASA GEOS5

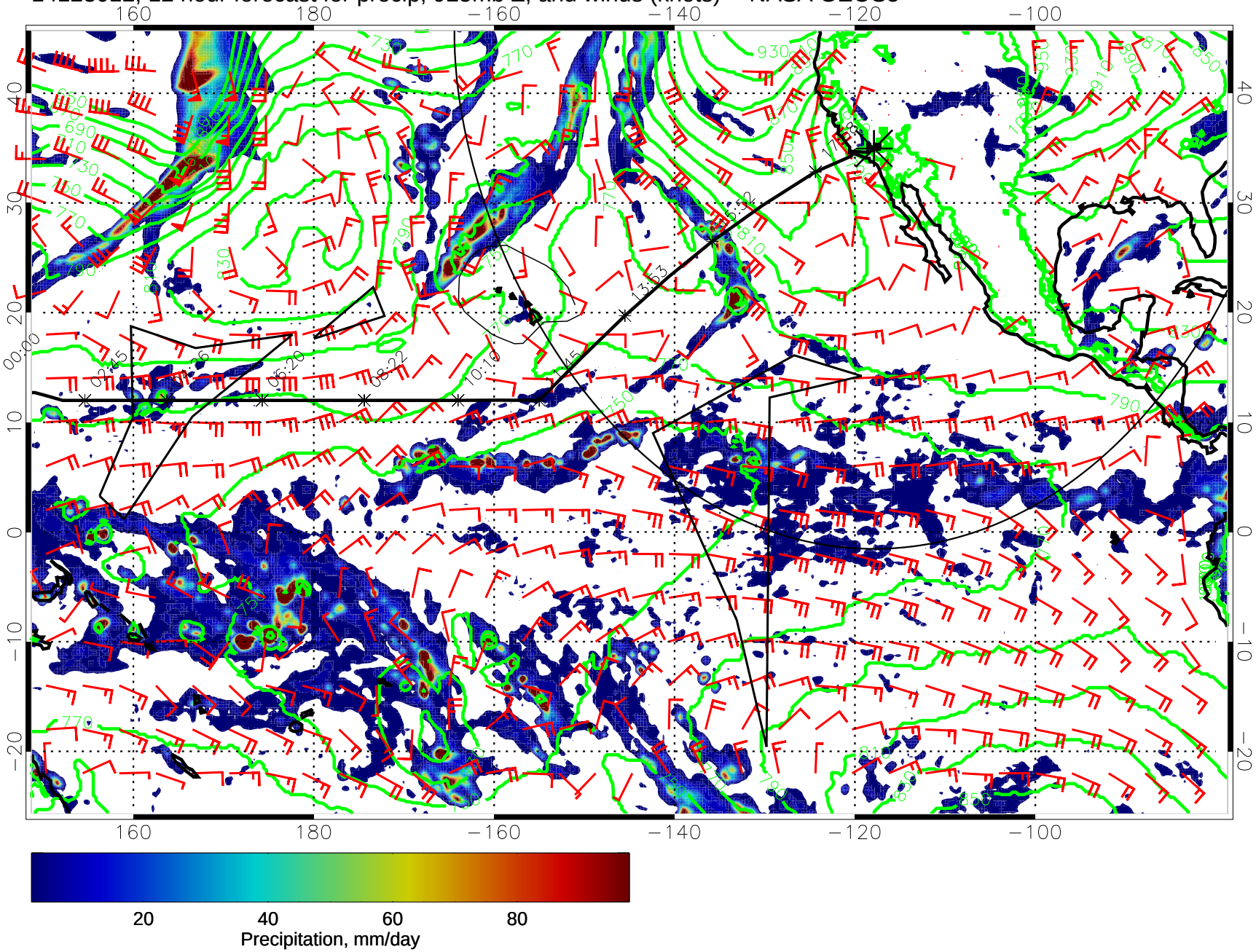

14123018, 18 hour forecast for precip, 925mb Z, and winds (knots) -- NASA GEOS5

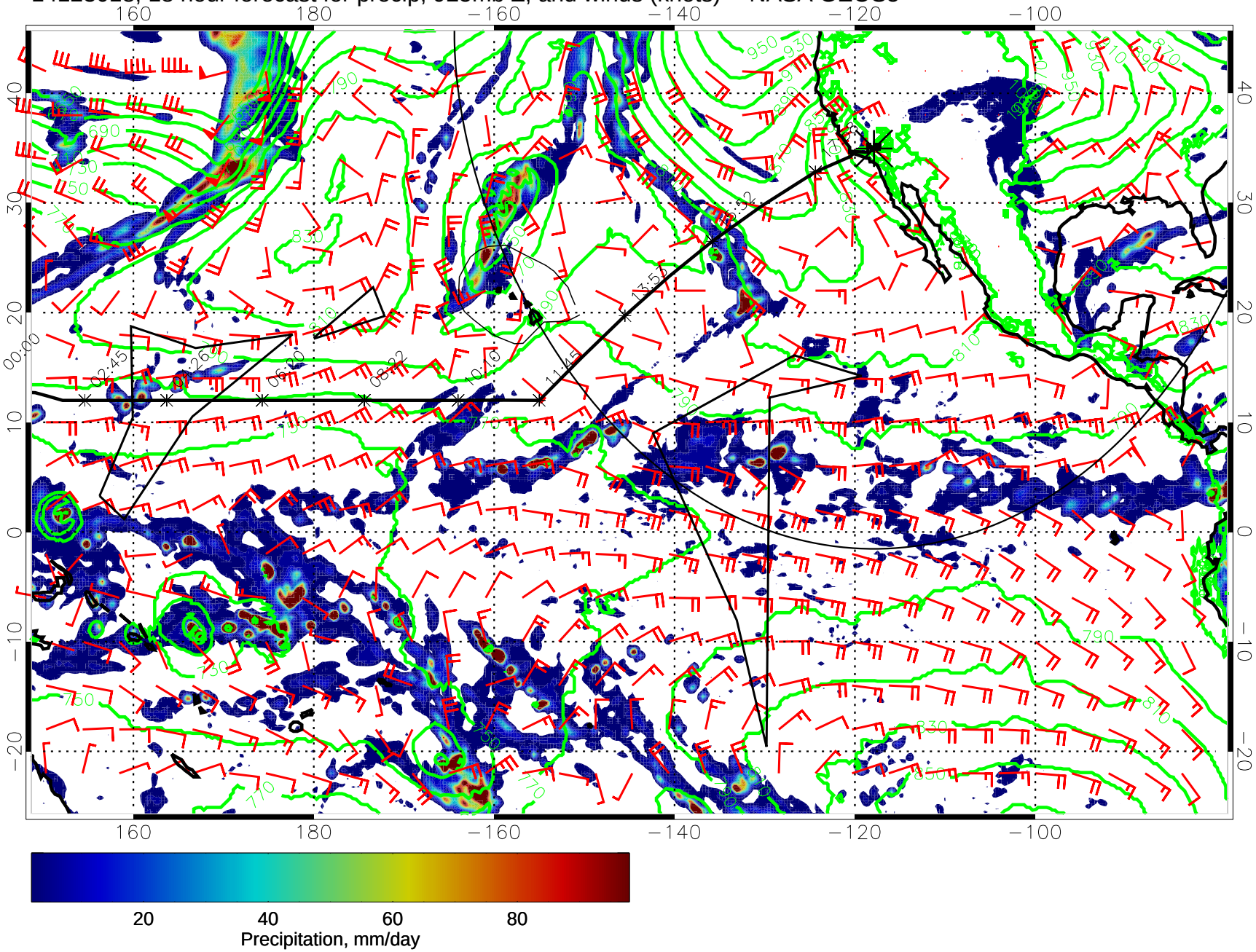

14123100, 24 hour forecast for precip, 925mb Z, and winds (knots) -- NASA GEOS5

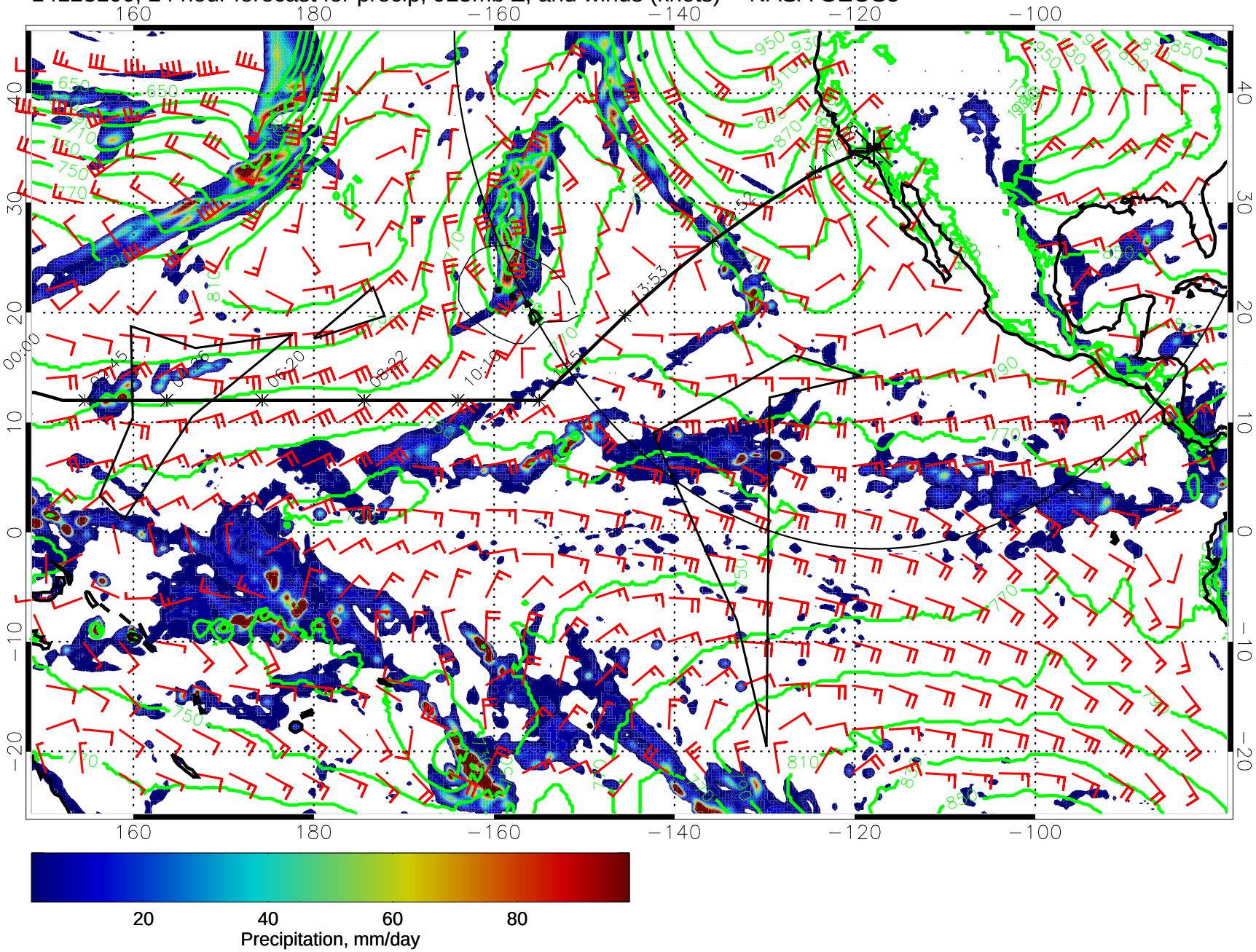

14123106, 30 hour forecast for precip, 925mb Z, and winds (knots) -- NASA GEOS5

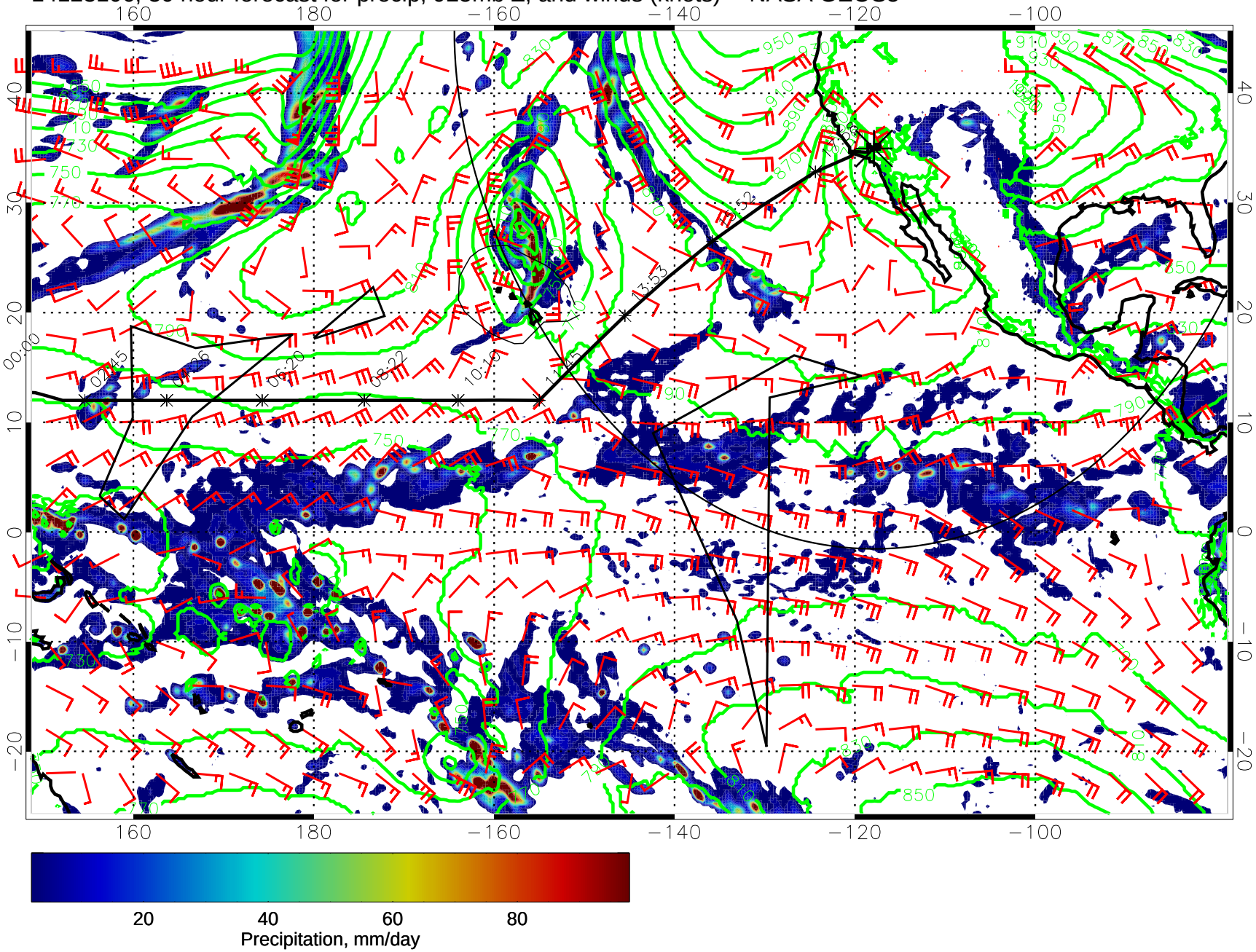

14123112, 36 hour forecast for precip, 925mb Z, and winds (knots) -- NASA GEOS5

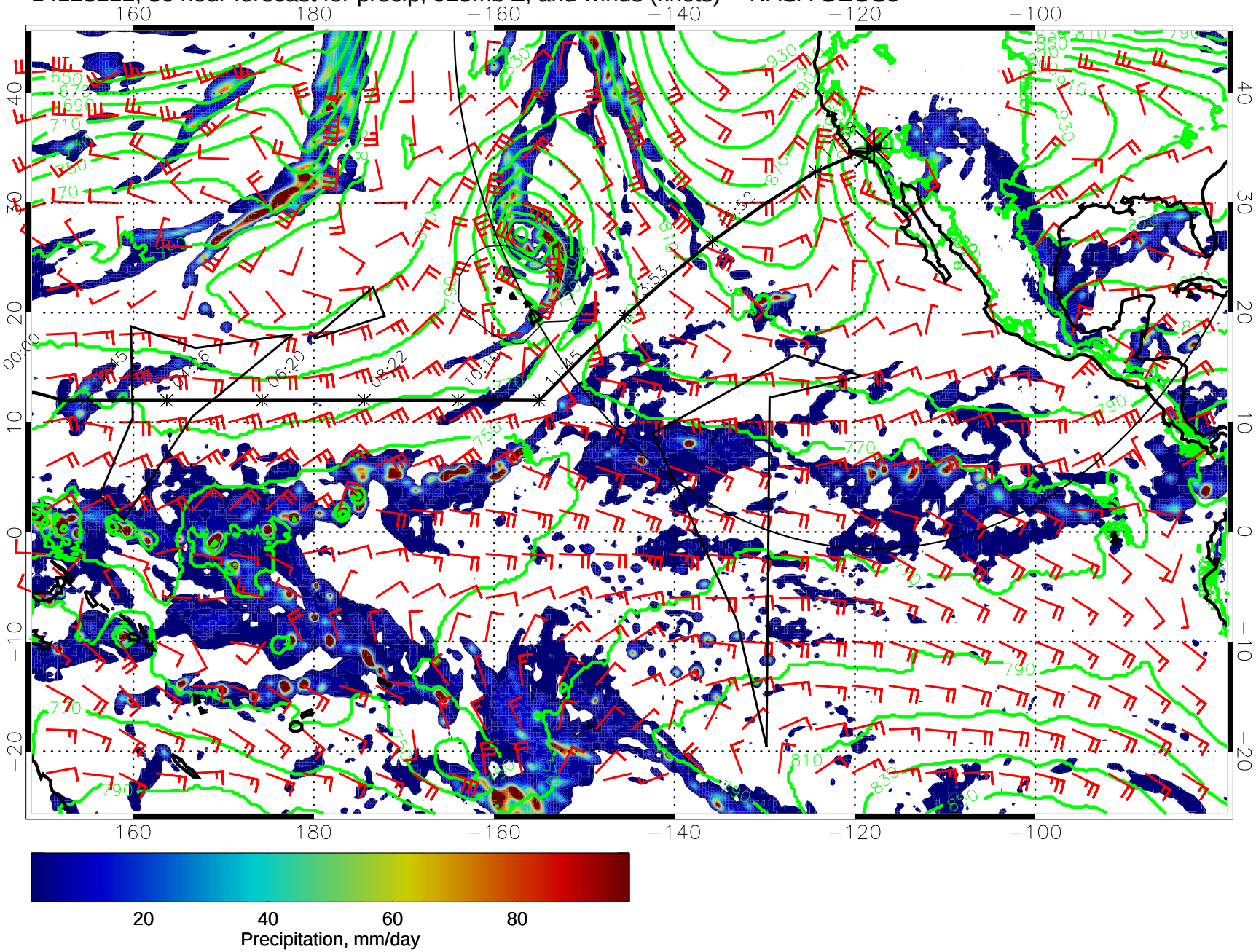

14123118, 42 hour forecast for precip, 925mb Z, and winds (knots) -- NASA GEOS5

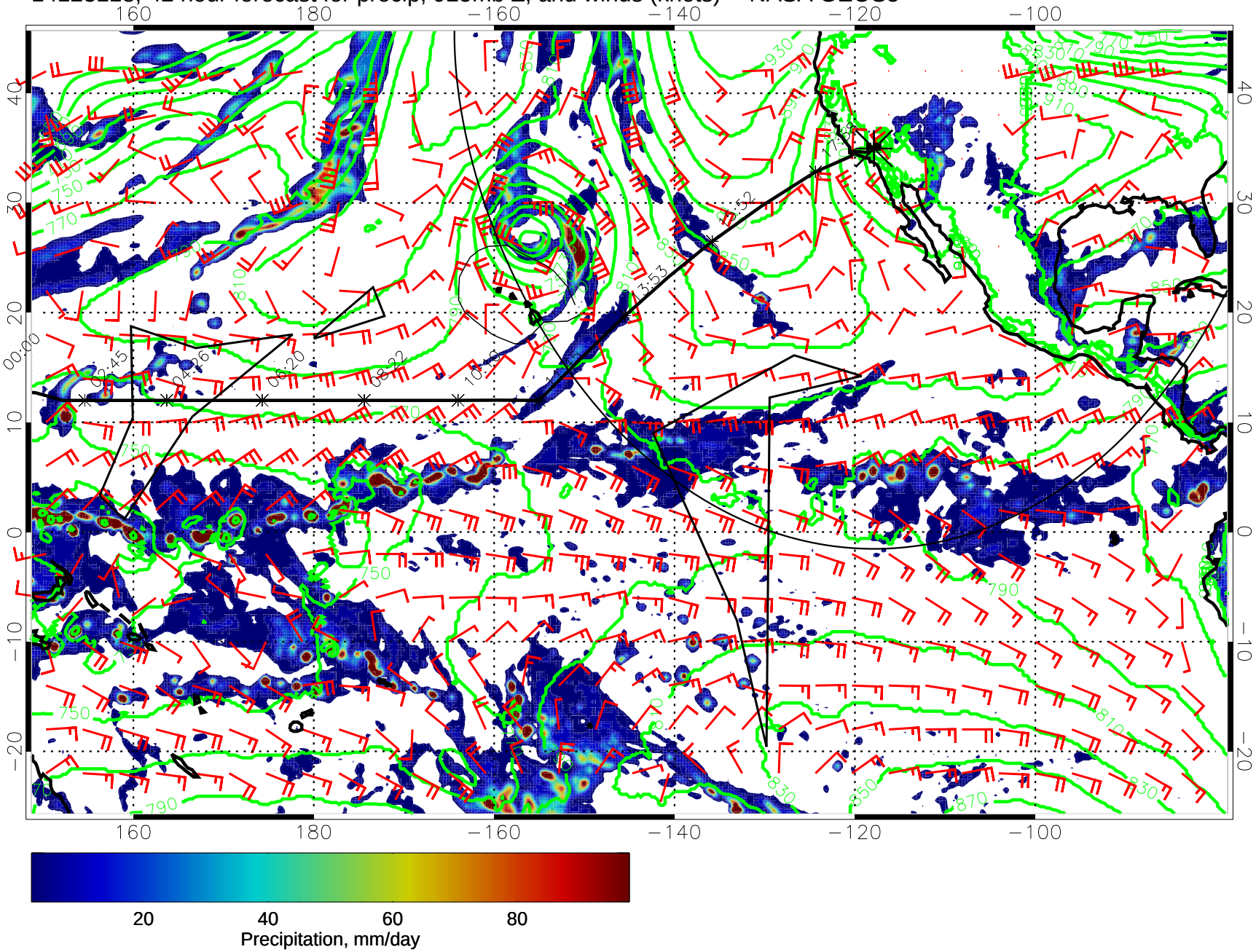

15010100, 48 hour forecast for precip, 925mb Z, and winds (knots) -- NASA GEOS5

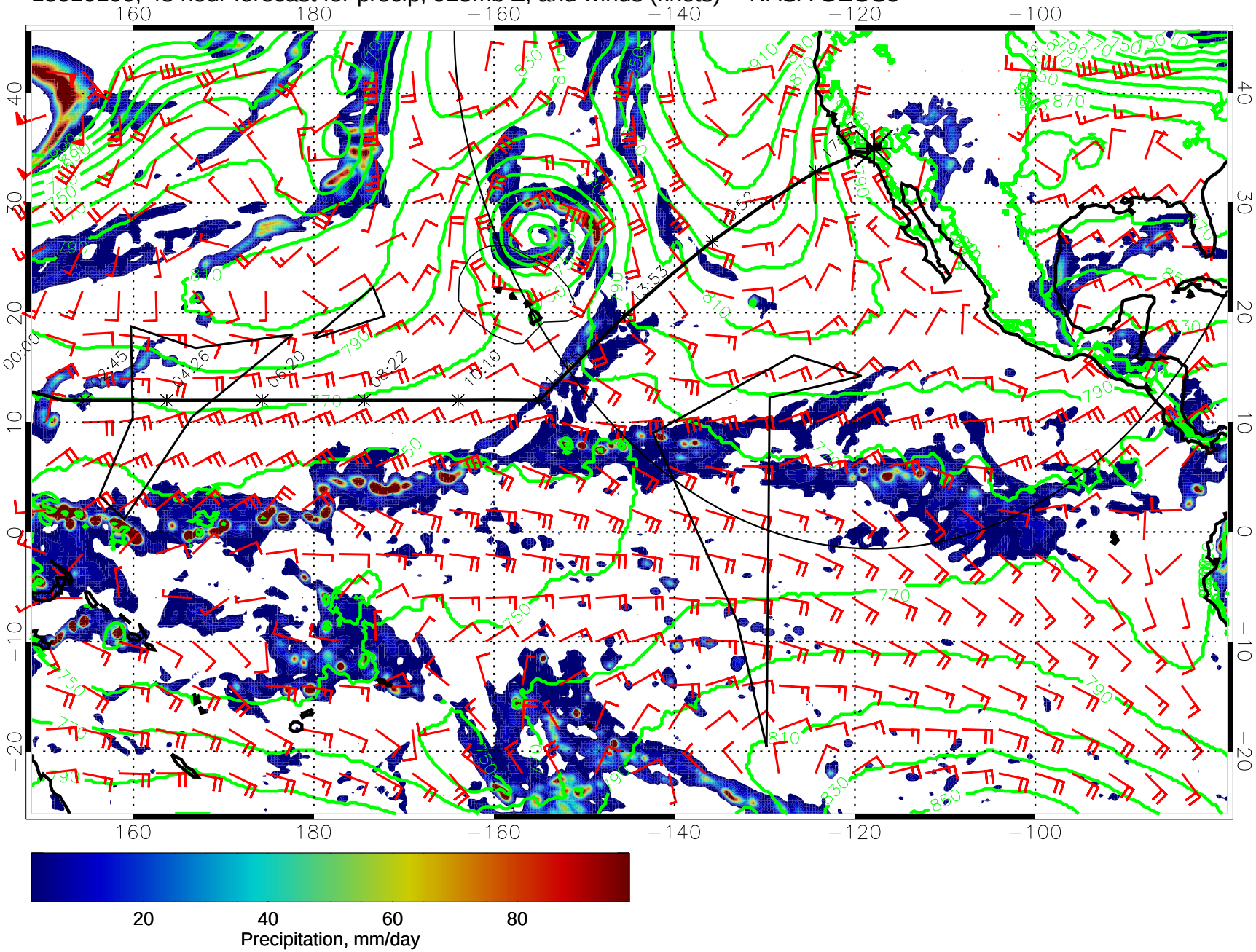

15010106, 54 hour forecast for precip, 925mb Z, and winds (knots) -- NASA GEOS5

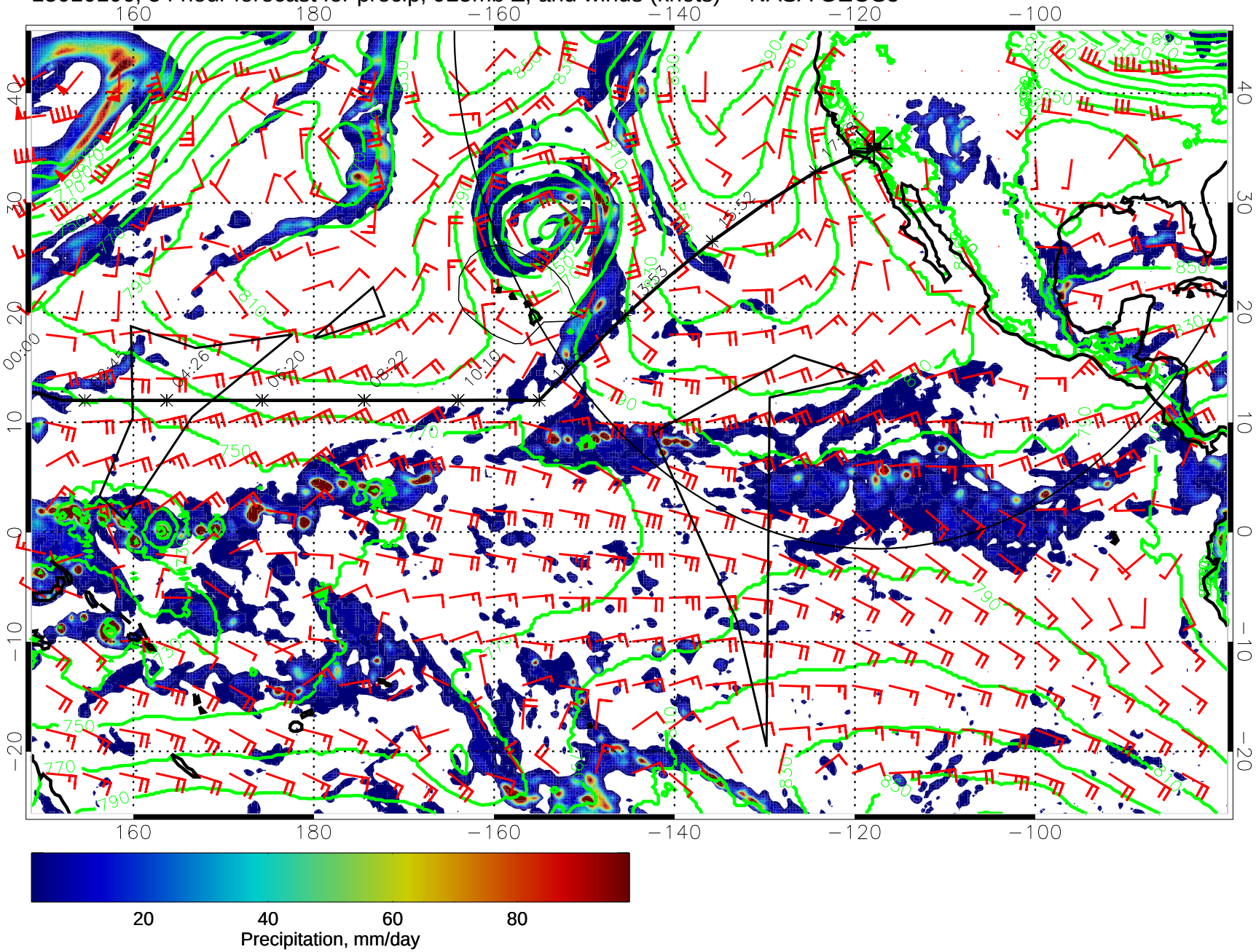

15010112, 60 hour forecast for precip, 925mb Z, and winds (knots) -- NASA GEOS5

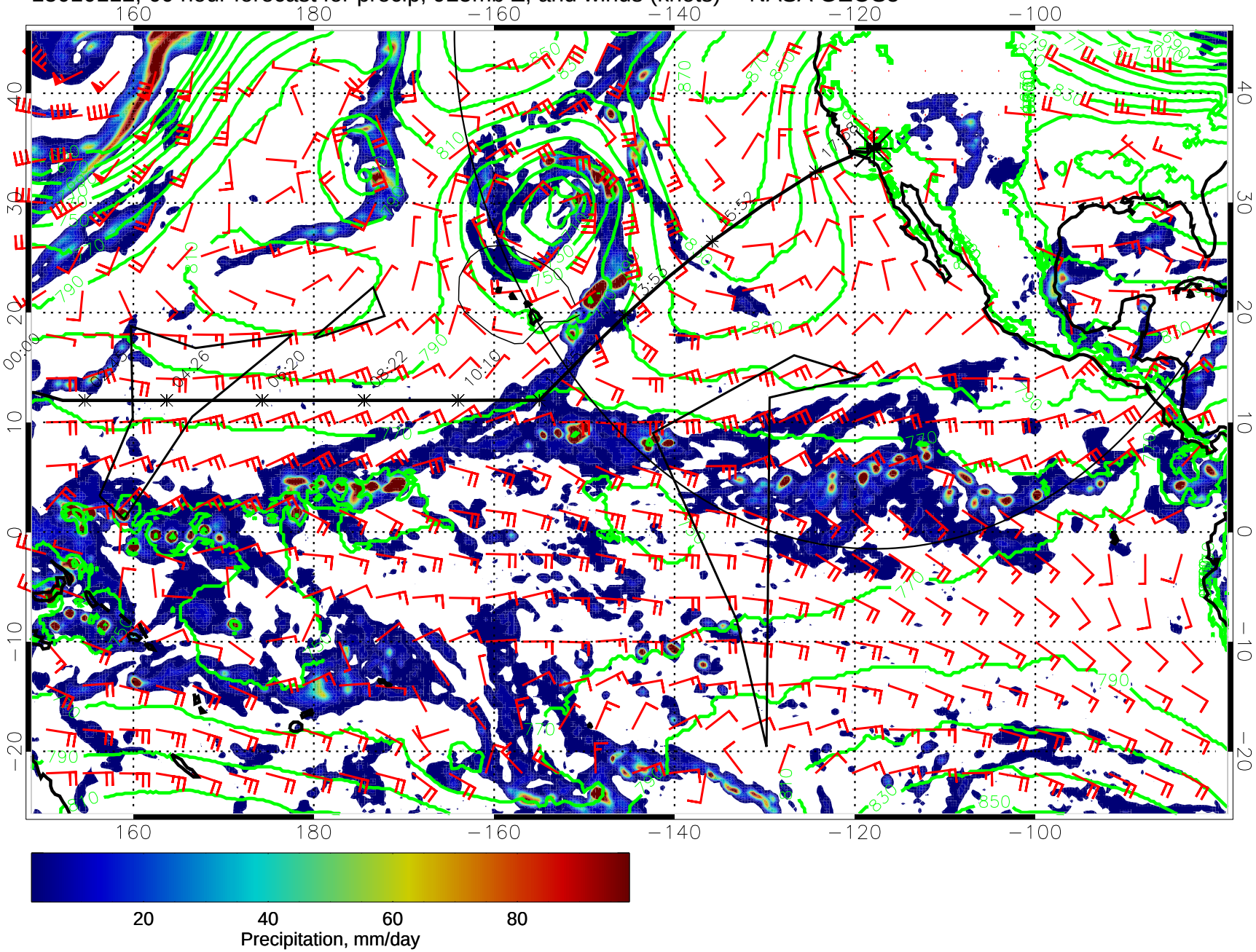

15010118, 66 hour forecast for precip, 925mb Z, and winds (knots) -- NASA GEOS5

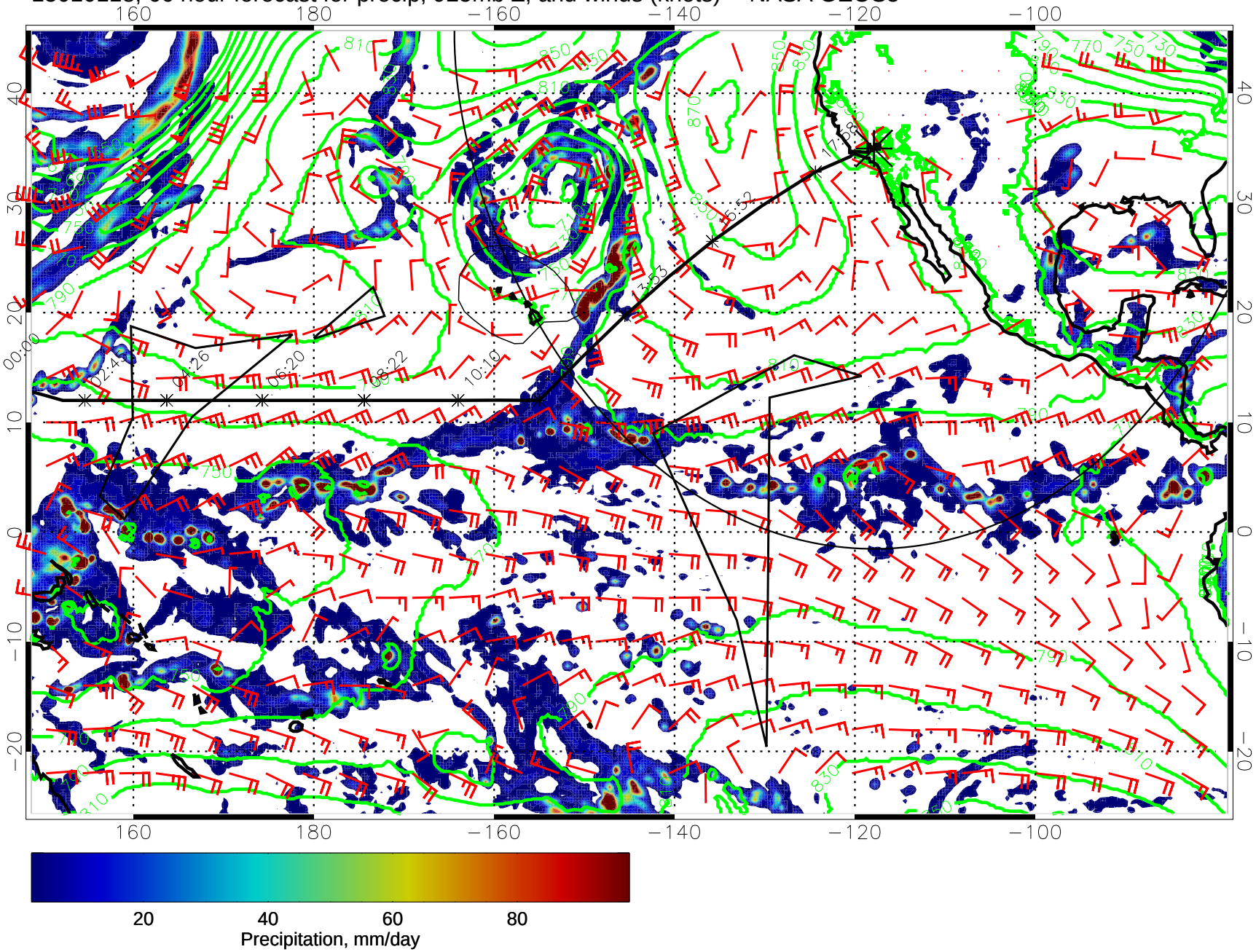

15010200, 72 hour forecast for precip, 925mb Z, and winds (knots) -- NASA GEOS5

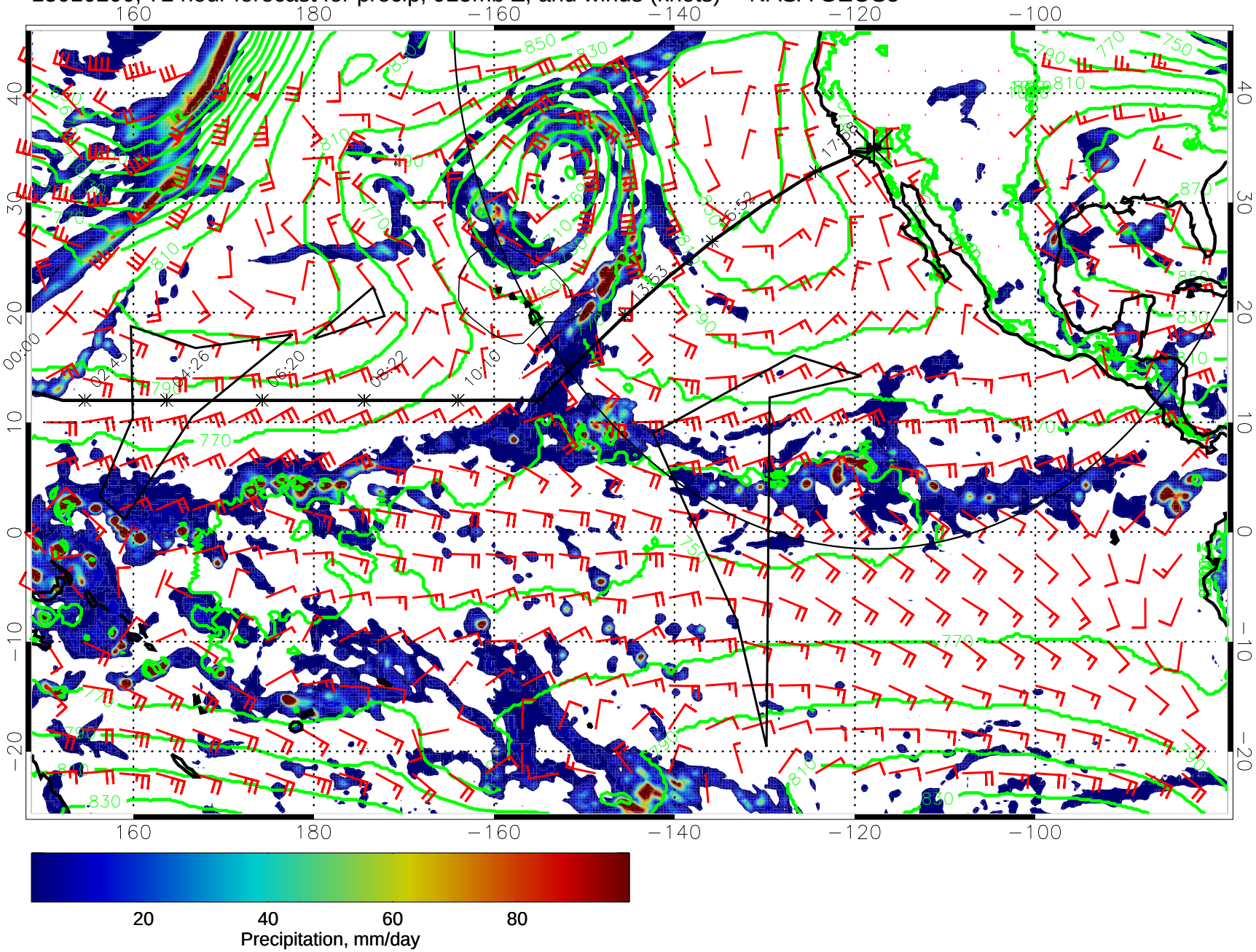

15010206, 78 hour forecast for precip, 925mb Z, and winds (knots) -- NASA GEOS5

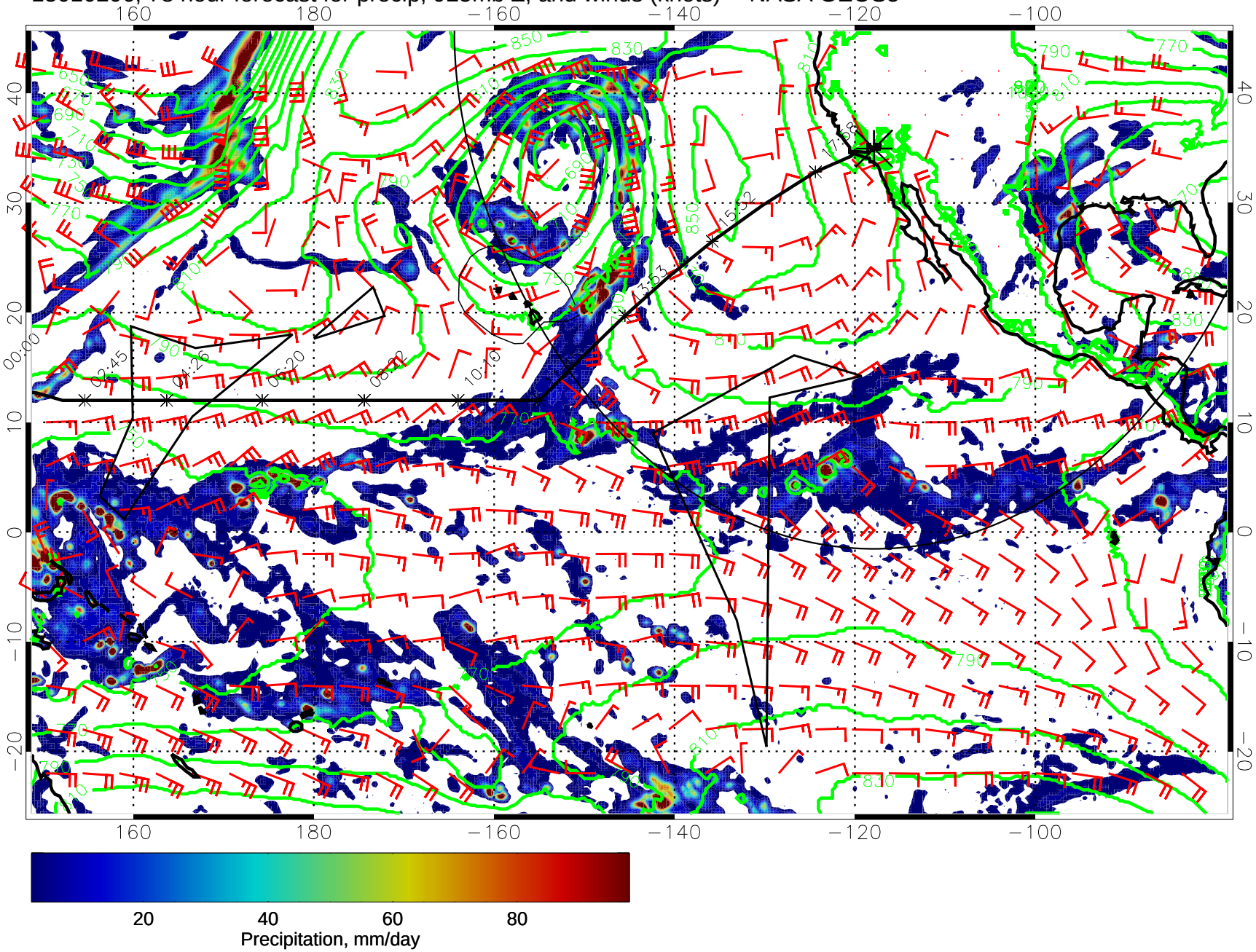

15010212, 84 hour forecast for precip, 925mb Z, and winds (knots) -- NASA GEOS5

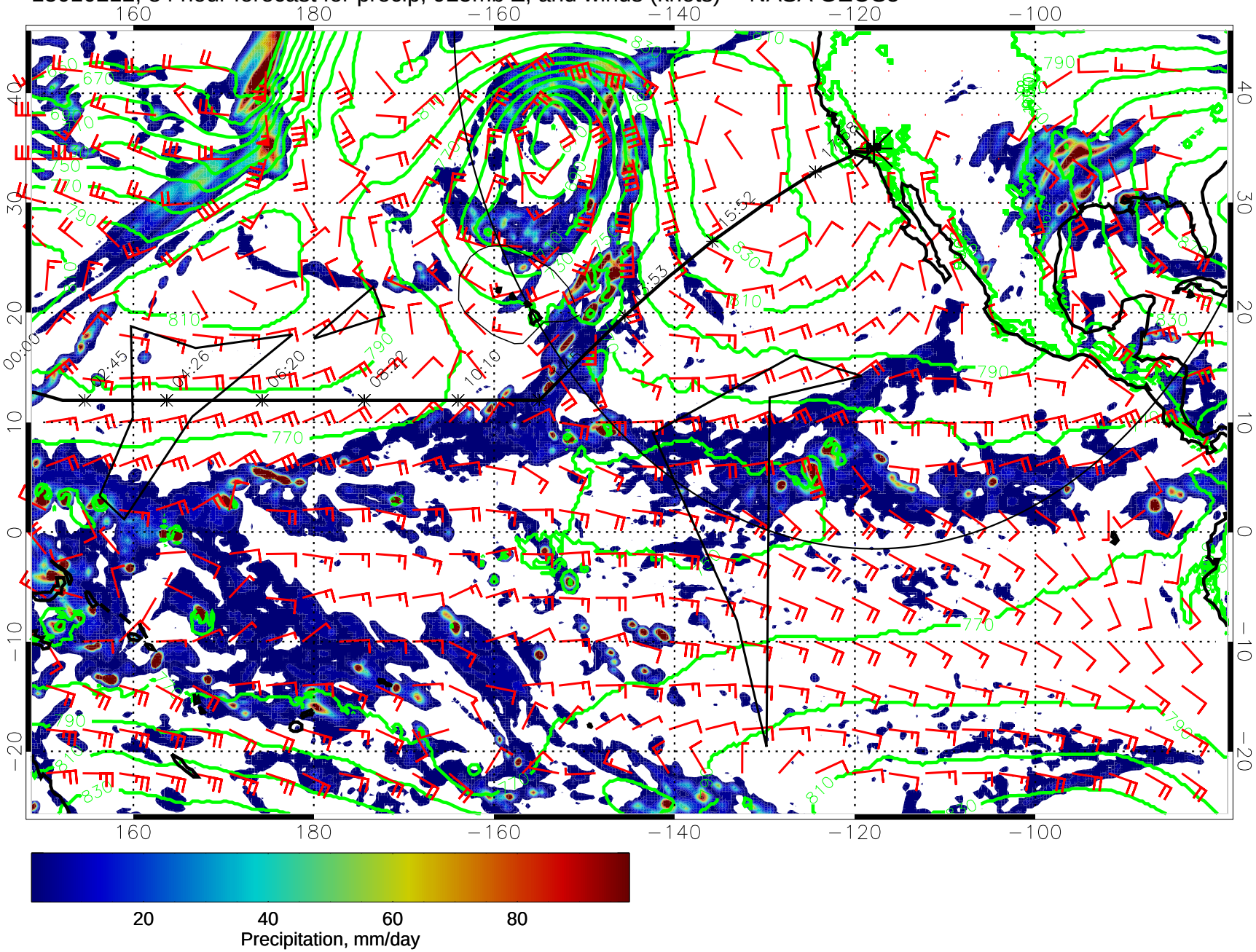

15010218, 90 hour forecast for precip, 925mb Z, and winds (knots) -- NASA GEOS5

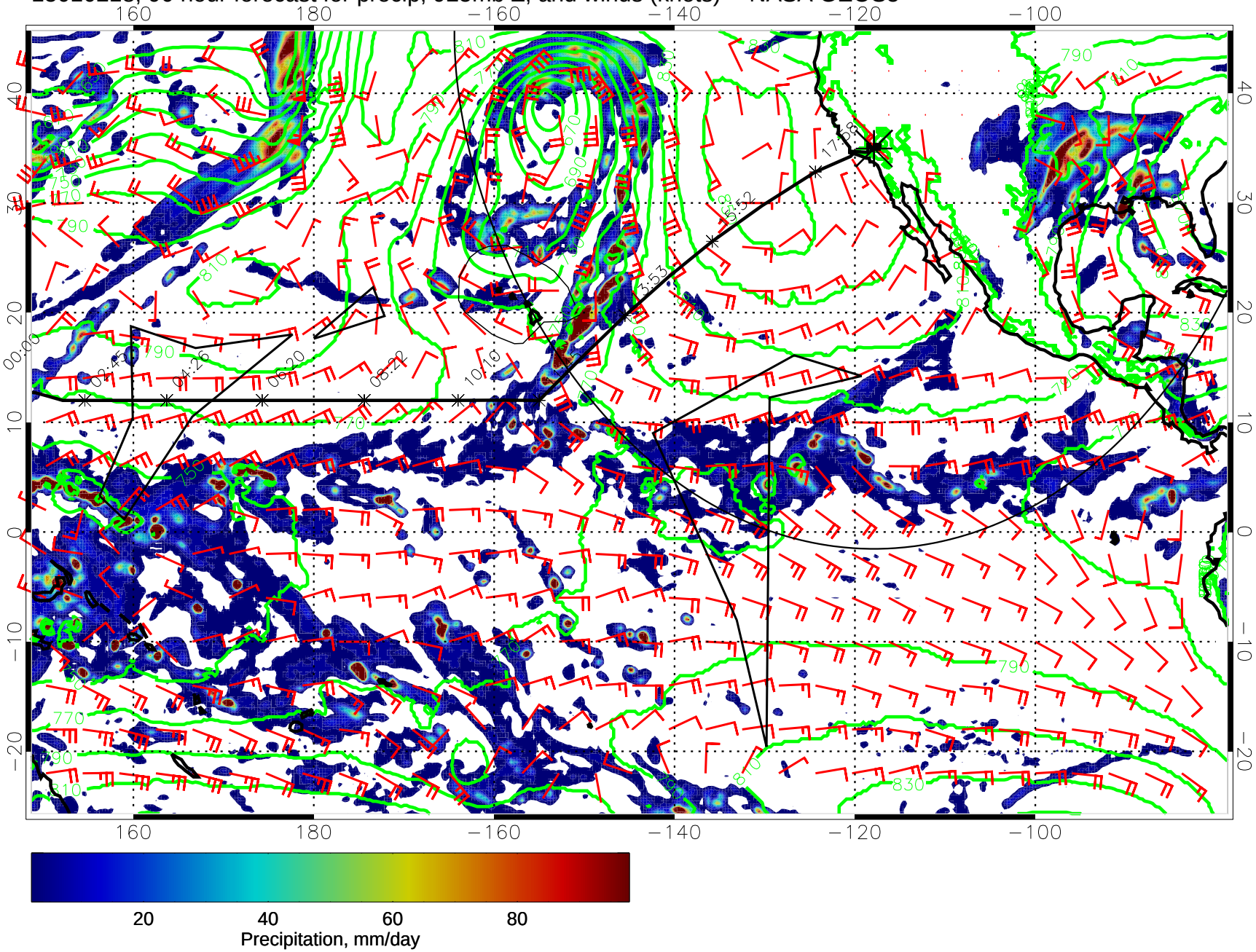

15010300, 96 hour forecast for precip, 925mb Z, and winds (knots) -- NASA GEOS5

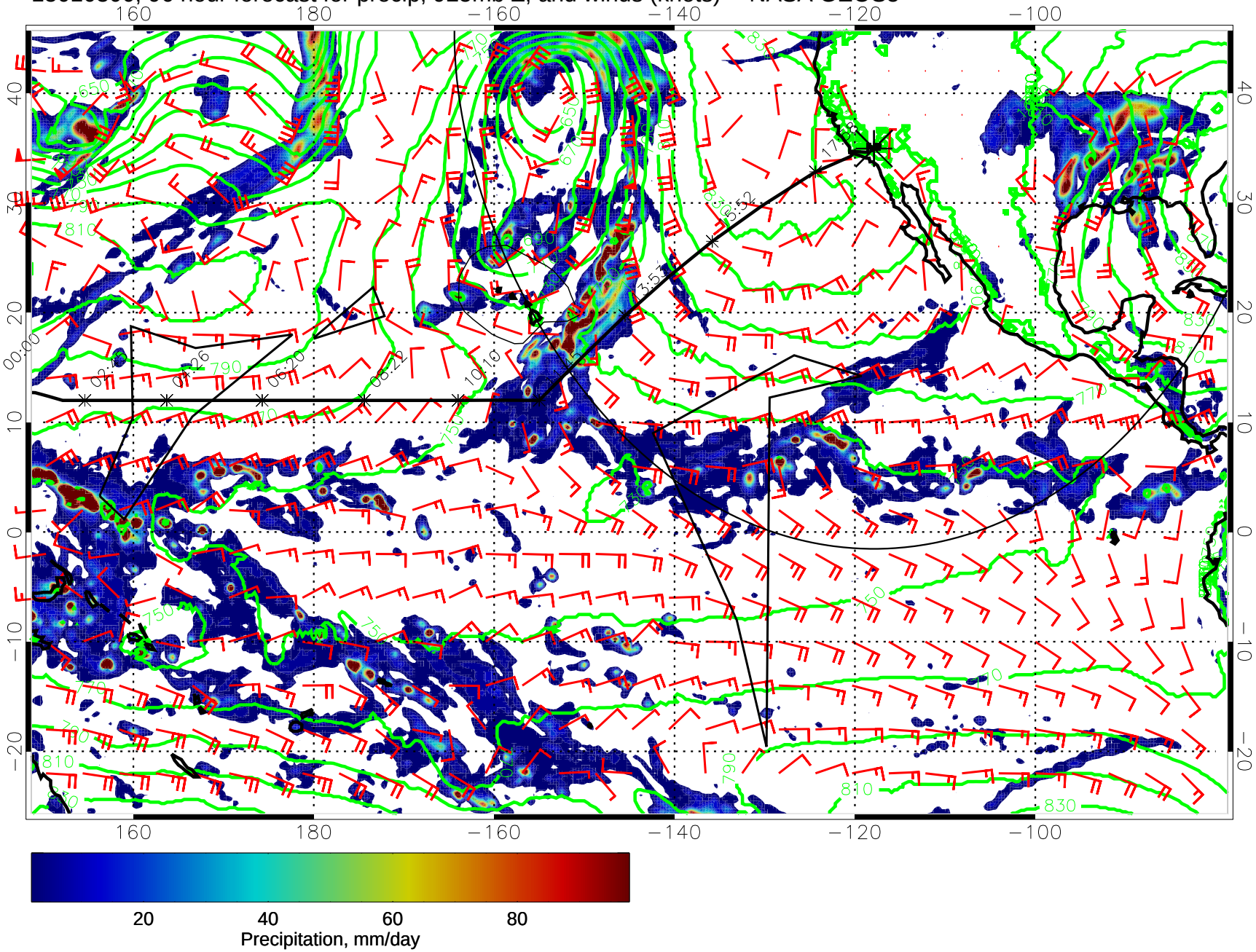

15010306, 102 hour forecast for precip, 925mb Z, and winds (knots) -- NASA GEOS5

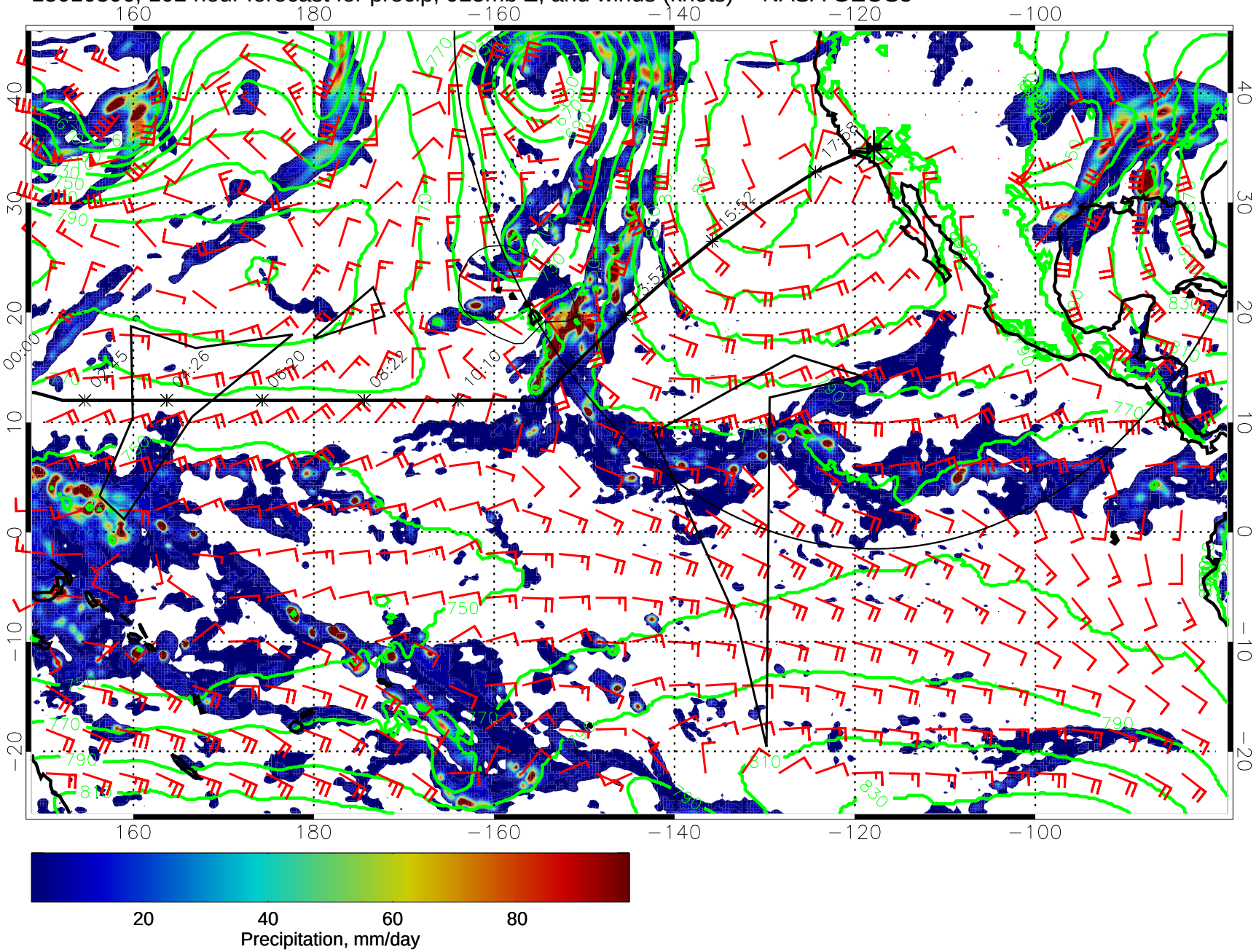

15010312, 108 hour forecast for precip, 925mb Z, and winds (knots) -- NASA GEOS5

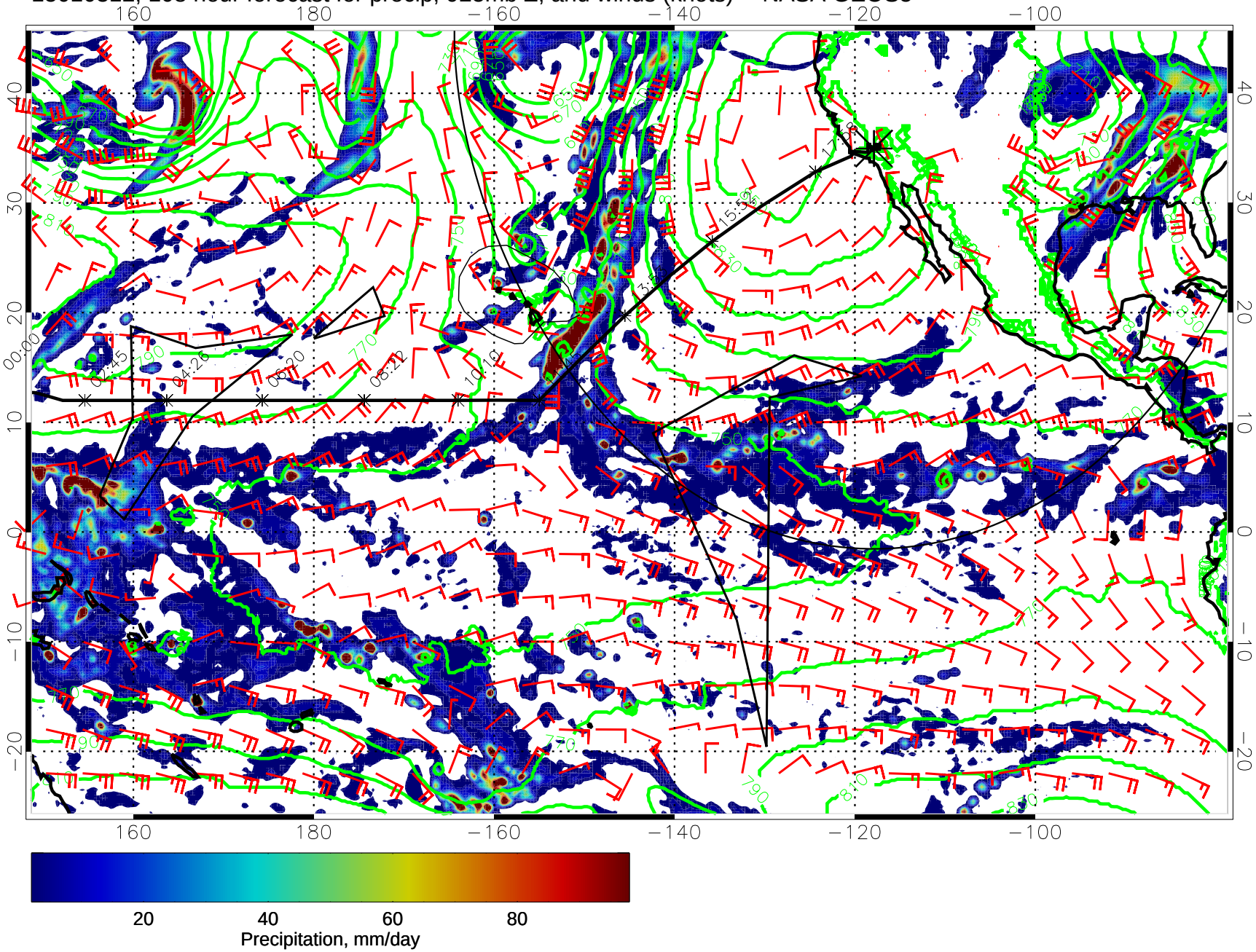

15010318, 114 hour forecast for precip, 925mb Z, and winds (knots) -- NASA GEOS5

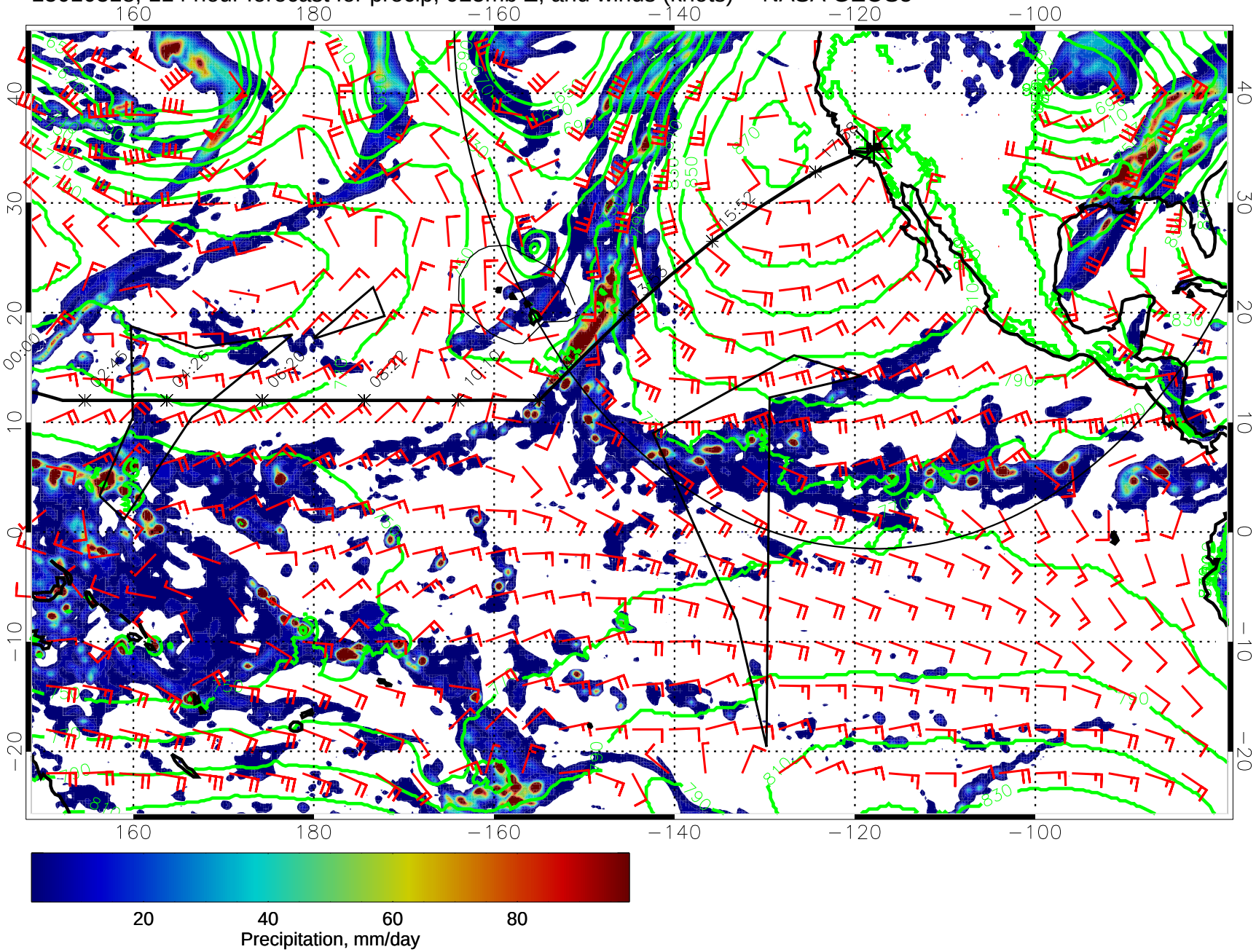
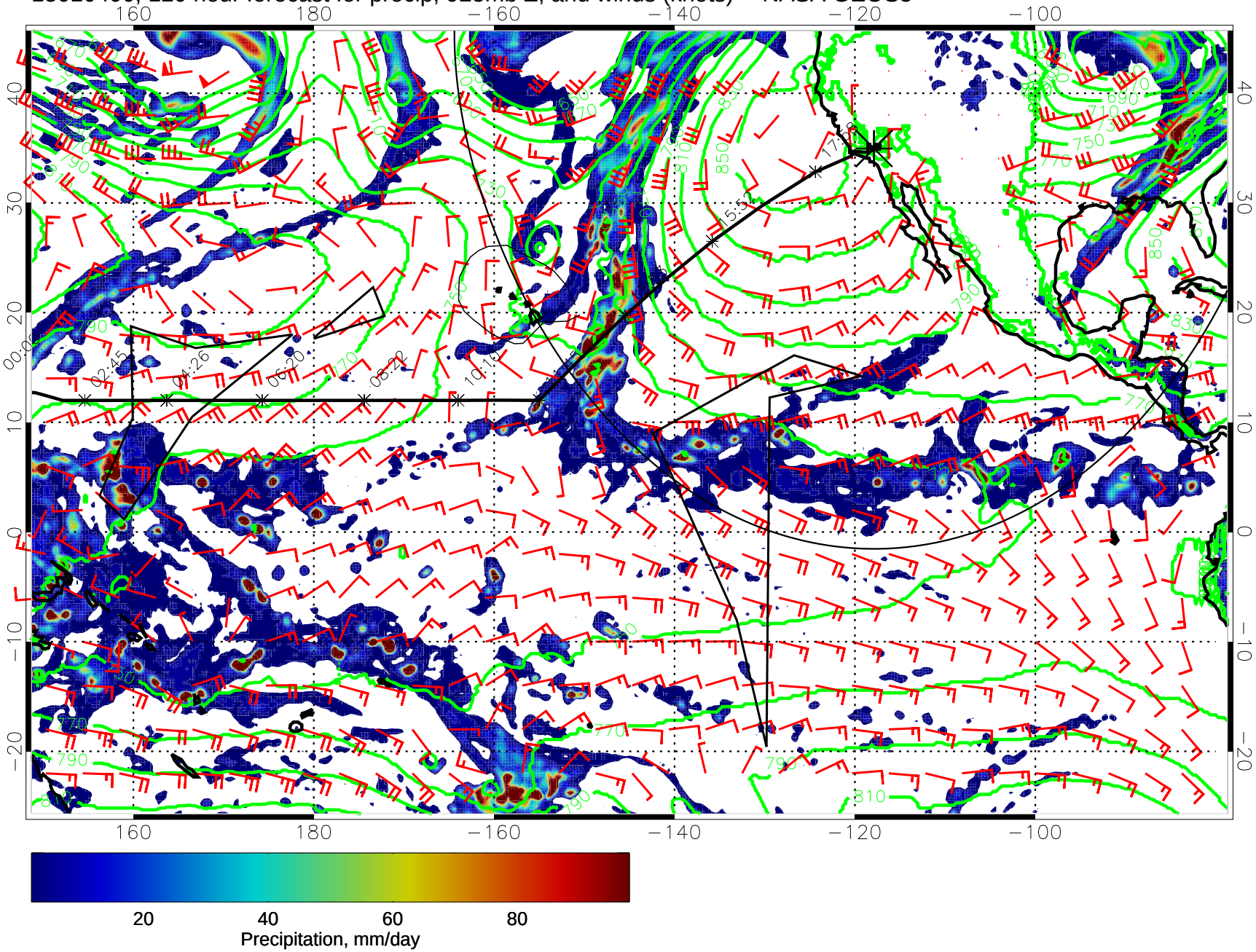
15010400, 120 hour forecast for precip, 925mb Z, and winds (knots) -- NASA GEOS5