14121906, 6 hour forecast for precip, 925mb Z, and winds (knots) -- NASA GEOS5

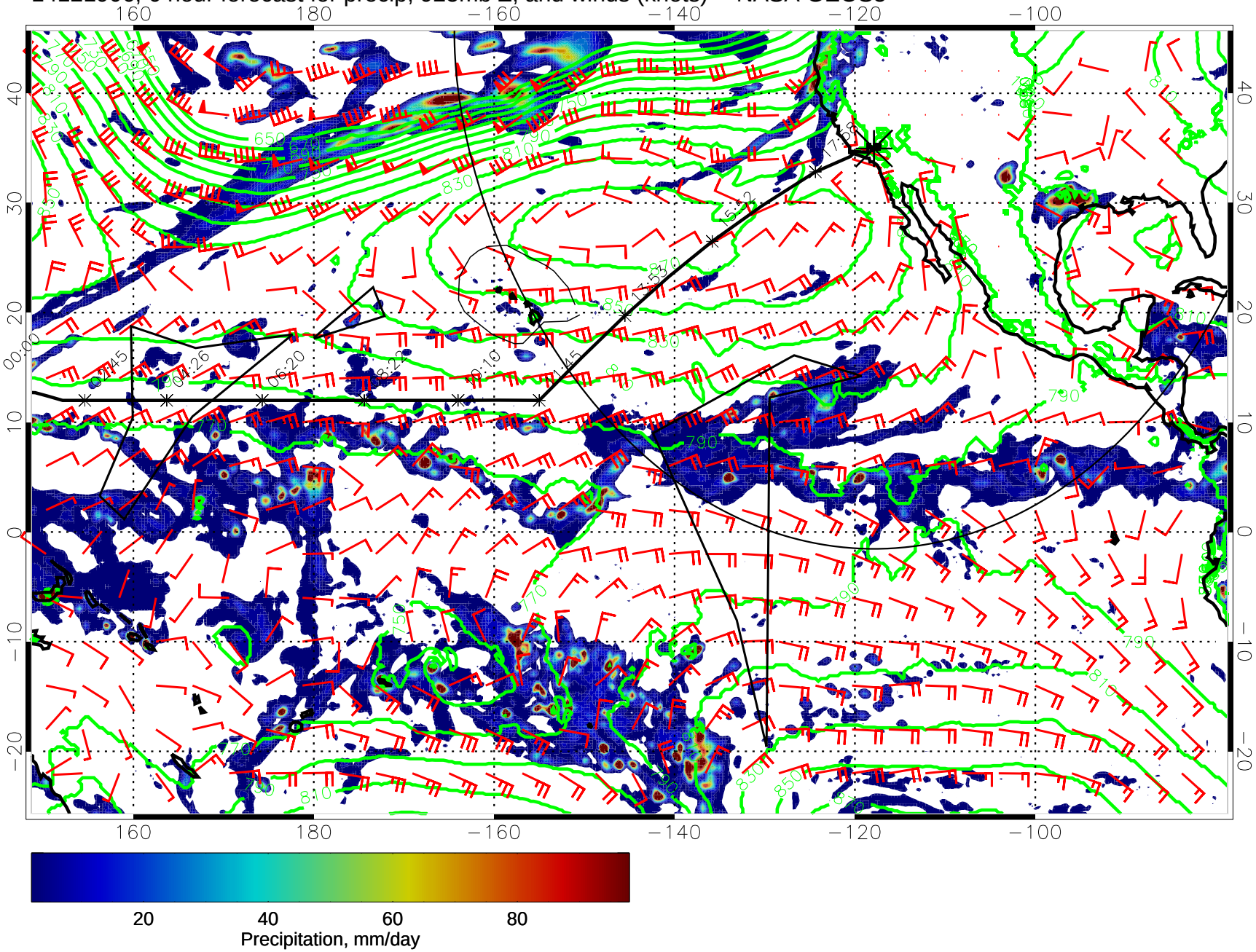

14121912, 12 hour forecast for precip, 925mb Z, and winds (knots) -- NASA GEOS5

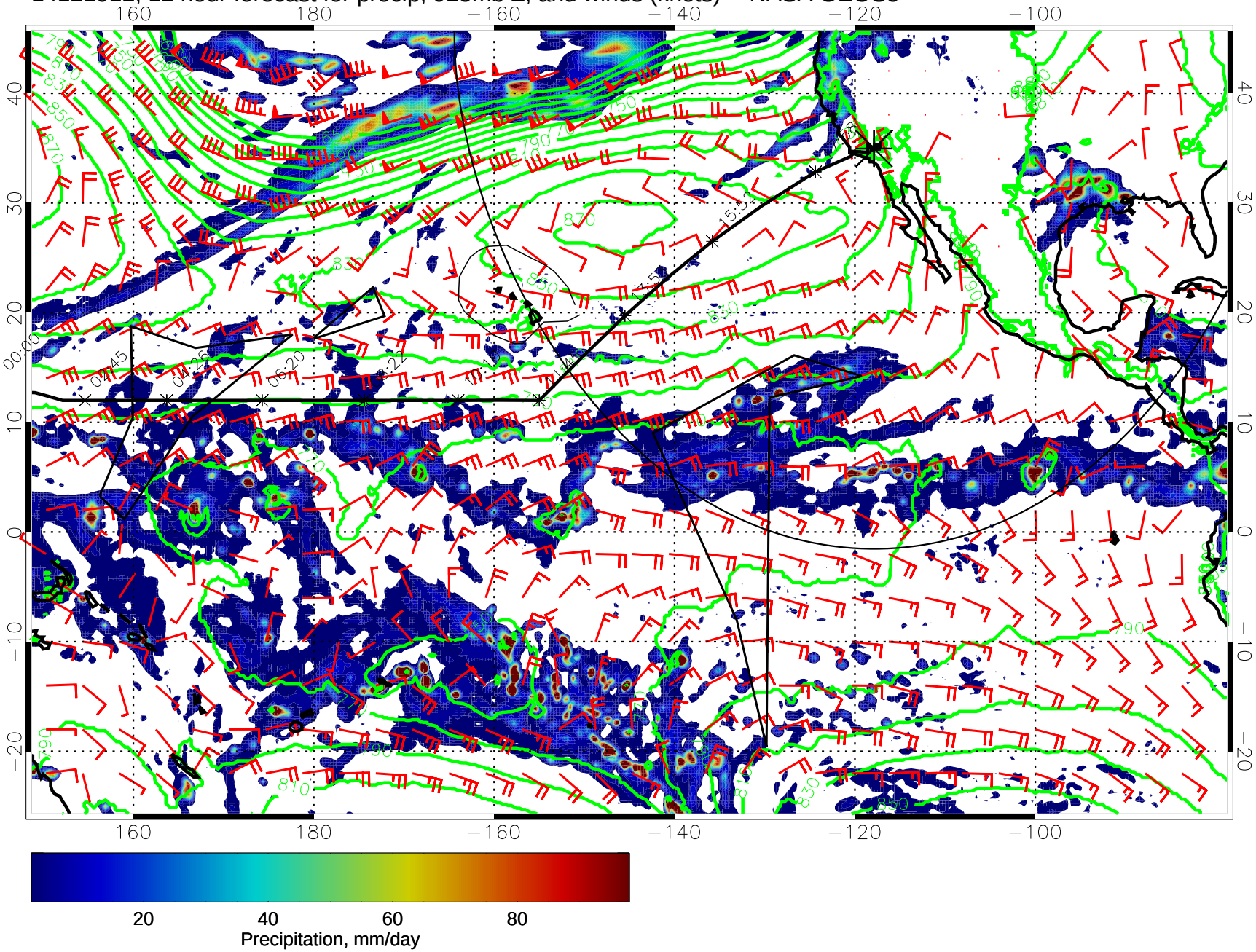

14121918, 18 hour forecast for precip, 925mb Z, and winds (knots) -- NASA GEOS5

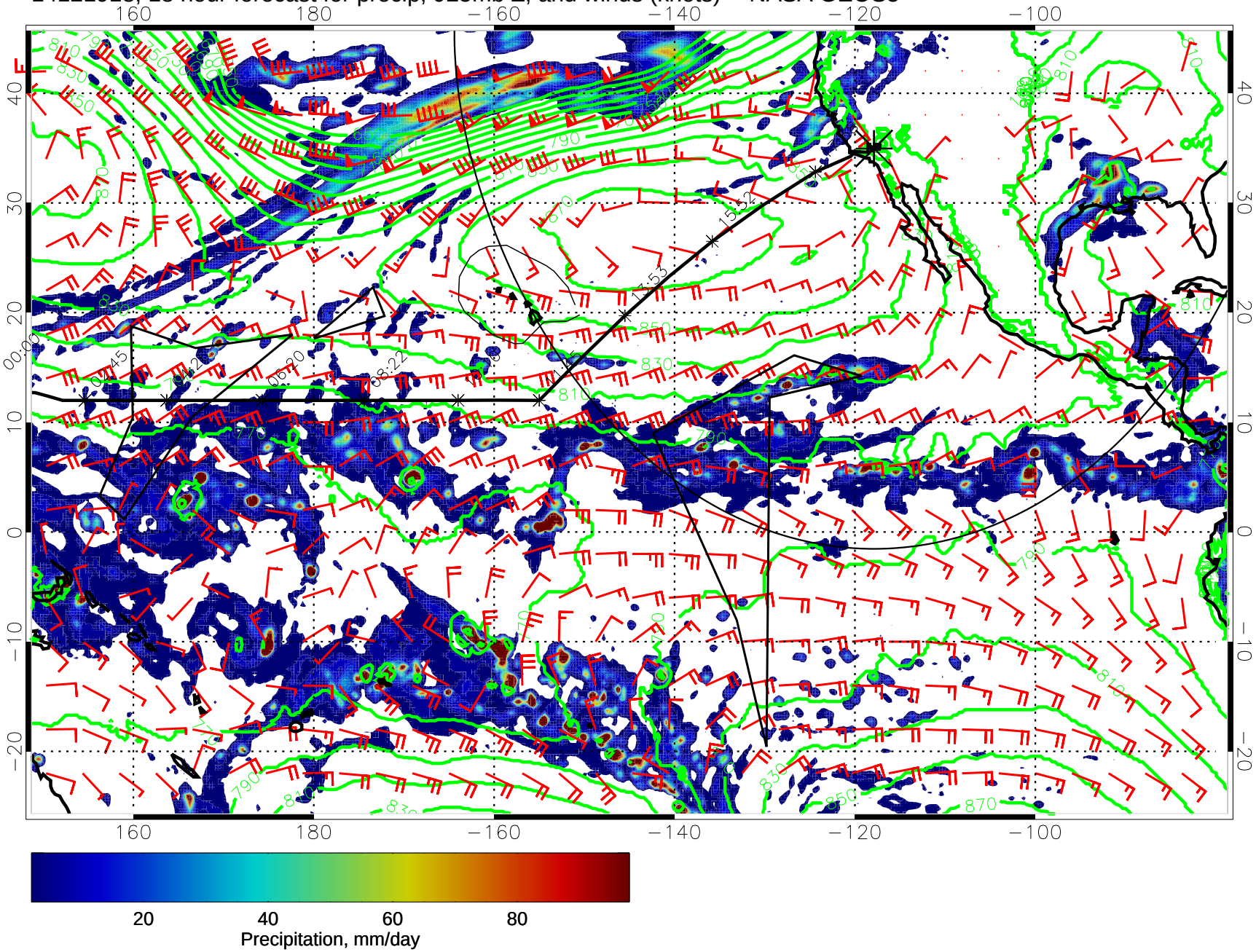

14122000, 24 hour forecast for precip, 925mb Z, and winds (knots) -- NASA GEOS5

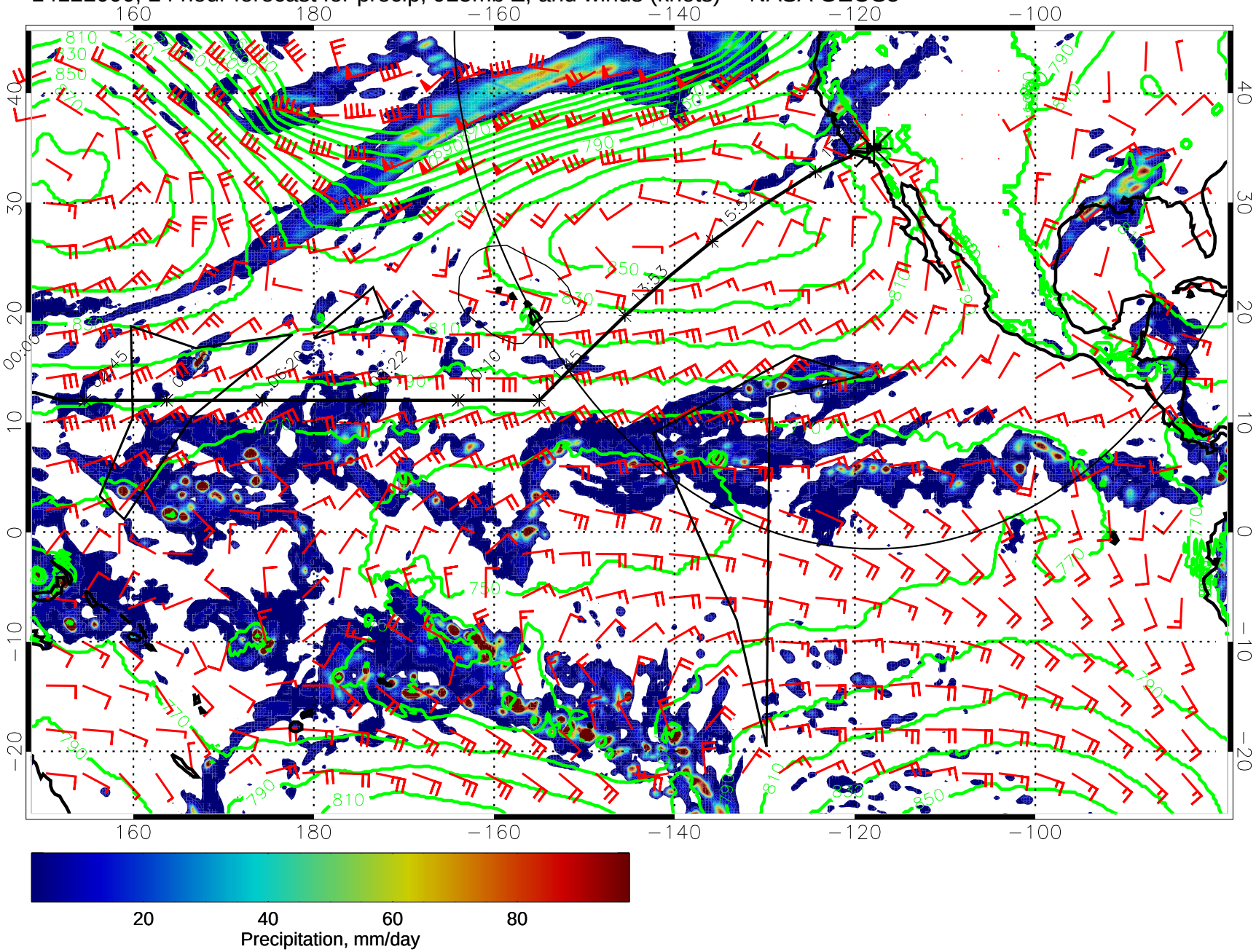

14122006, 30 hour forecast for precip, 925mb Z, and winds (knots) -- NASA GEOS5

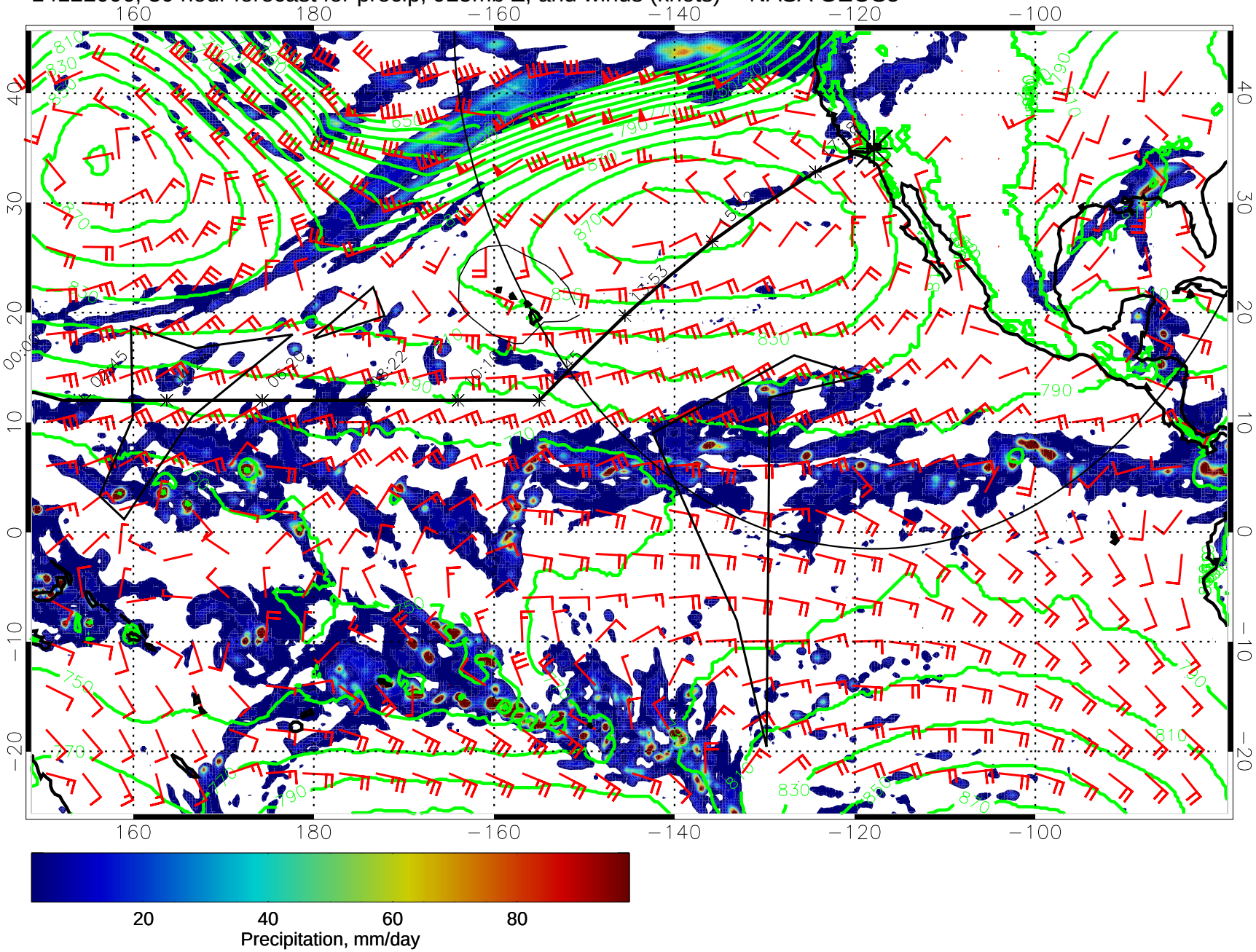

14122012, 36 hour forecast for precip, 925mb Z, and winds (knots) -- NASA GEOS5

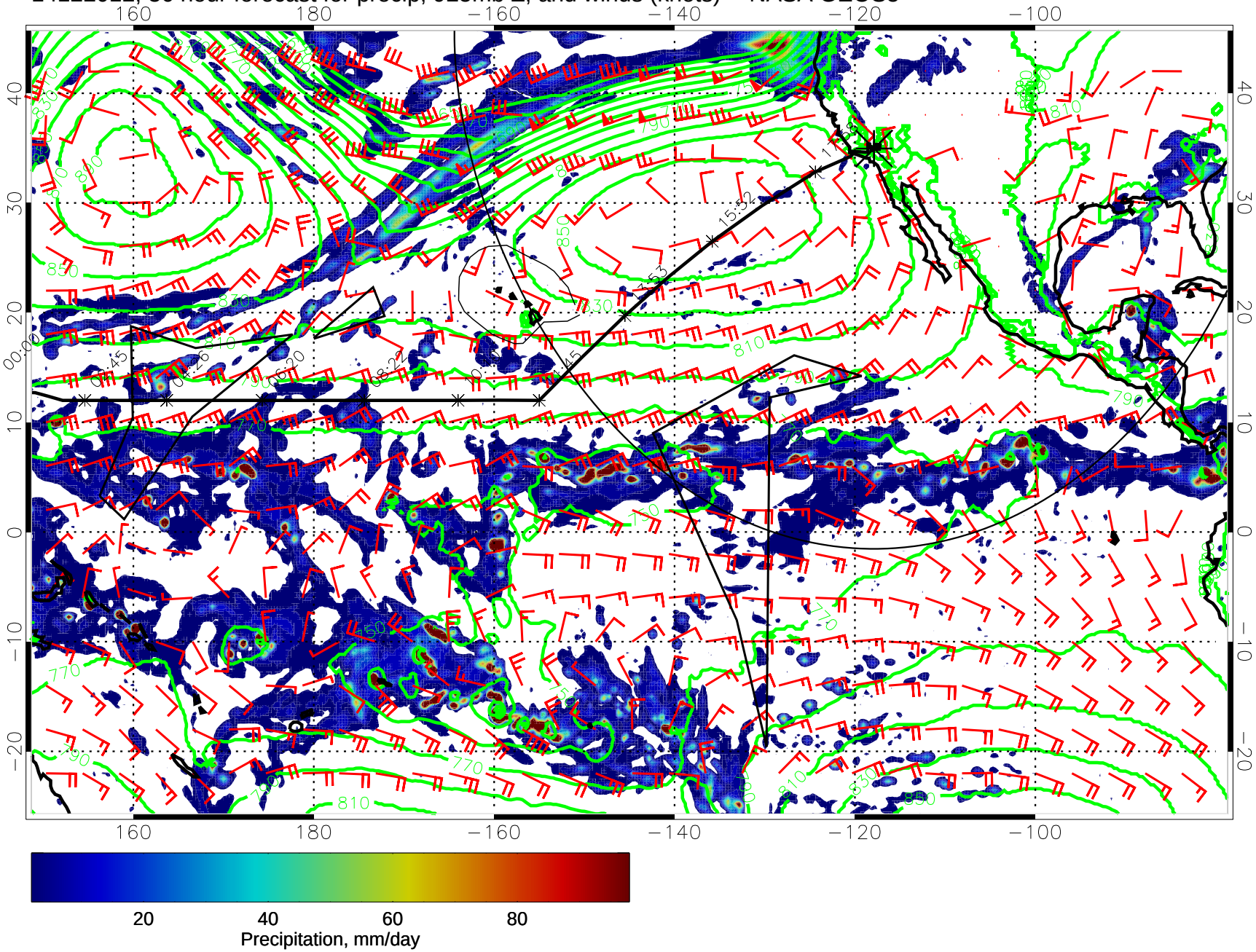

14122018, 42 hour forecast for precip, 925mb Z, and winds (knots) -- NASA GEOS5

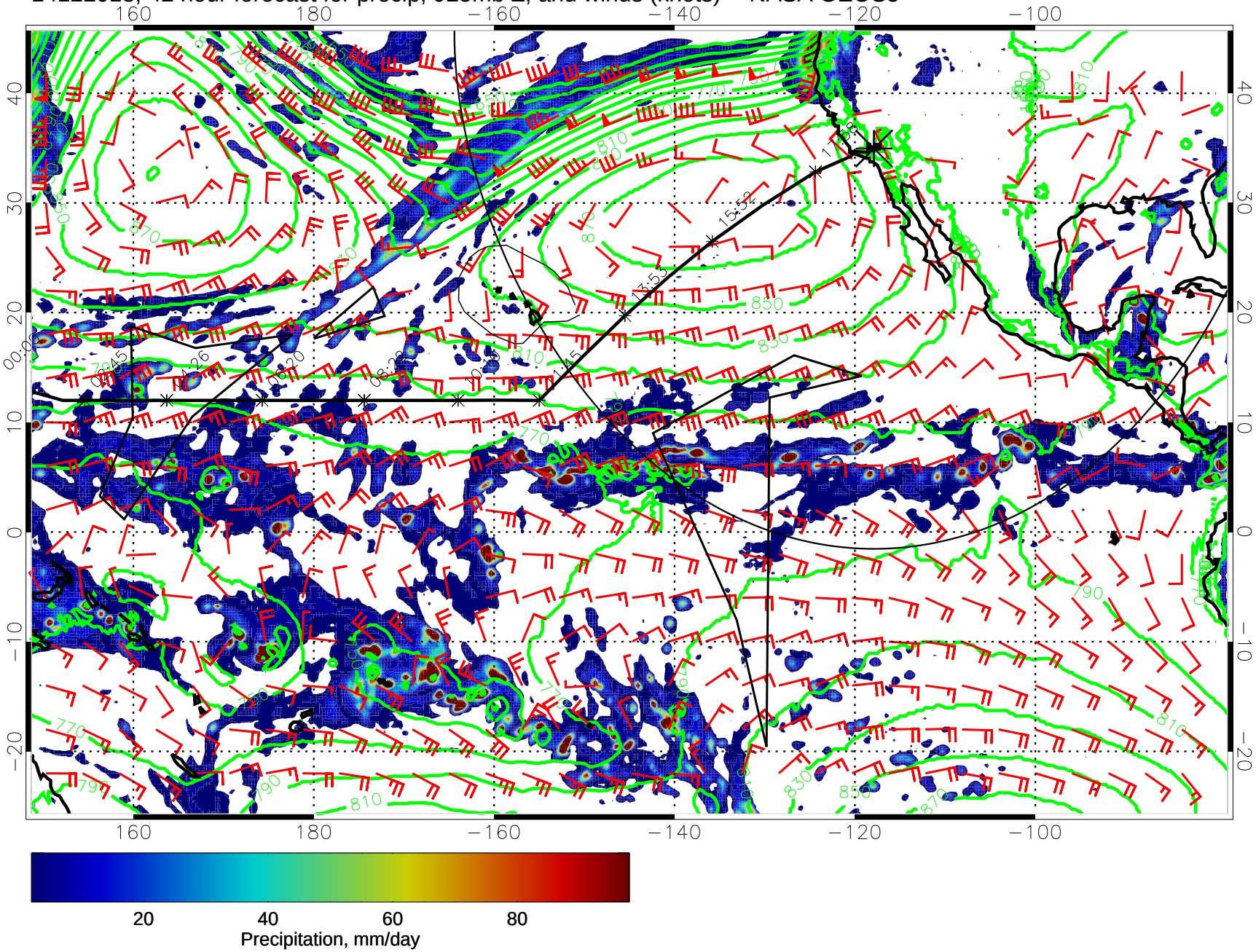

14122100, 48 hour forecast for precip, 925mb Z, and winds (knots) -- NASA GEOS5

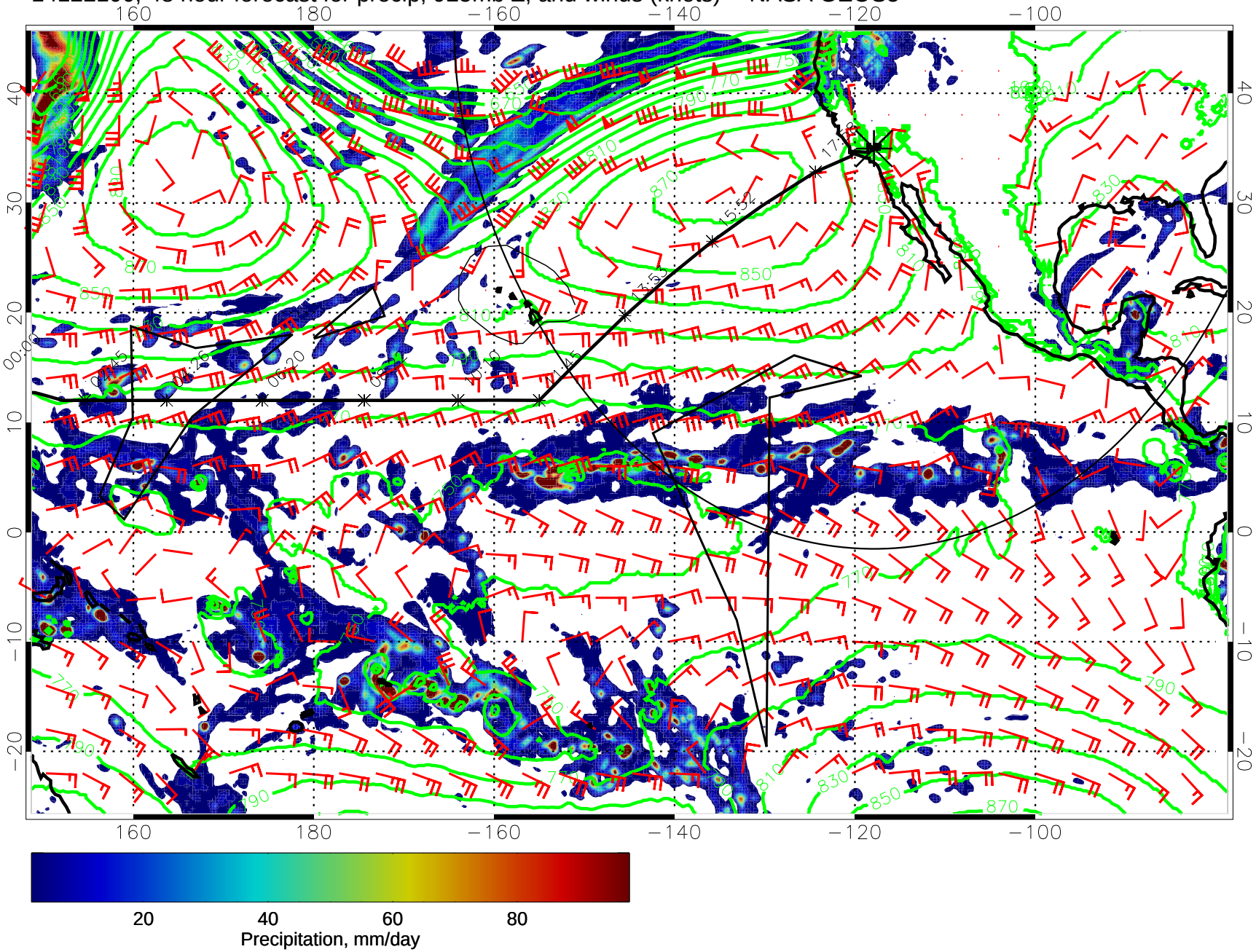

14122106, 54 hour forecast for precip, 925mb Z, and winds (knots) -- NASA GEOS5

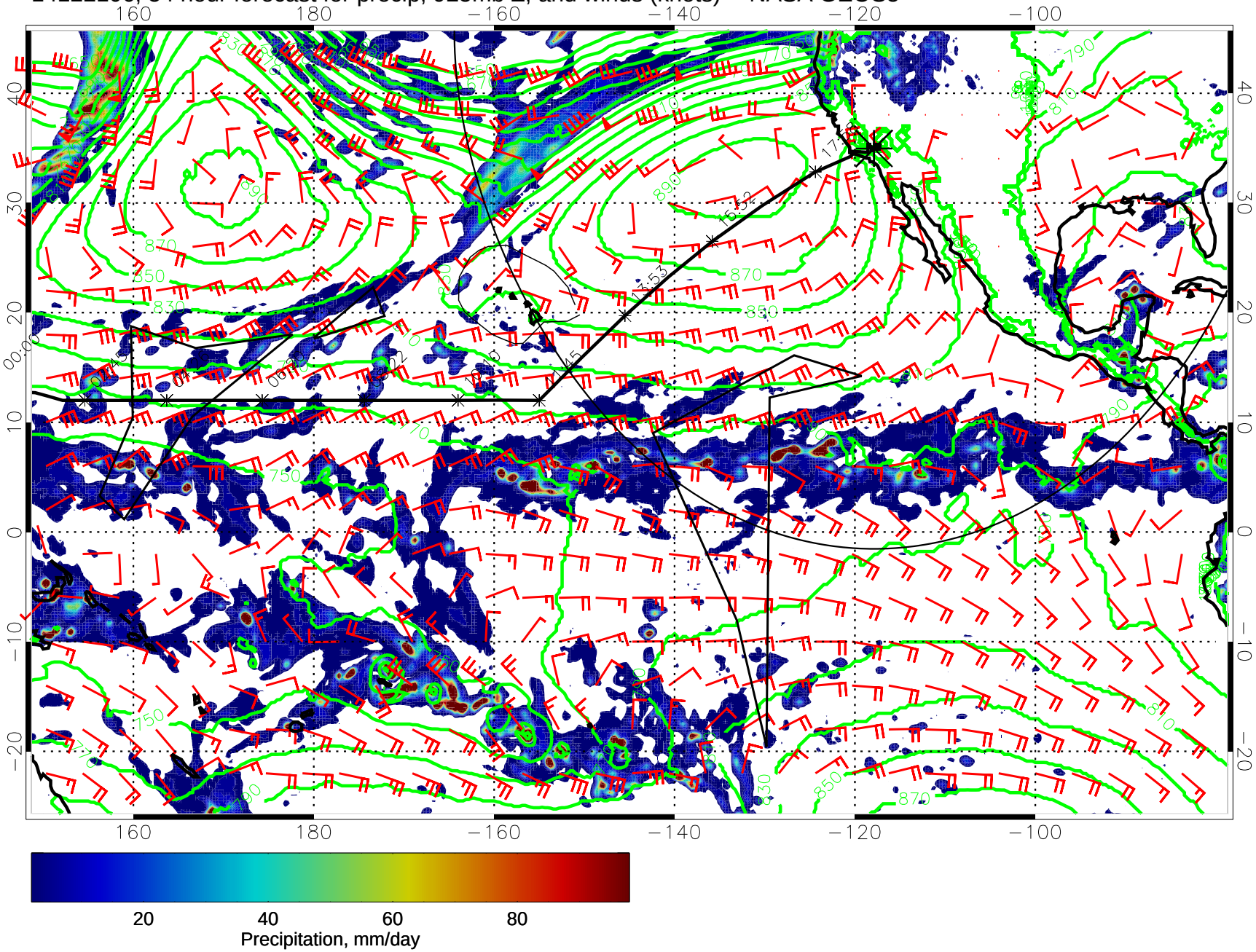

14122112, 60 hour forecast for precip, 925mb Z, and winds (knots) -- NASA GEOS5

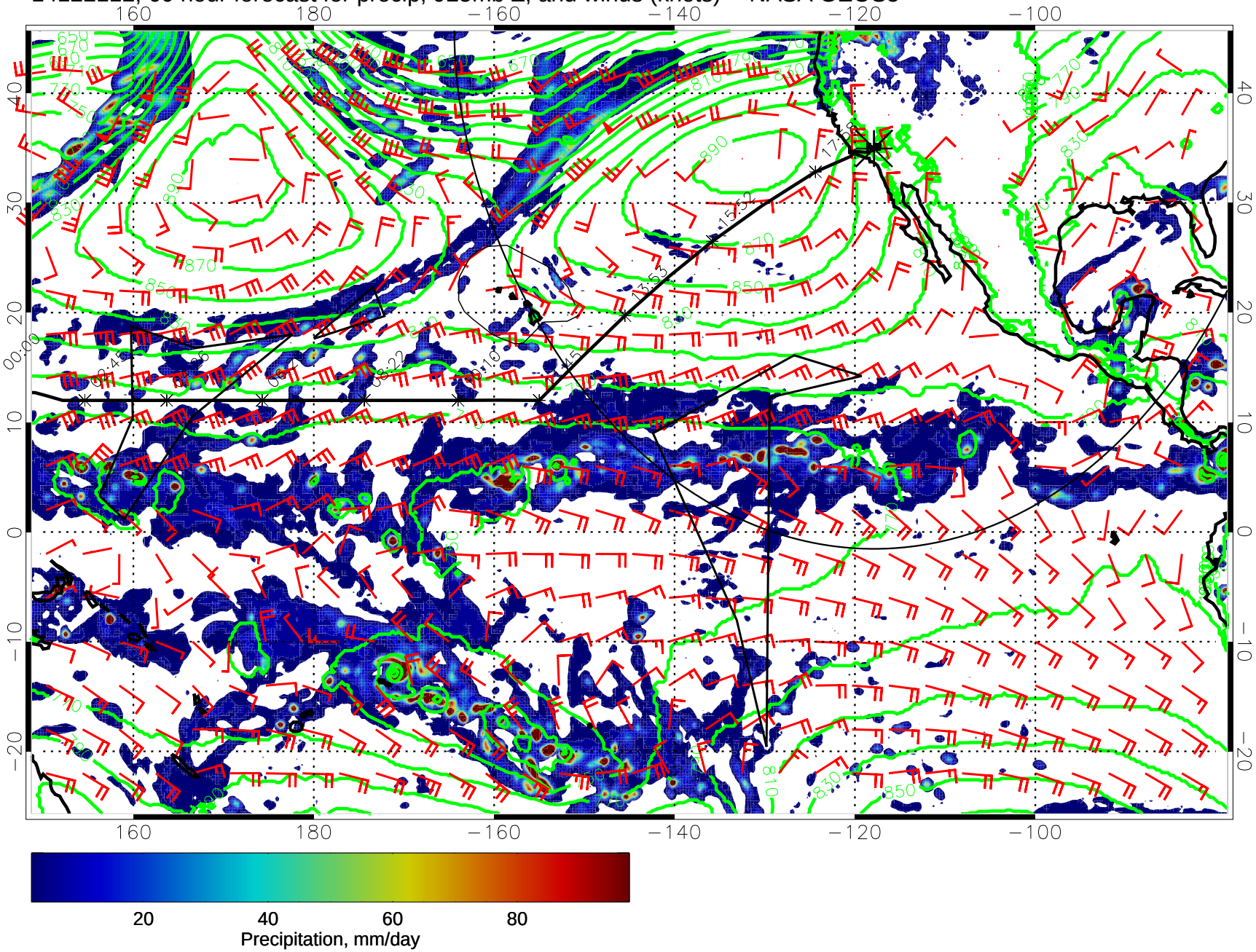

14122118, 66 hour forecast for precip, 925mb Z, and winds (knots) -- NASA GEOS5

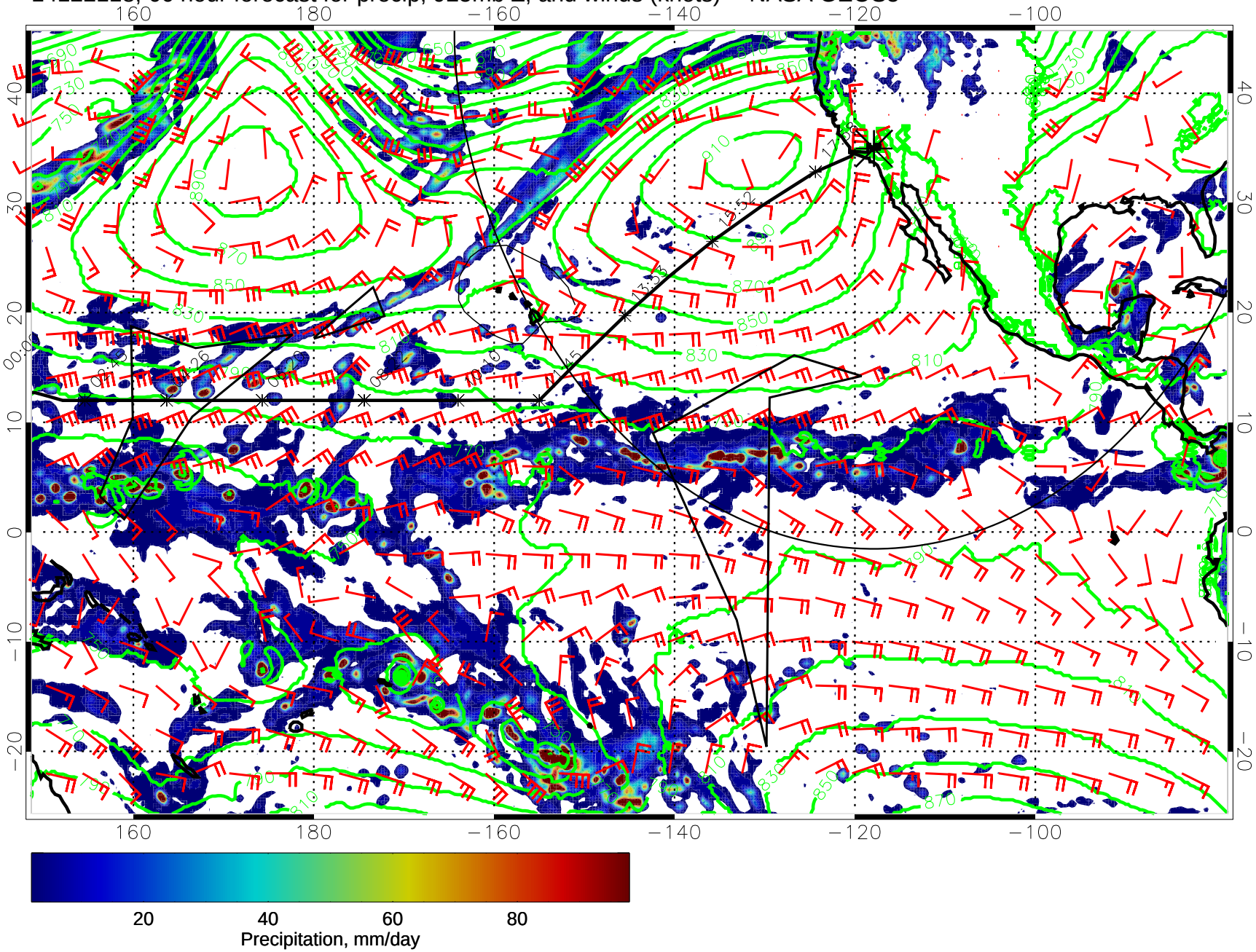

14122200, 72 hour forecast for precip, 925mb Z, and winds (knots) -- NASA GEOS5

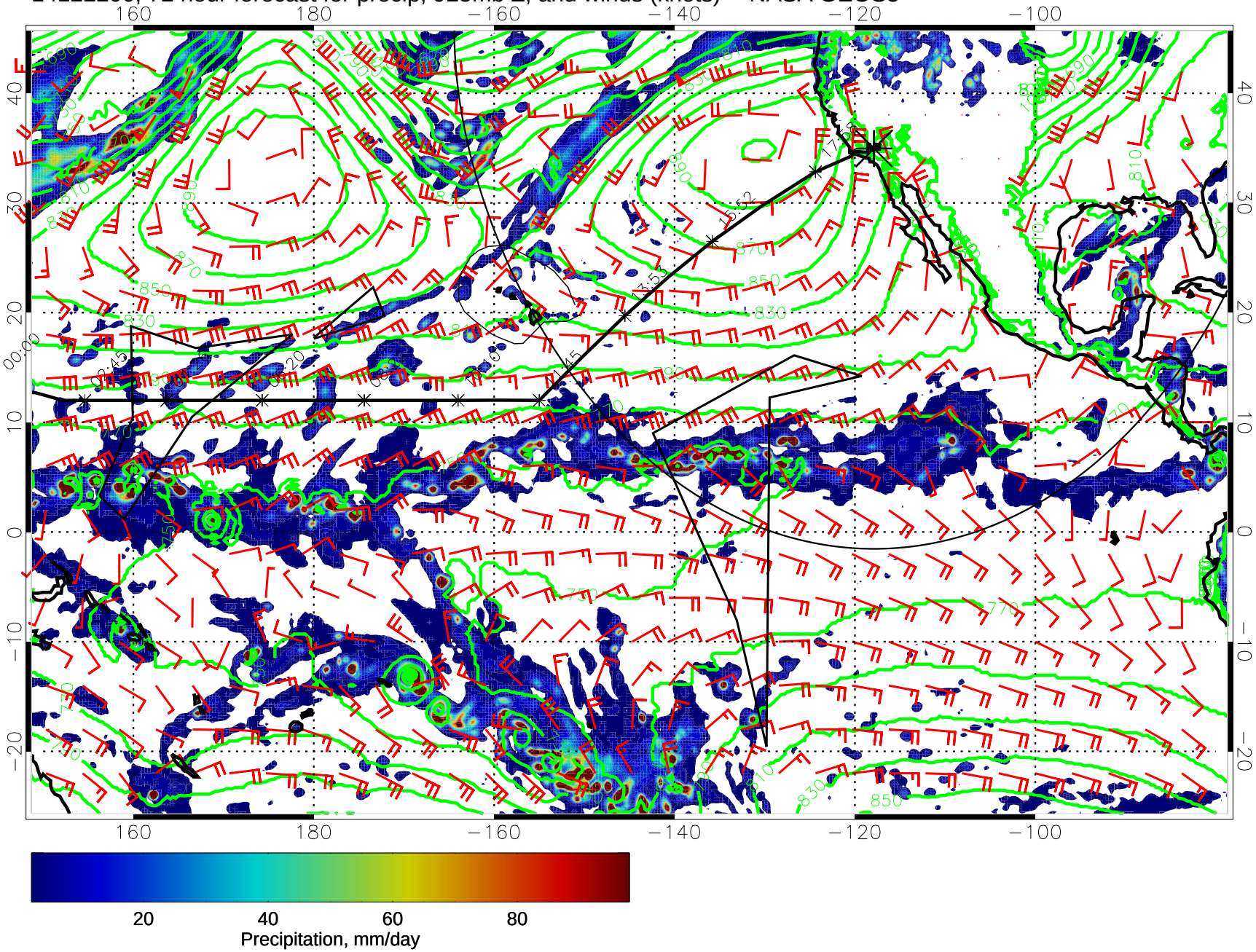

14122206, 78 hour forecast for precip, 925mb Z, and winds (knots) -- NASA GEOS5

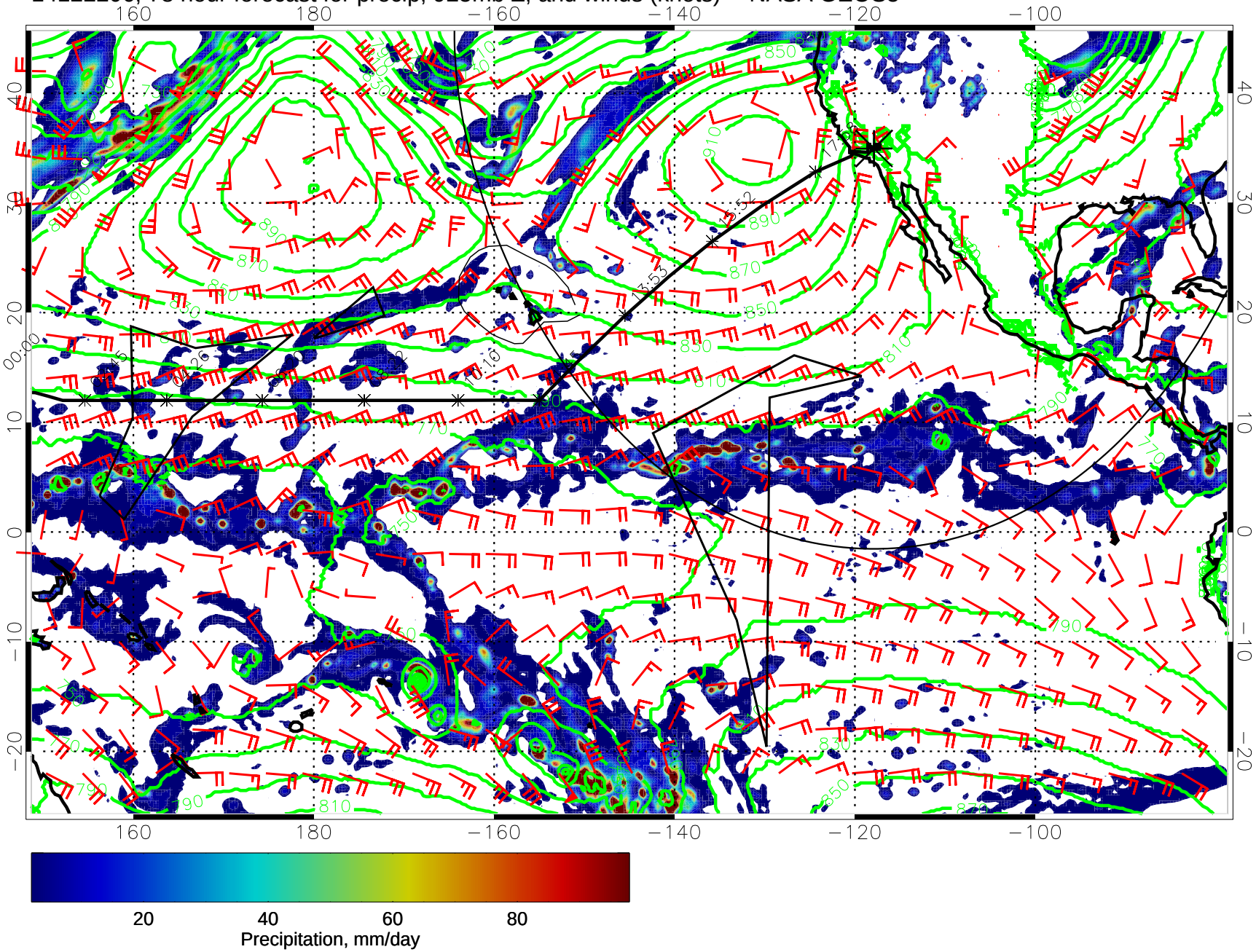

14122212, 84 hour forecast for precip, 925mb Z, and winds (knots) -- NASA GEOS5

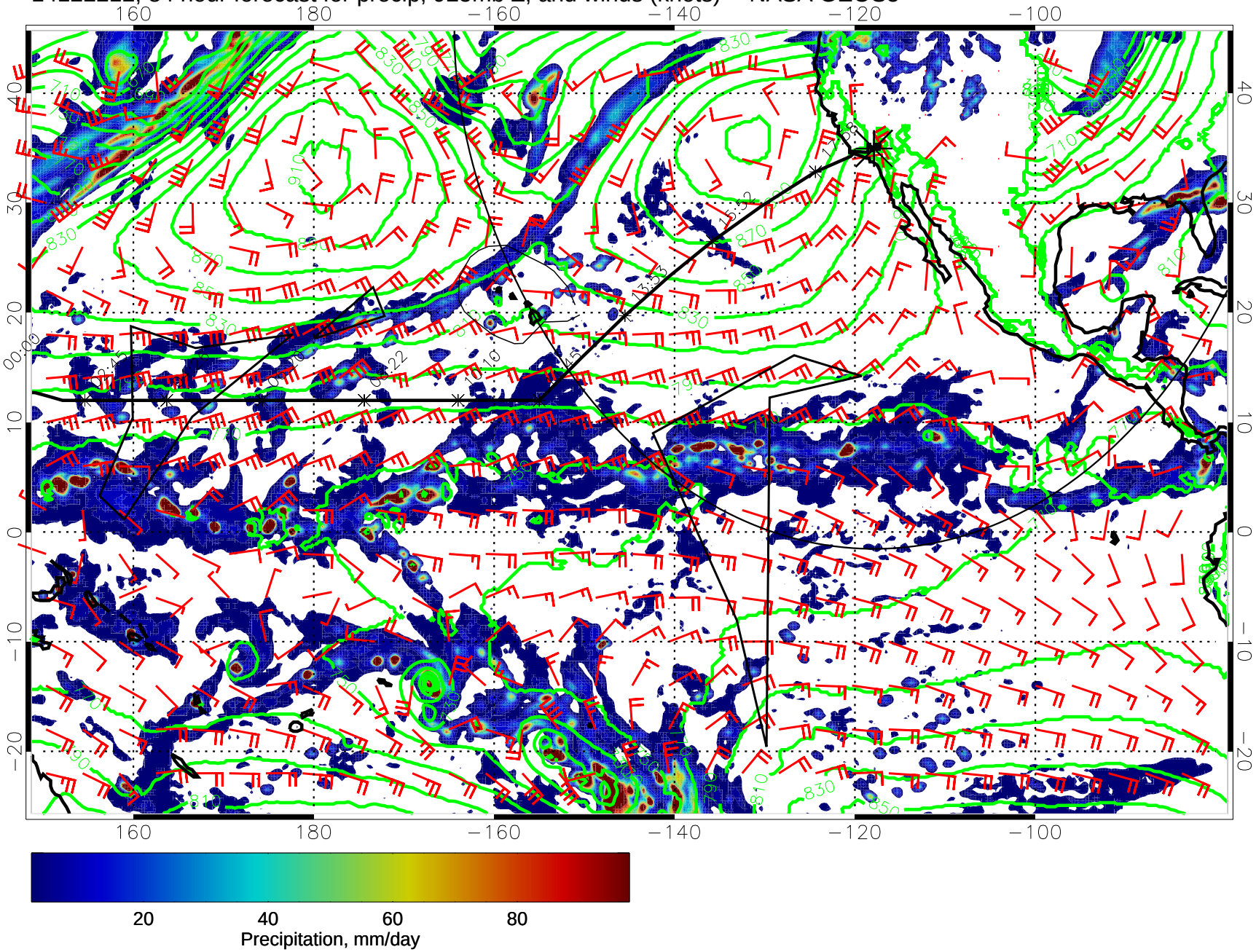

14122218, 90 hour forecast for precip, 925mb Z, and winds (knots) -- NASA GEOS5

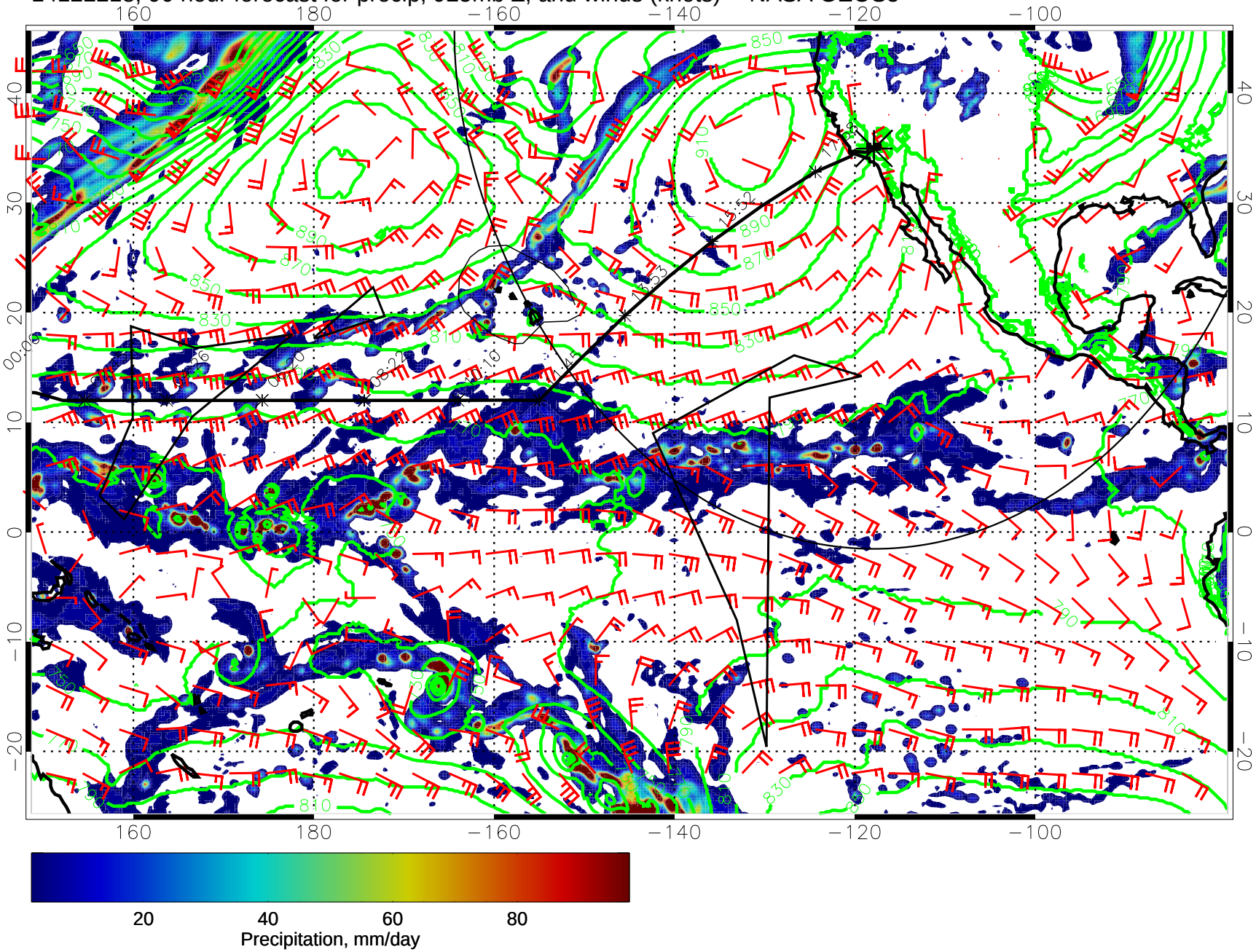

14122300, 96 hour forecast for precip, 925mb Z, and winds (knots) -- NASA GEOS5

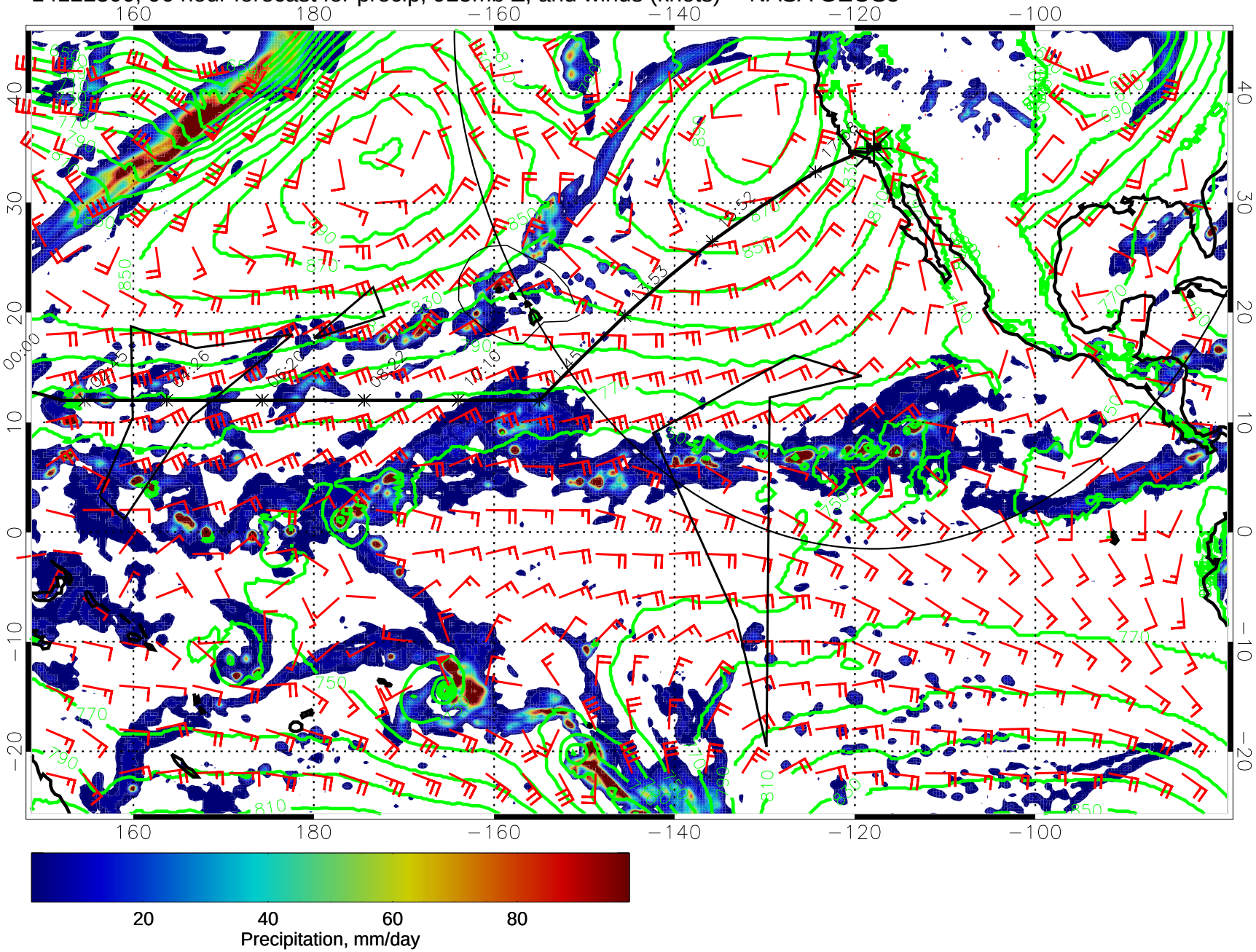

14122306, 102 hour forecast for precip, 925mb Z, and winds (knots) -- NASA GEOS5

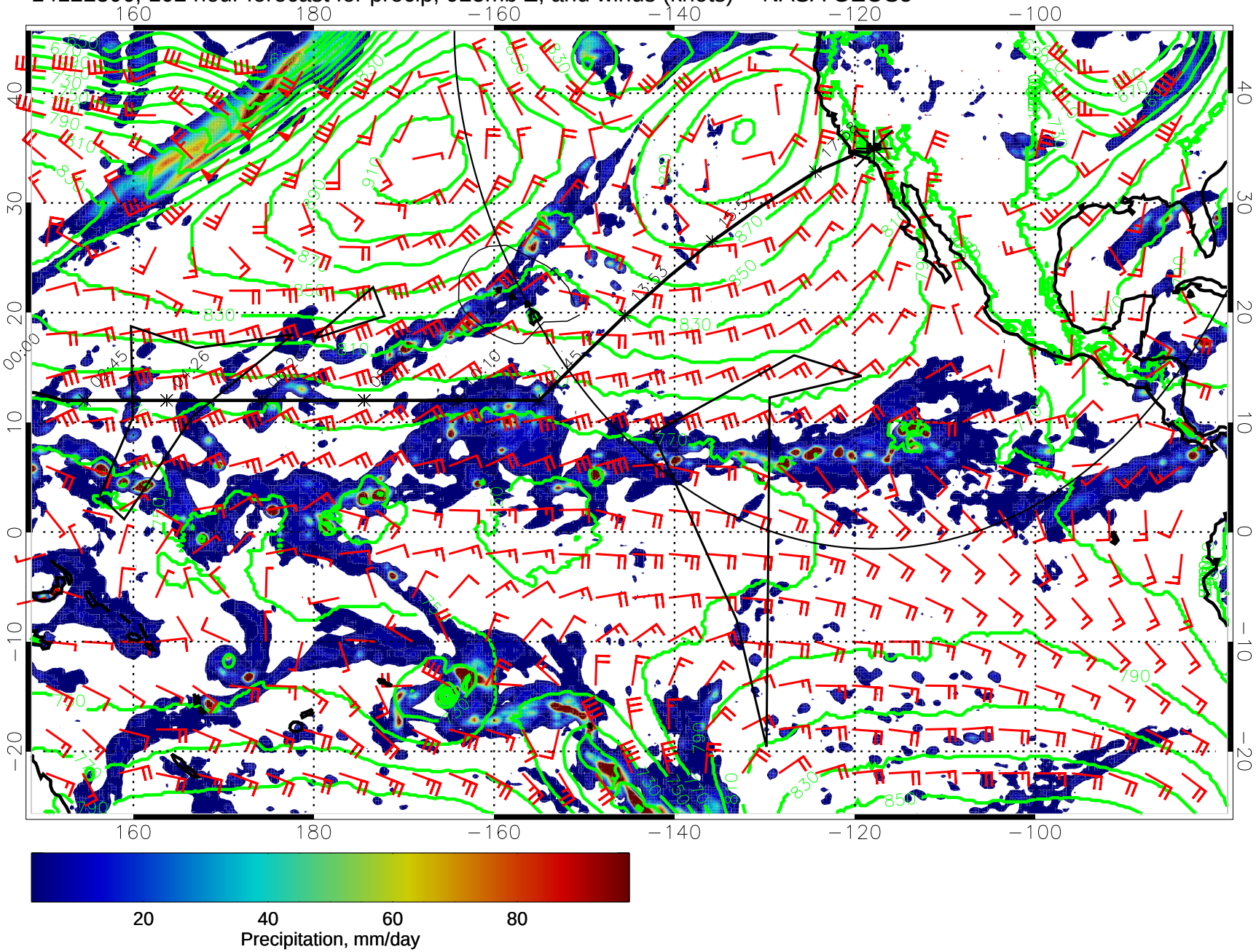

14122312, 108 hour forecast for precip, 925mb Z, and winds (knots) -- NASA GEOS5

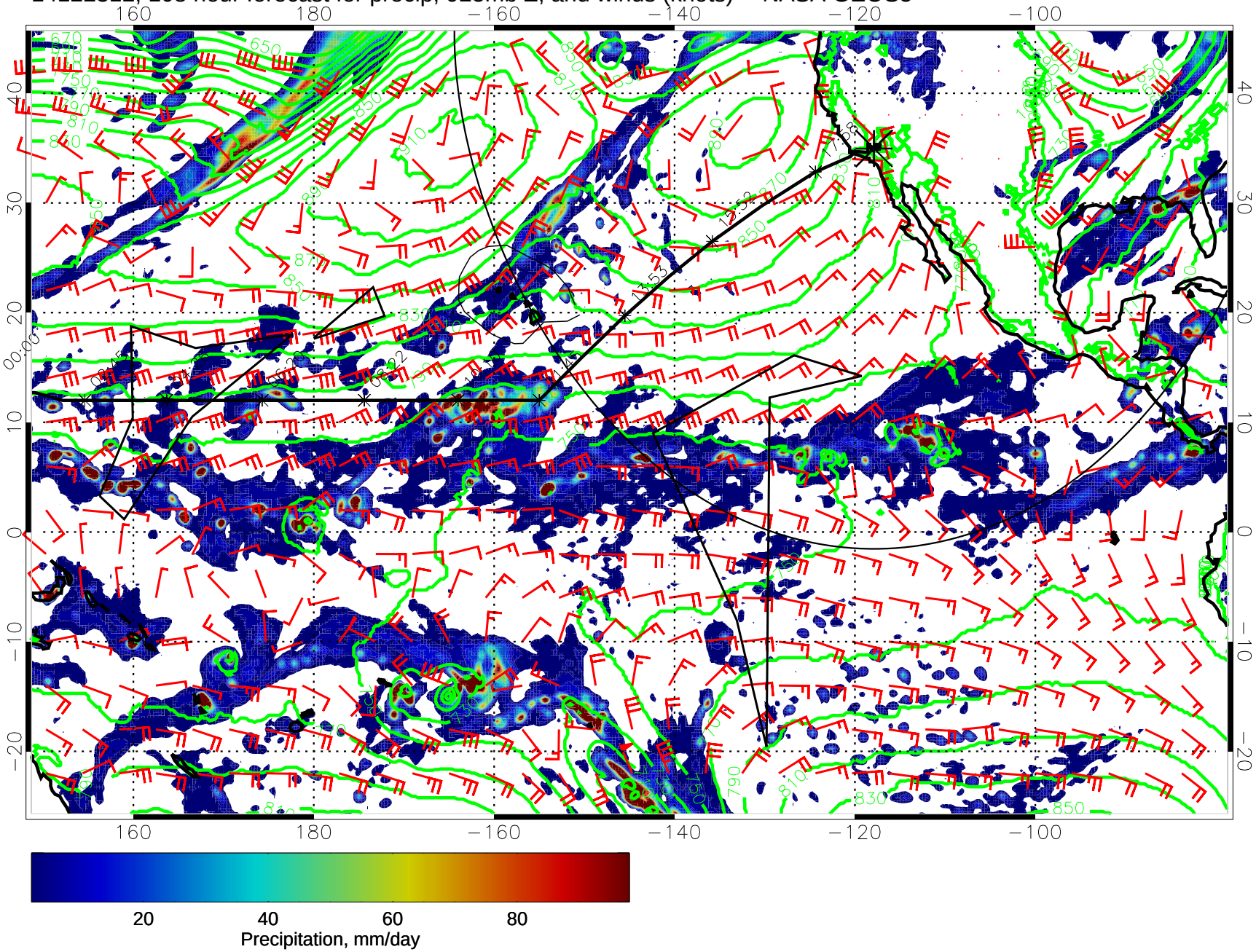

14122318, 114 hour forecast for precip, 925mb Z, and winds (knots) -- NASA GEOS5

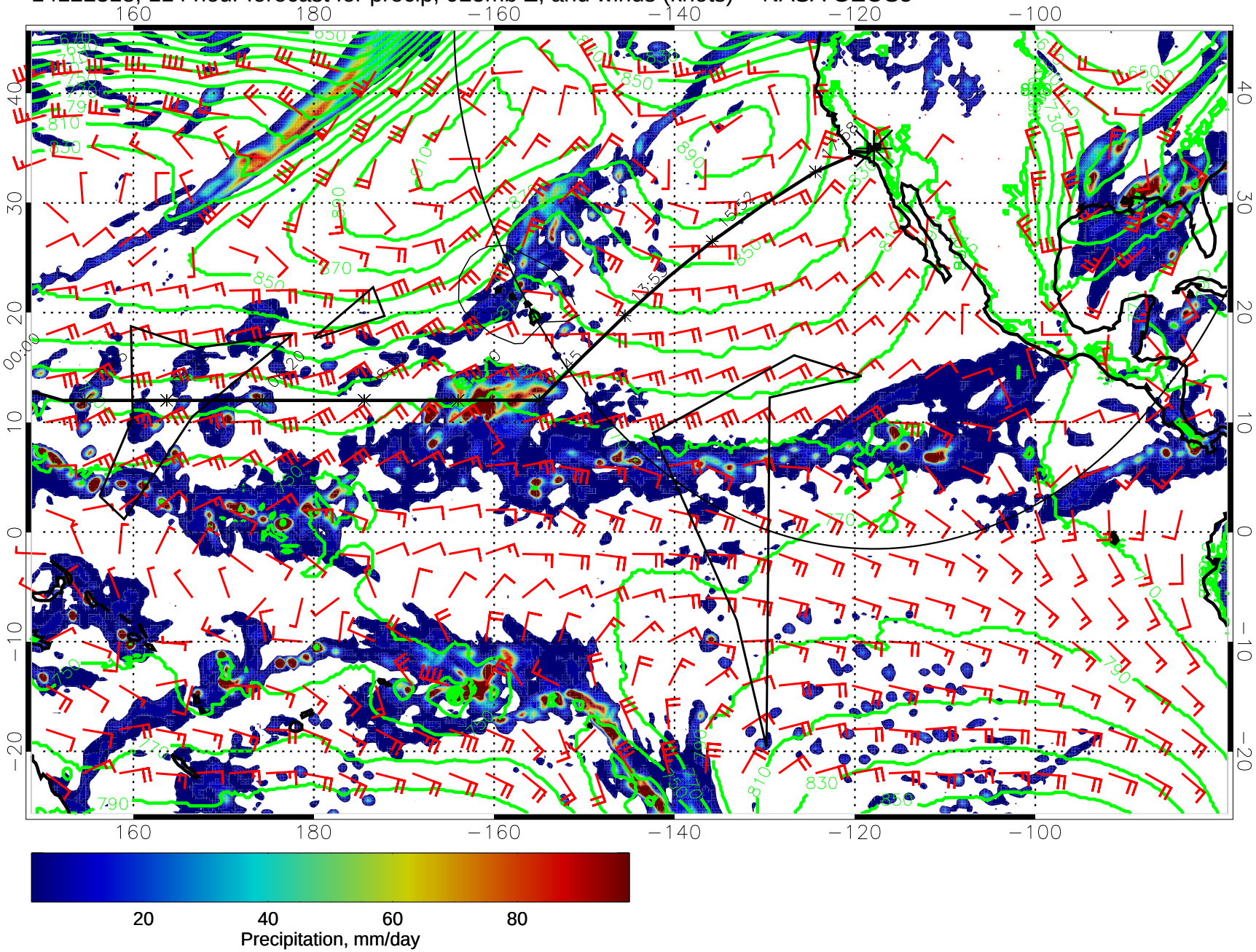
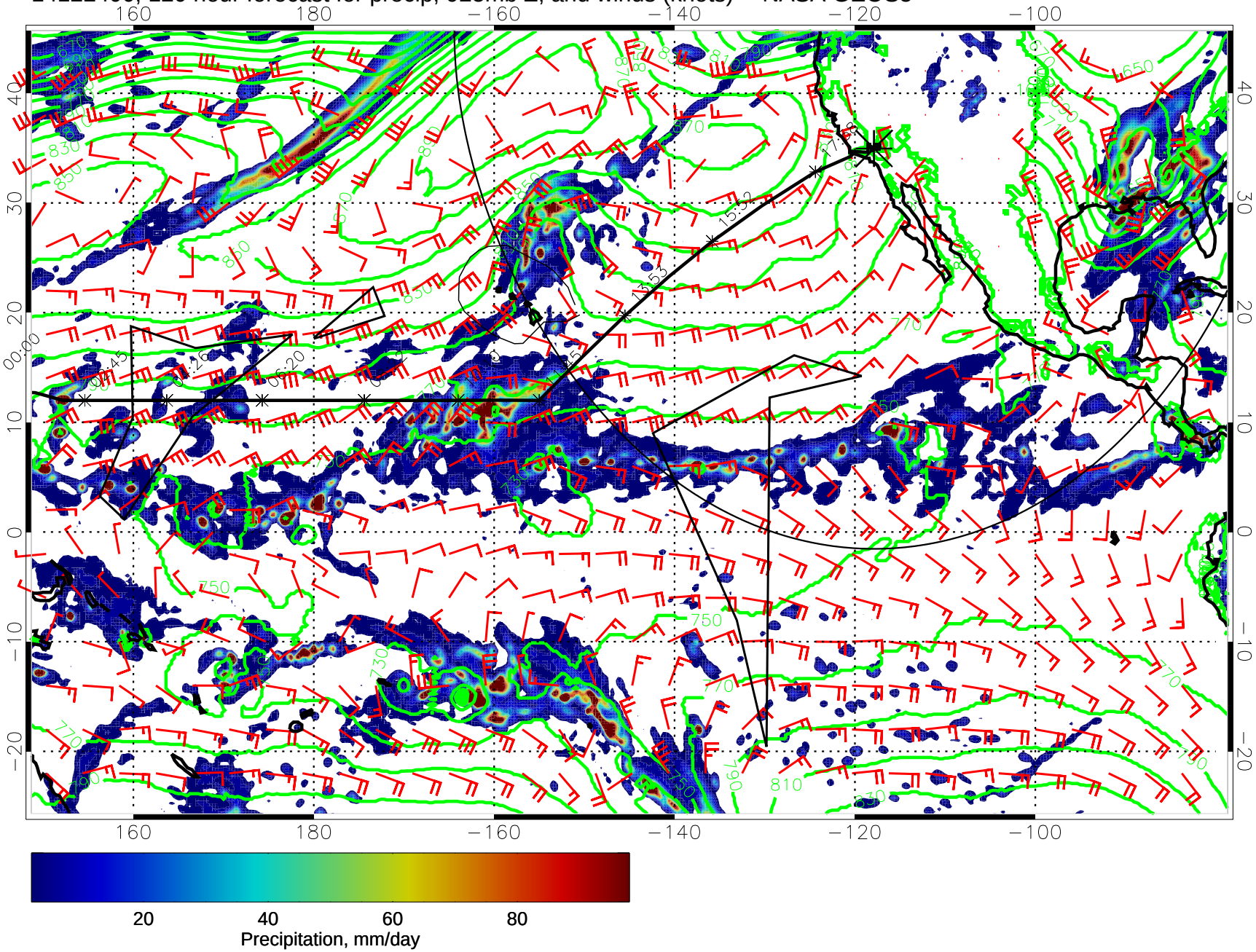
14122400, 120 hour forecast for precip, 925mb Z, and winds (knots) -- NASA GEOS5