14121006, 6 hour forecast for precip, 850 mb Z, and winds (knots) -- NASA GEOS5

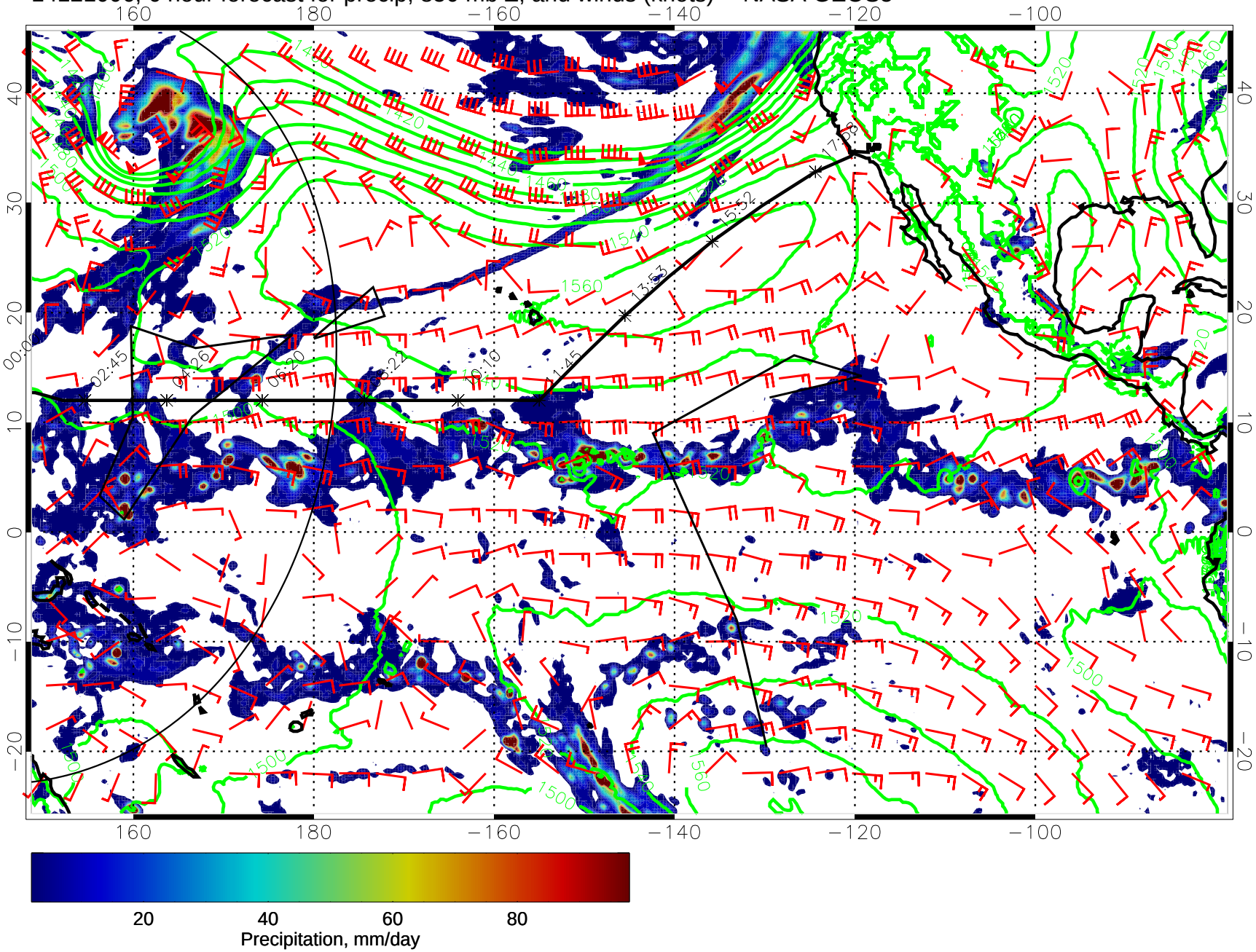

14121012, 12 hour forecast for precip, 850 mb Z, and winds (knots) -- NASA GEOS5

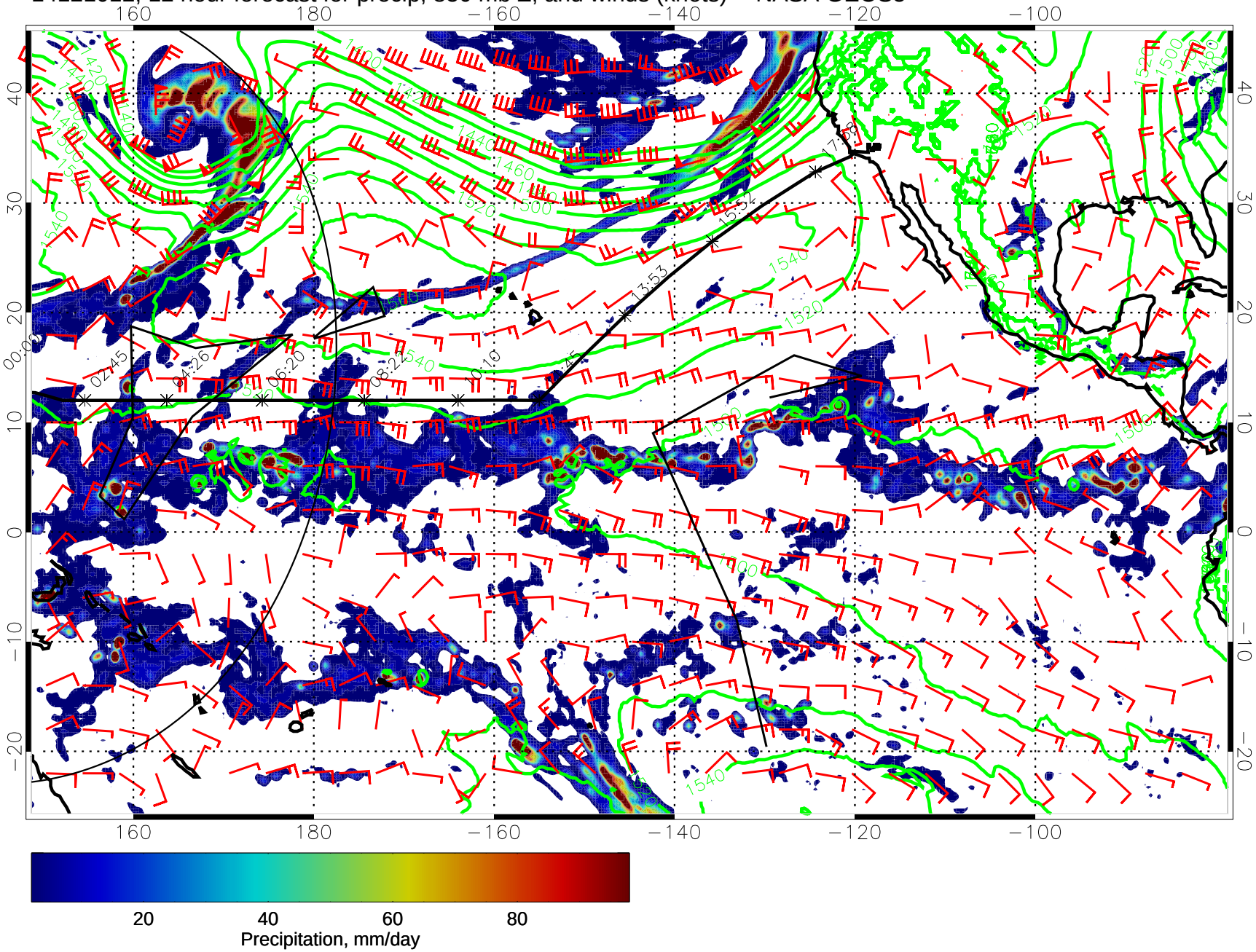

14121018, 18 hour forecast for precip, 850 mb Z, and winds (knots) -- NASA GEOS5

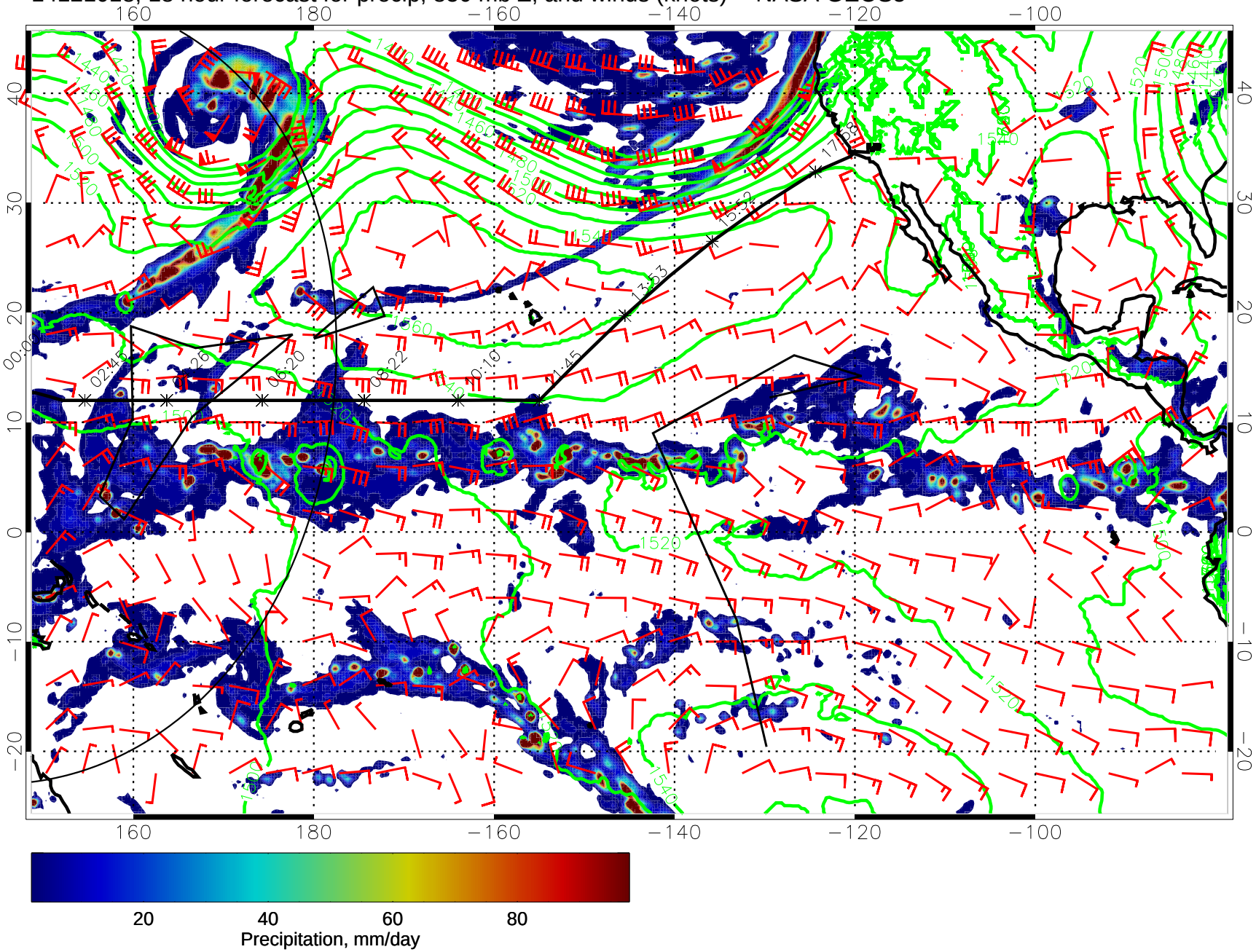

14121100, 24 hour forecast for precip, 850 mb Z, and winds (knots) -- NASA GEOS5

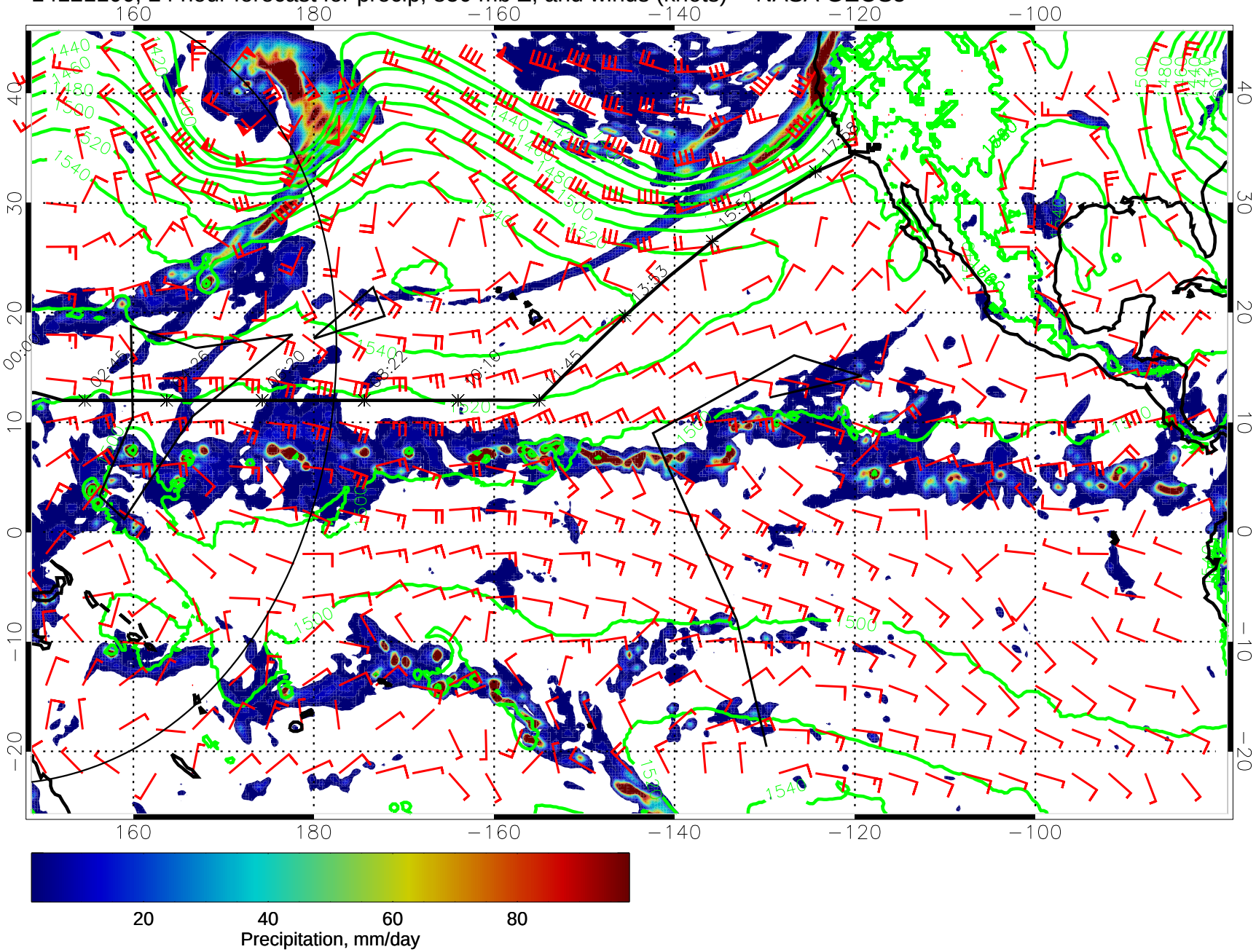

14121106, 30 hour forecast for precip, 850 mb Z, and winds (knots) -- NASA GEOS5

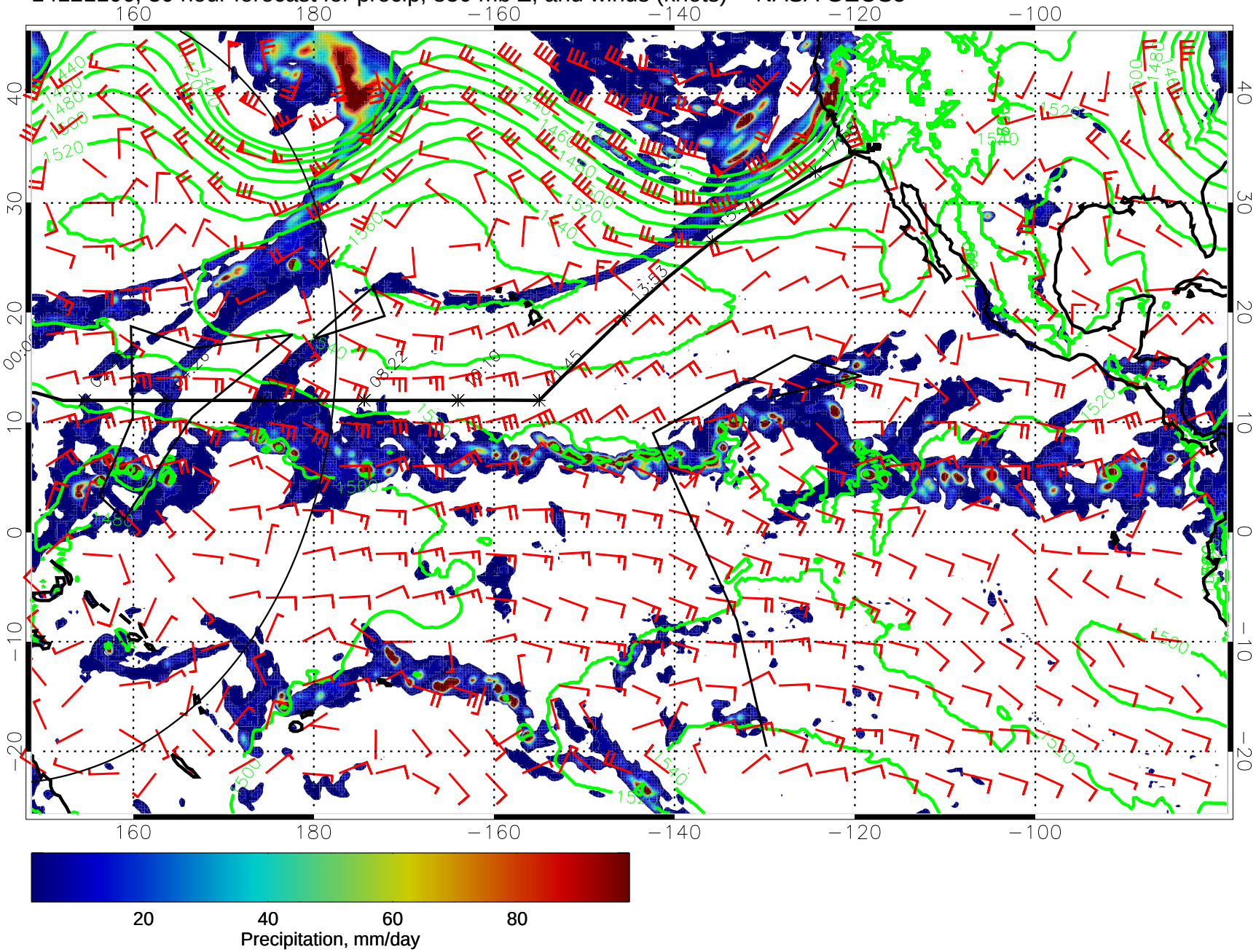

14121112, 36 hour forecast for precip, 850 mb Z, and winds (knots) -- NASA GEOS5

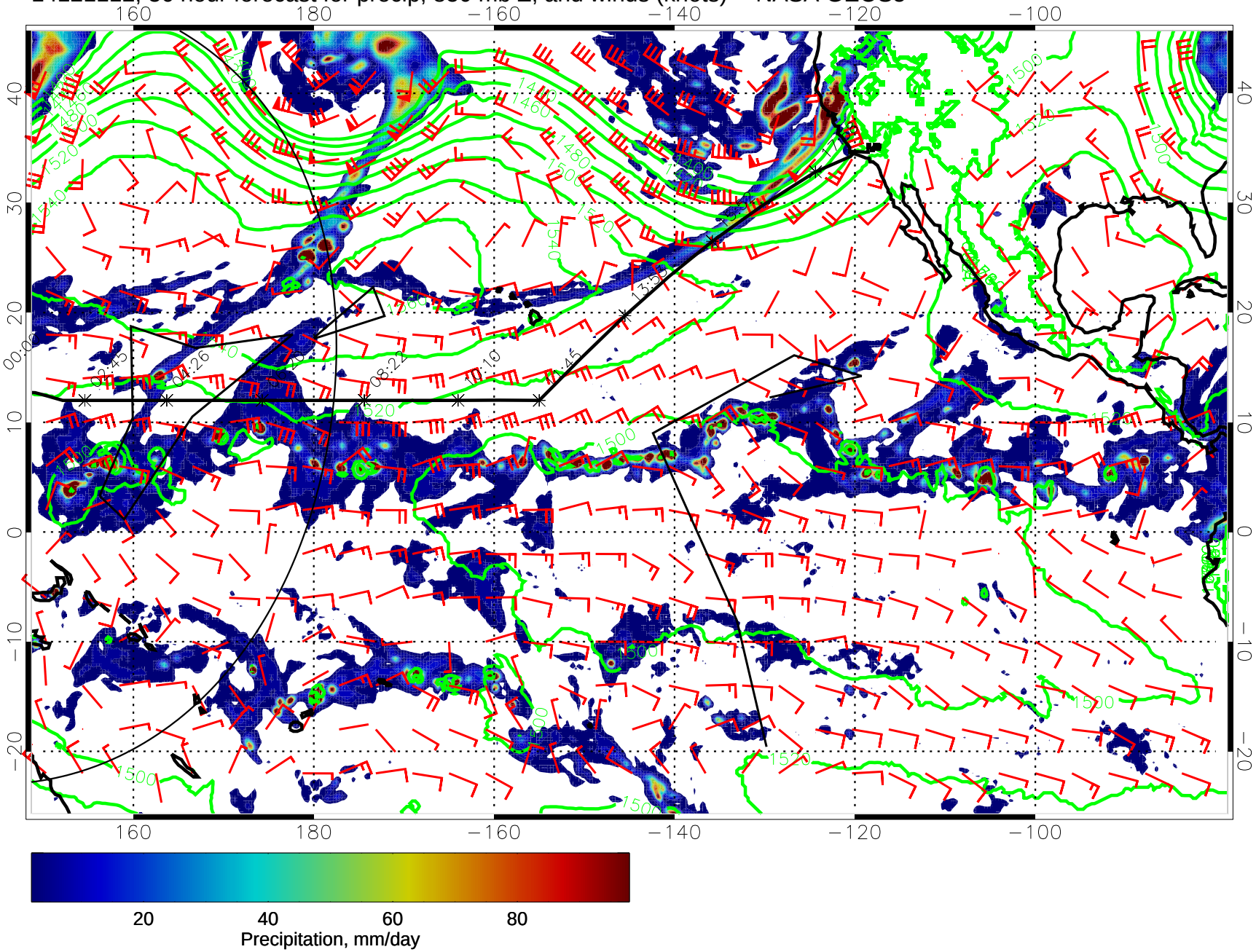

14121118, 42 hour forecast for precip, 850 mb Z, and winds (knots) -- NASA GEOS5

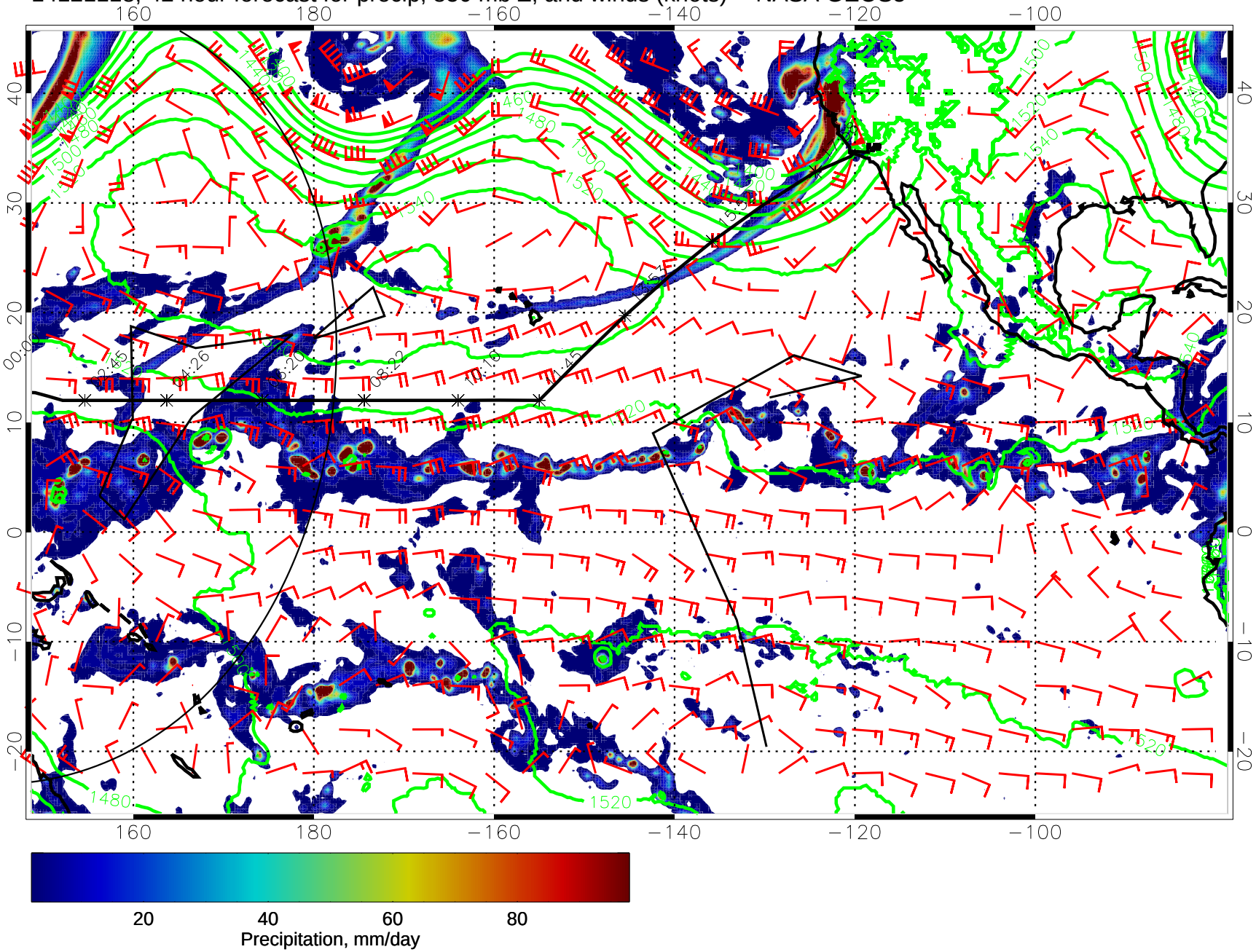

14121200, 48 hour forecast for precip, 850 mb Z, and winds (knots) -- NASA GEOS5

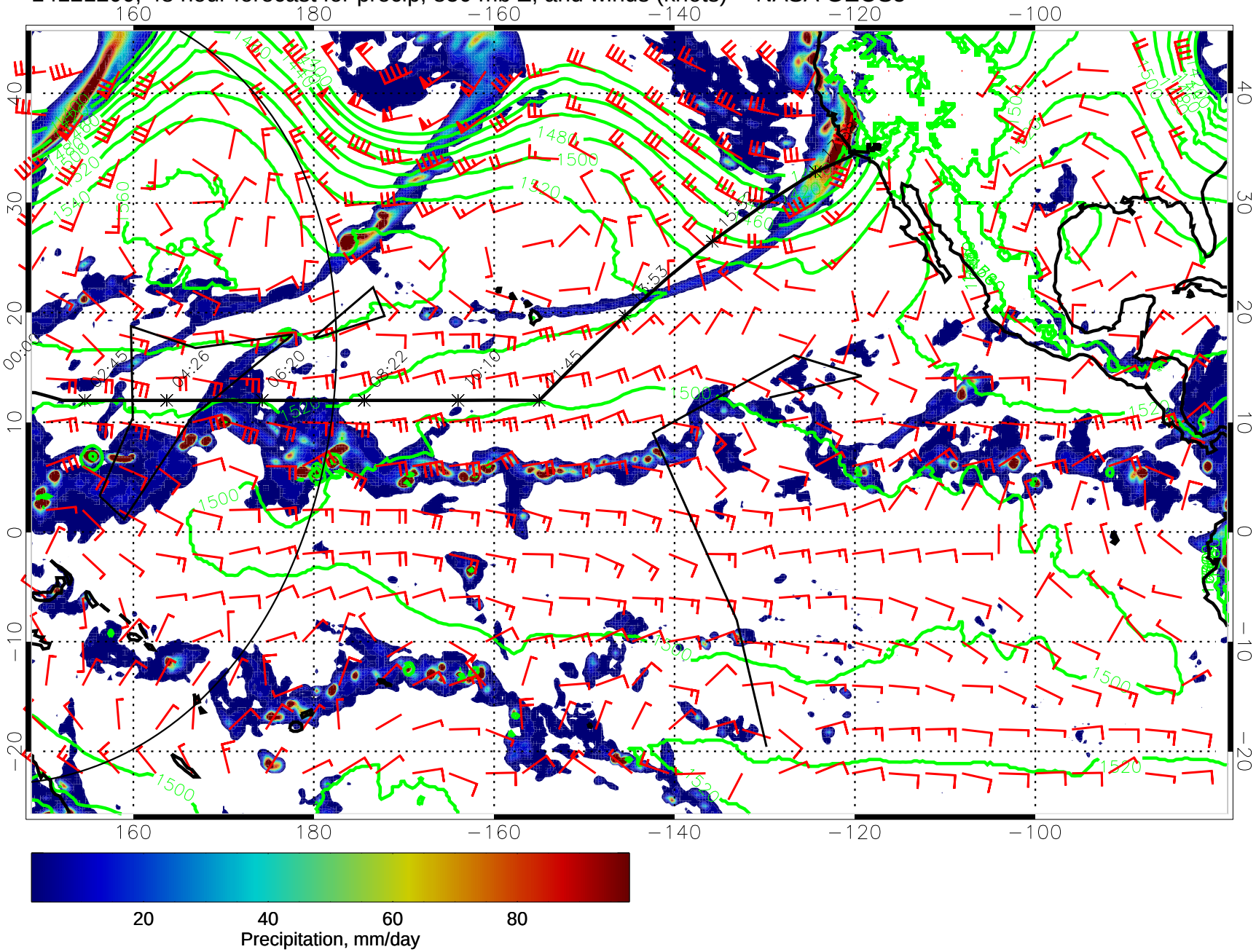

14121206, 54 hour forecast for precip, 850 mb Z, and winds (knots) -- NASA GEOS5

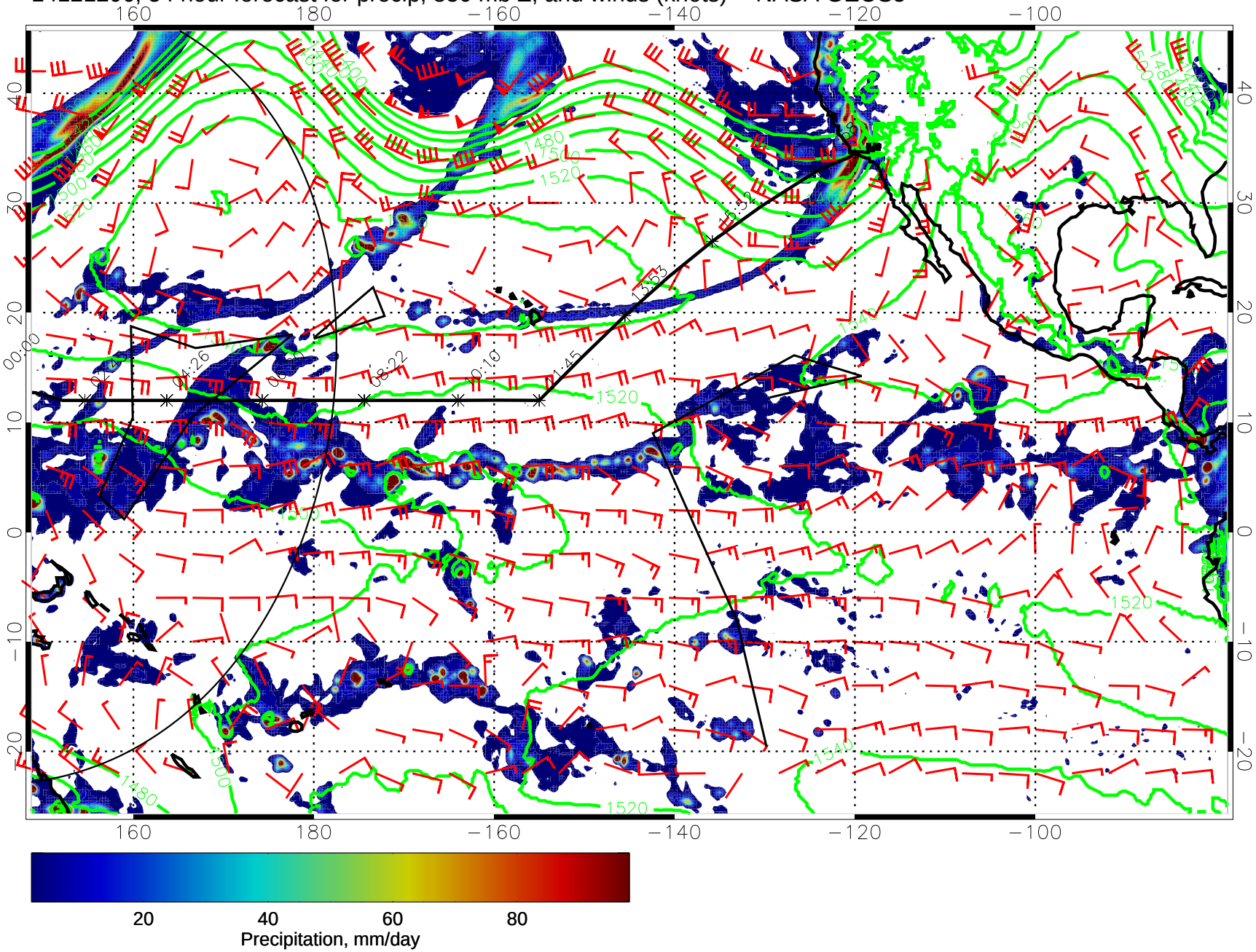

14121212, 60 hour forecast for precip, 850 mb Z, and winds (knots) -- NASA GEOS5

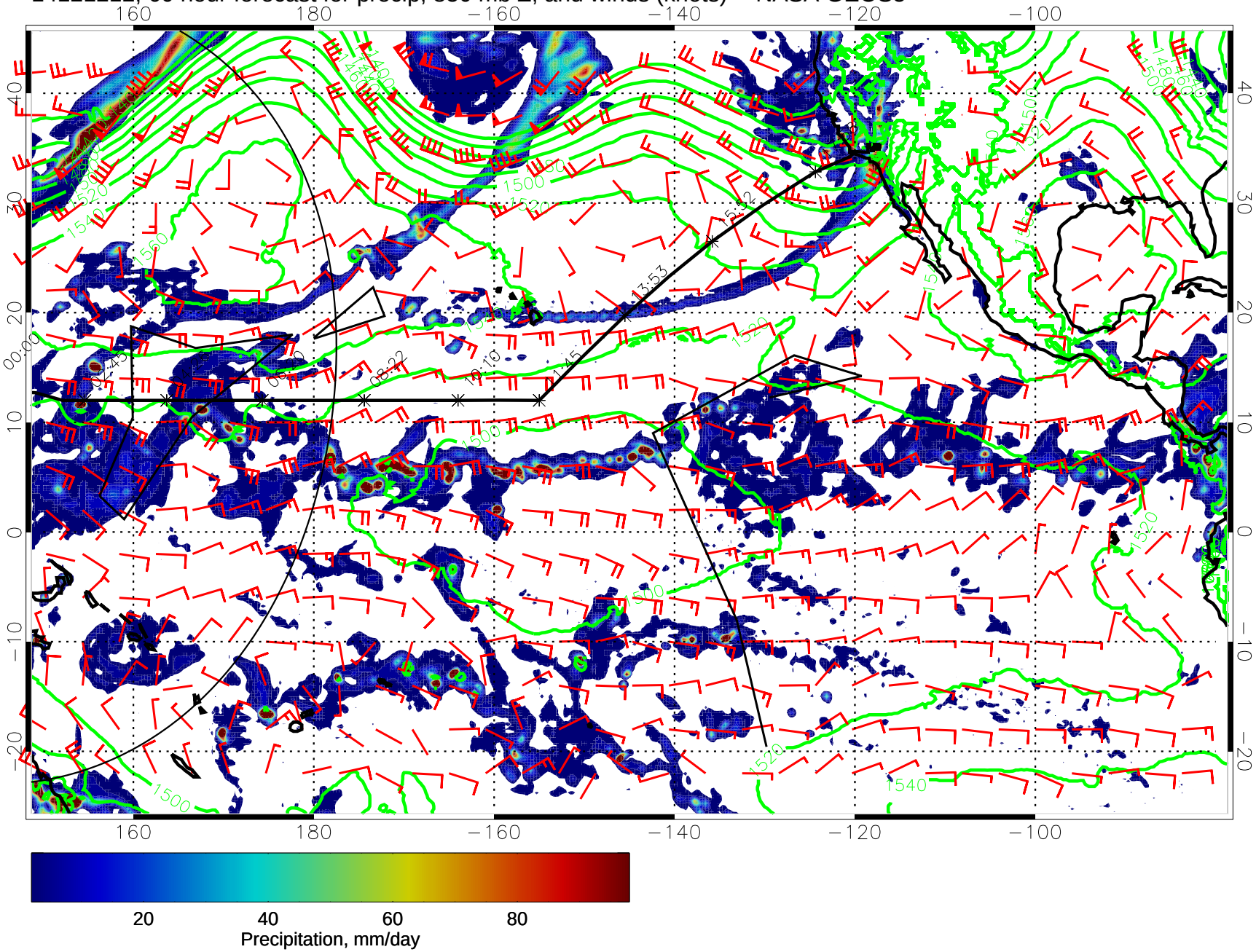

14121218, 66 hour forecast for precip, 850 mb Z, and winds (knots) -- NASA GEOS5

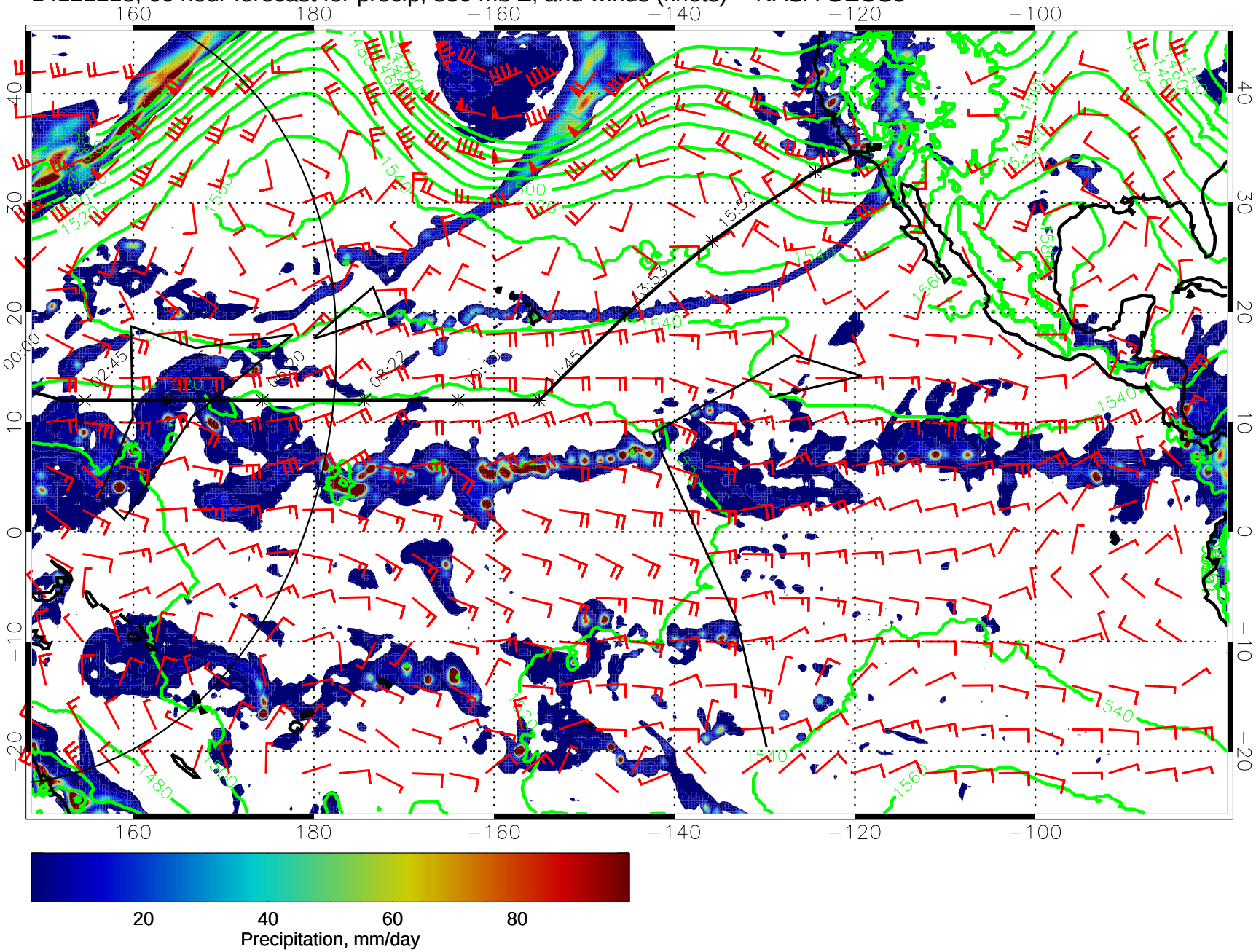

14121300, 72 hour forecast for precip, 850 mb Z, and winds (knots) -- NASA GEOS5

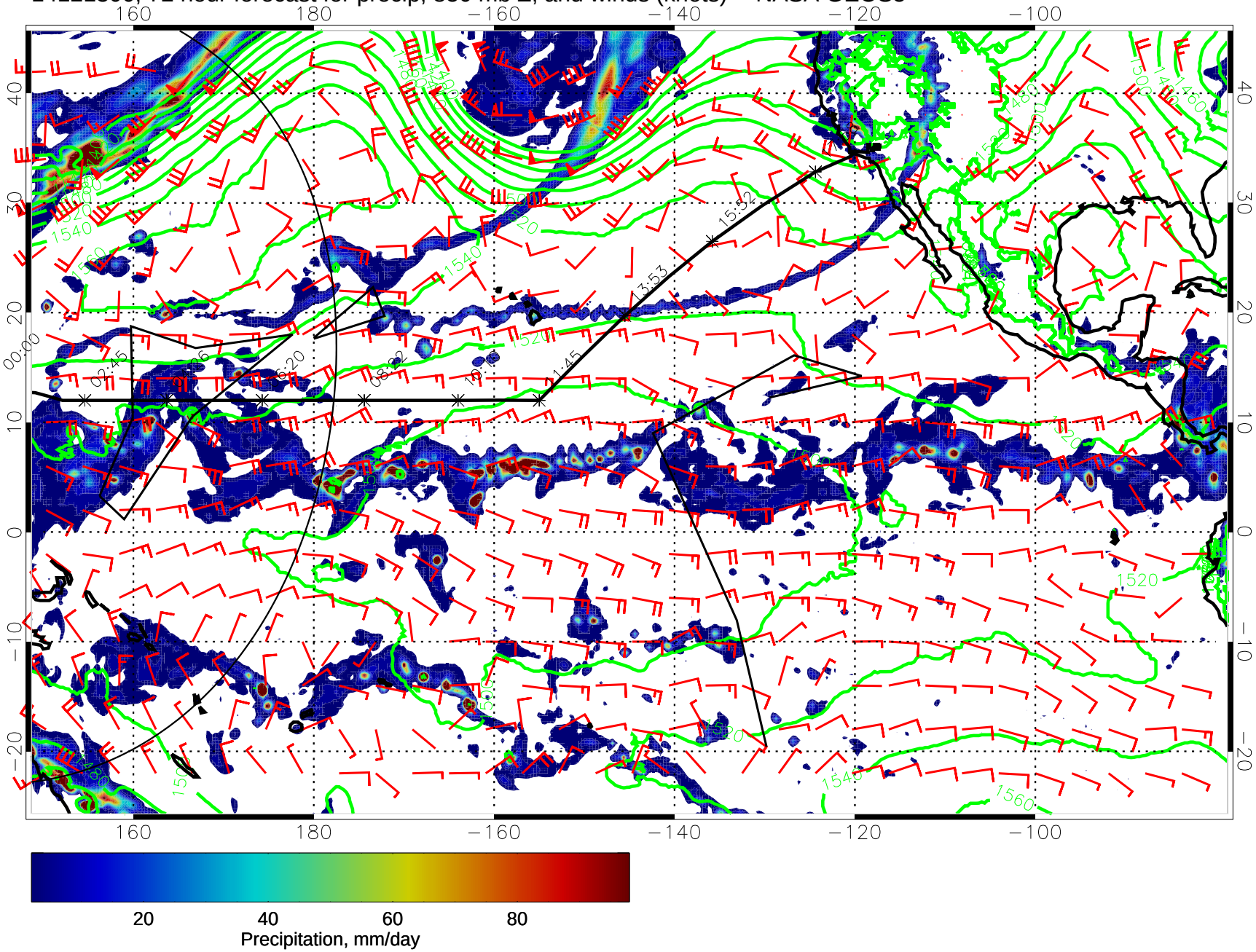

14121306, 78 hour forecast for precip, 850 mb Z, and winds (knots) -- NASA GEOS5

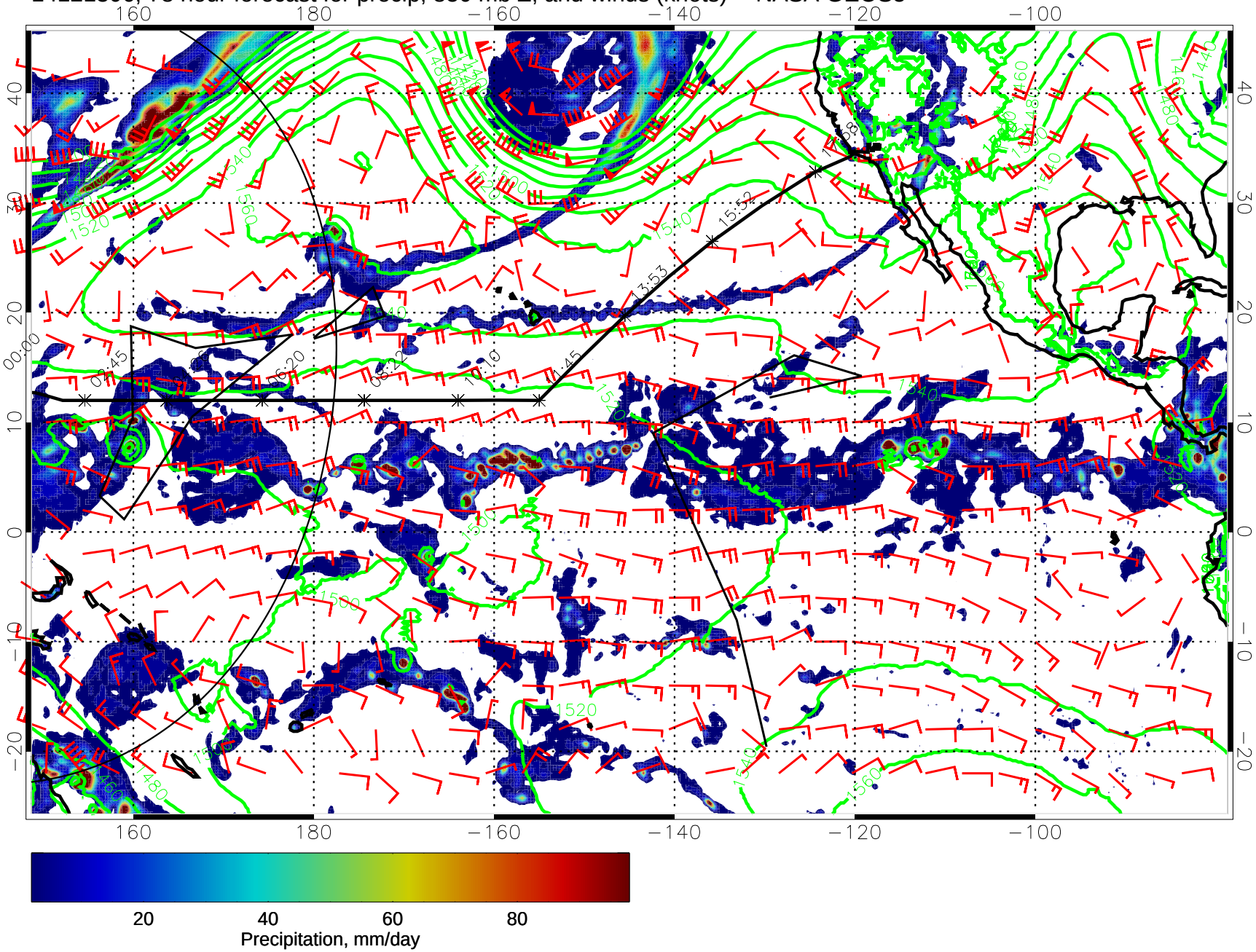

14121312, 84 hour forecast for precip, 850 mb Z, and winds (knots) -- NASA GEOS5

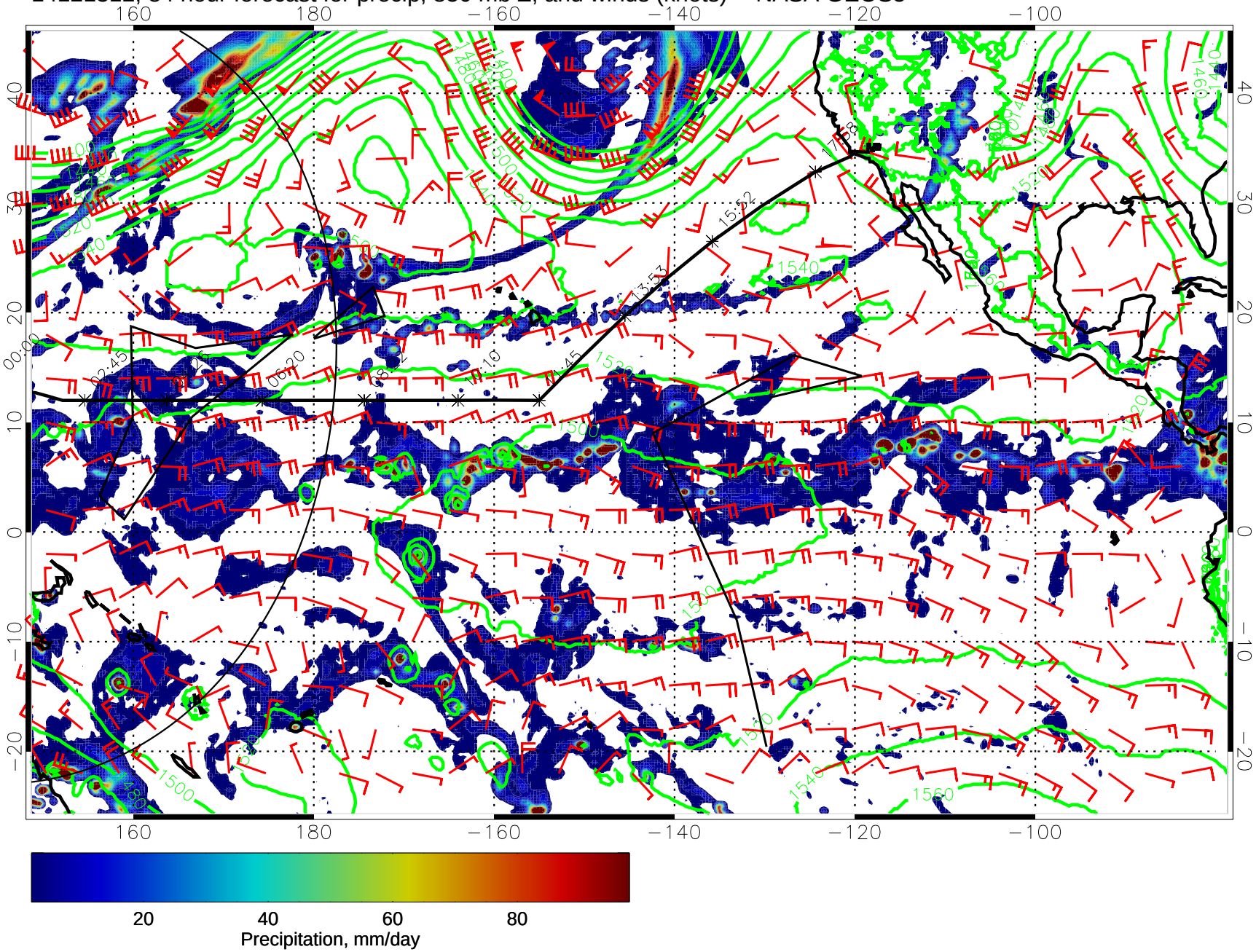


20 40 60 80

Precipitation, mm/day

14121318, 90 hour forecast for precip, 850 mb Z, and winds (knots) -- NASA GEOS5

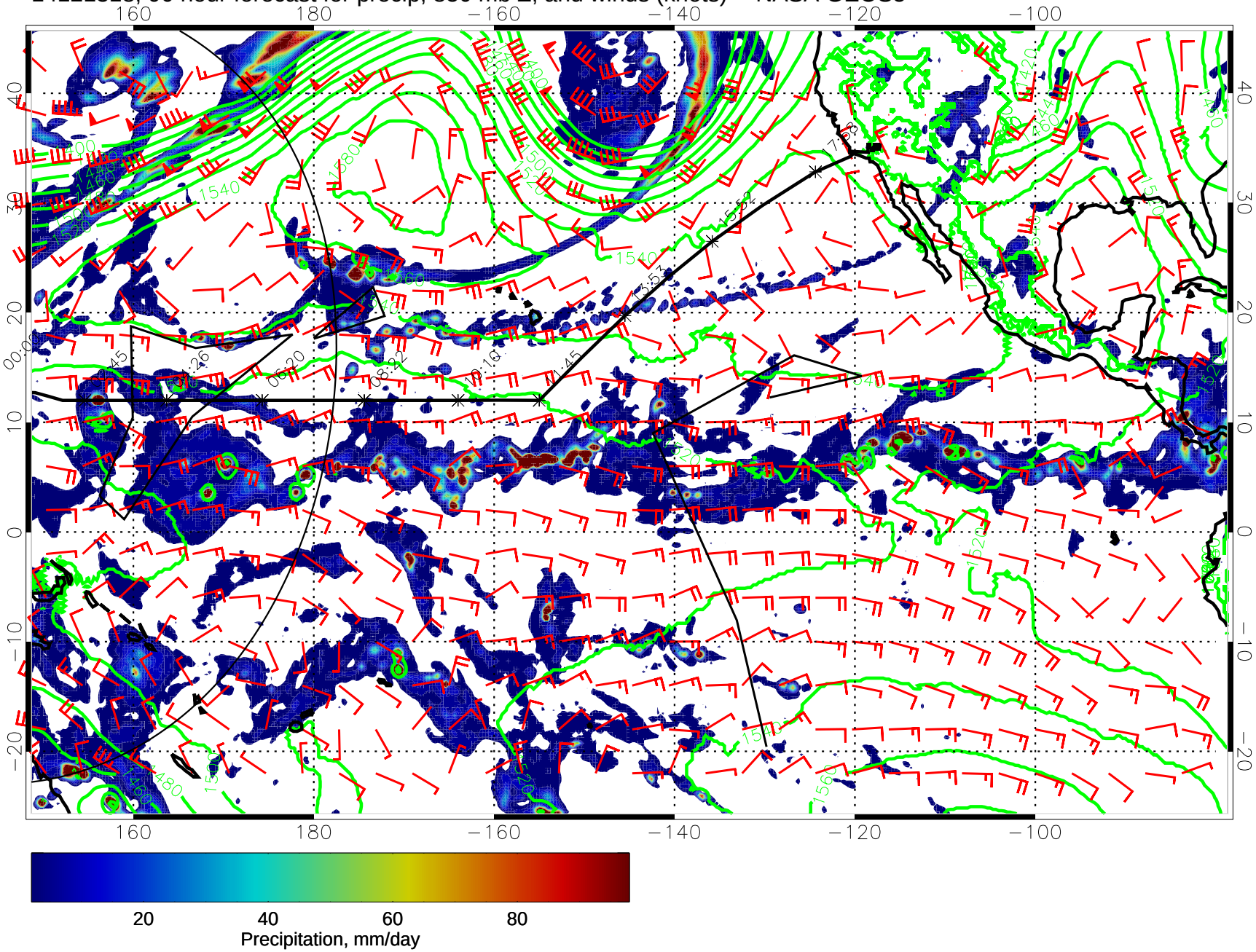

14121400, 96 hour forecast for precip, 850 mb Z, and winds (knots) -- NASA GEOS5

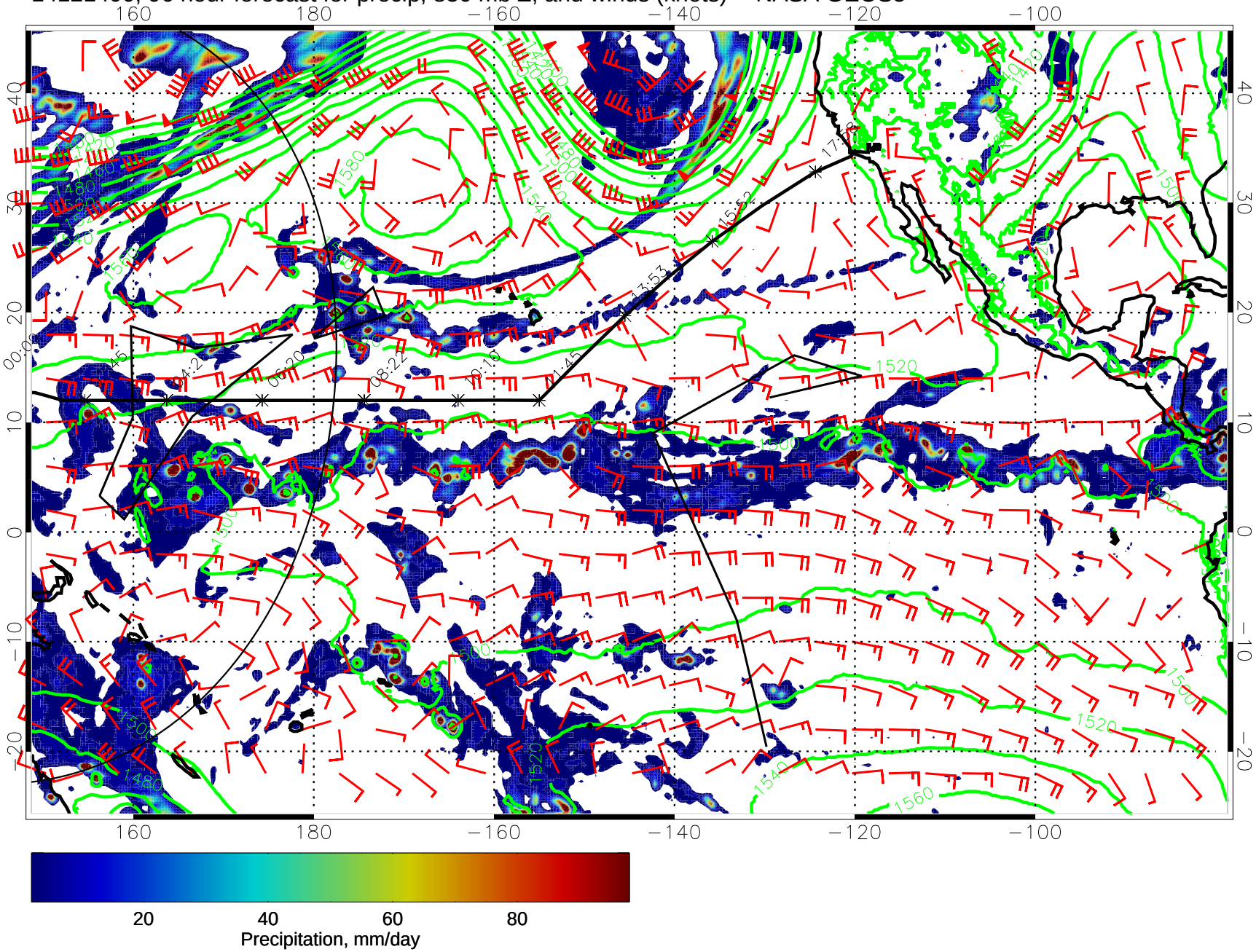

14121406, 102 hour forecast for precip, 850 mb Z, and winds (knots) -- NASA GEOS5

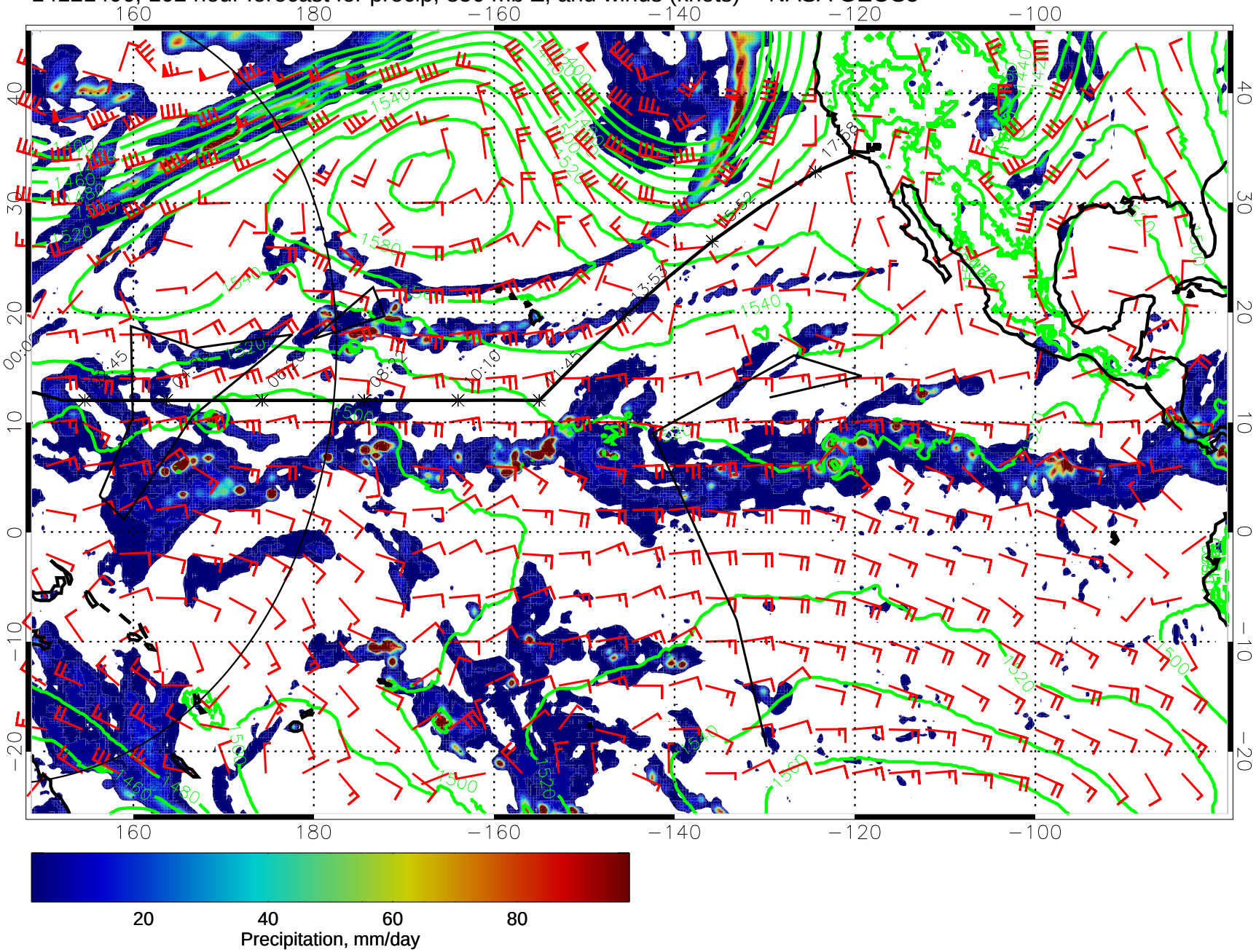

14121412, 108 hour forecast for precip, 850 mb Z, and winds (knots) -- NASA GEOS5

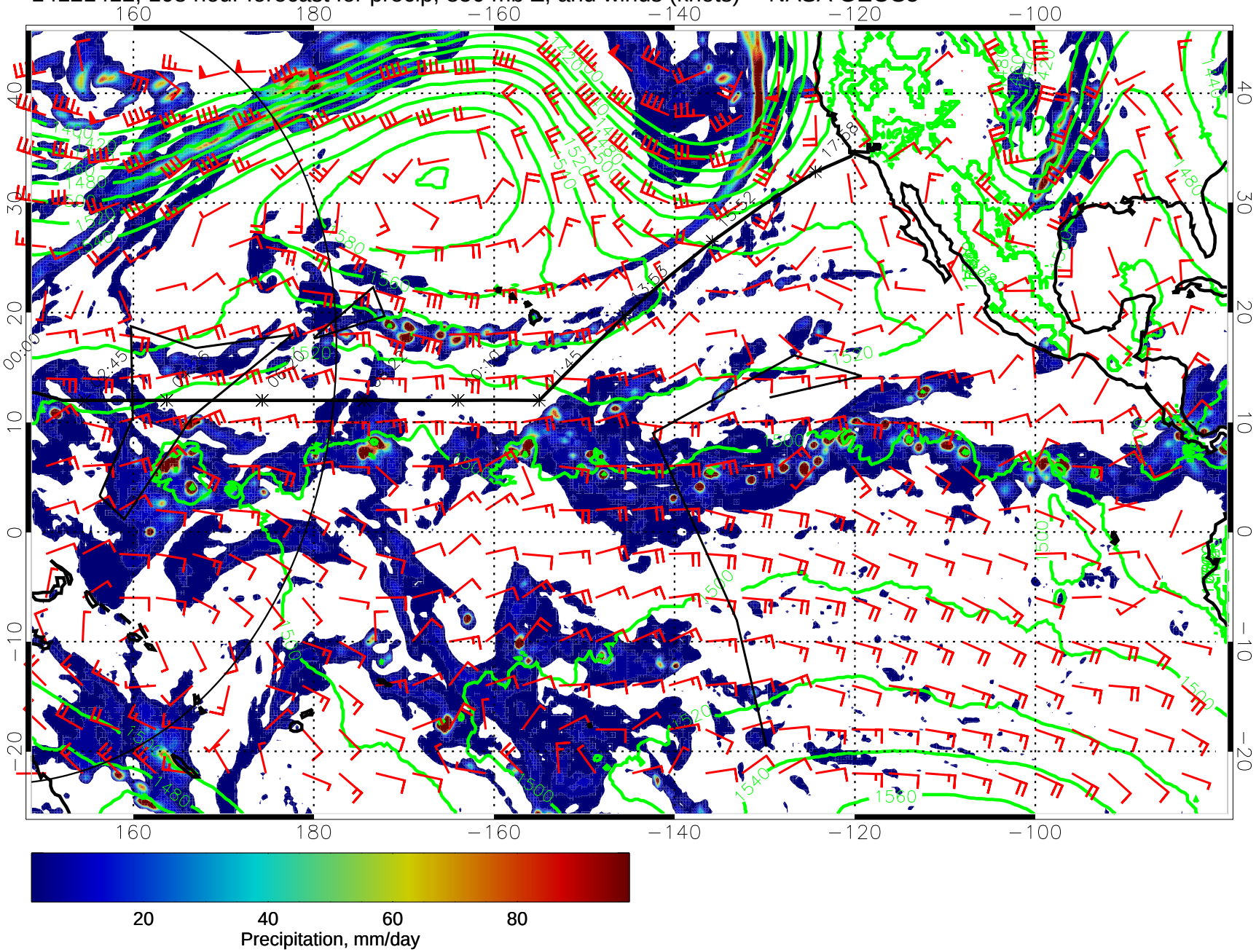

14121418, 114 hour forecast for precip, 850 mb Z, and winds (knots) -- NASA GEOS5

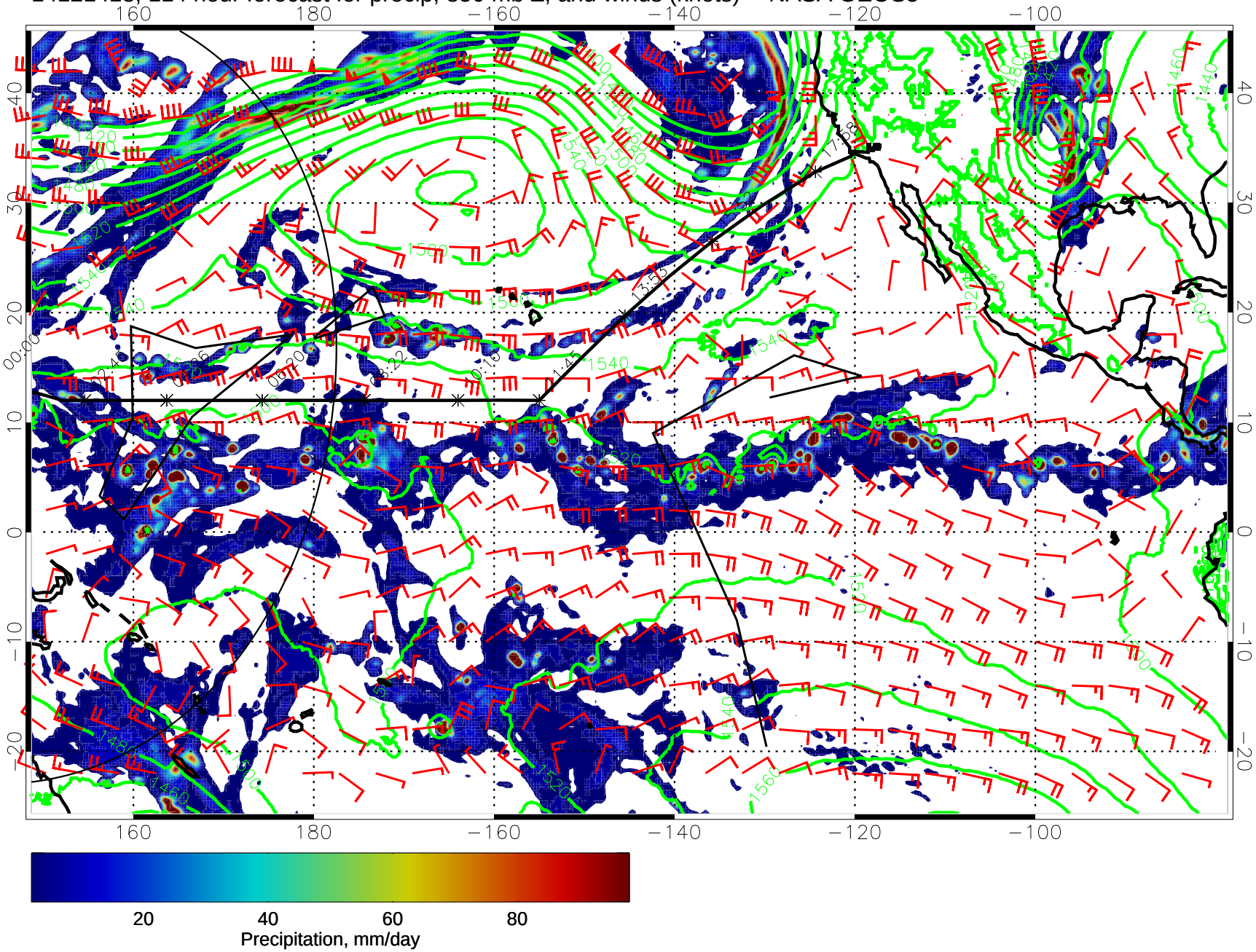
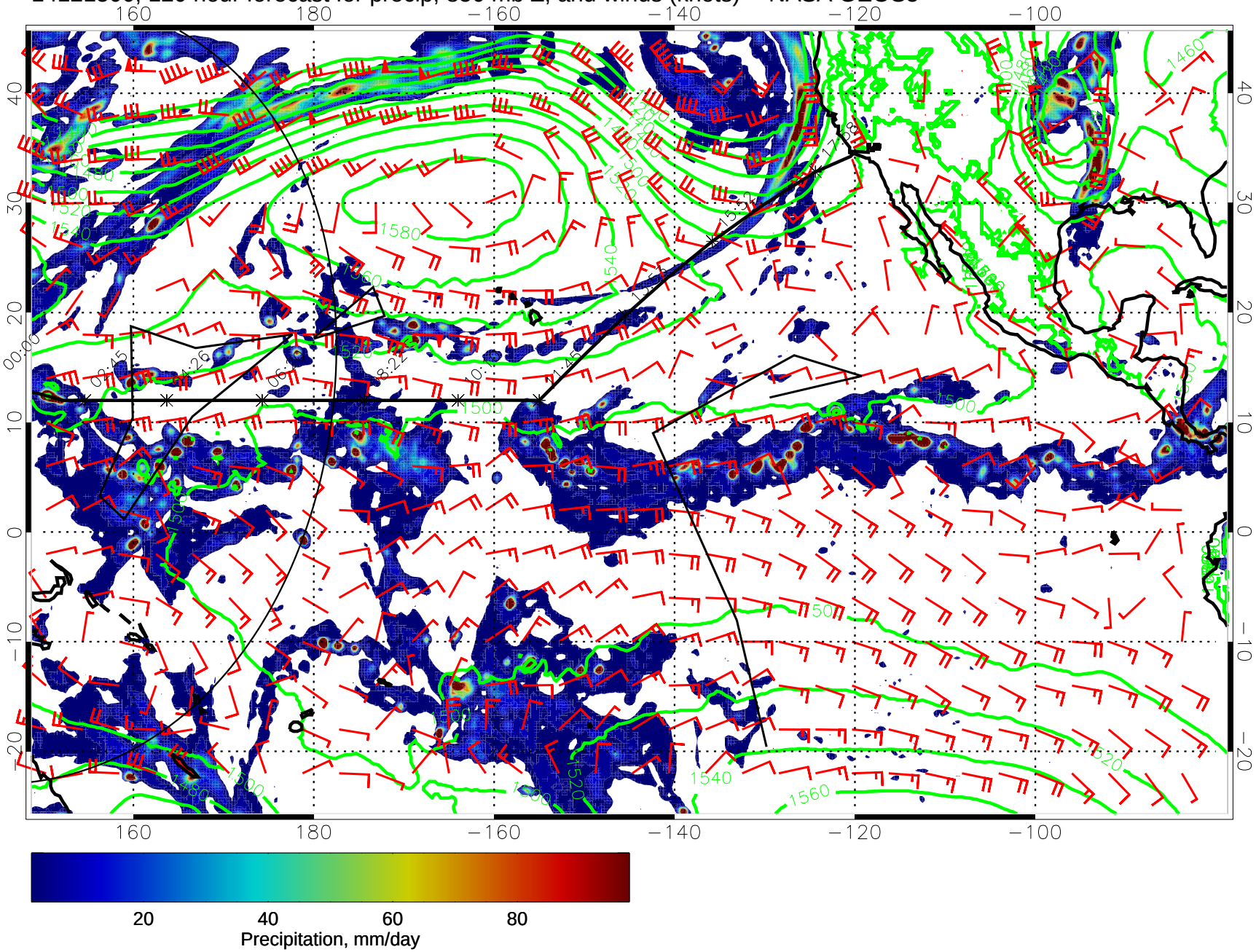
14121500, 120 hour forecast for precip, 850 mb Z, and winds (knots) -- NASA GEOS5