14120606, 6 hour forecast for precip, 925mb Z, and winds (knots) -- NASA GEOS5

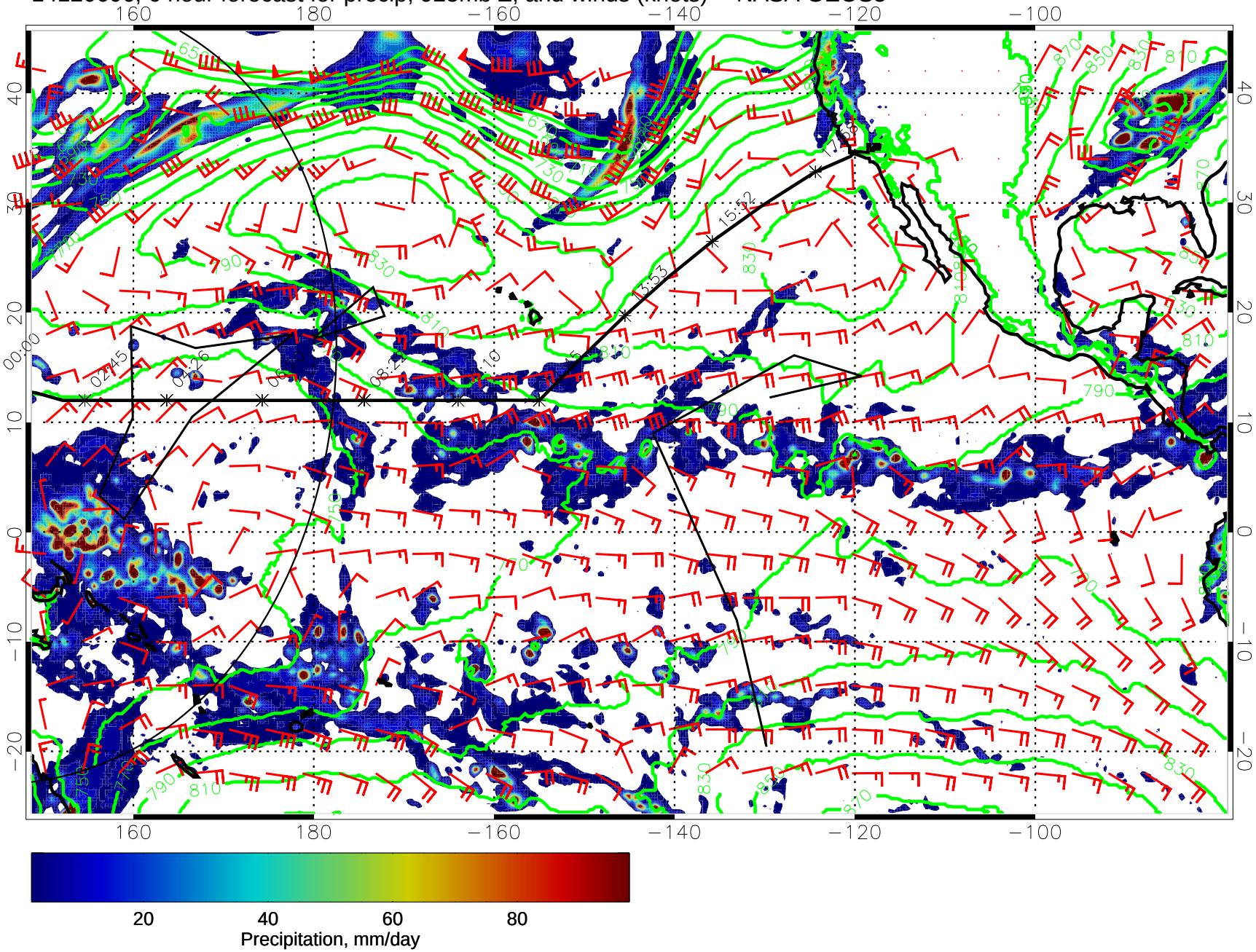

14120612, 12 hour forecast for precip, 925mb Z, and winds (knots) -- NASA GEOS5

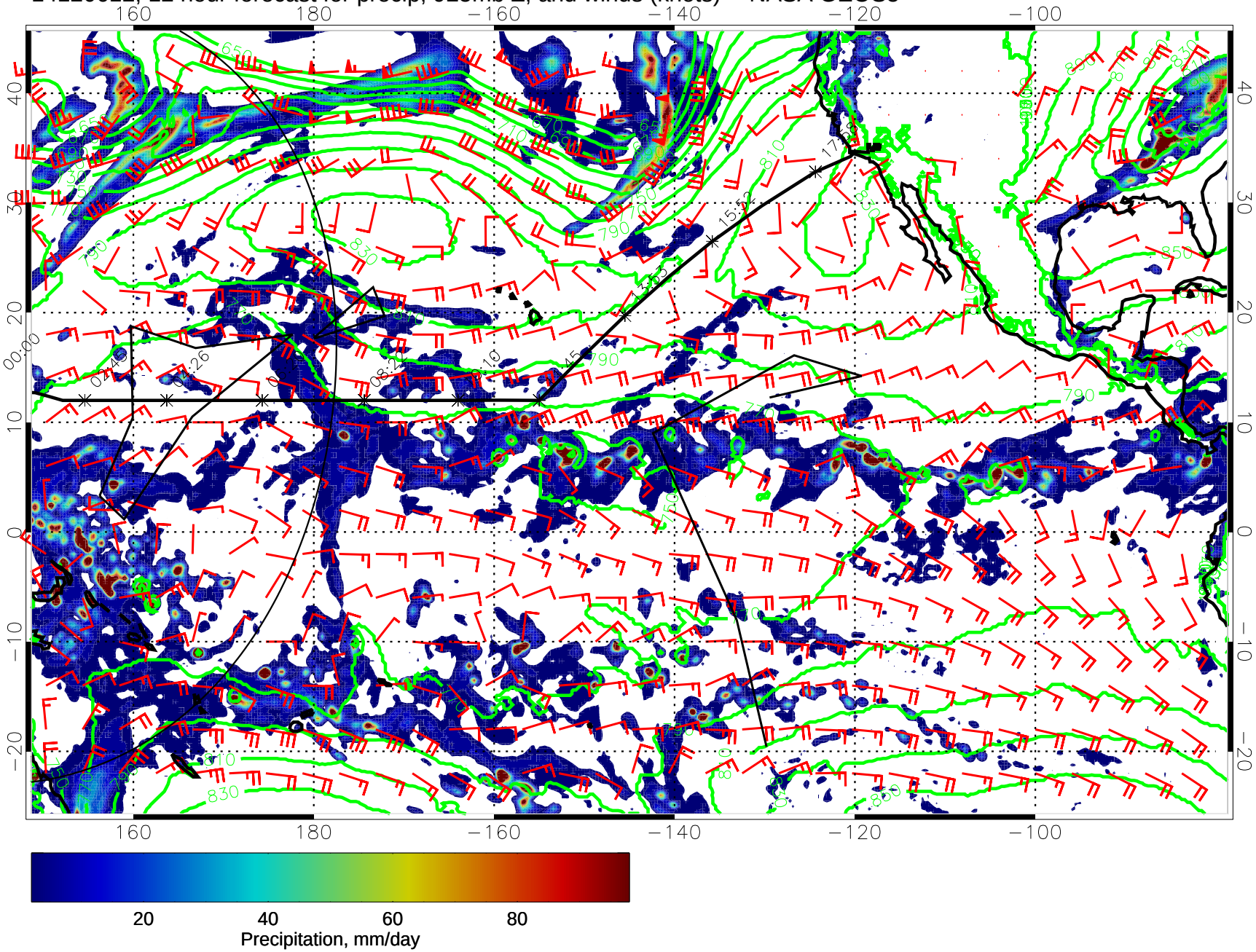

14120618, 18 hour forecast for precip, 925mb Z, and winds (knots) -- NASA GEOS5

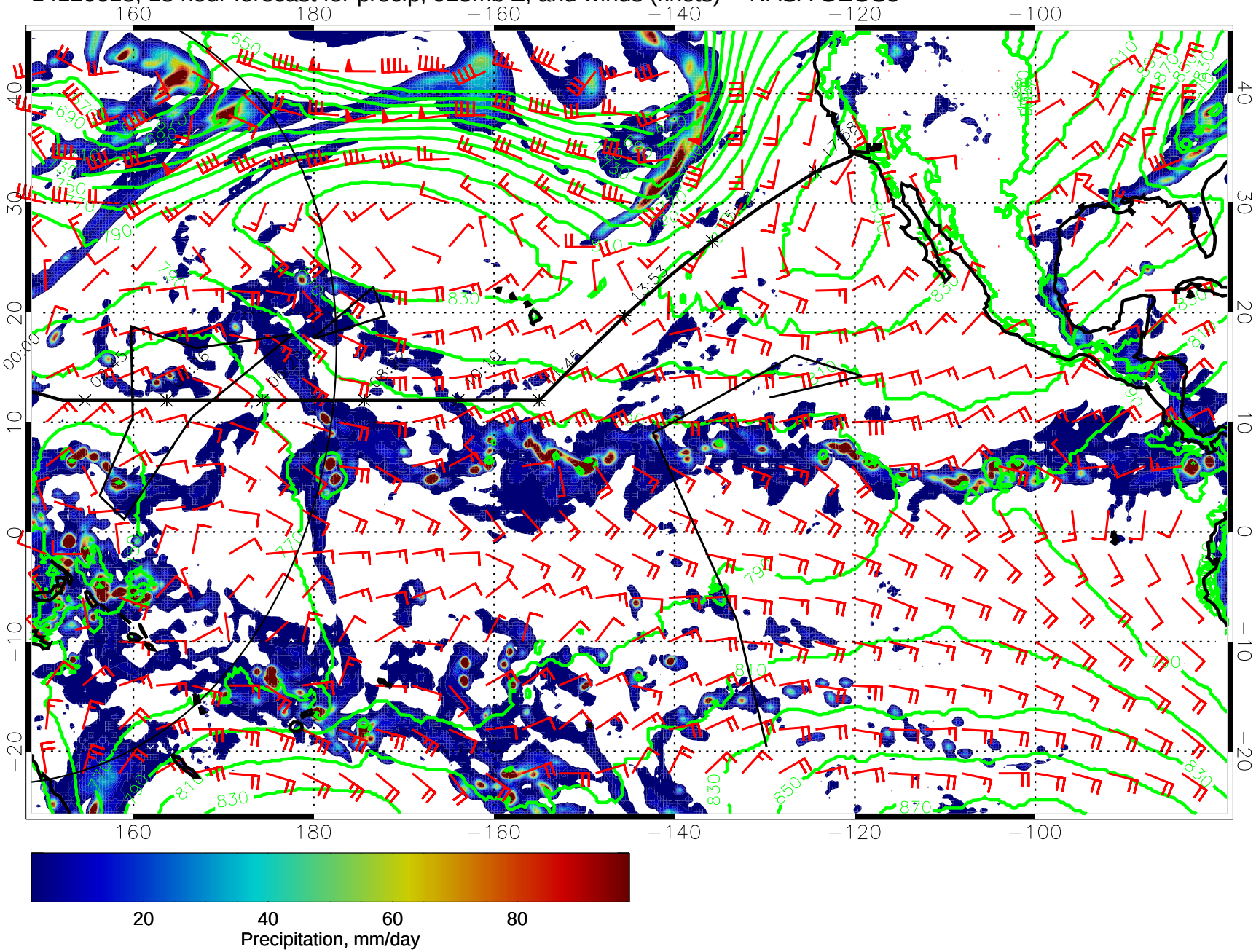

14120700, 24 hour forecast for precip, 925mb Z, and winds (knots) -- NASA GEOS5

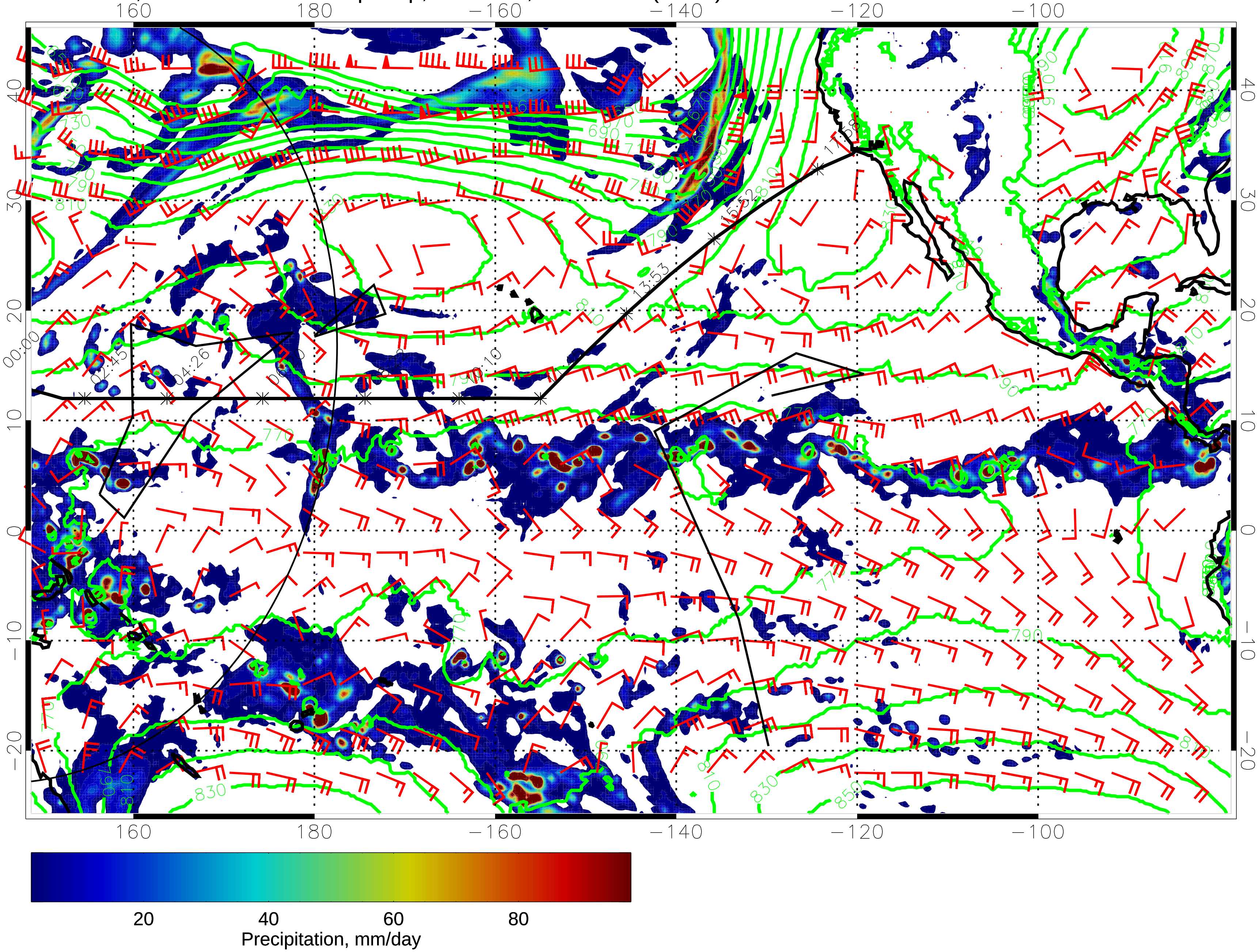

14120706, 30 hour forecast for precip, 925mb Z, and winds (knots) -- NASA GEOS5

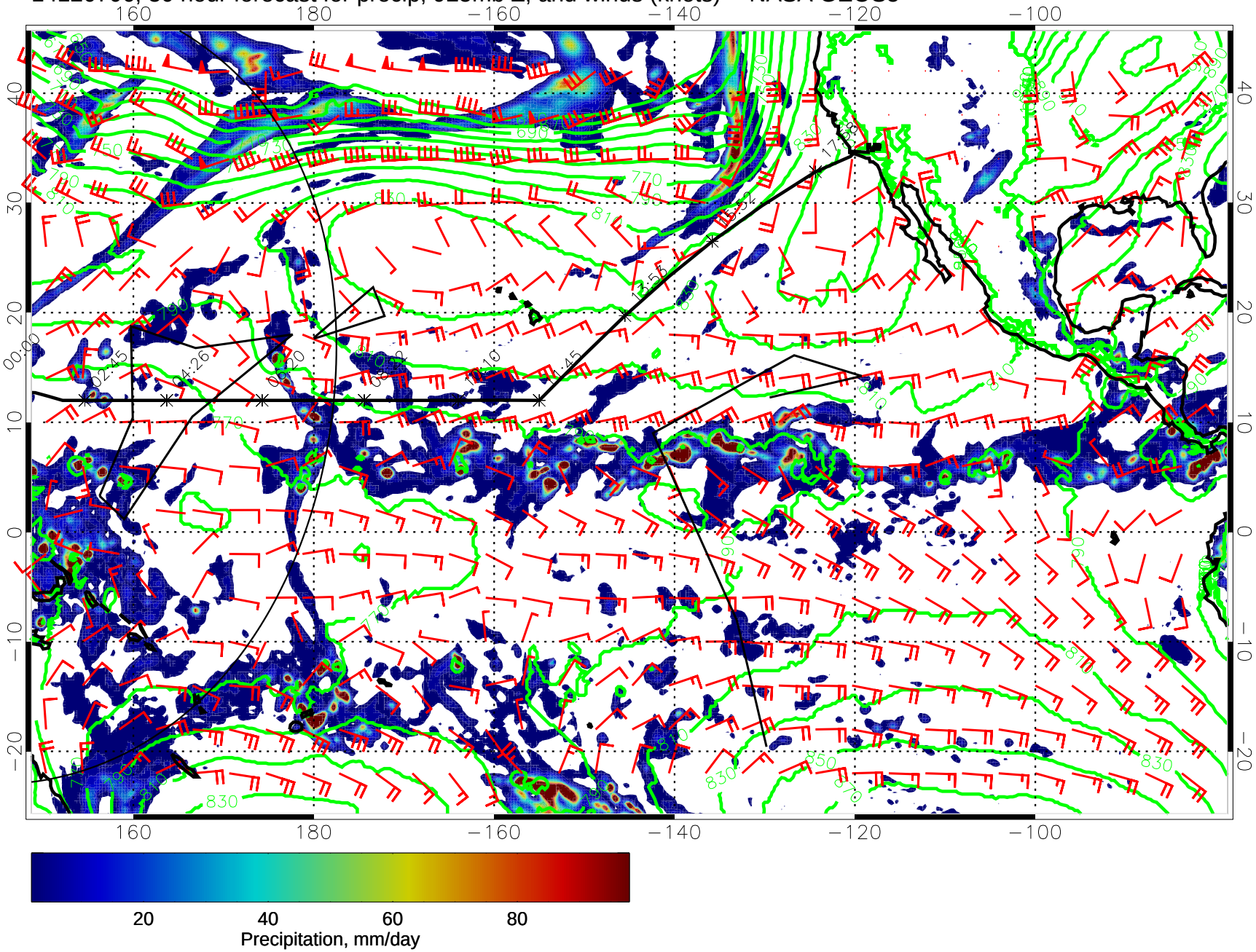

14120712, 36 hour forecast for precip, 925mb Z, and winds (knots) -- NASA GEOS5

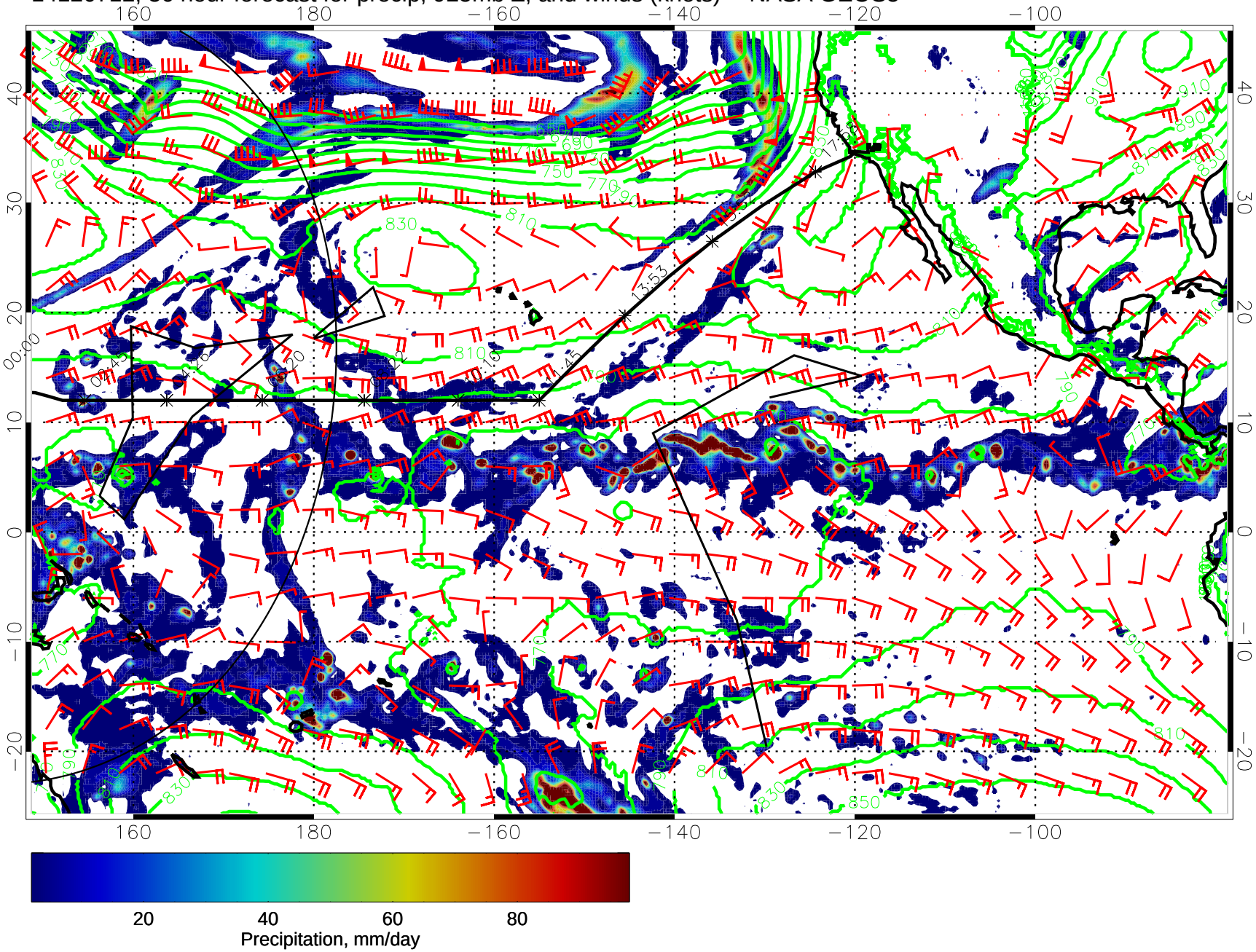

14120718, 42 hour forecast for precip, 925mb Z, and winds (knots) -- NASA GEOS5

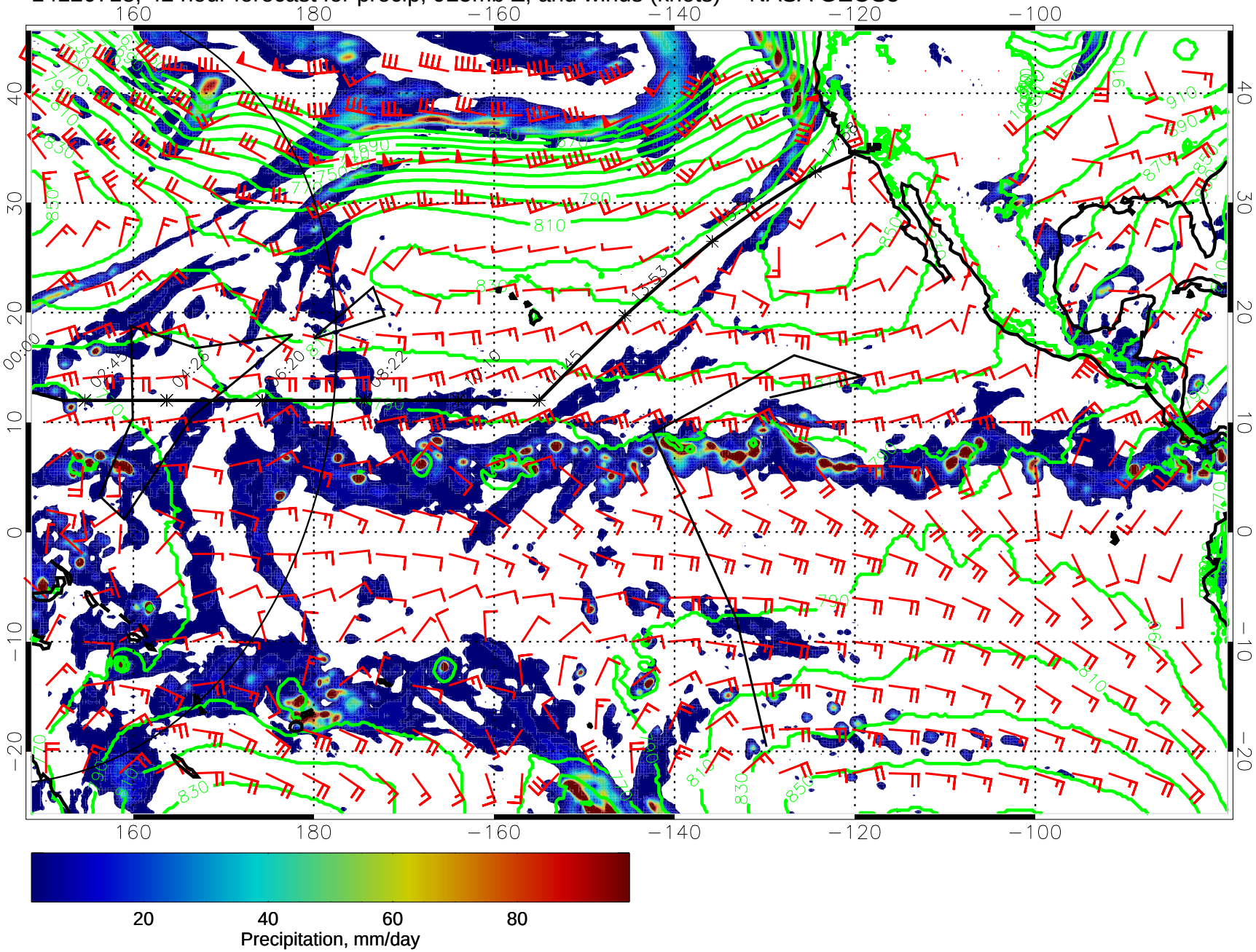

14120800, 48 hour forecast for precip, 925mb Z, and winds (knots) -- NASA GEOS5

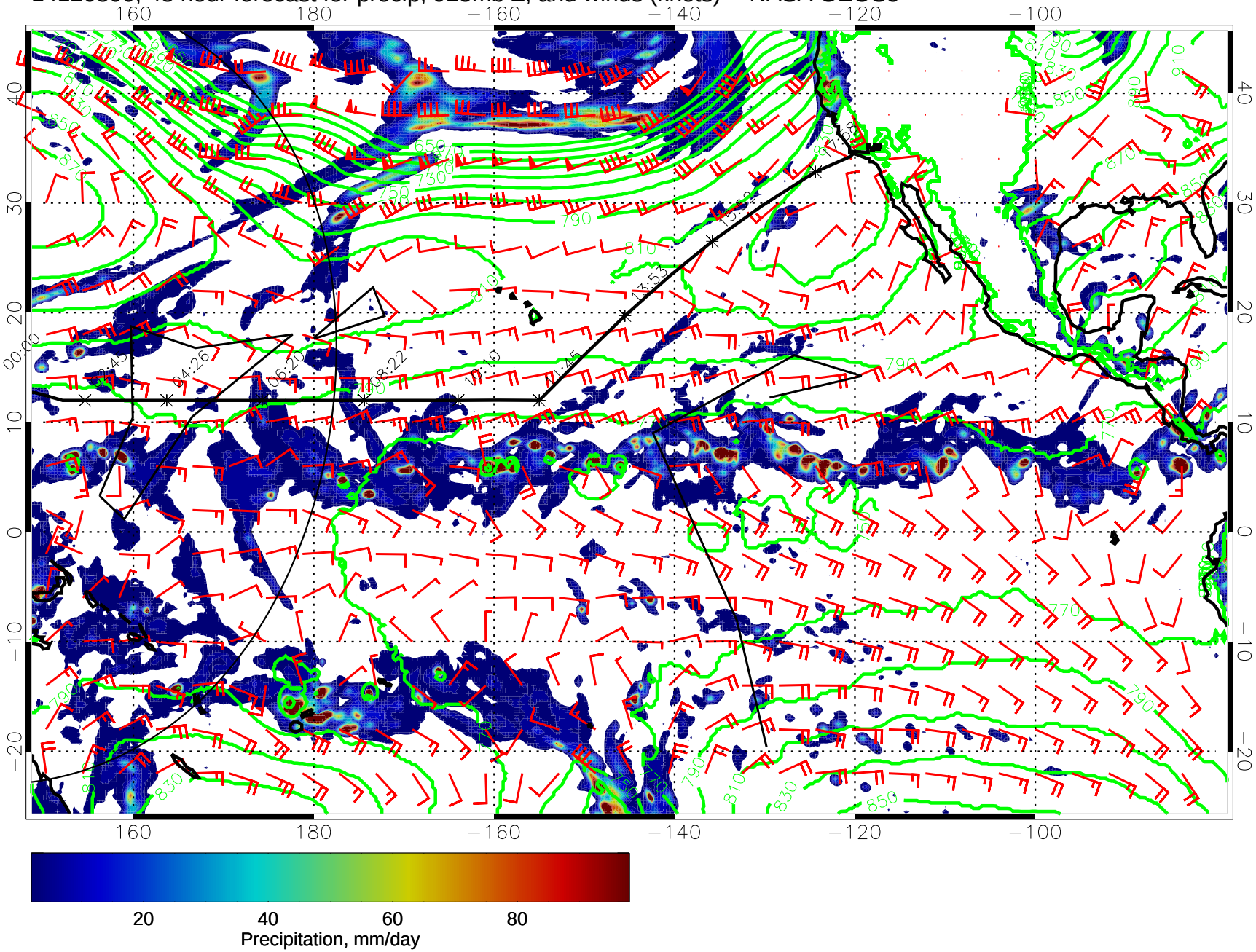

14120806, 54 hour forecast for precip, 925mb Z, and winds (knots) -- NASA GEOS5

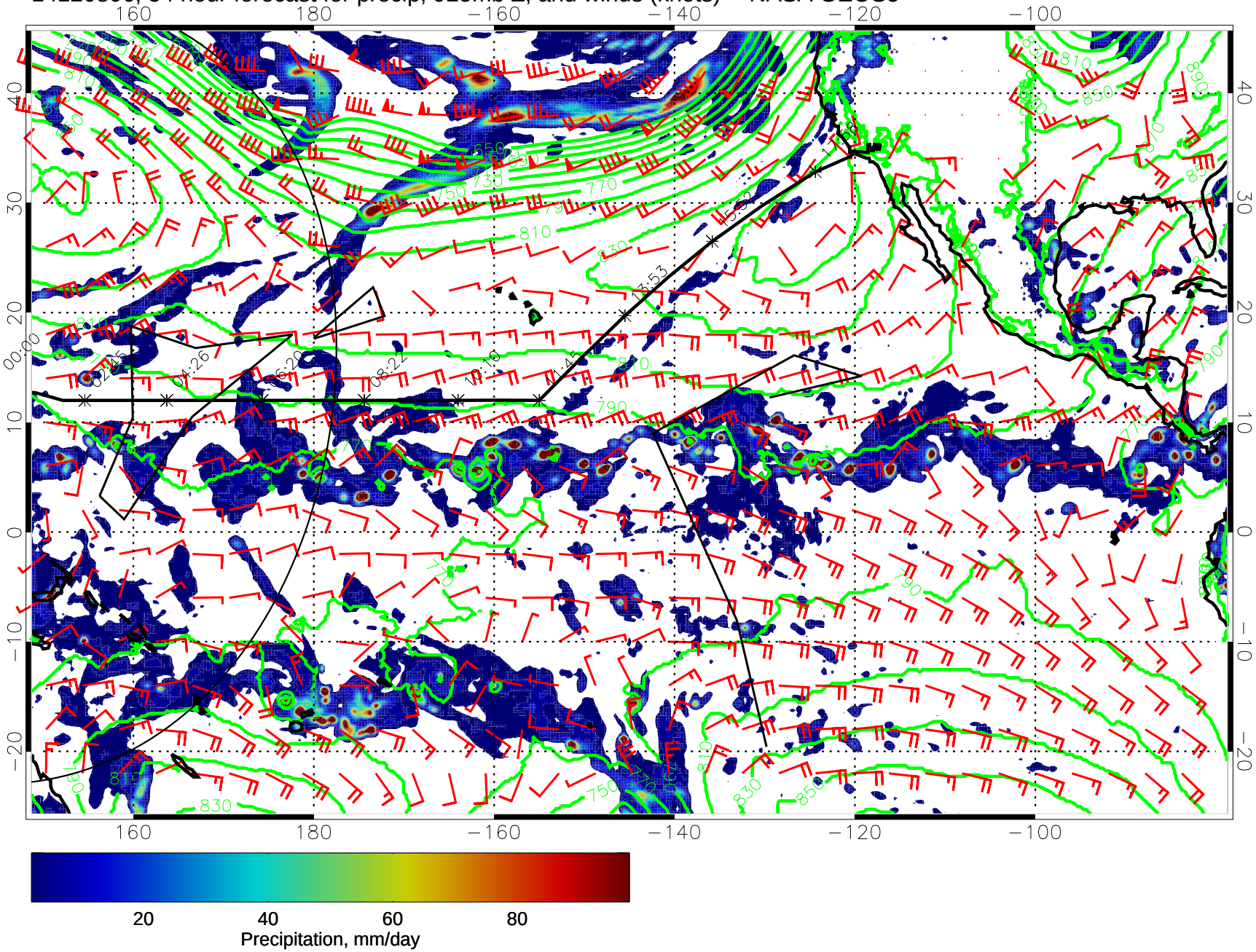

14120812, 60 hour forecast for precip, 925mb Z, and winds (knots) -- NASA GEOS5

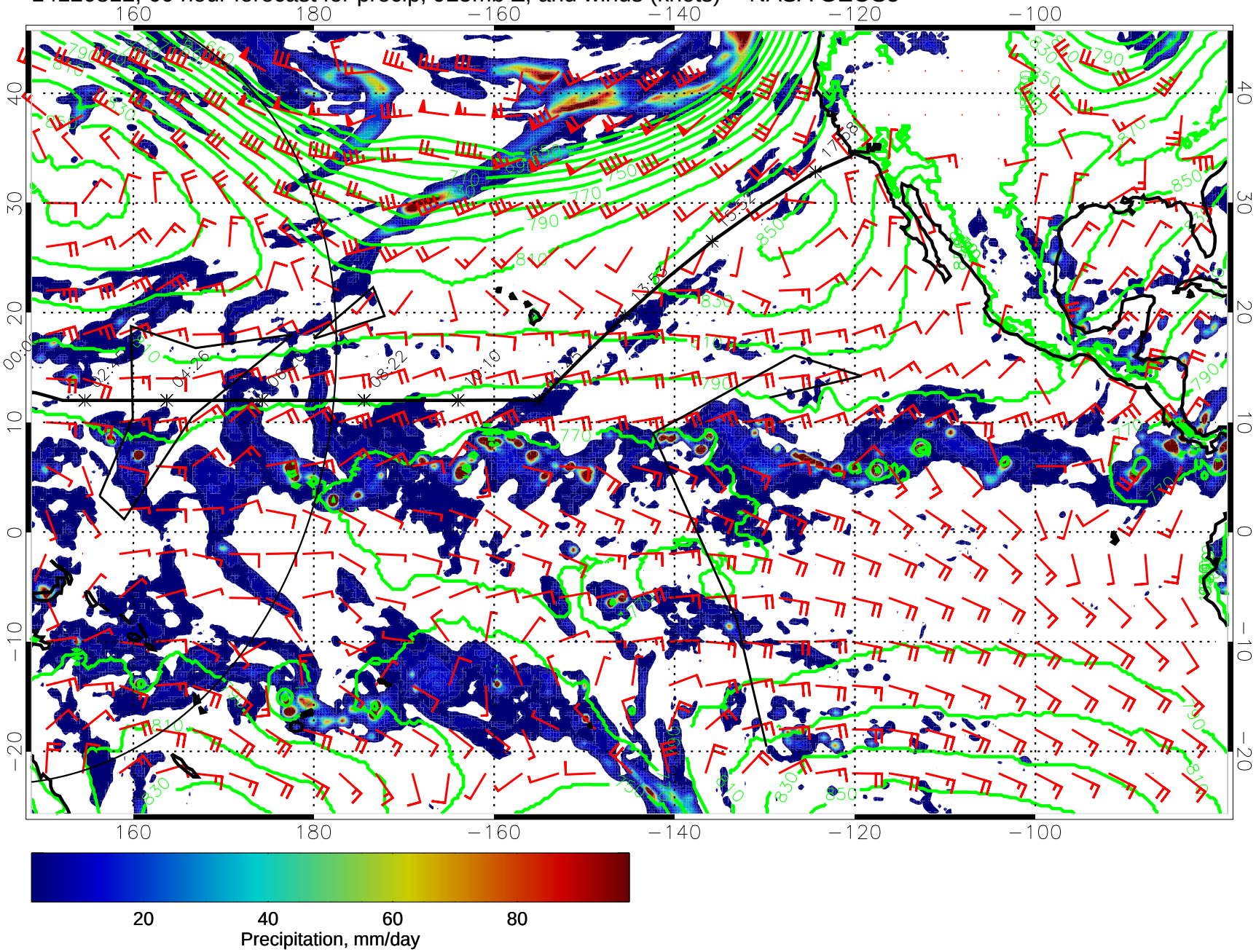

14120818, 66 hour forecast for precip, 925mb Z, and winds (knots) -- NASA GEOS5

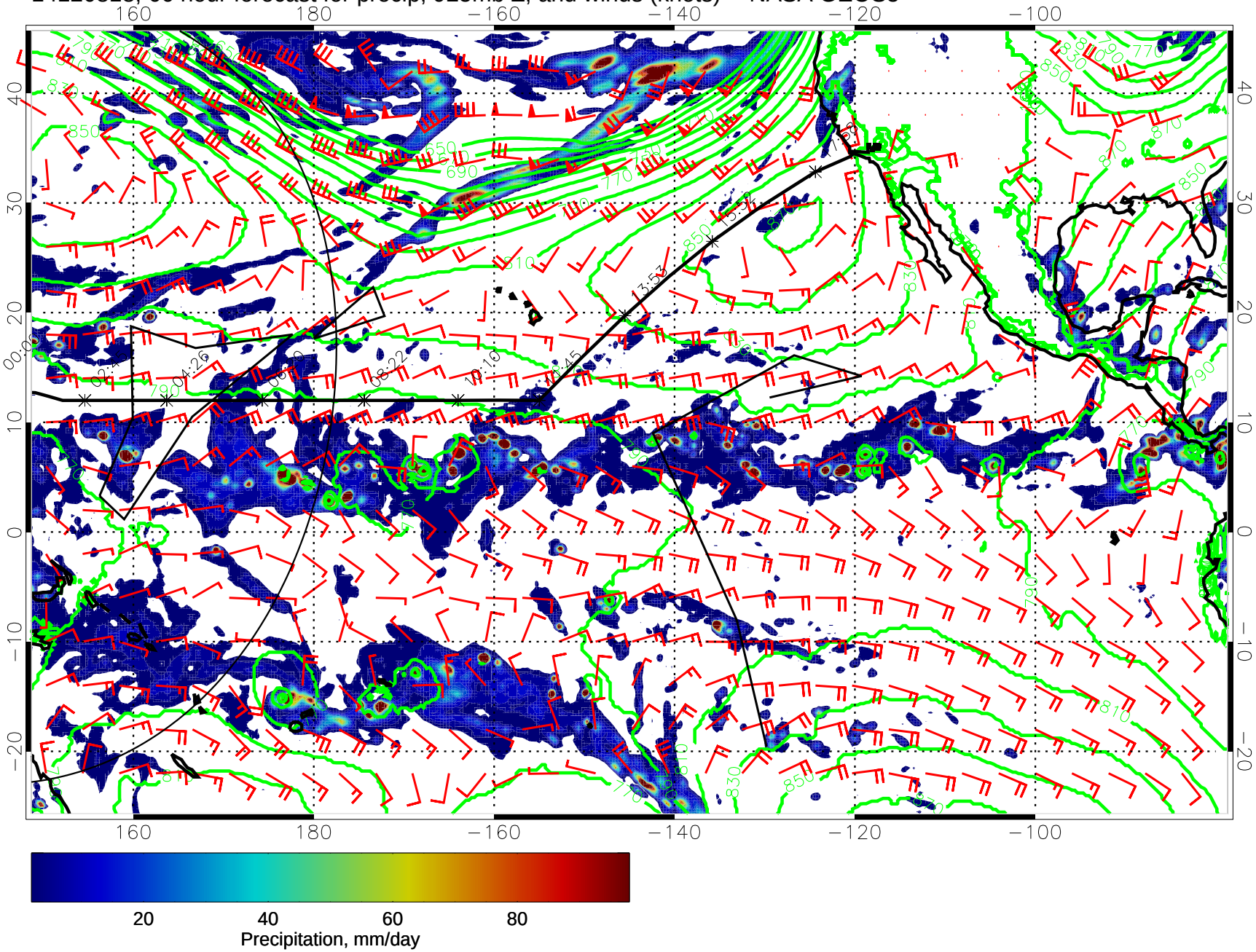

14120900, 72 hour forecast for precip, 925mb Z, and winds (knots) -- NASA GEOS5

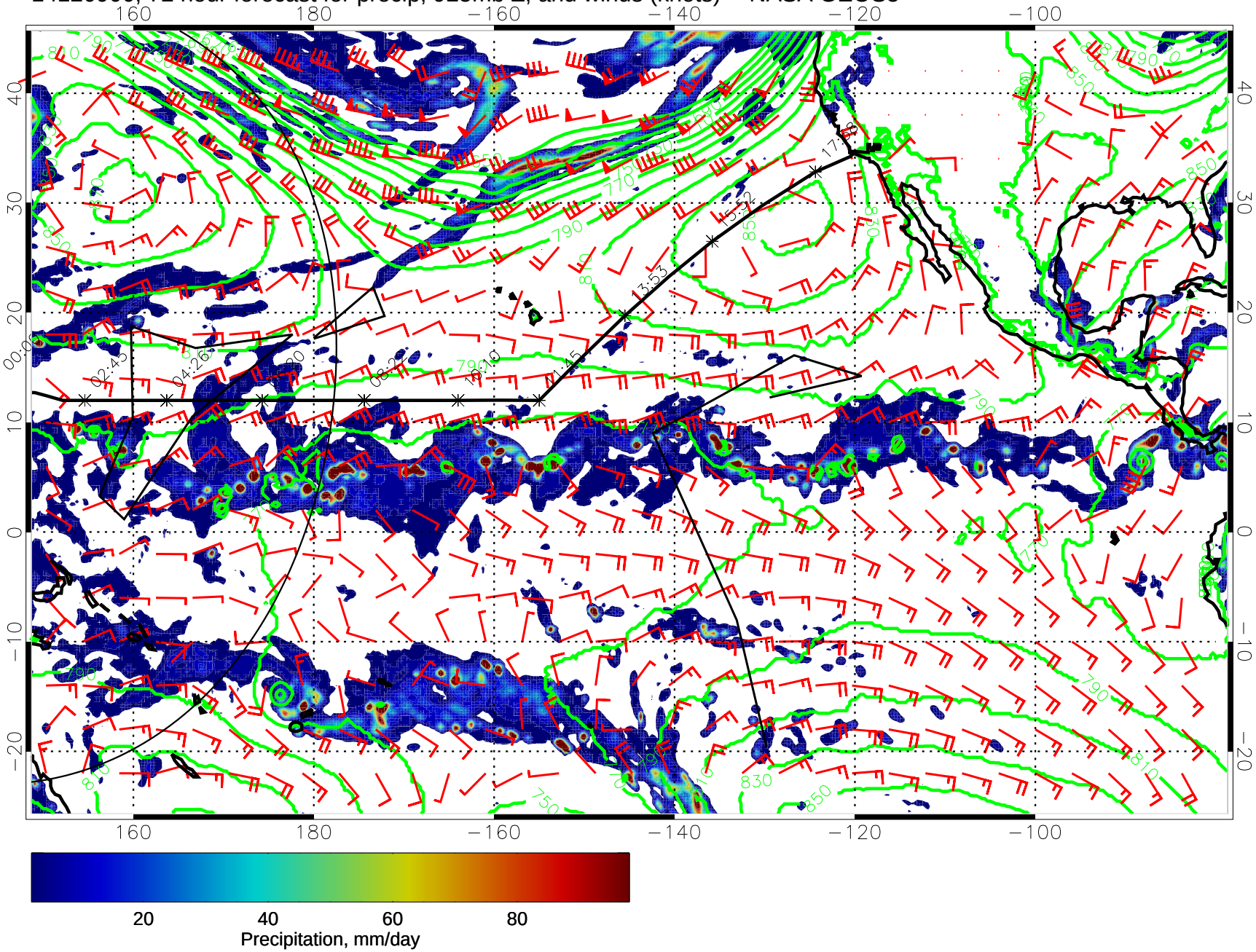

14120906, 78 hour forecast for precip, 925mb Z, and winds (knots) -- NASA GEOS5

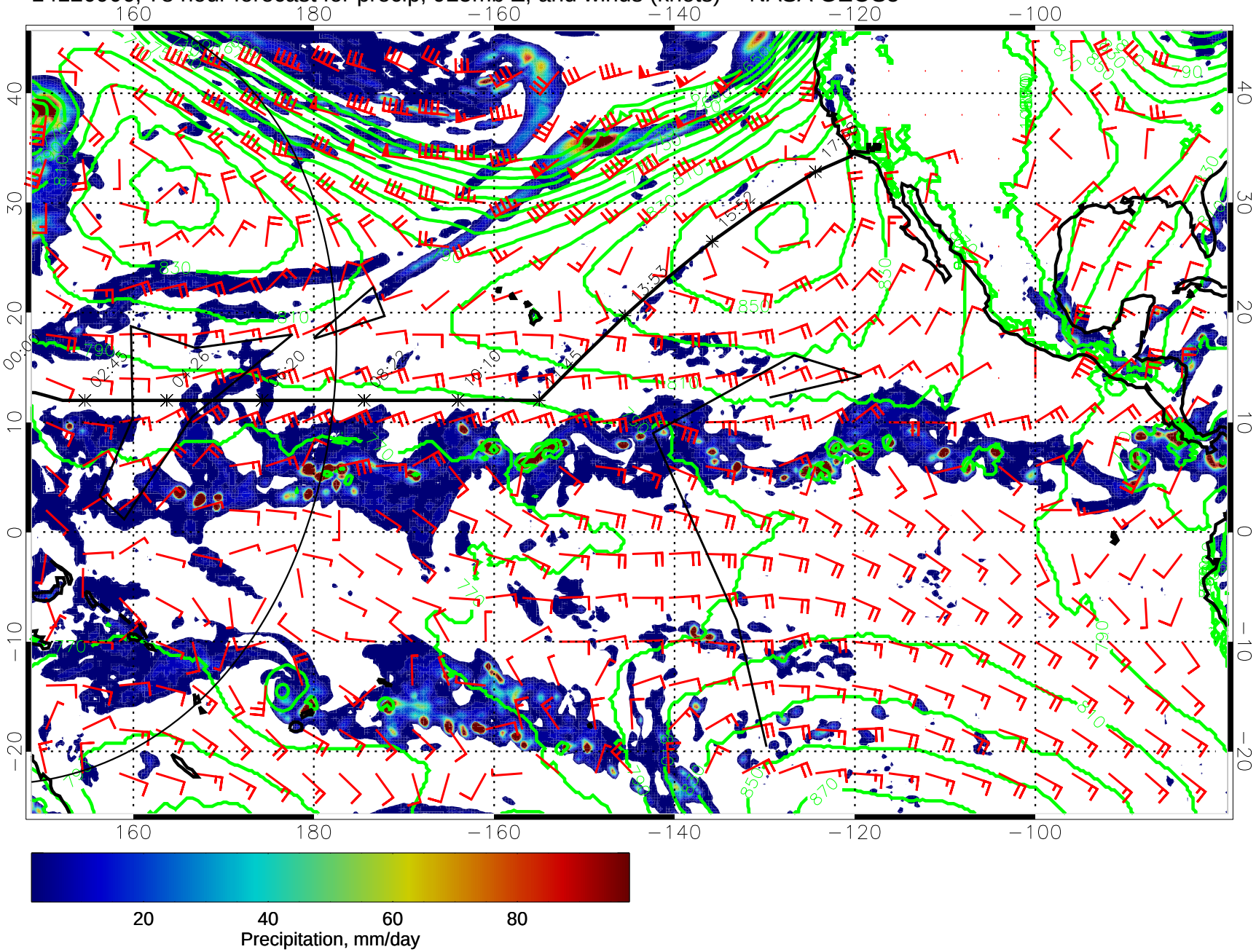

14120912, 84 hour forecast for precip, 925mb Z, and winds (knots) -- NASA GEOS5

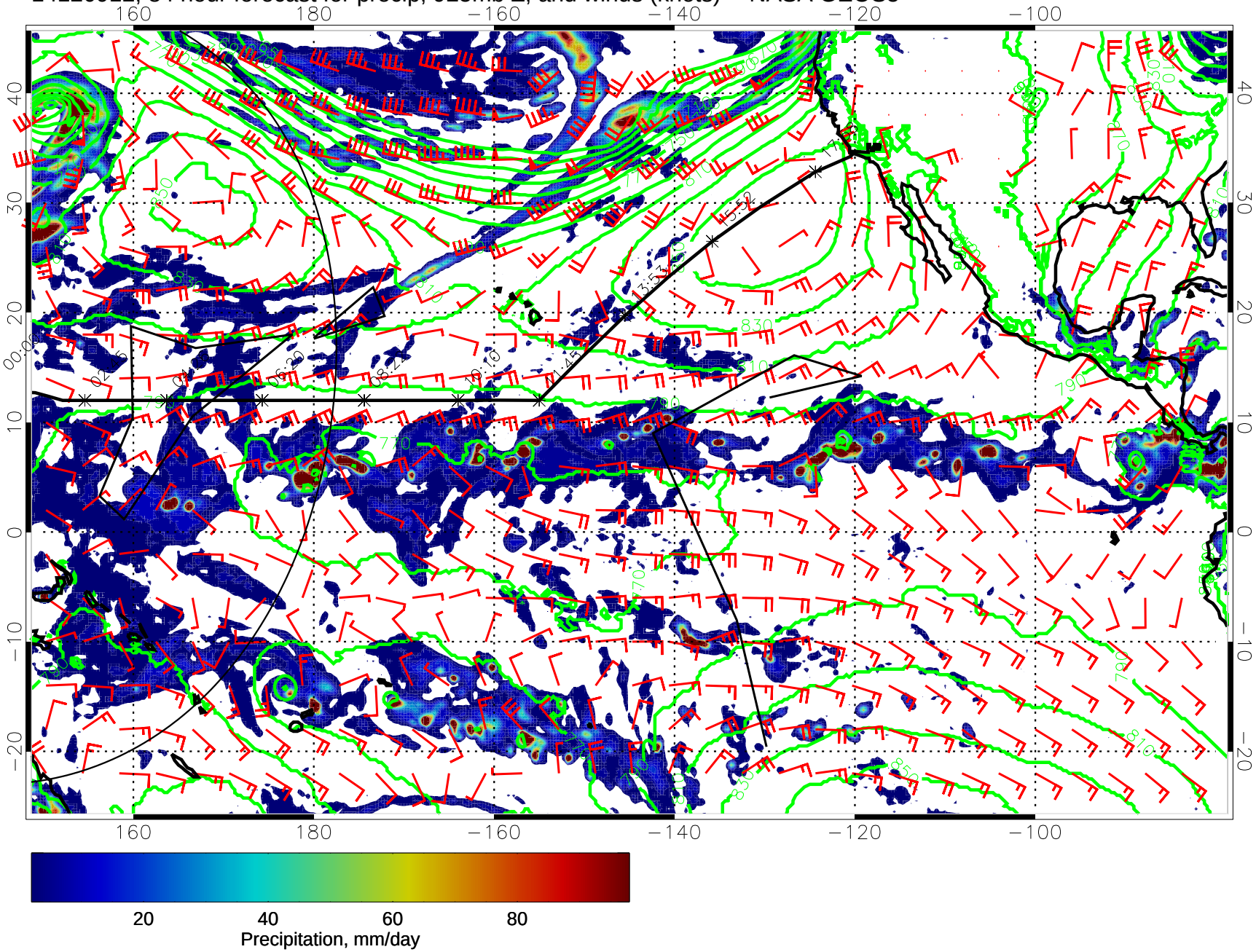

14120918, 90 hour forecast for precip, 925mb Z, and winds (knots) -- NASA GEOS5

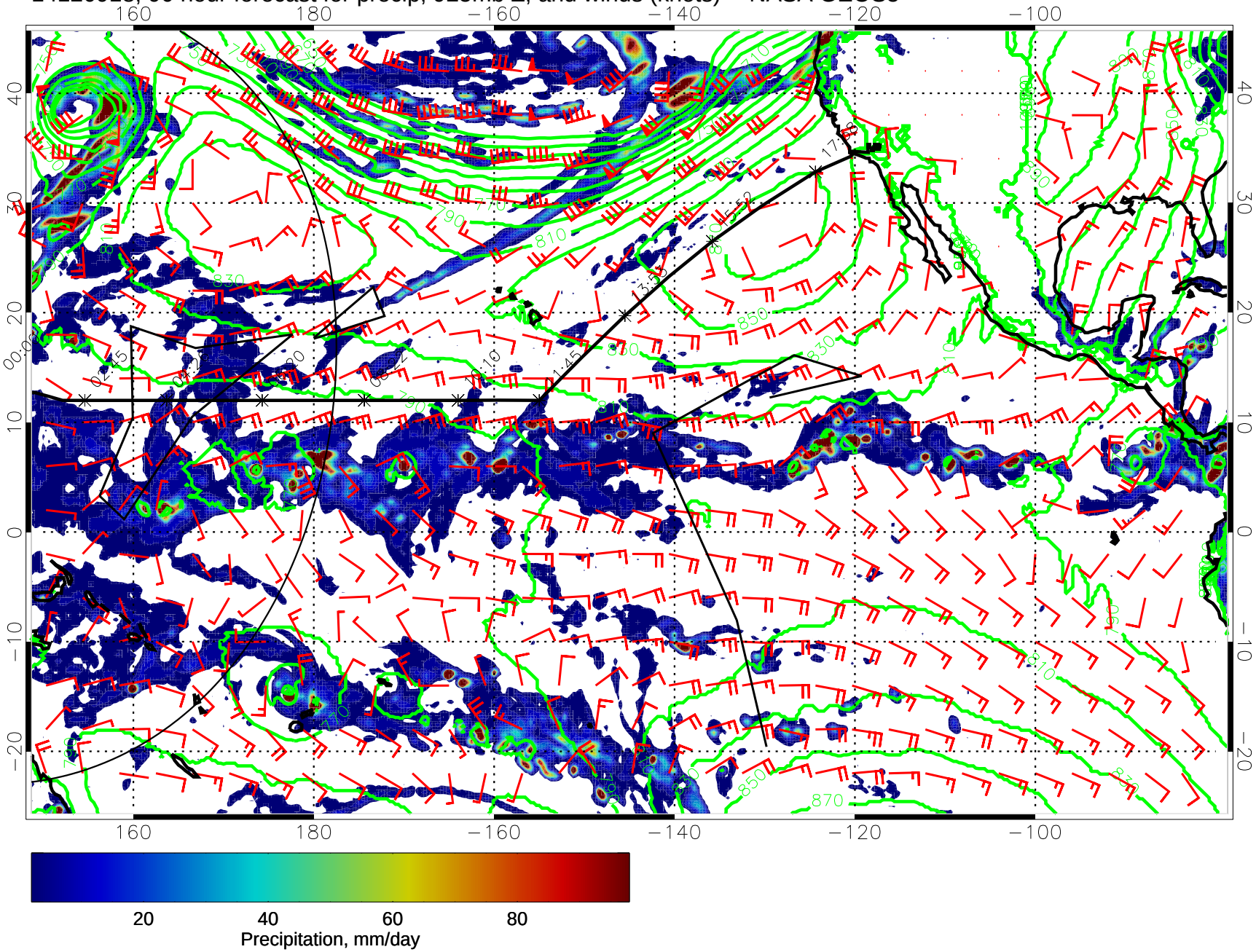

14121000, 96 hour forecast for precip, 925mb Z, and winds (knots) -- NASA GEOS5

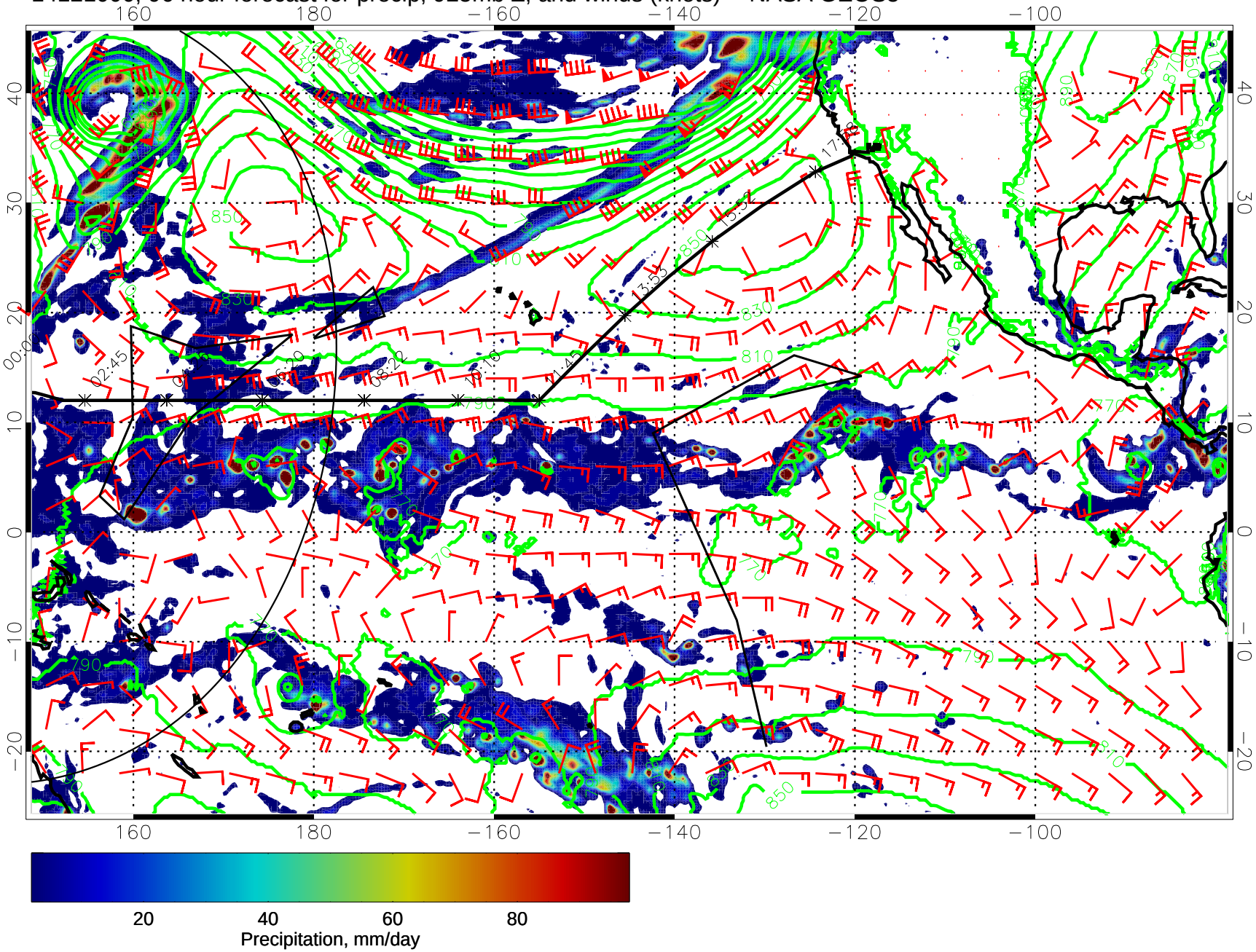

20 40 60 80

Precipitation, mm/day

14121006, 102 hour forecast for precip, 925mb Z, and winds (knots) -- NASA GEOS5

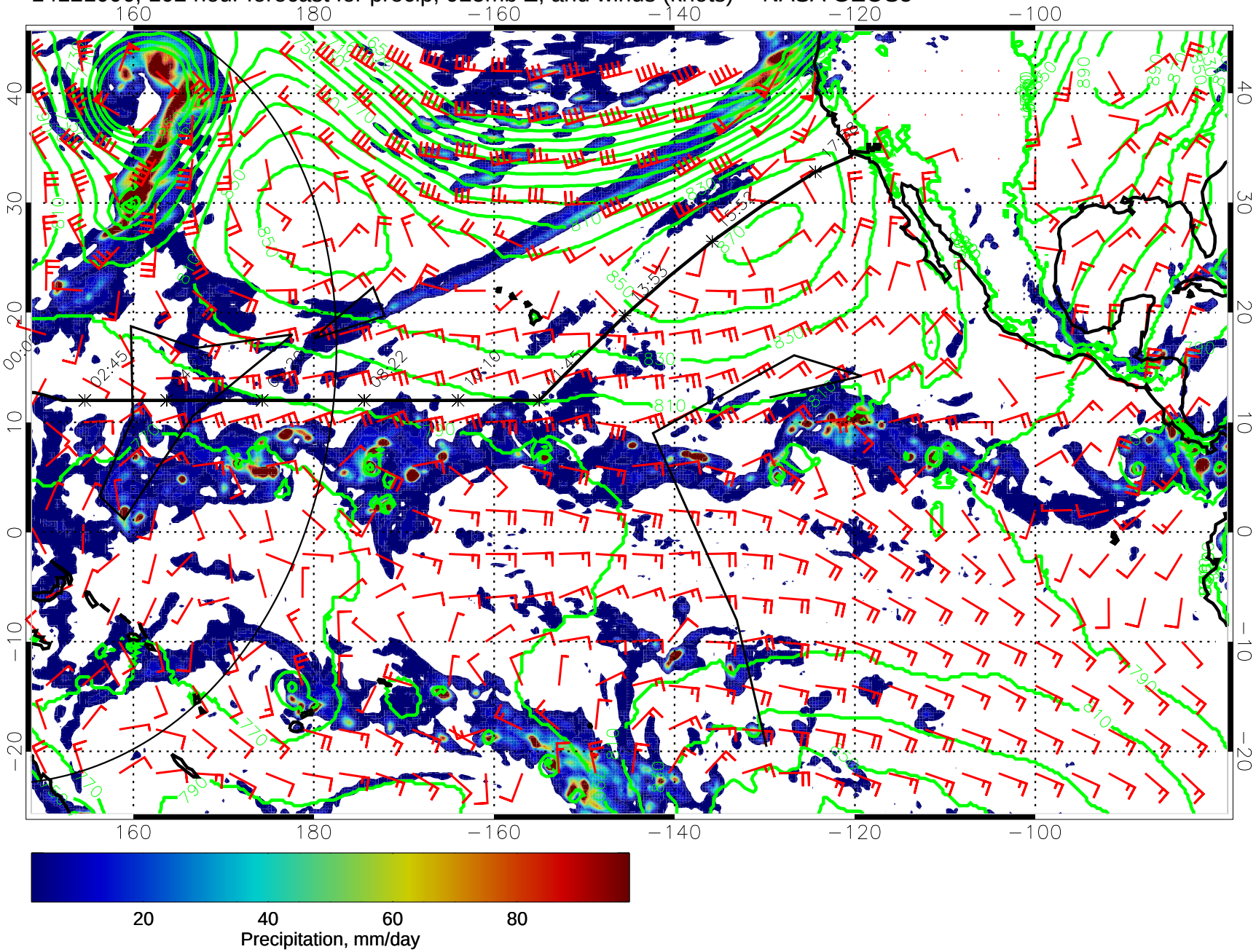

14121012, 108 hour forecast for precip, 925mb Z, and winds (knots) -- NASA GEOS5

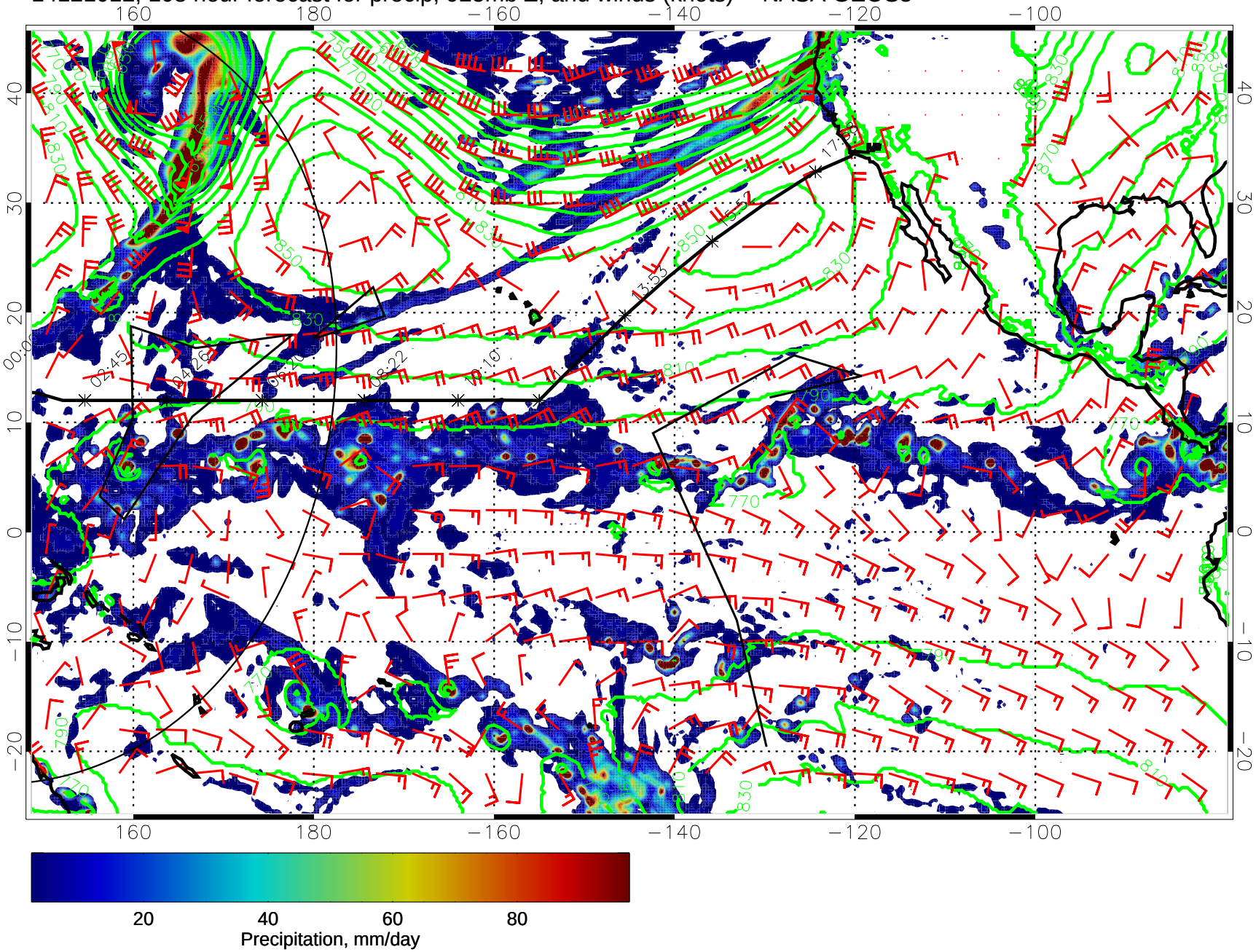

14121018, 114 hour forecast for precip, 925mb Z, and winds (knots) -- NASA GEOS5

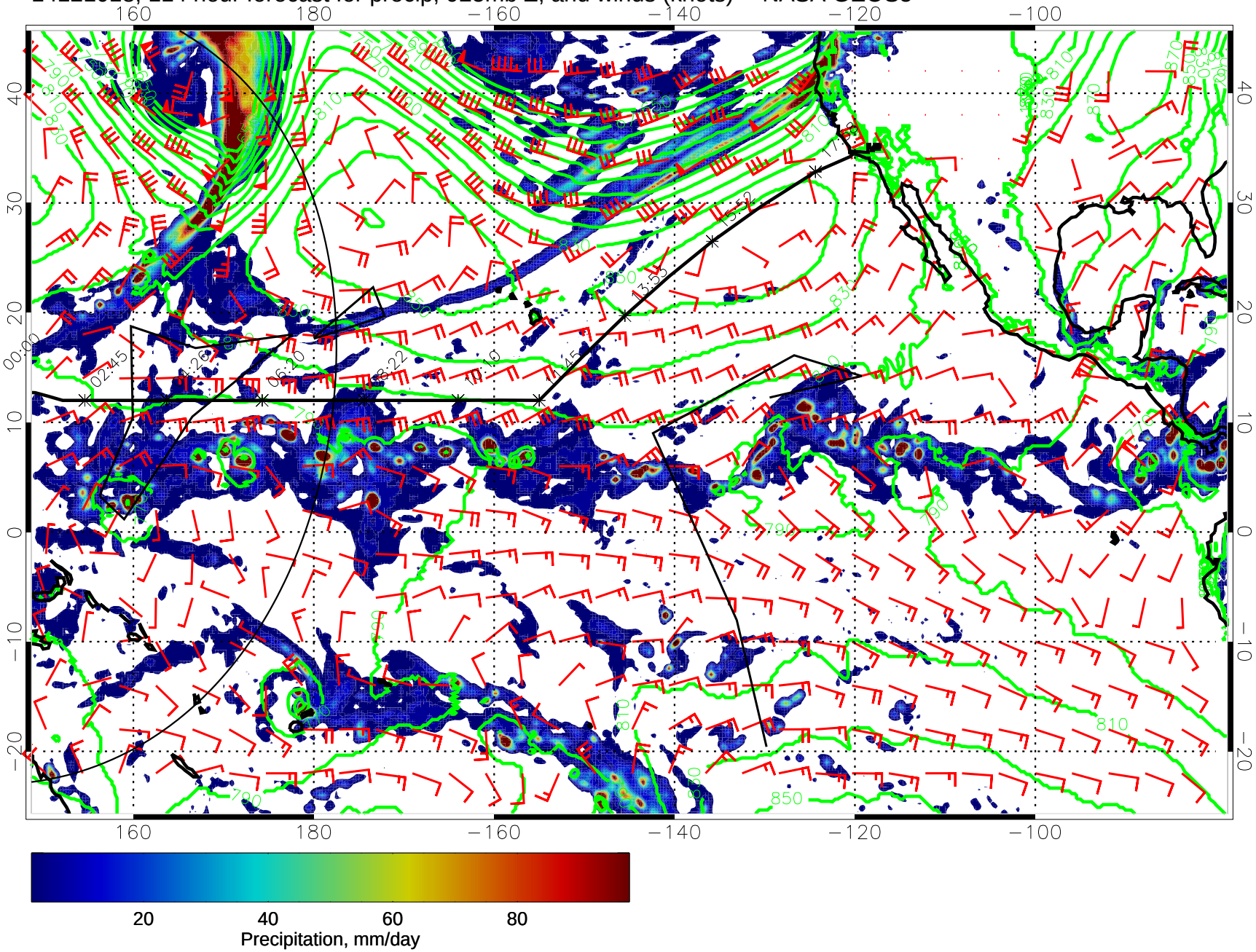
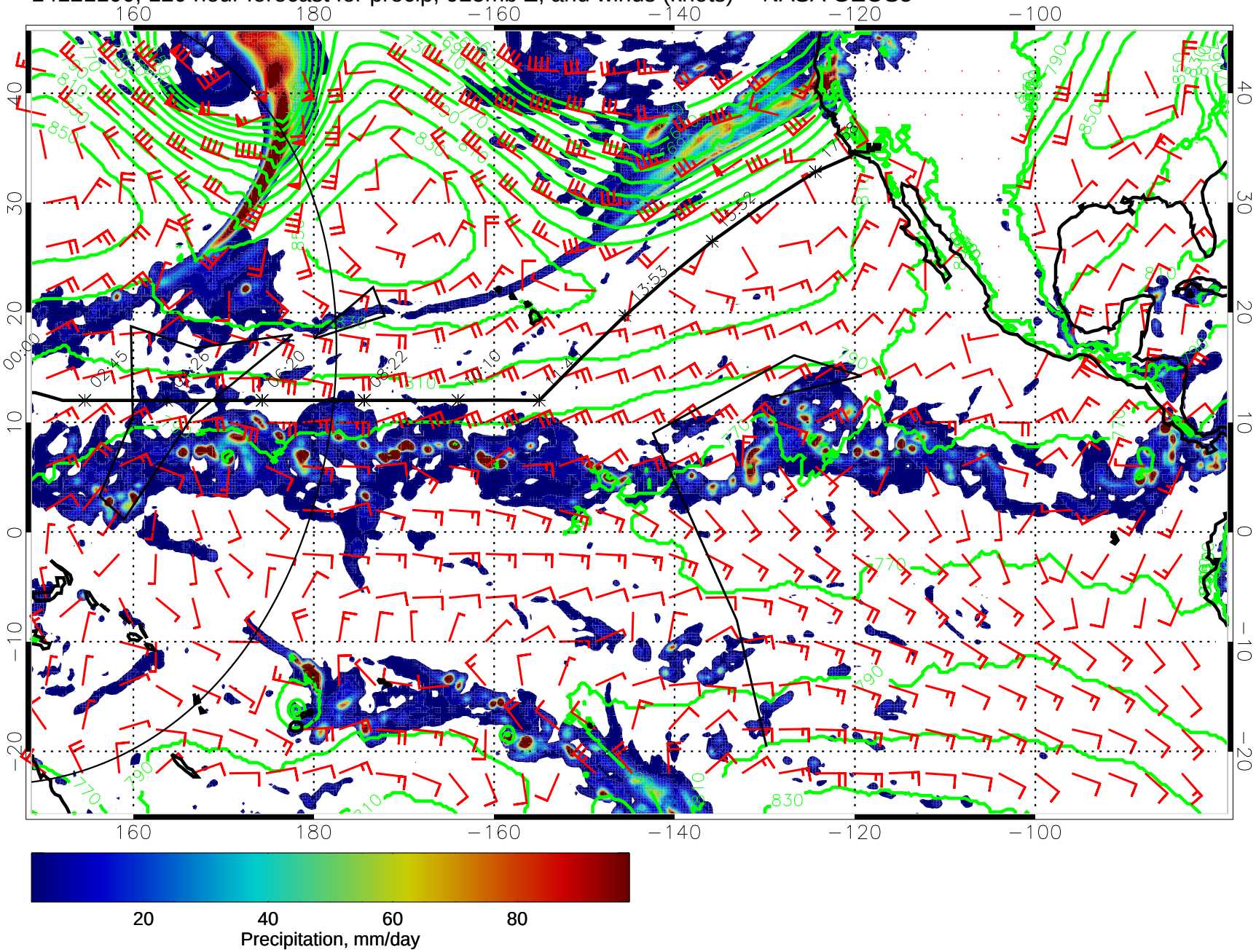
14121100, 120 hour forecast for precip, 925mb Z, and winds (knots) -- NASA GEOS5