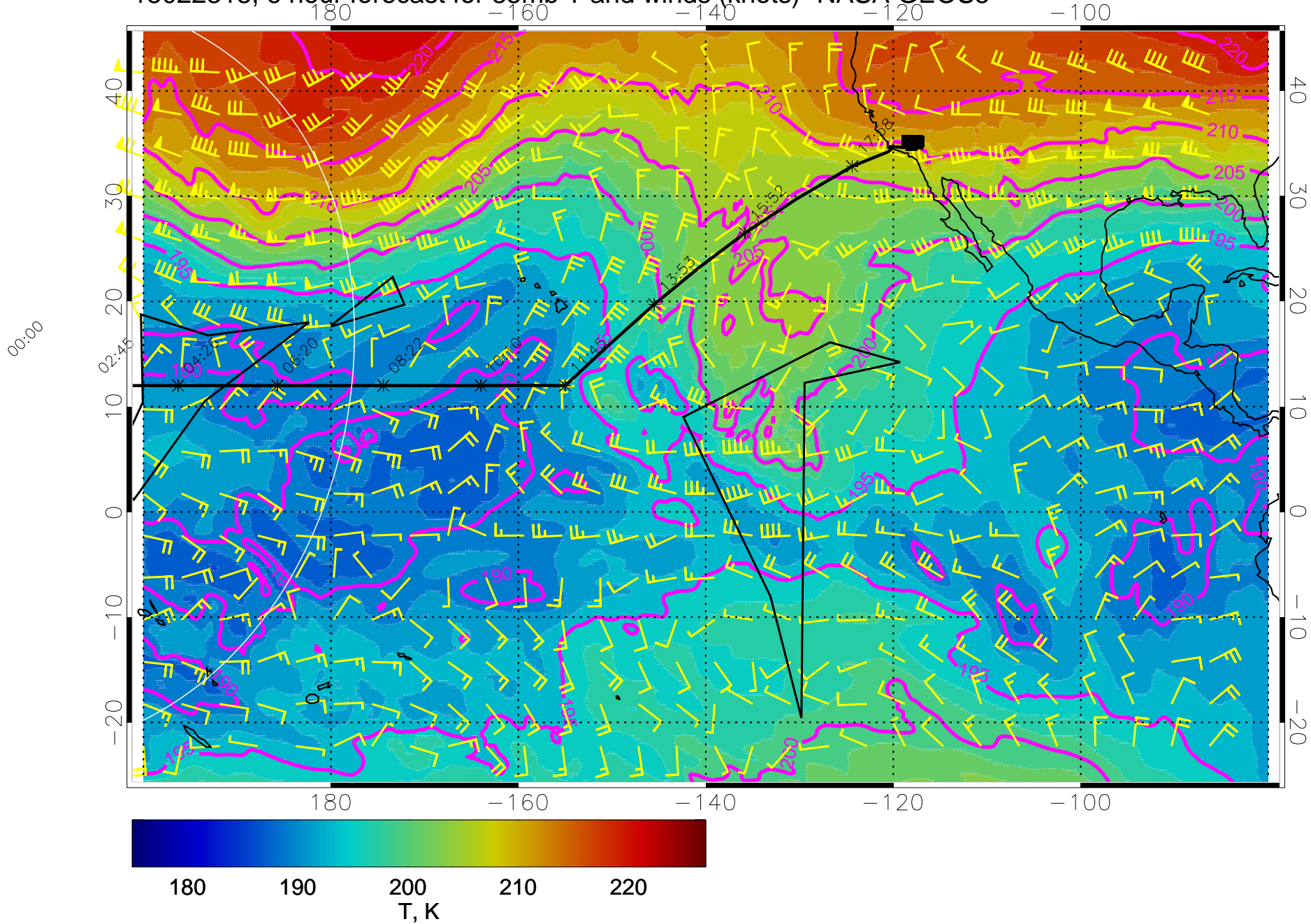
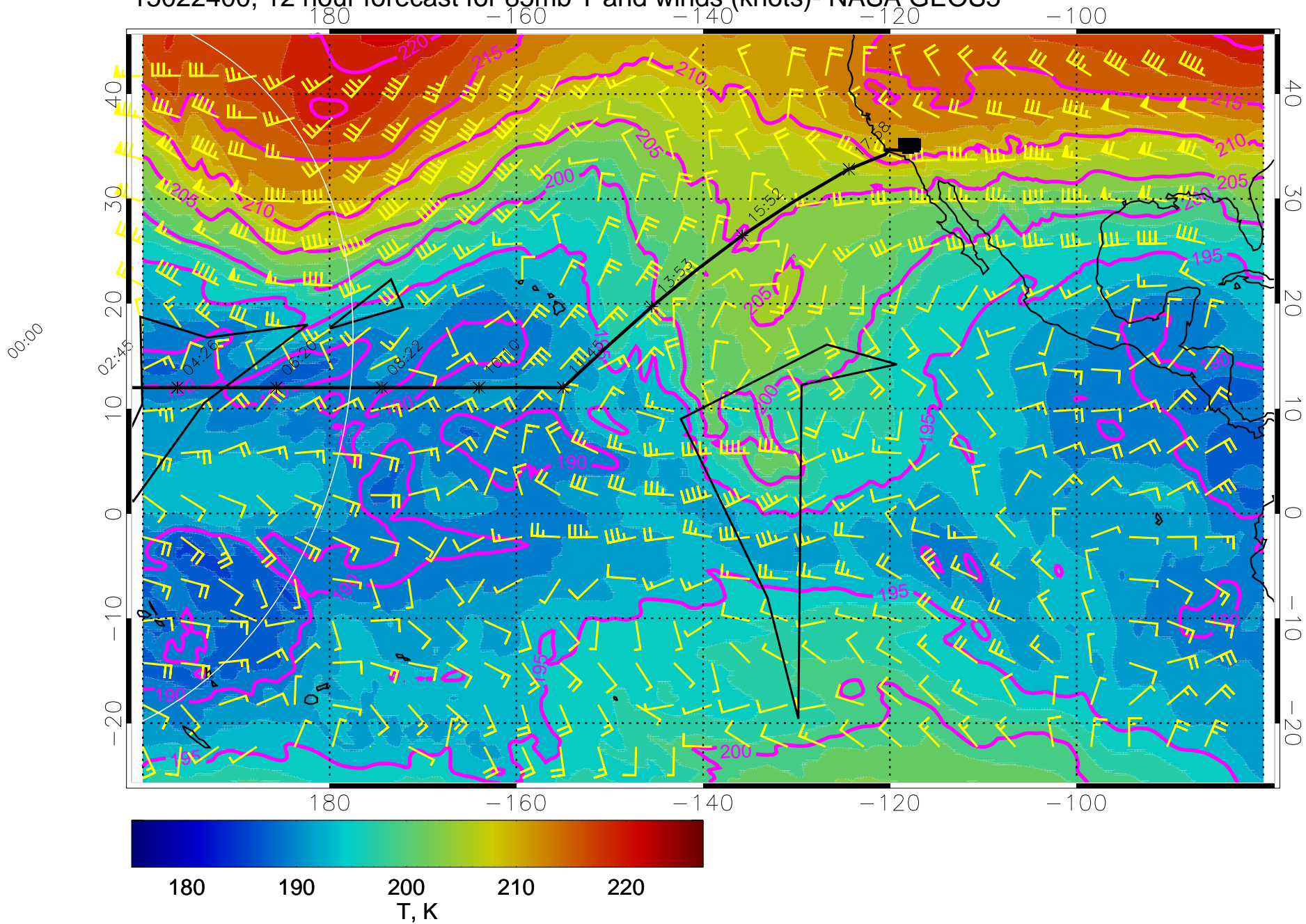


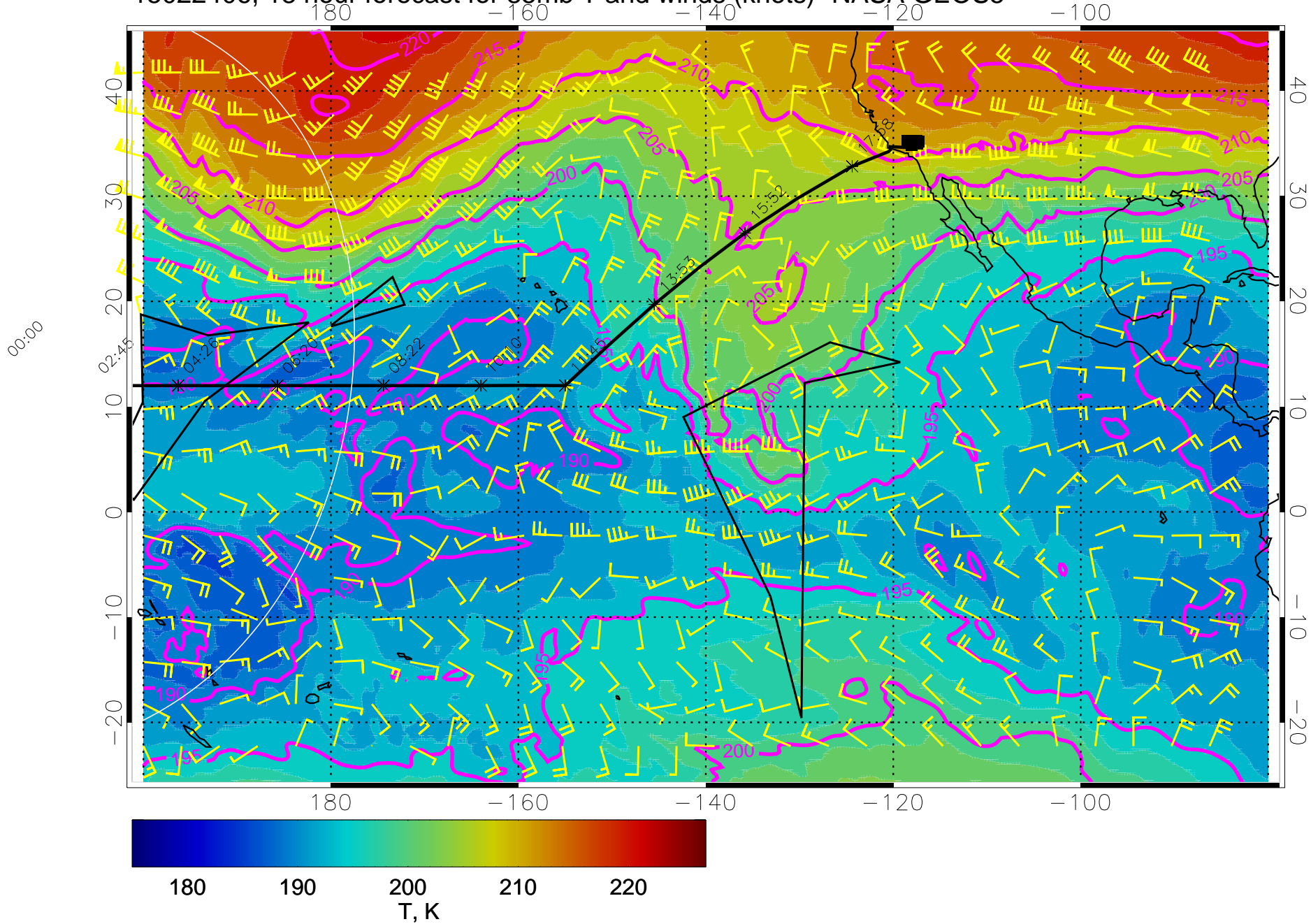
15022318, 6 hour forecast for 85mb T and winds (knots)- NASA GEOS5



# 15022400, 12 hour forecast for 85mb T and winds (knots)- NASA GEOS5

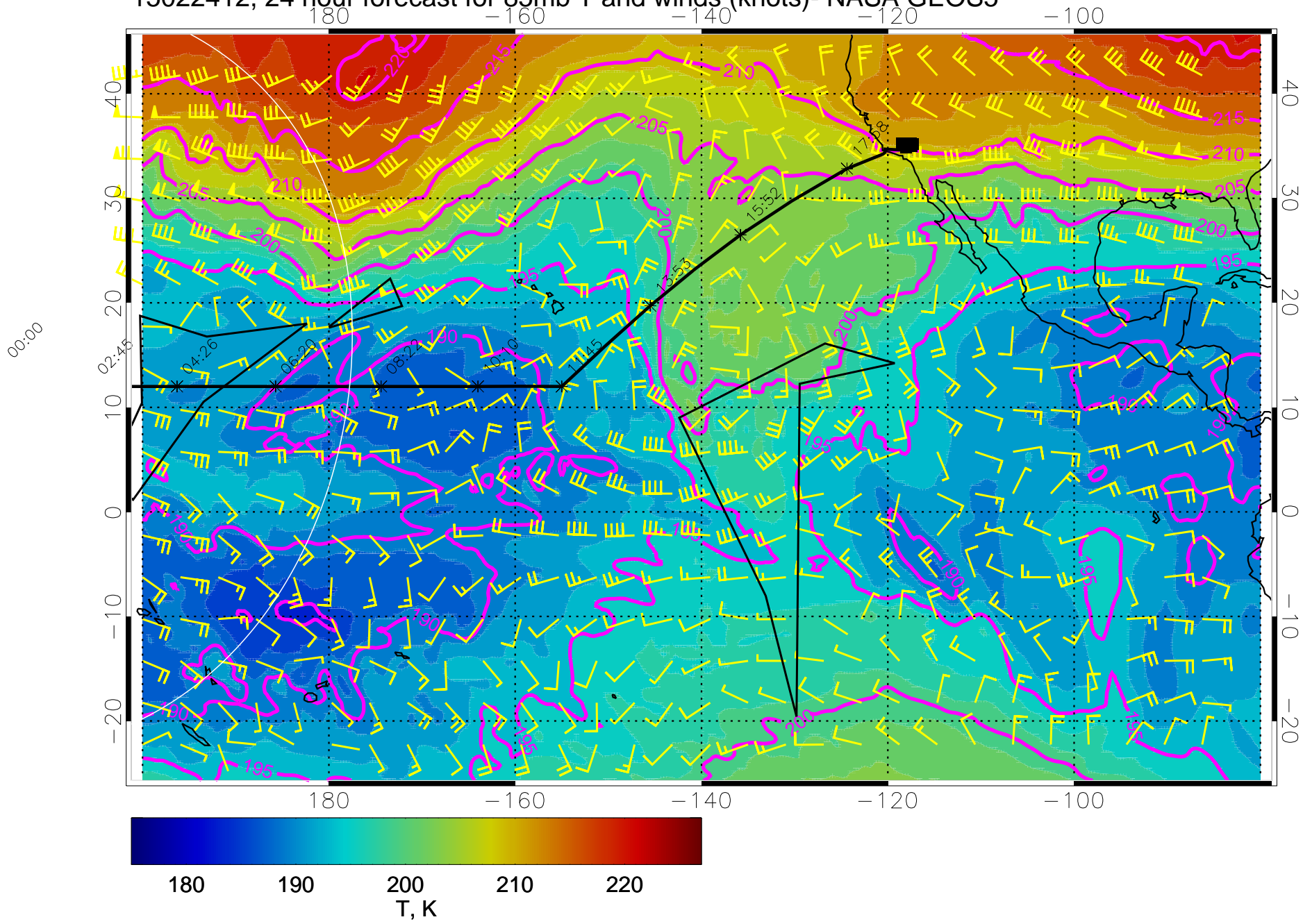


15022406, 18 hour forecast for 85mb T and winds (knots)- NASA GEOS5



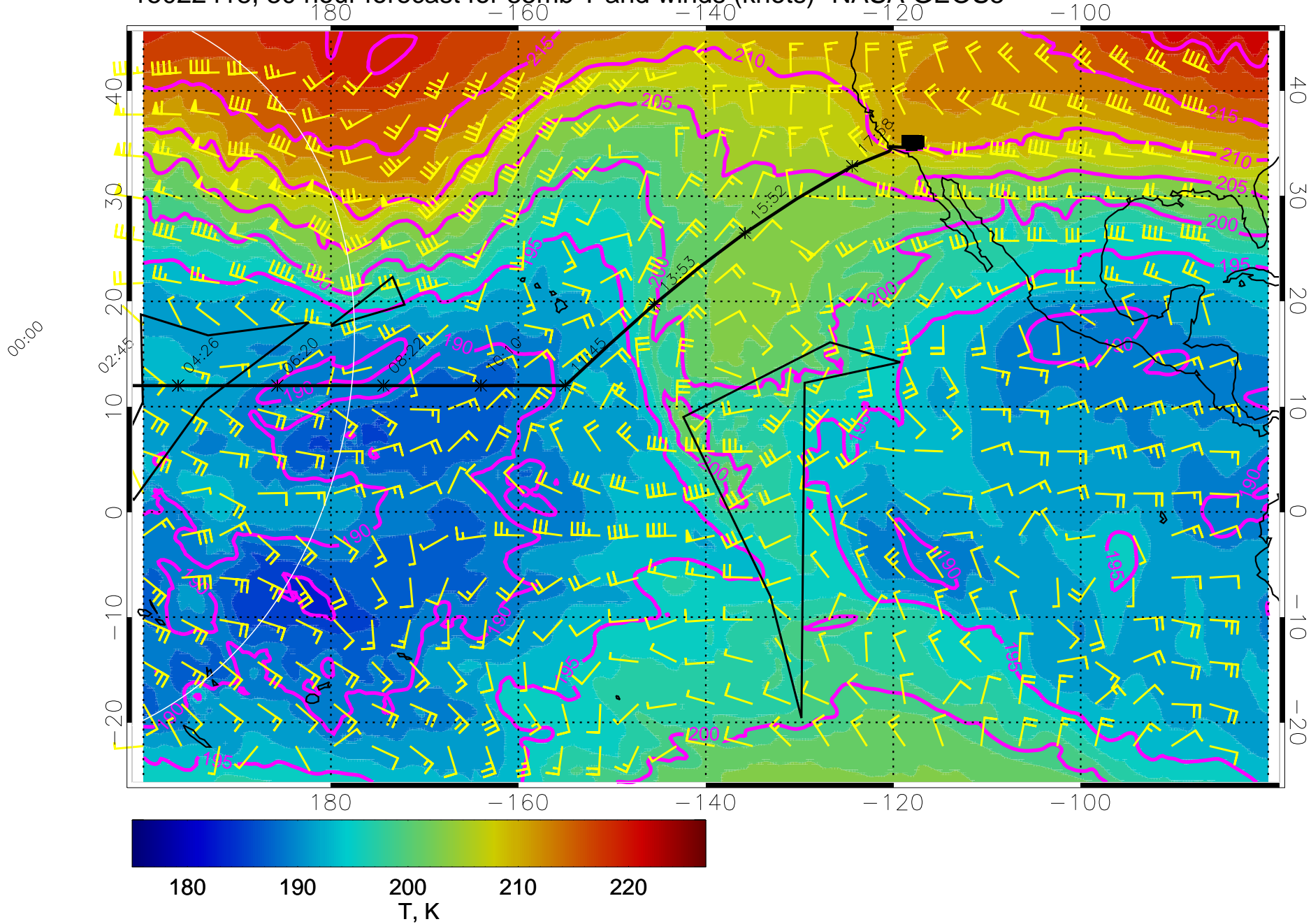


15022412, 24 hour forecast for 85mb T and winds (knots)- NASA GEOS5

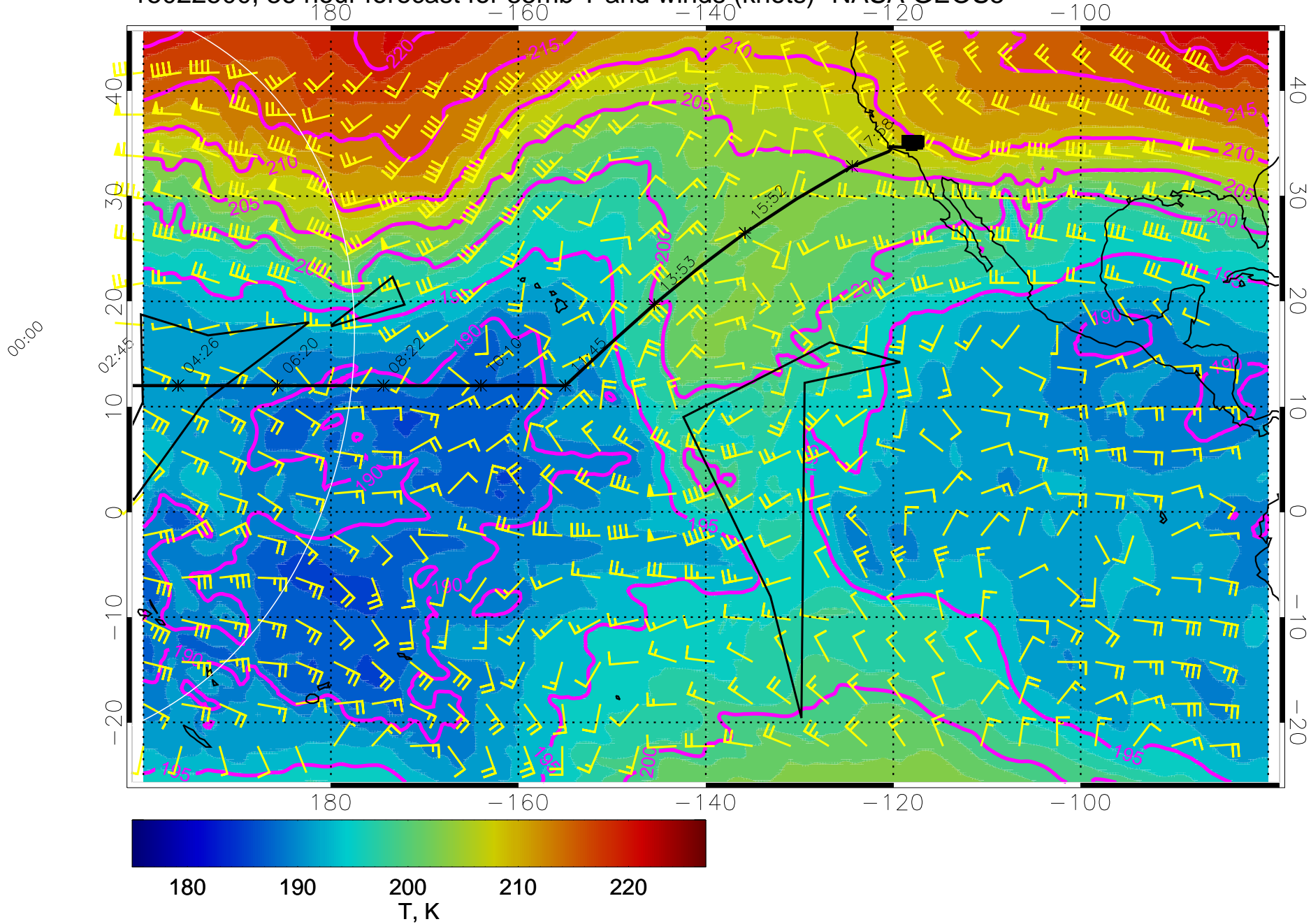




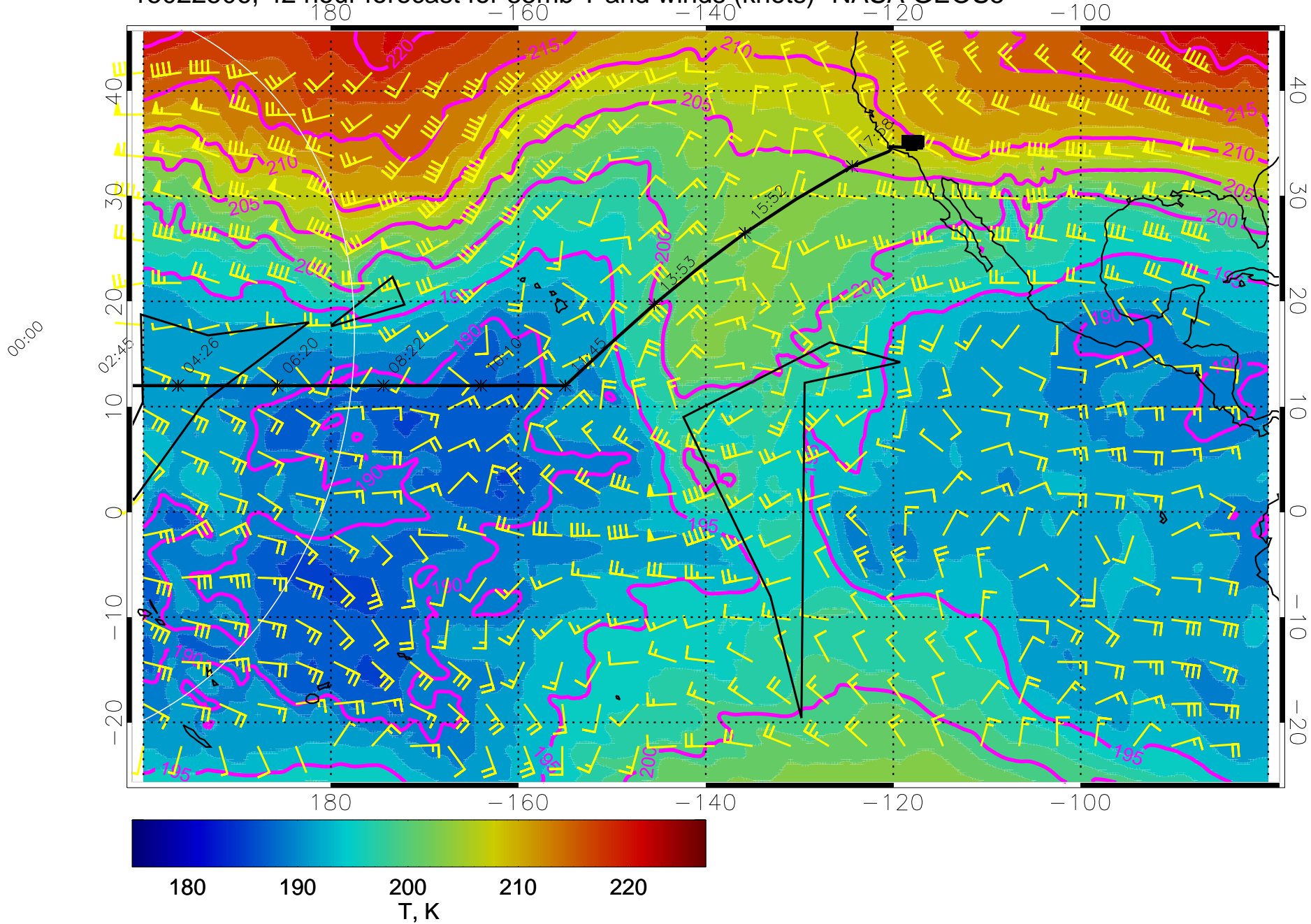
# 15022418, 30 hour forecast for 85mb T and winds (knots)- NASA GEOS5



# 15022500, 36 hour forecast for 85mb T and winds (knots)- NASA GEOS5

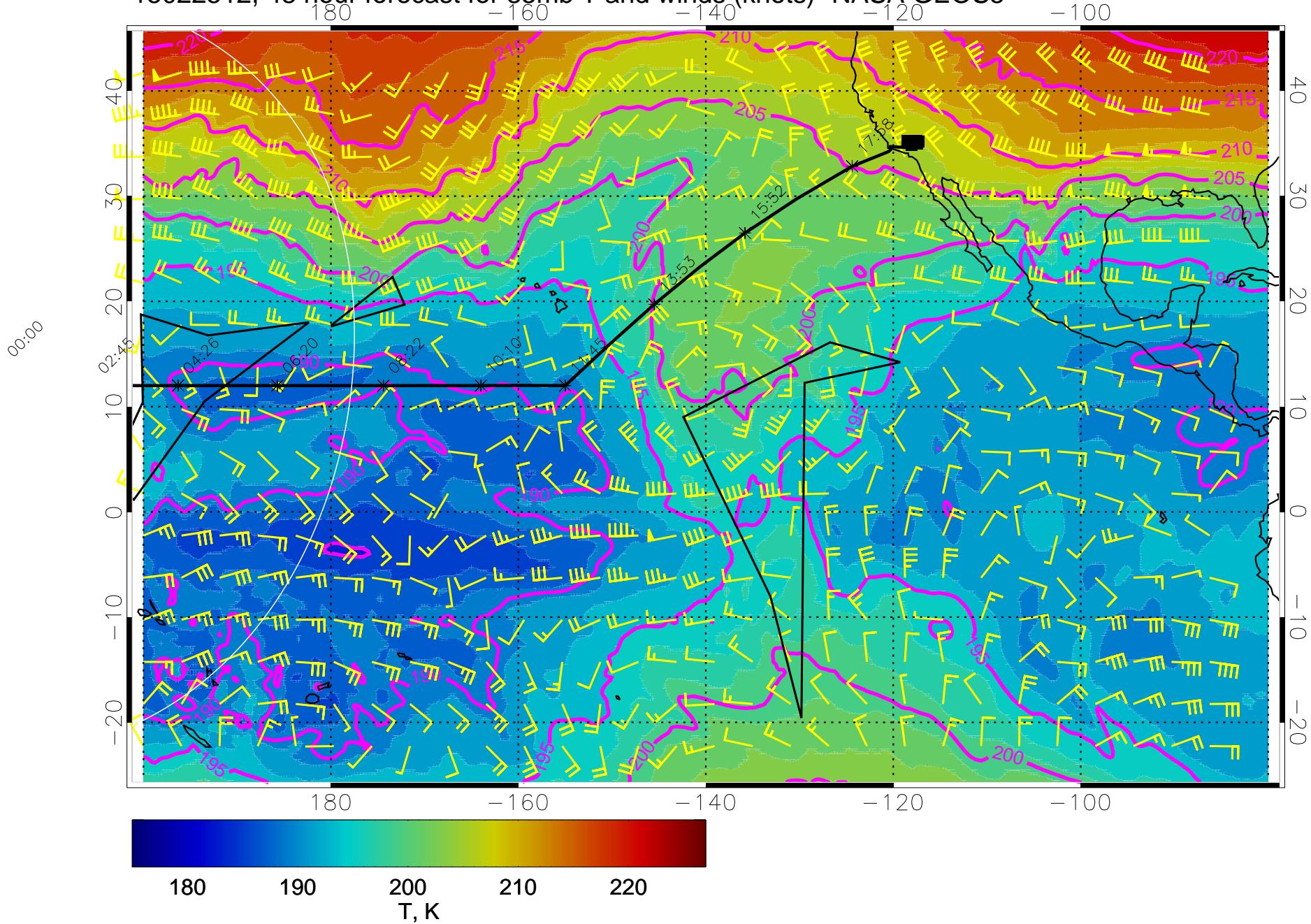


15022506, 42 hour forecast for 85mb T and winds (knots)- NASA GEOS5

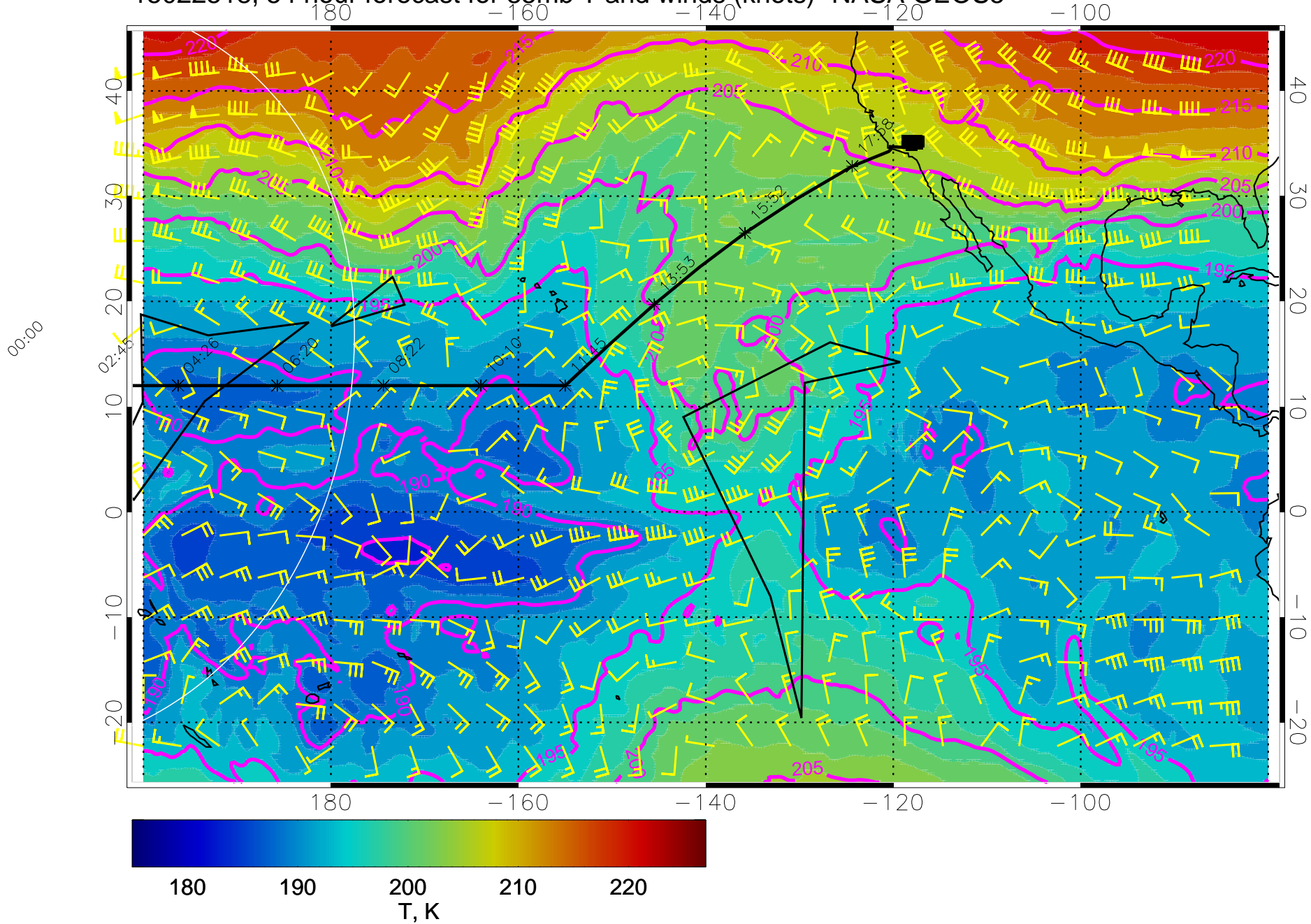




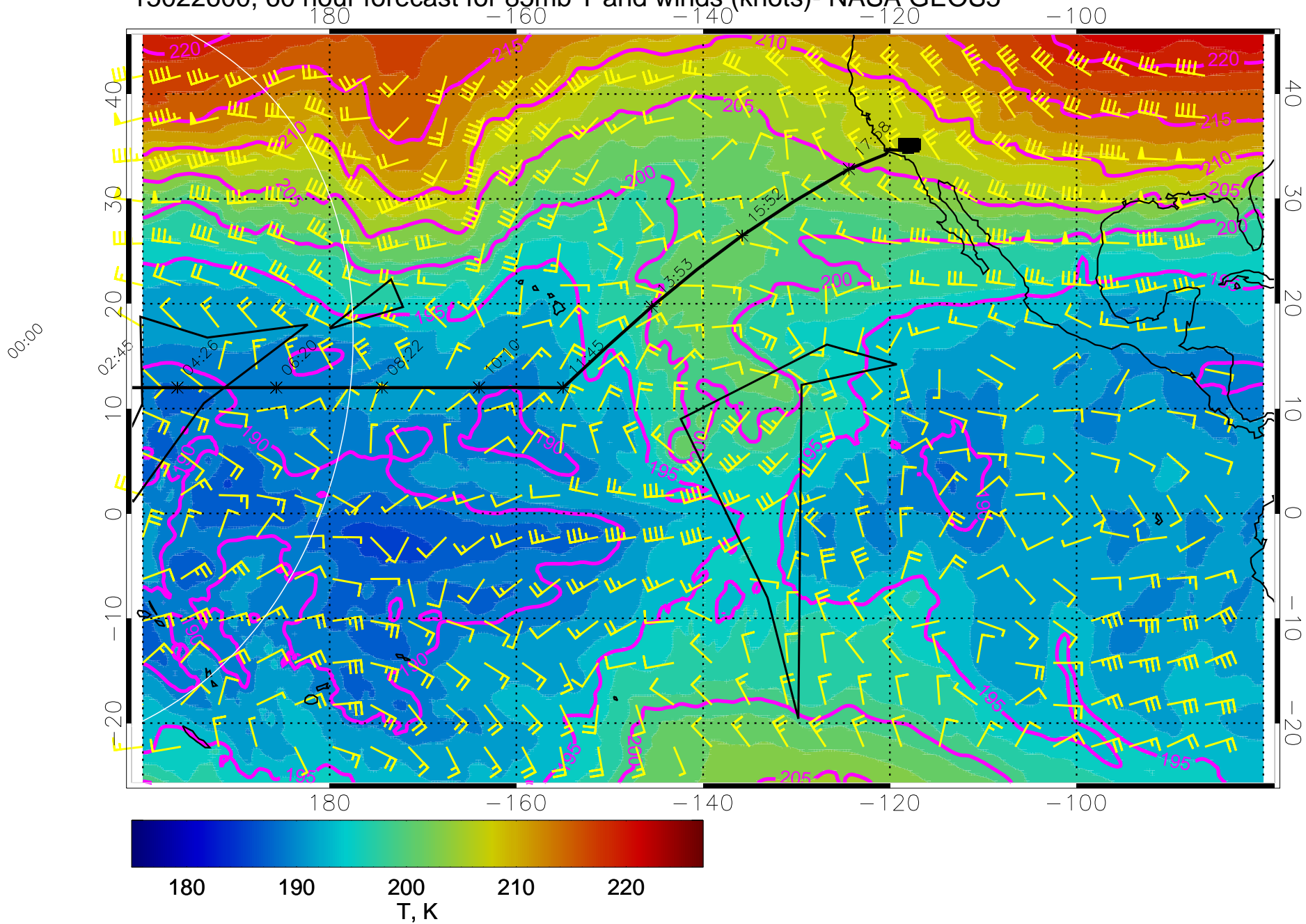
# 15022512, 48 hour forecast for 85mb T and winds (knots)- NASA GEOS5



# 15022518, 54 hour forecast for 85mb T and winds (knots)- NASA GEOS5

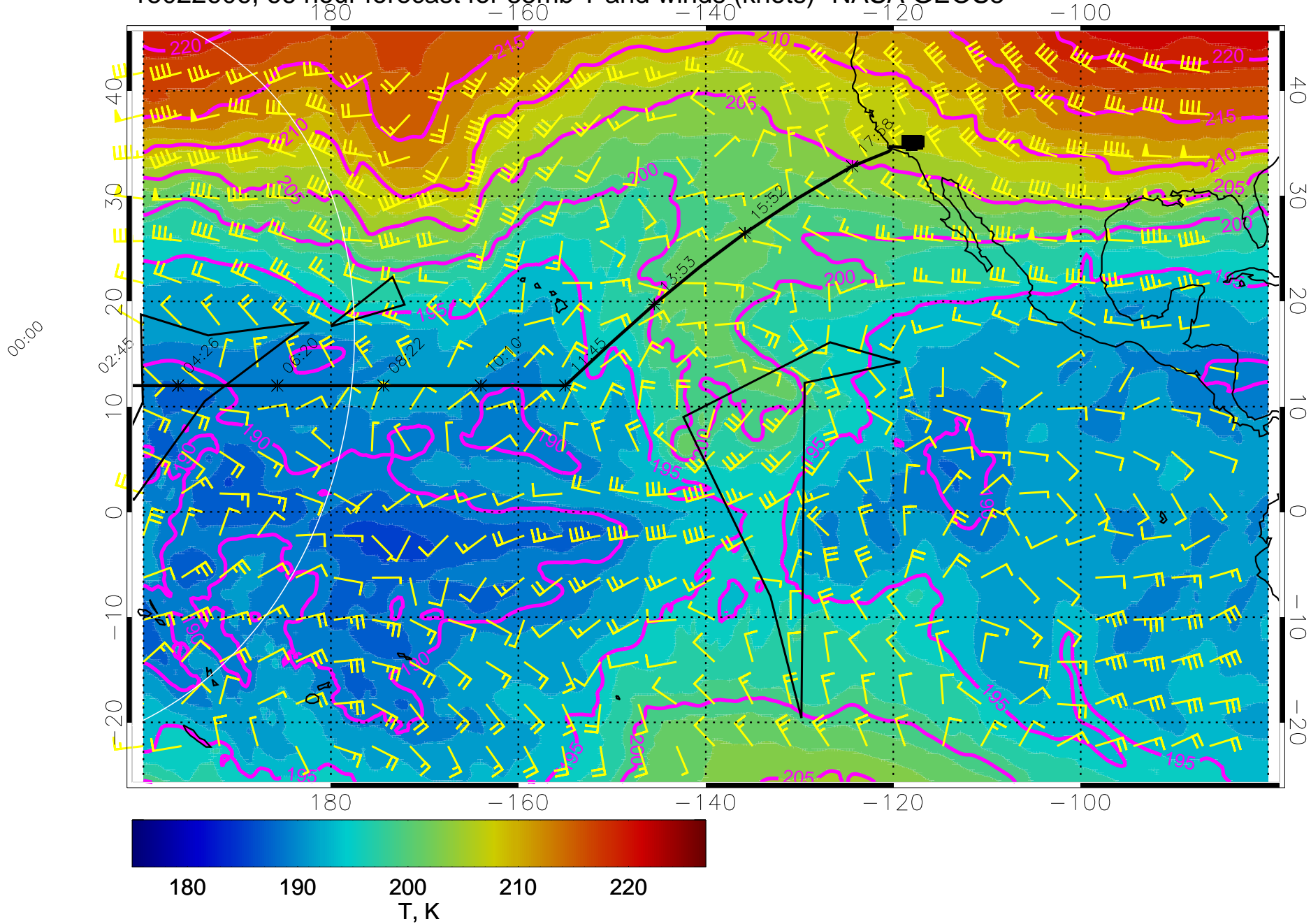


# 15022600, 60 hour forecast for 85mb T and winds (knots)- NASA GEOS5

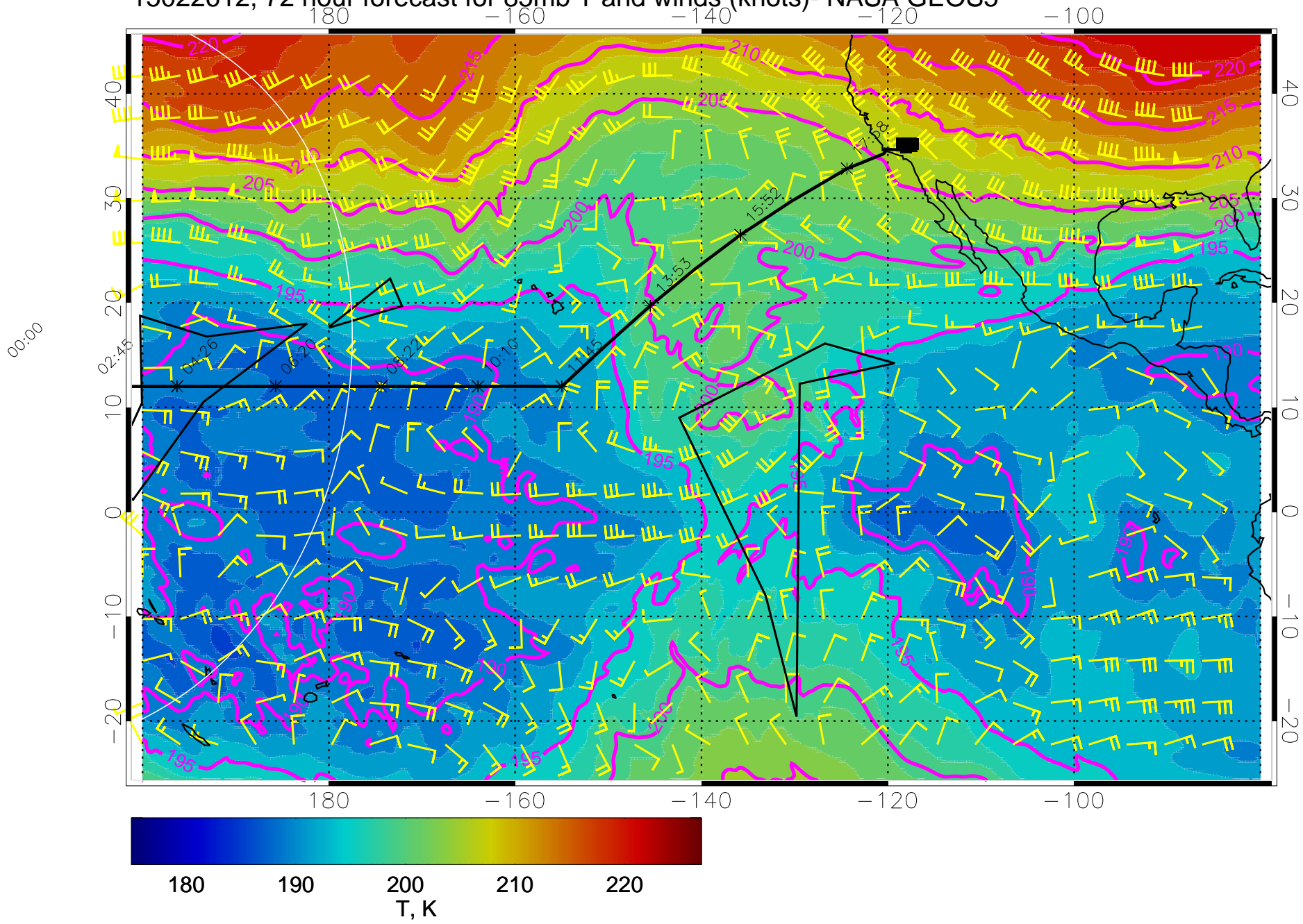




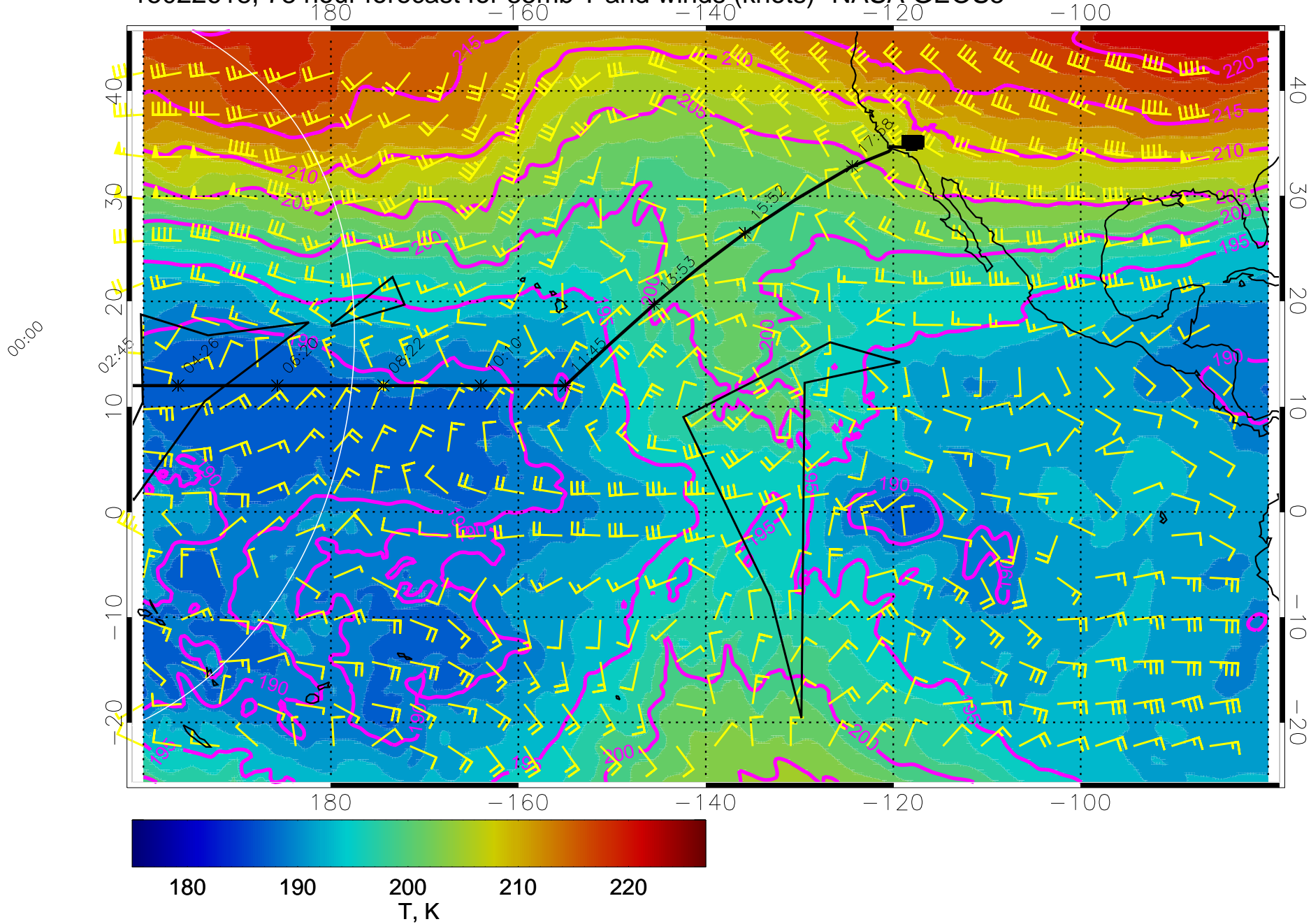
15022606, 66 hour forecast for 85mb T and winds (knots)- NASA GEOS5



15022612, 72 hour forecast for 85mb T and winds (knots)- NASA GEOS5

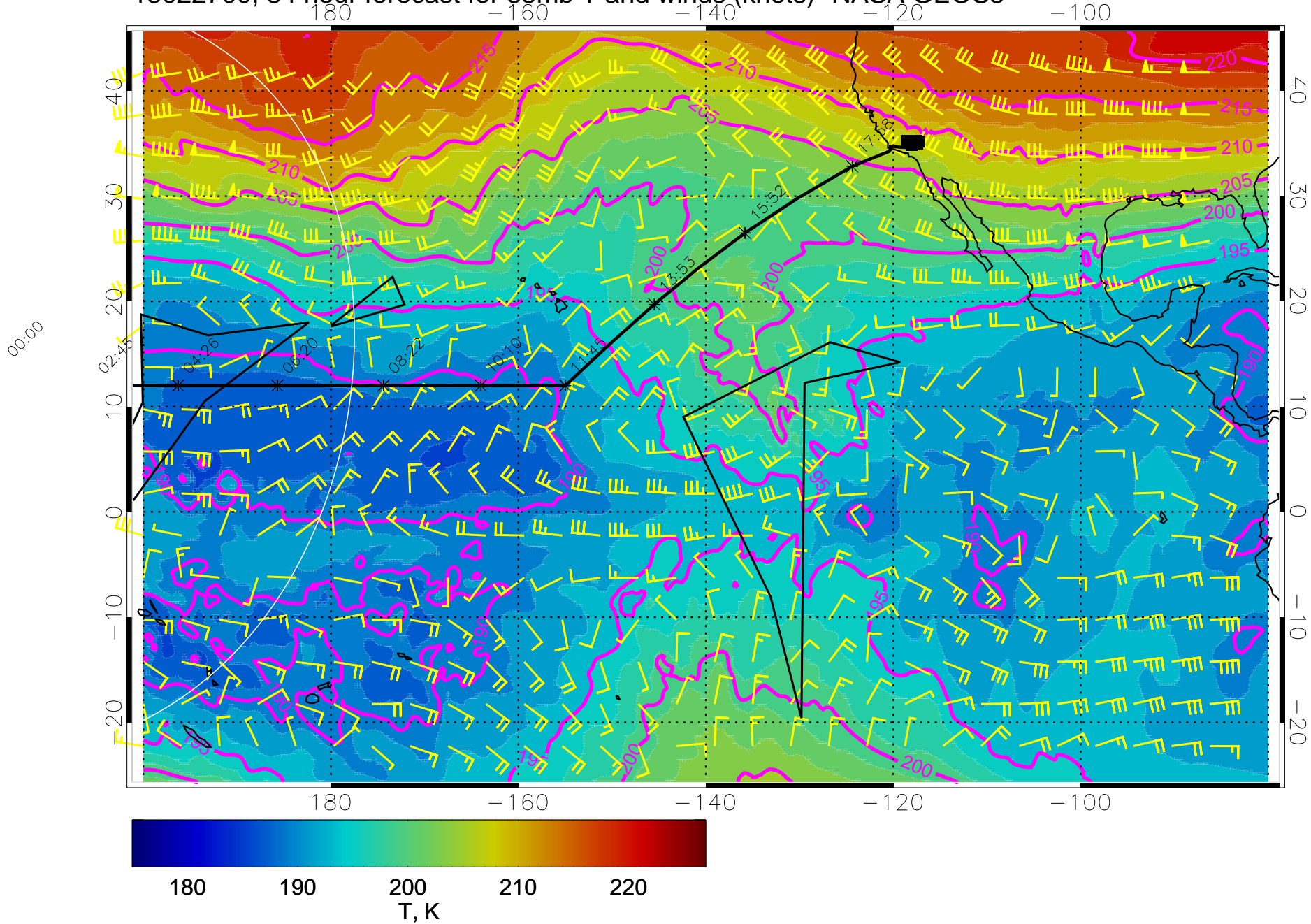


# 15022618, 78 hour forecast for 85mb T and winds (knots)- NASA GEOS5

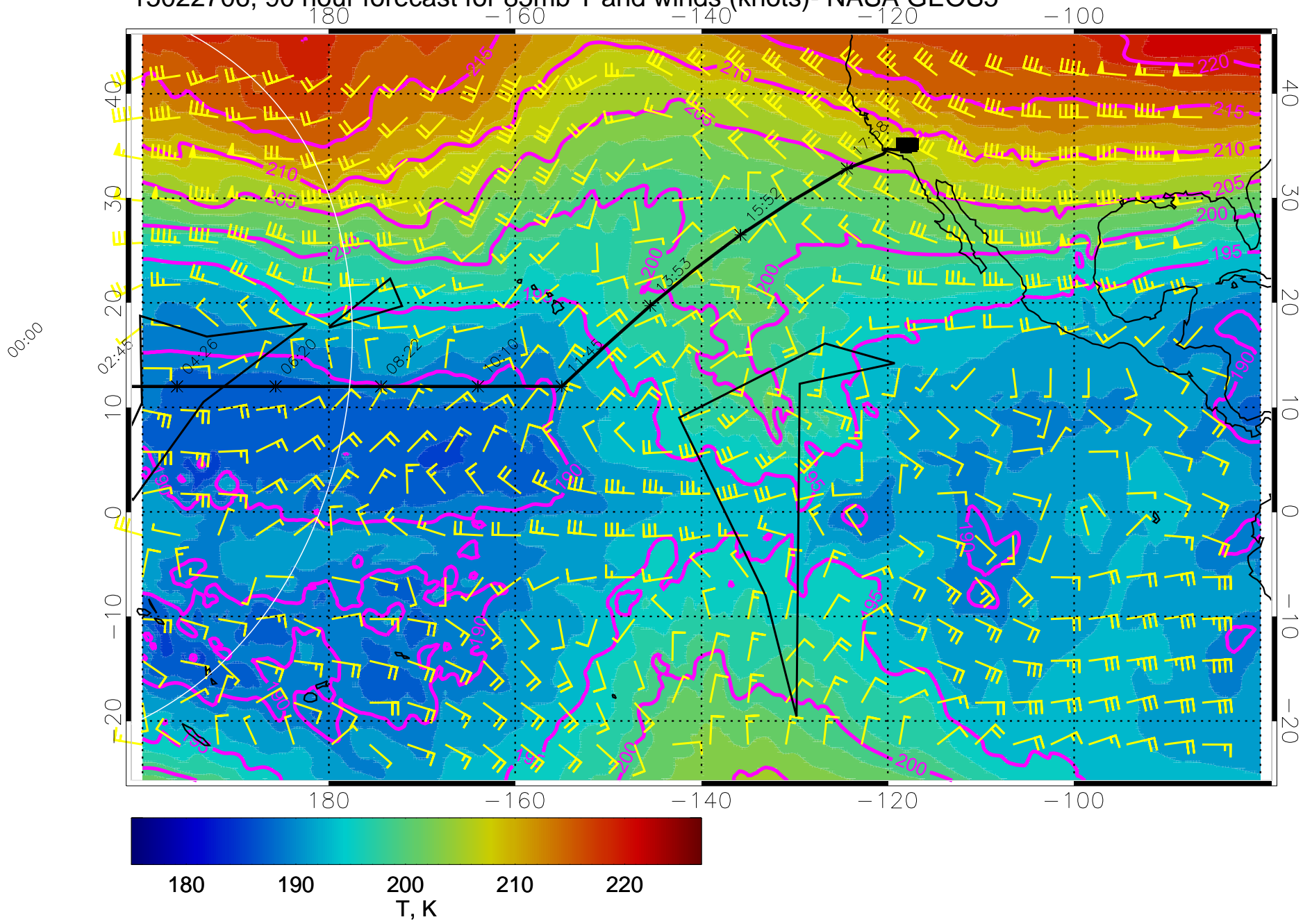




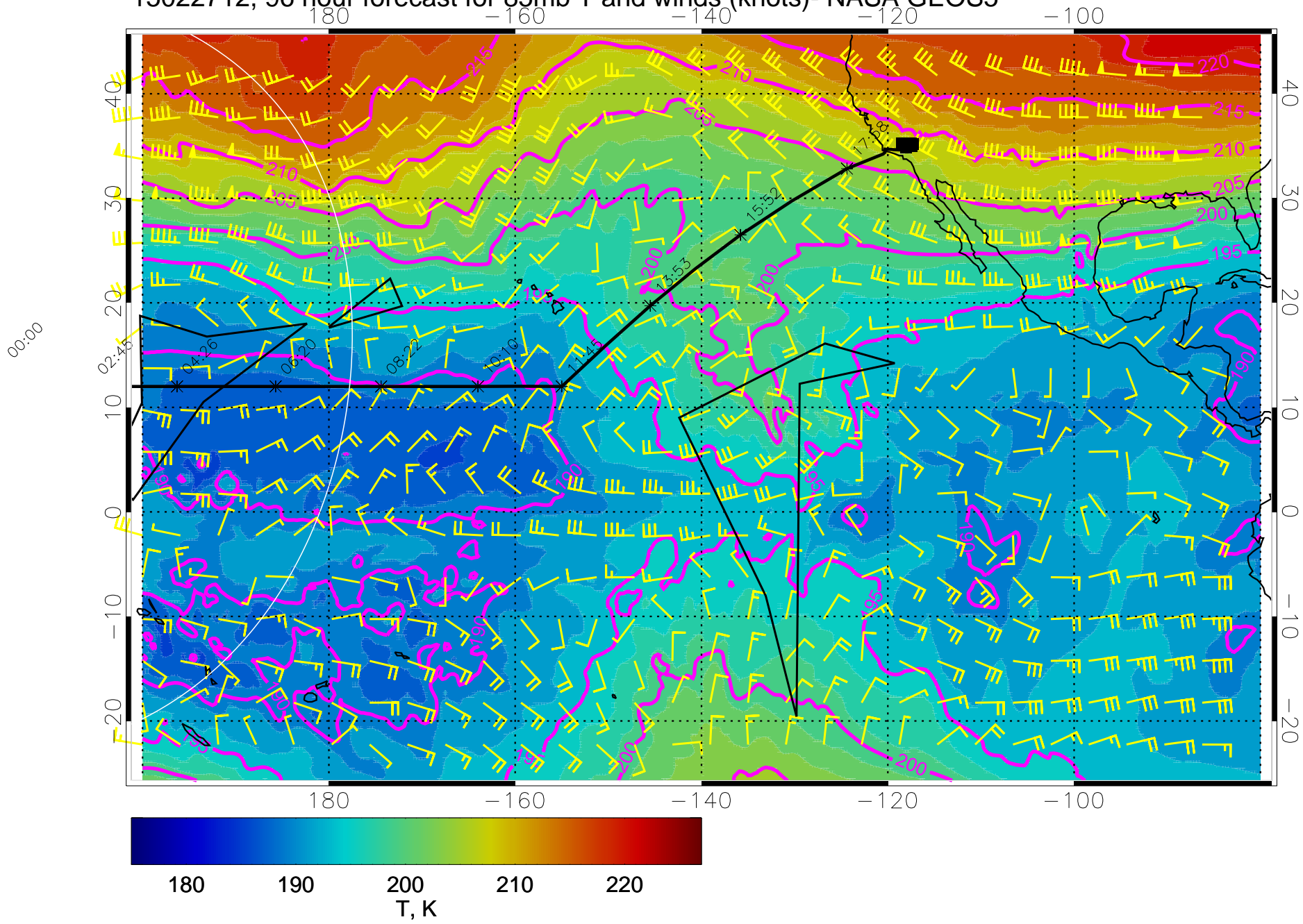
# 15022700, 84 hour forecast for 85mb T and winds (knots)- NASA GEOS5



# 15022706, 90 hour forecast for 85mb T and winds (knots)- NASA GEOS5

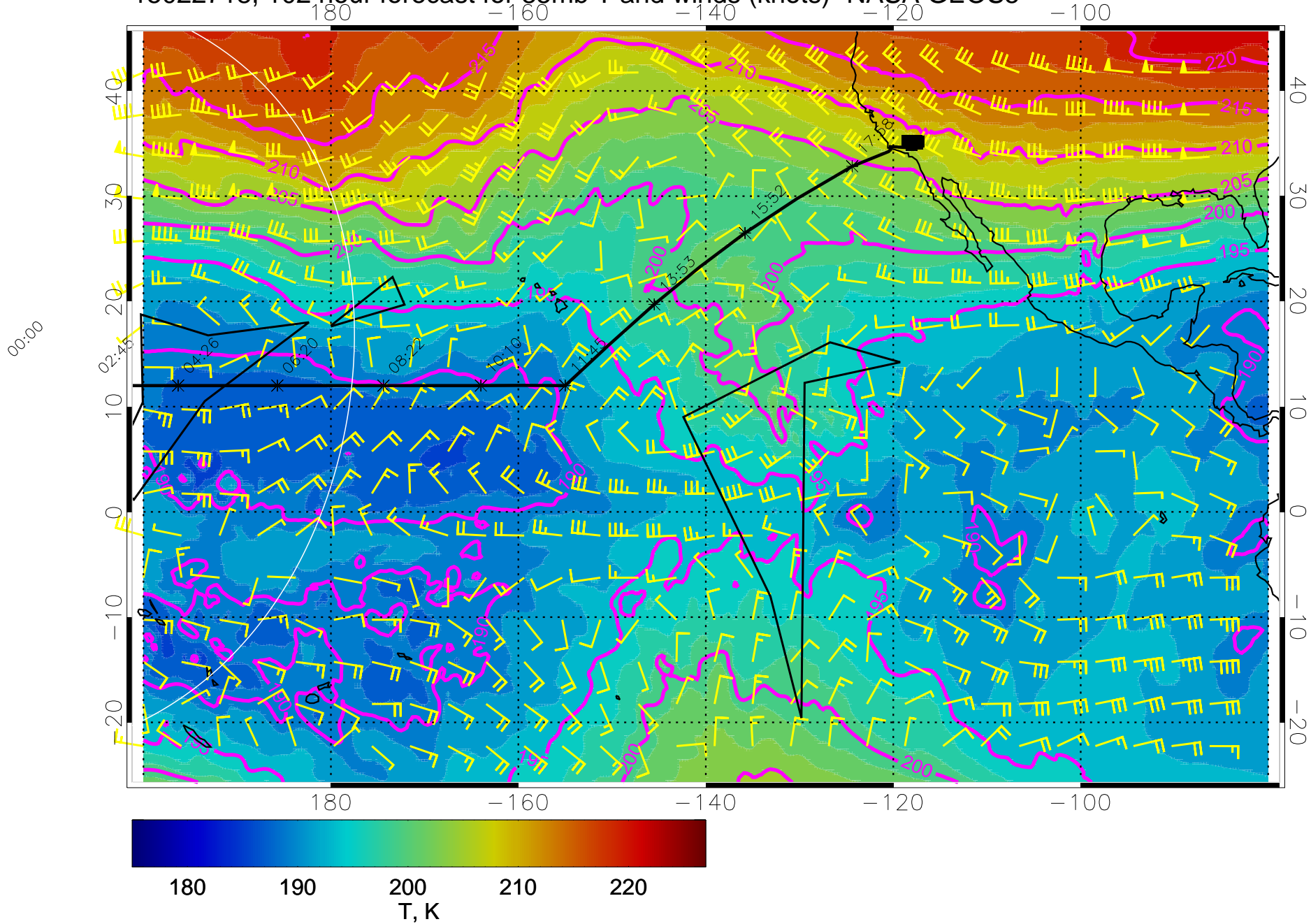


# 15022712, 96 hour forecast for 85mb T and winds (knots)- NASA GEOS5

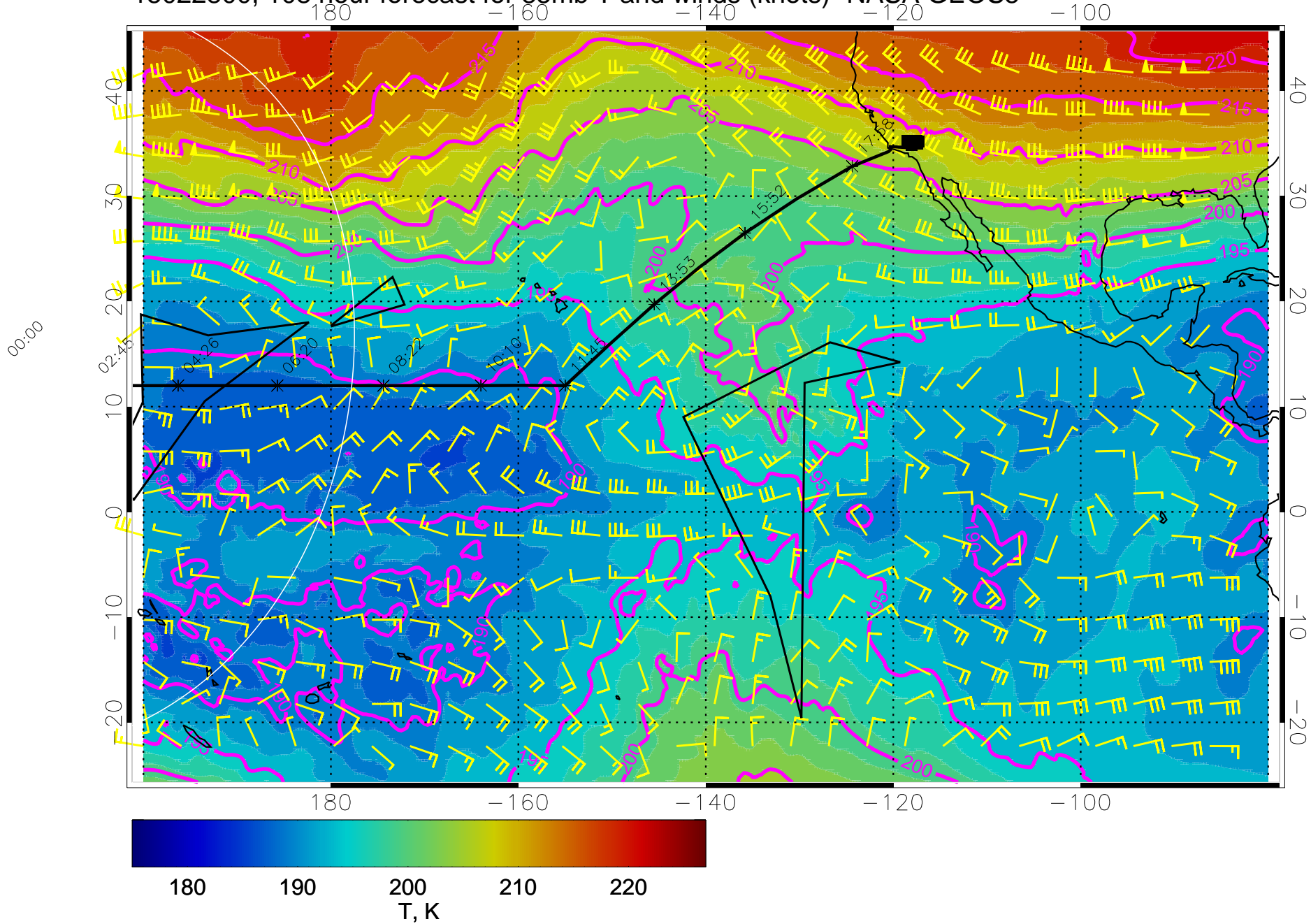




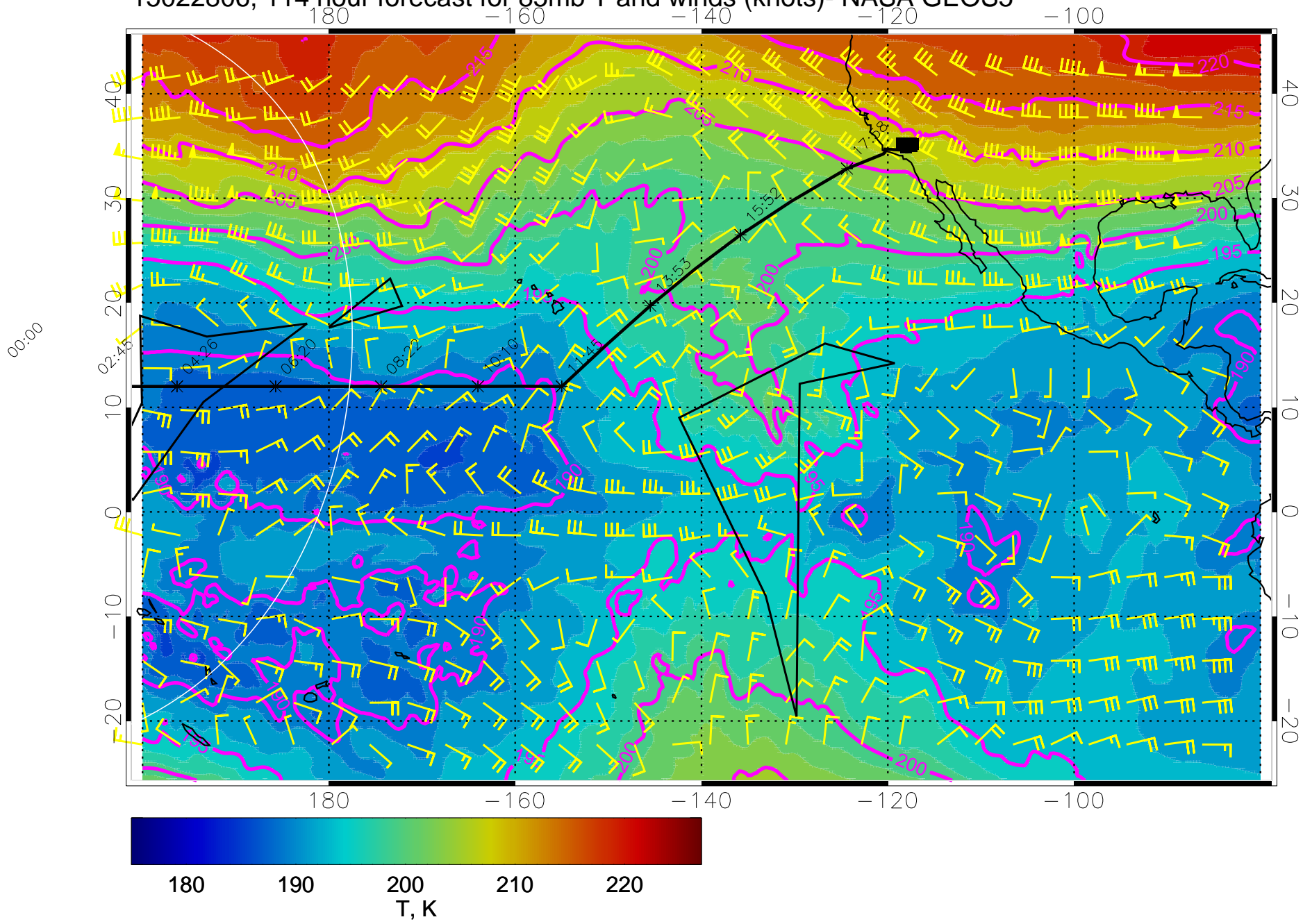
15022718, 102 hour forecast for 85mb T and winds (knots)- NASA GEOS5



# 15022800, 108 hour forecast for 85mb T and winds (knots)- NASA GEOS5



# 15022806, 114 hour forecast for 85mb T and winds (knots)- NASA GEOS5





15022812, 120 hour forecast for 85mb T and winds (knots)- NASA GEOS5

