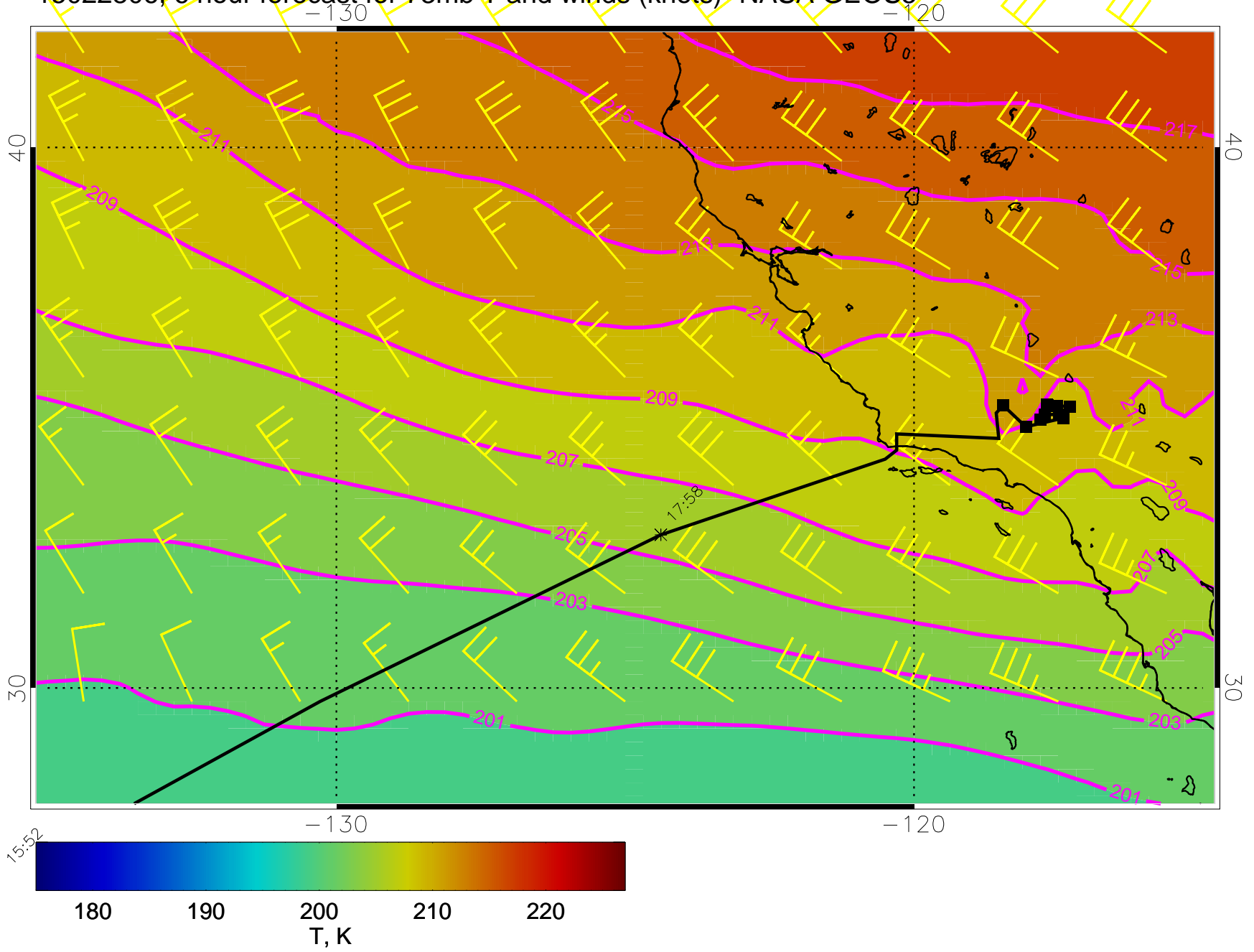
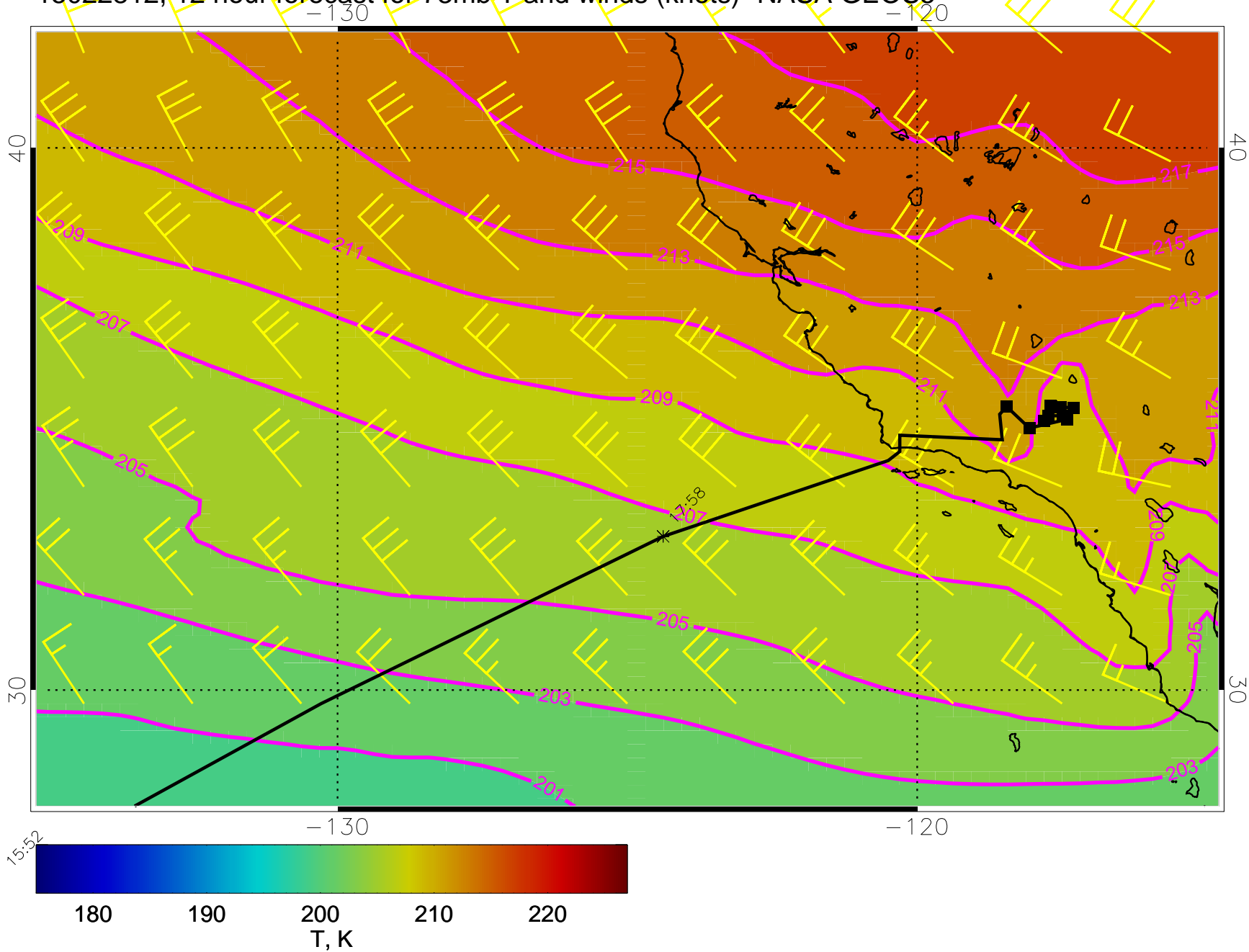


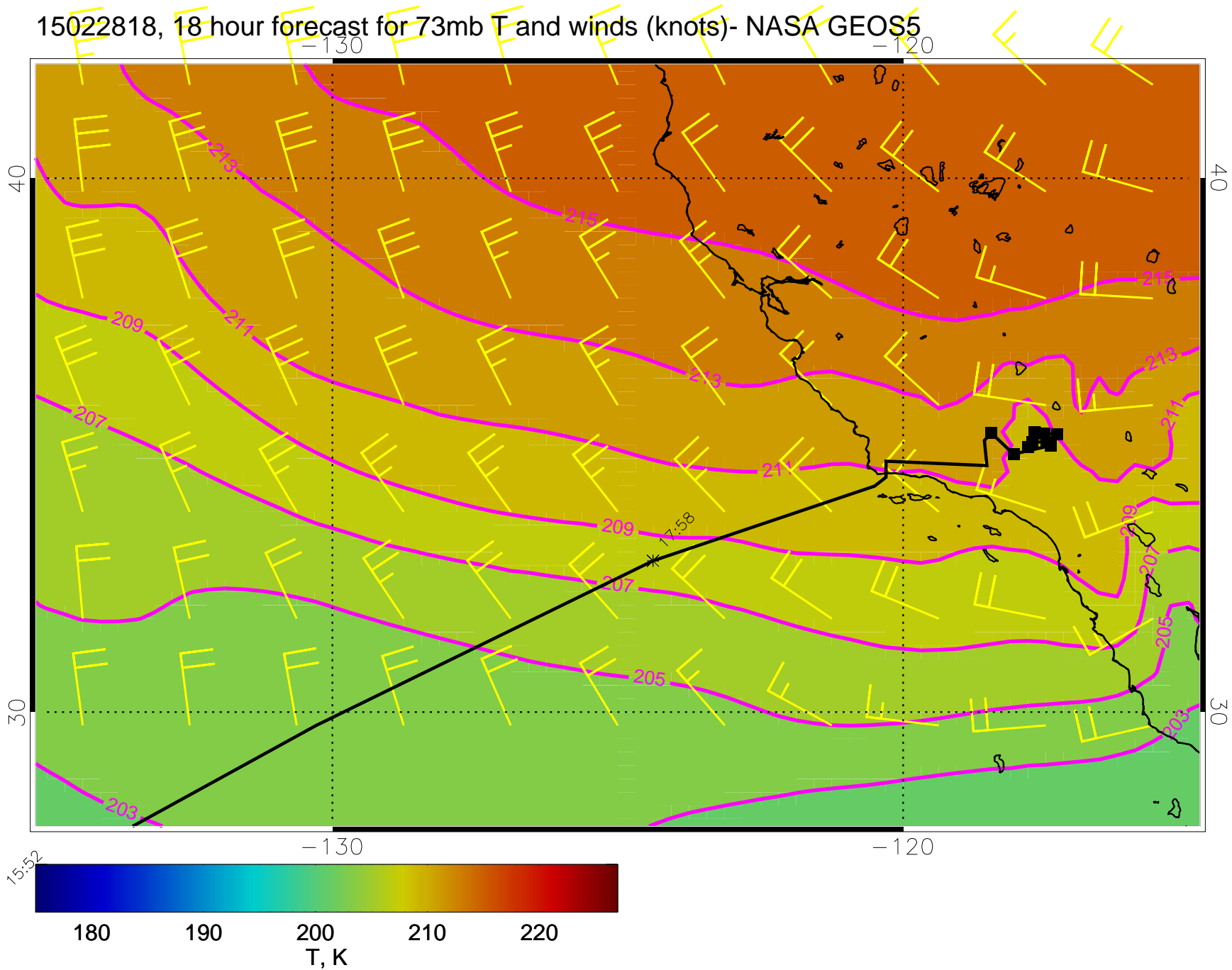
15022806, 6 hour forecast for 73mb T and winds (knots)- NASA GEOS5



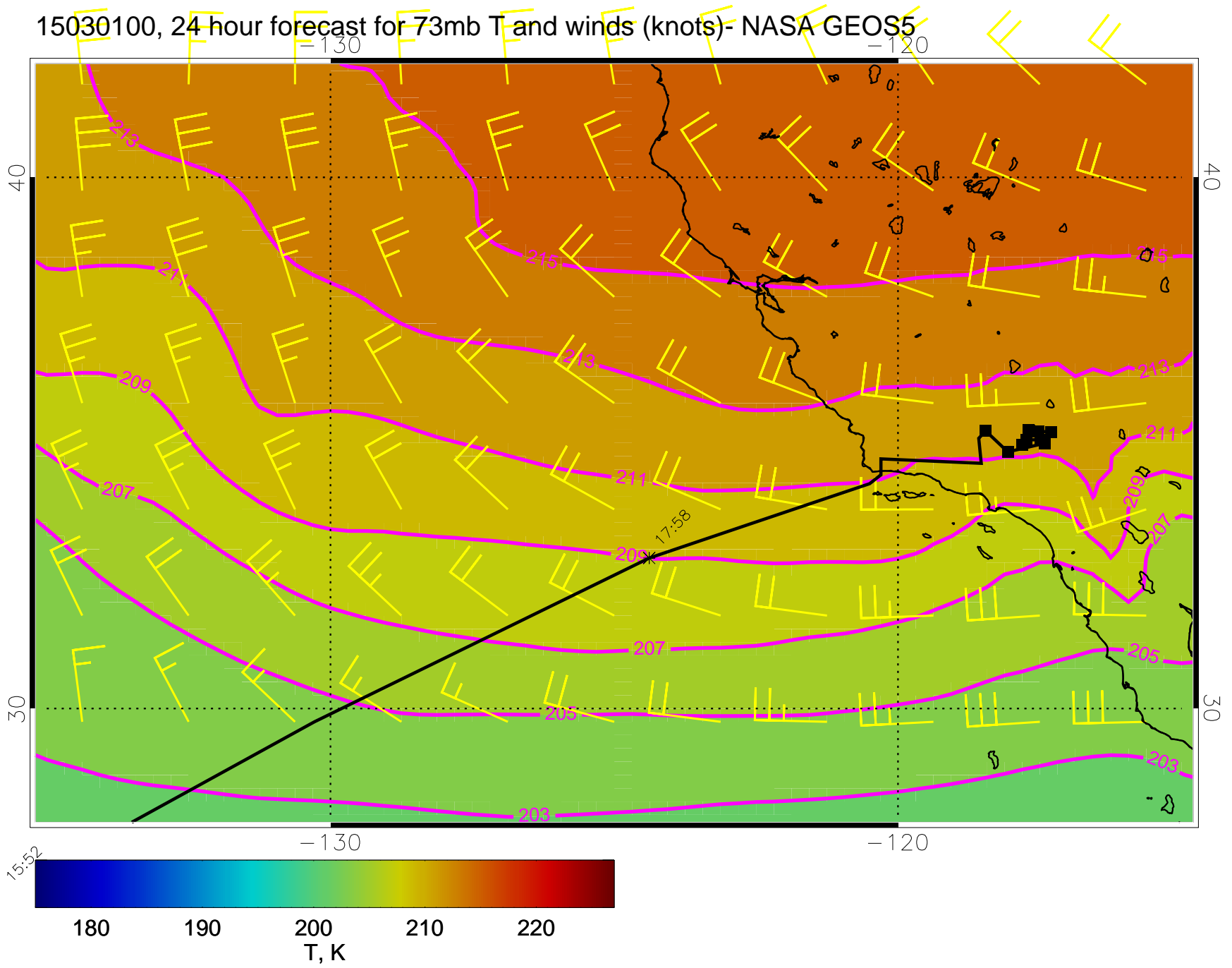
15022812, 12 hour forecast for 73mb T and winds (knots)- NASA GEOS5



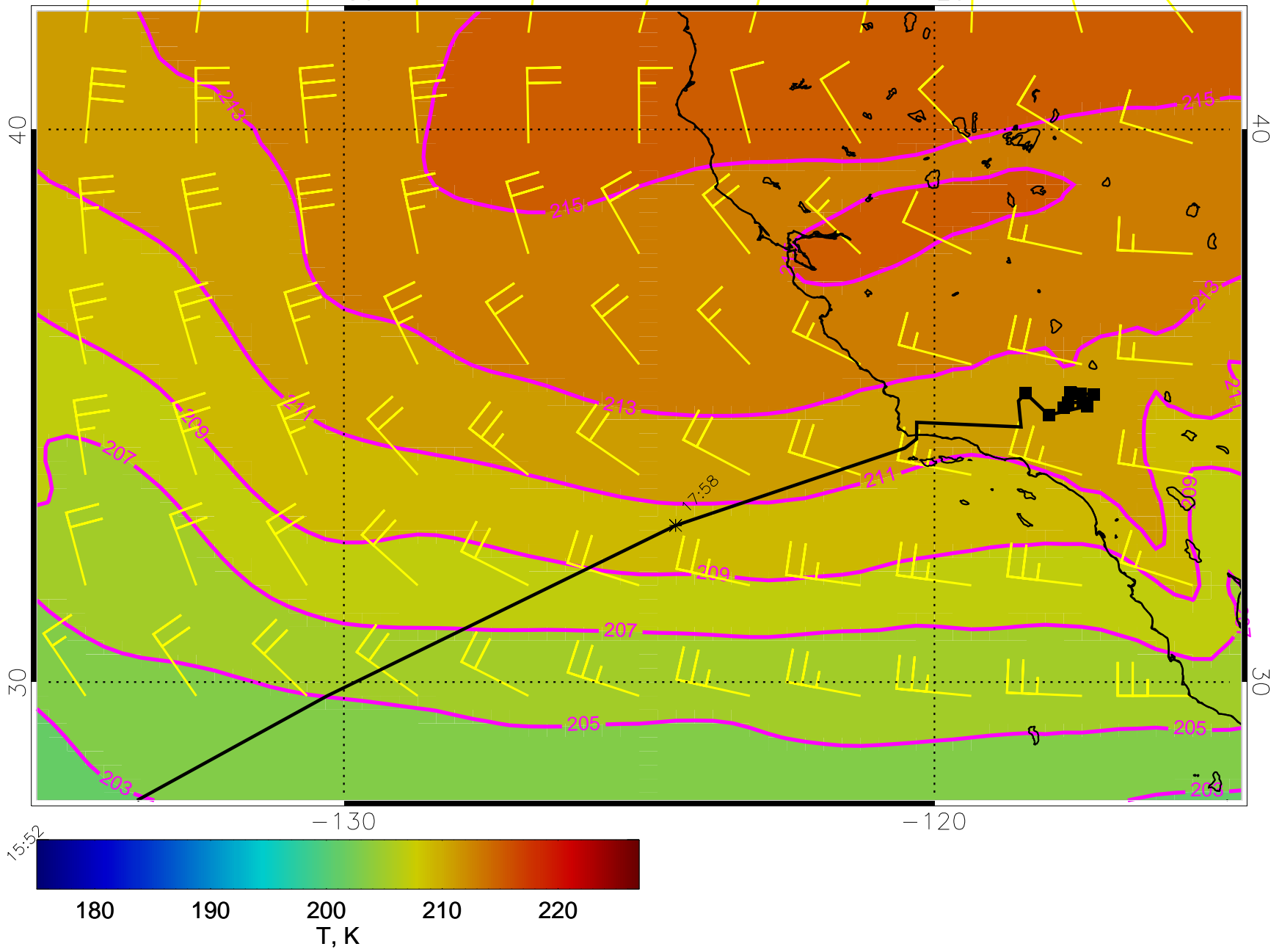
15022818, 18 hour forecast for 73mb T and winds (knots)- NASA GEOS5



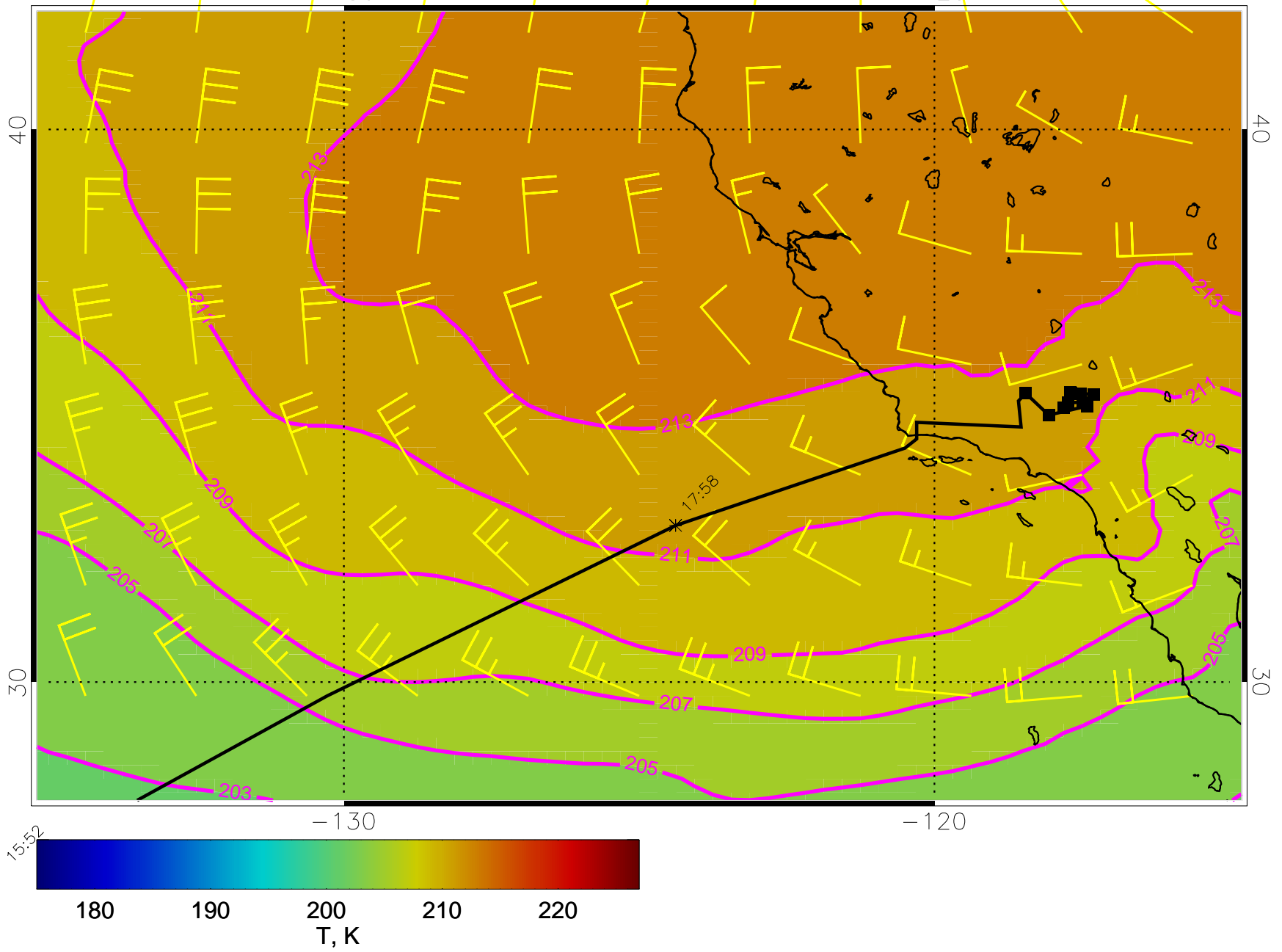
15030100, 24-hour forecast for 73mb T and winds (knots)- NASA GEOS5



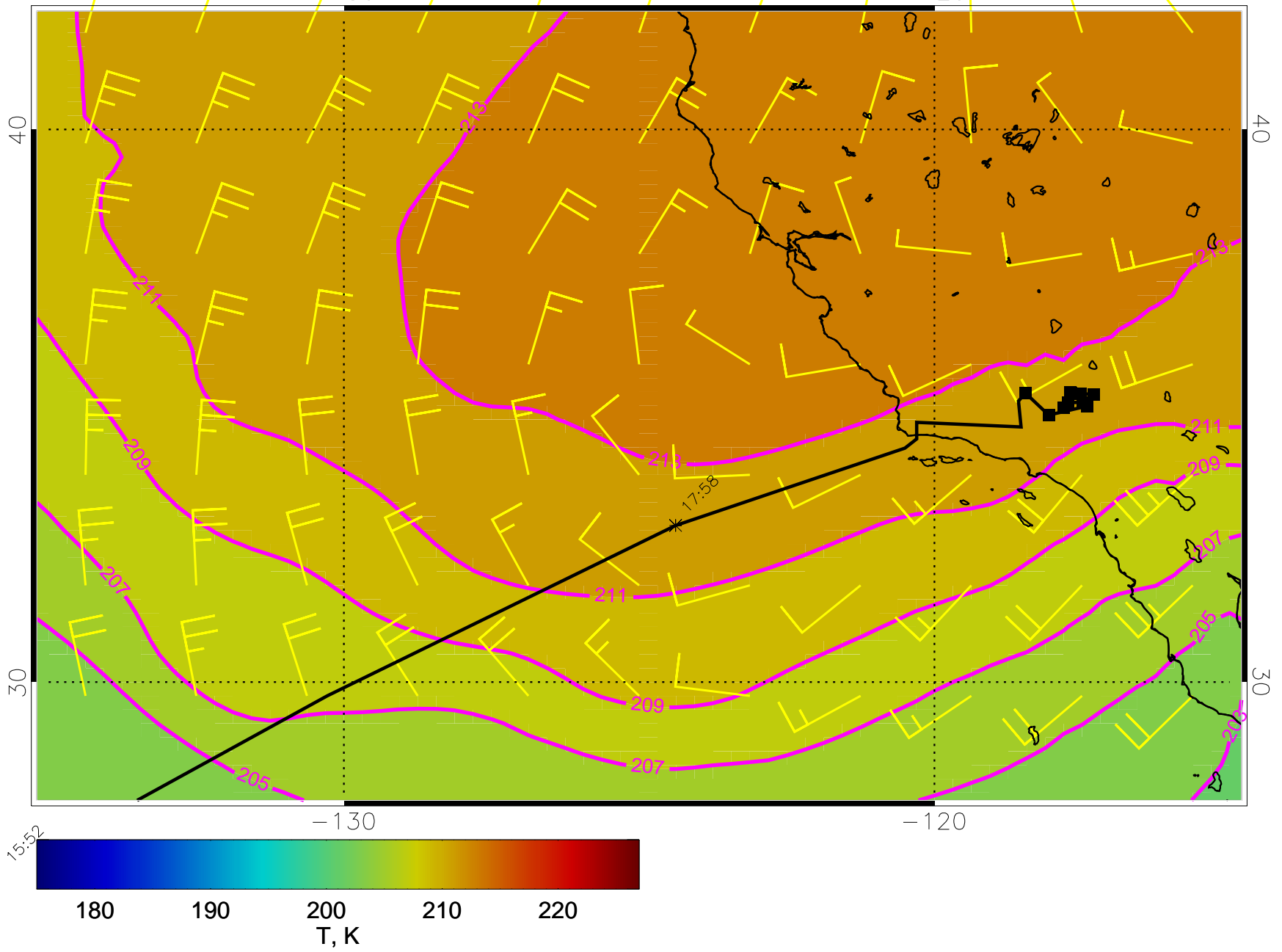
15030106, 30-hour forecast for 73mb T and winds (knots)-NASA GEOS5



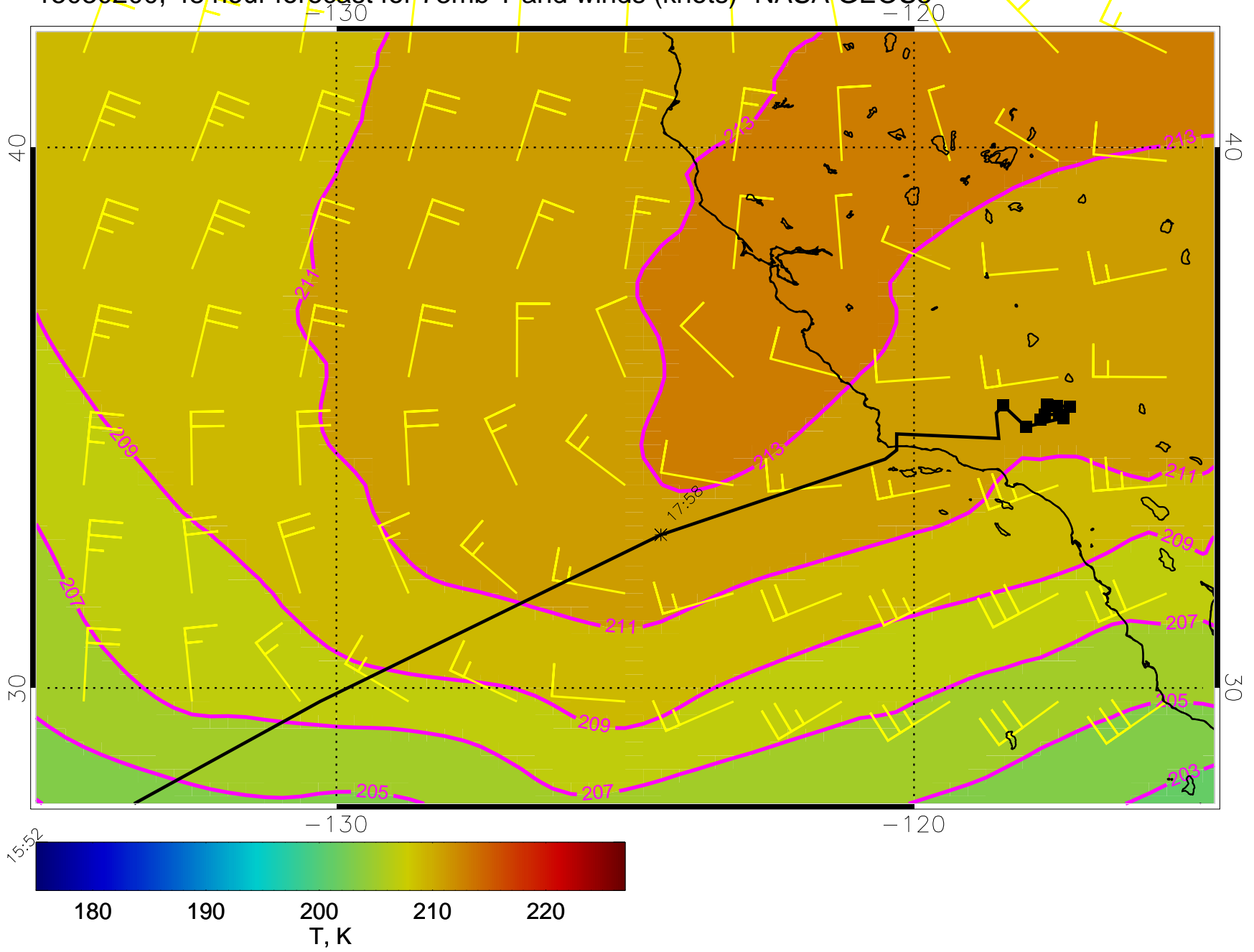
15030112, 36 hour forecast for 73mb T and winds (knots)-NASA GEOS5



15030118, 42 hour forecast for 73mb T and winds (knots)- NASA GEOS5

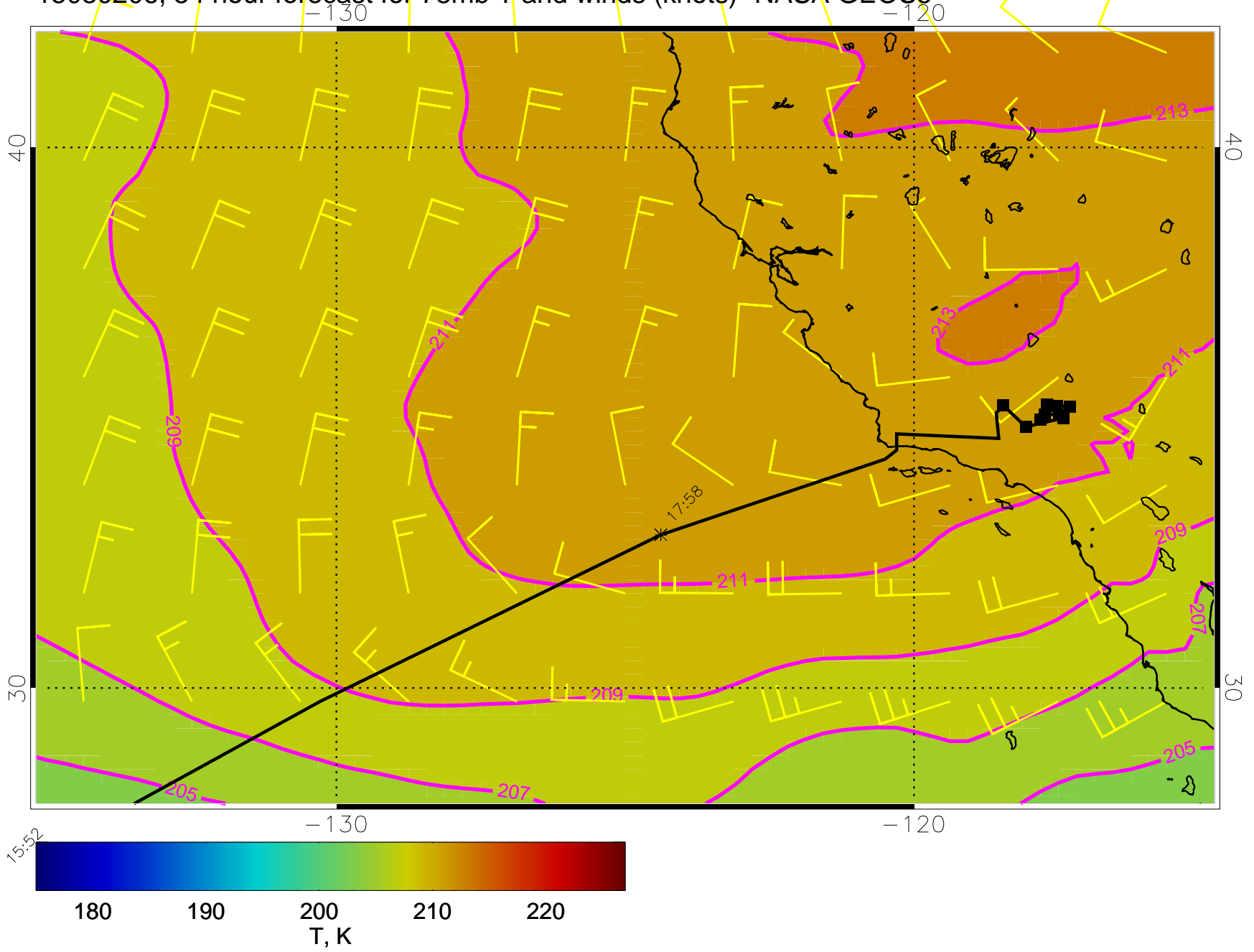


15030200, 48 hour forecast for 73mb T and winds (knots)- NASA GEOS5

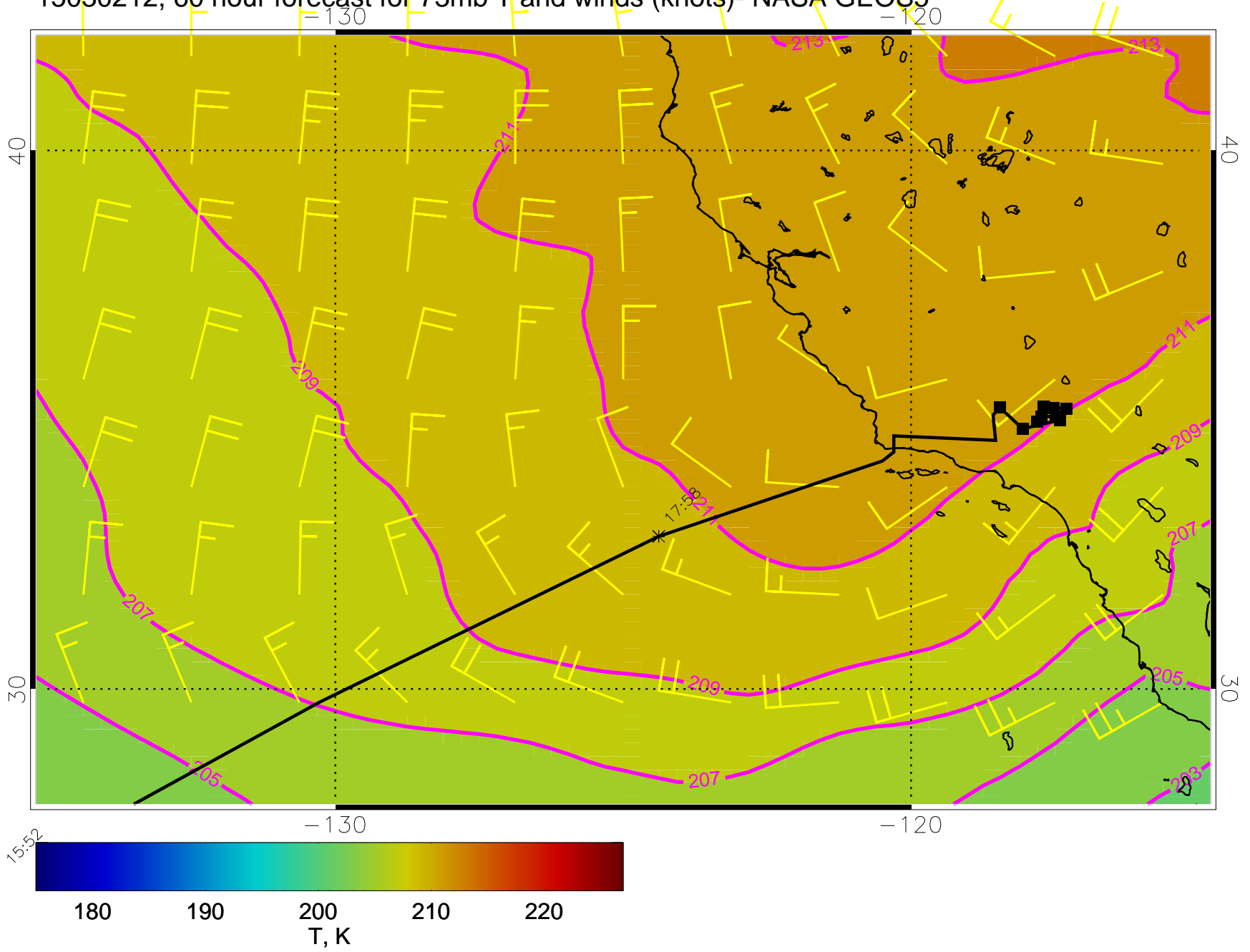




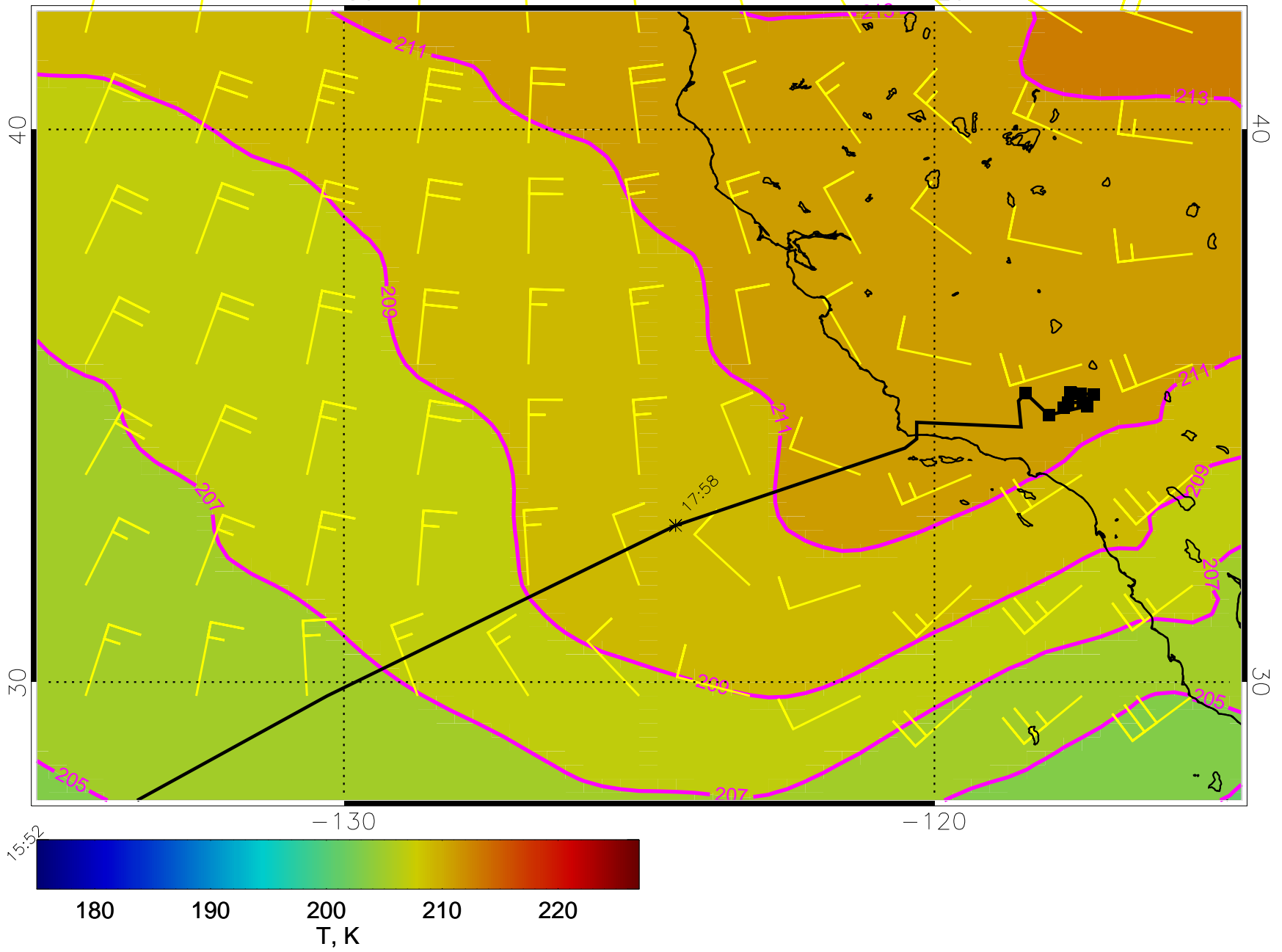
15030206, 54-hour forecast for 73mb T and winds (knots)- NASA GEOS5



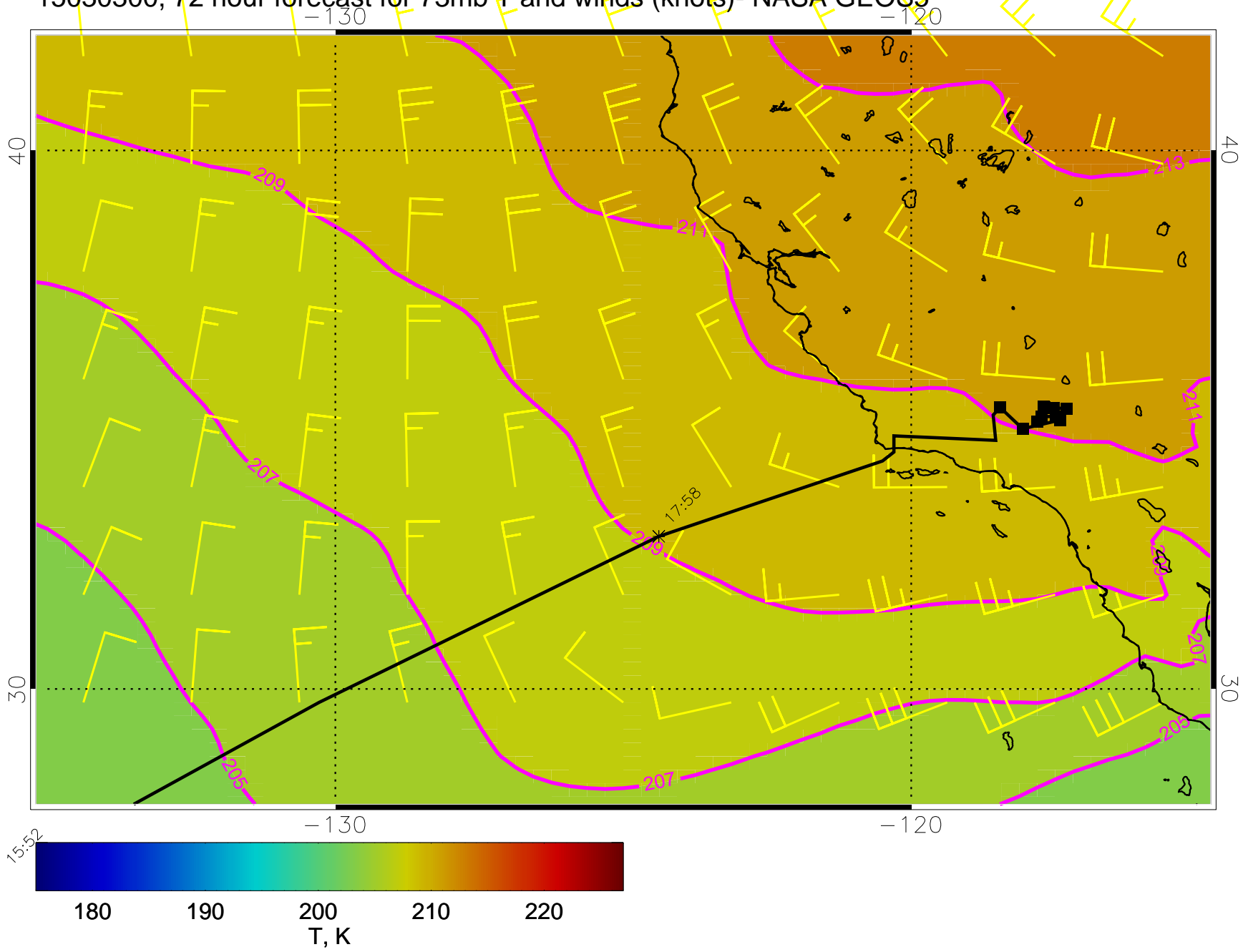
15030212, 60 hour forecast for 73mb T and winds (knots)- NASA GEOS5



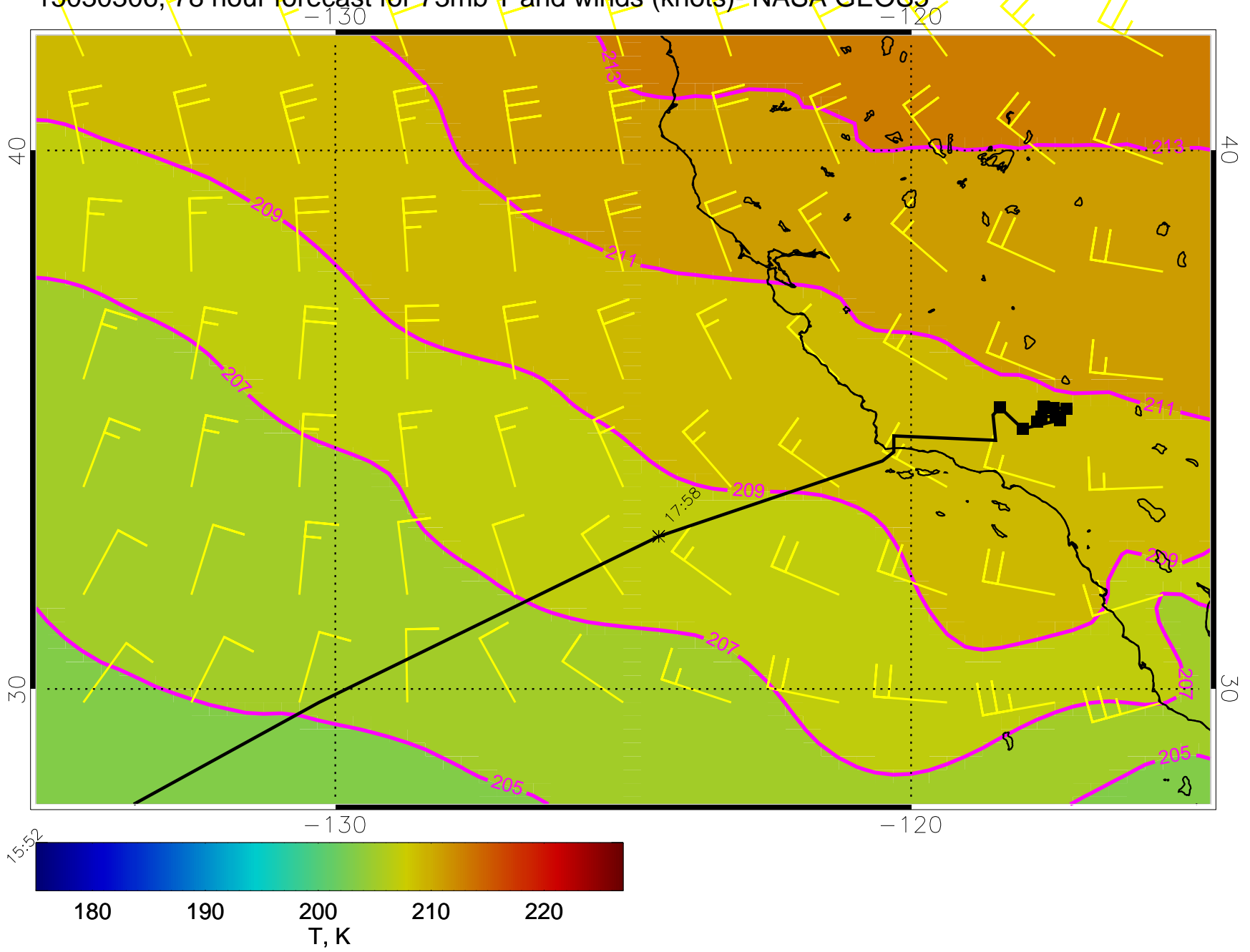
15030218, 66-hour forecast for 73mb T and winds (knots)- NASA GEOS5



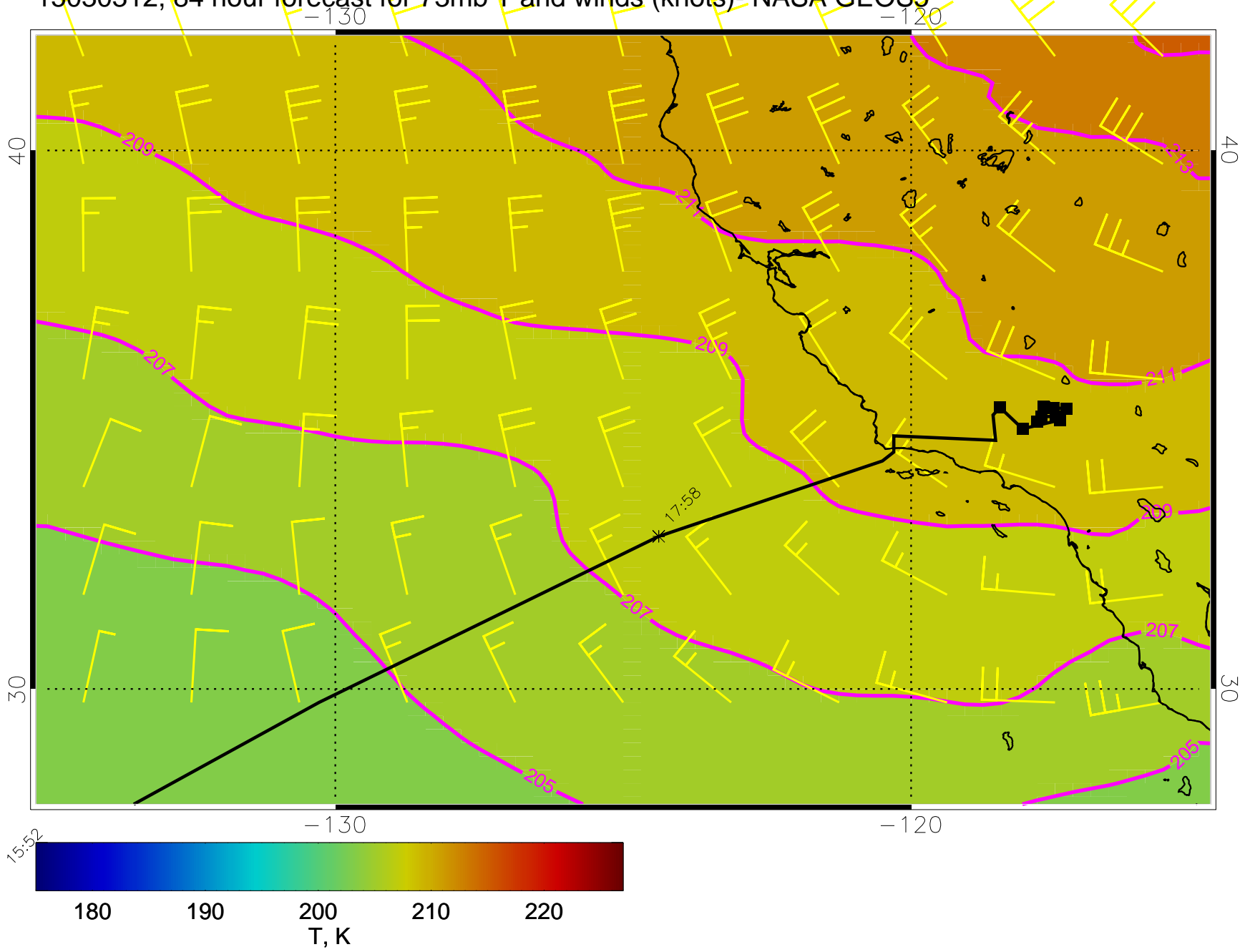
15030300, 72 hour forecast for 73mb T and winds (knots)- NASA GEOS5



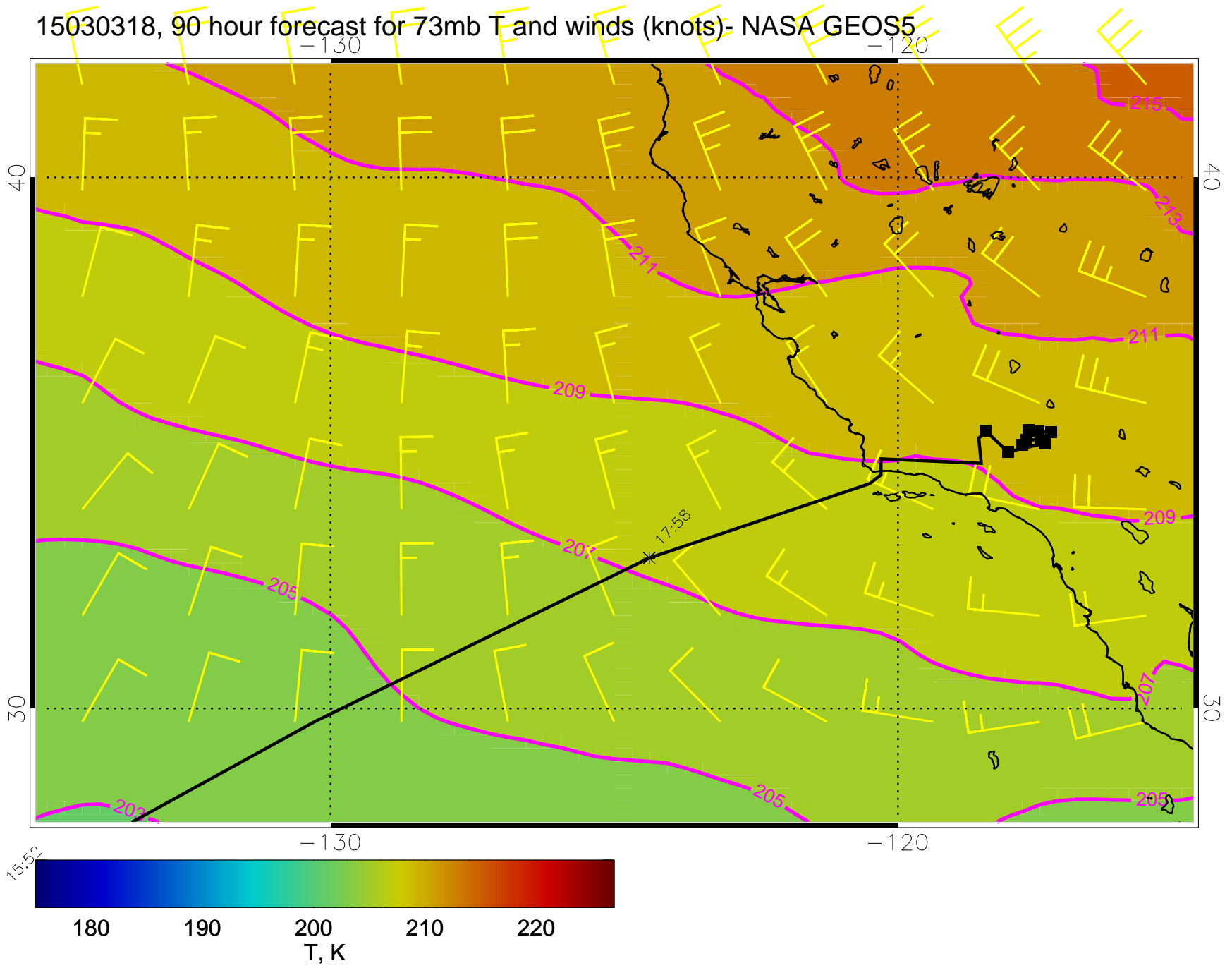
15030306, 78 hour forecast for 73mb T and winds (knots)- NASA GEOS5



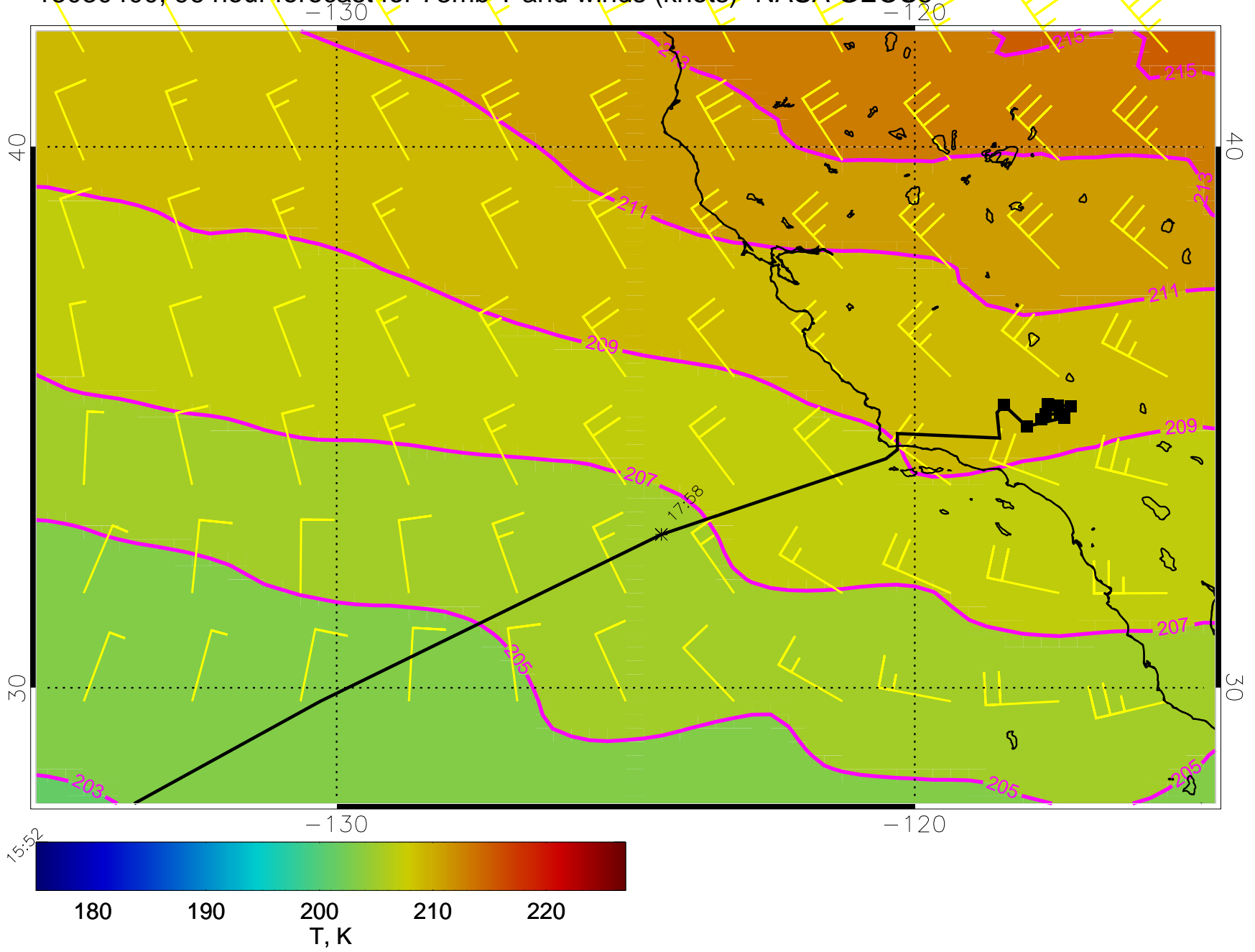
15030312, 84 hour forecast for 73mb T and winds (knots)- NASA GEOS5



15030318, 90 hour forecast for 73mb T and winds (knots)- NASA GEOS5

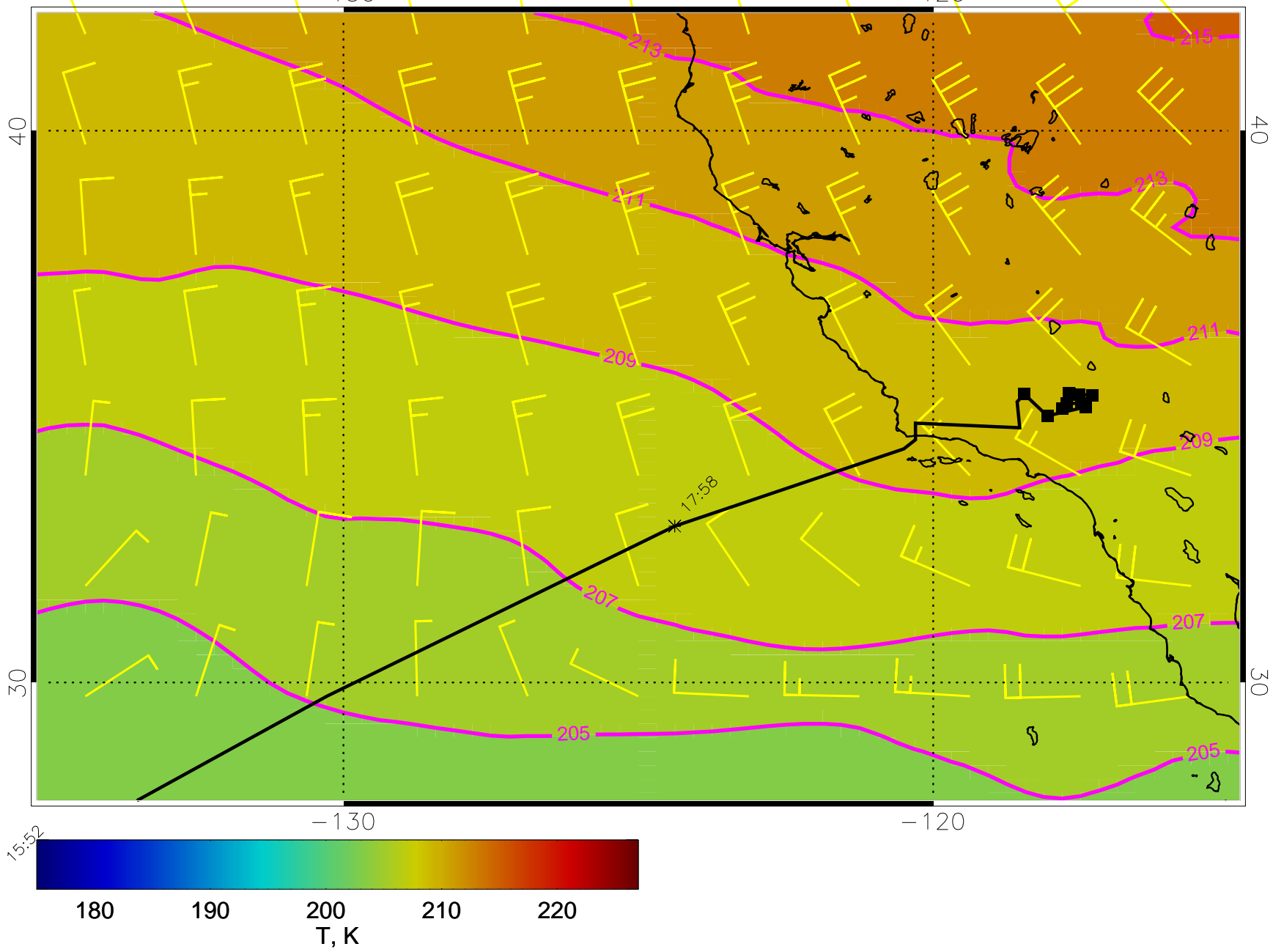


15030400, 96 hour forecast for 73mb T and winds (knots)- NASA GEOS5

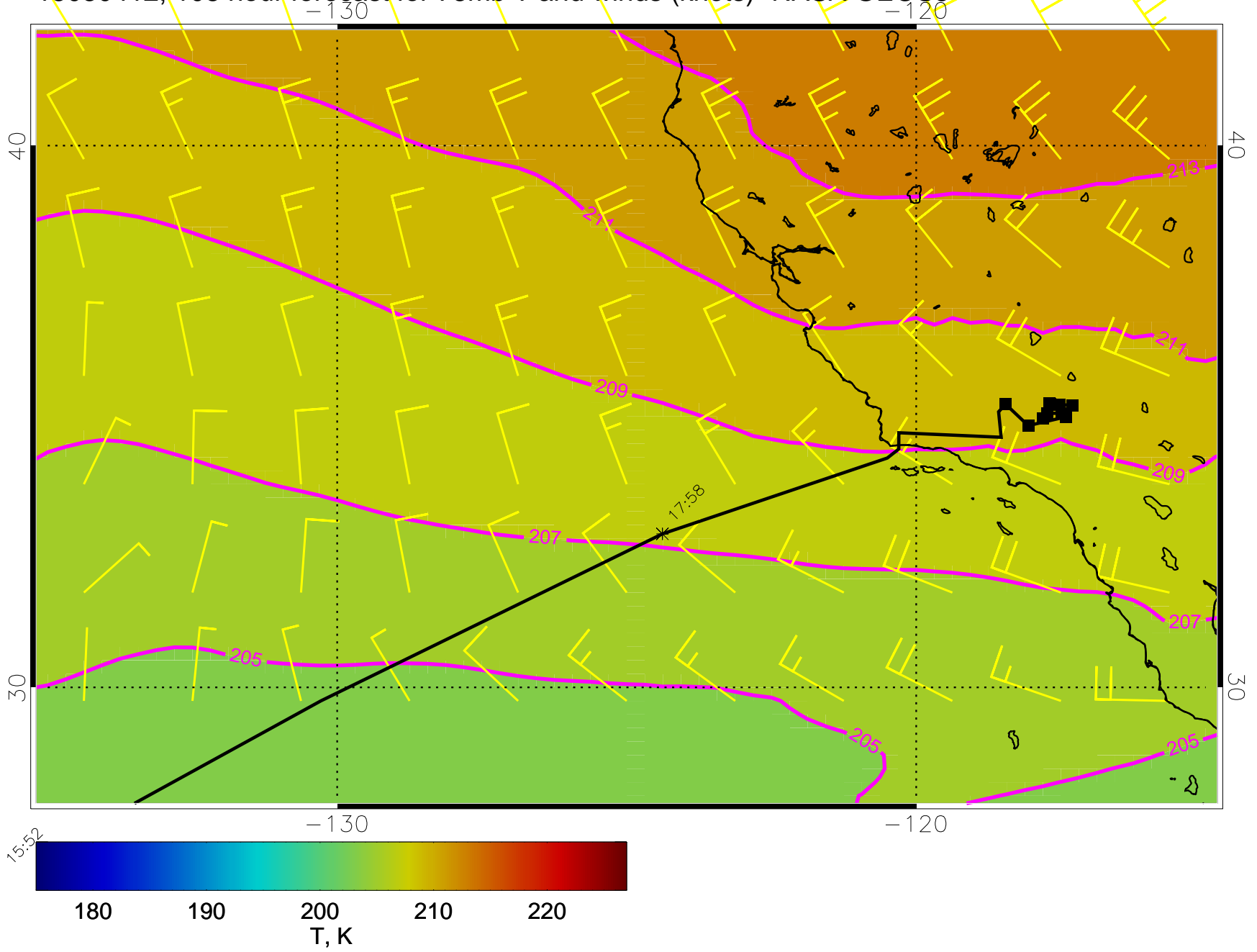




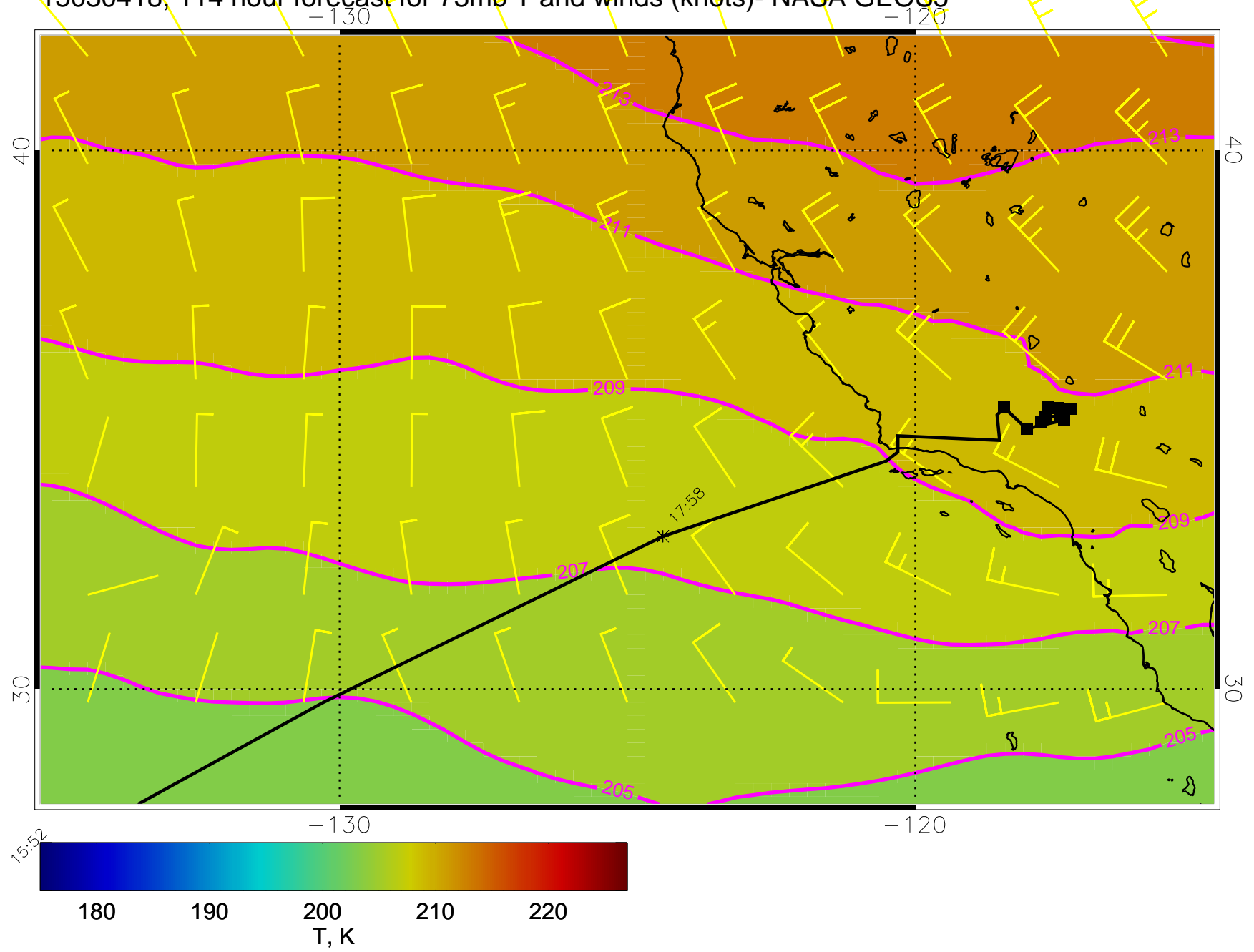
15030406, 102 hour forecast for 73mb T and winds (knots)- NASA GEOS5



15030412, 108 hour forecast for 73mb T and winds (knots)- NASA GEOS5



15030418, 114 hour forecast for 73mb T and winds (knots)- NASA GEOS5



15030500, 120 hour forecast for 73mb T and winds (knots)- NASA GEOS5

