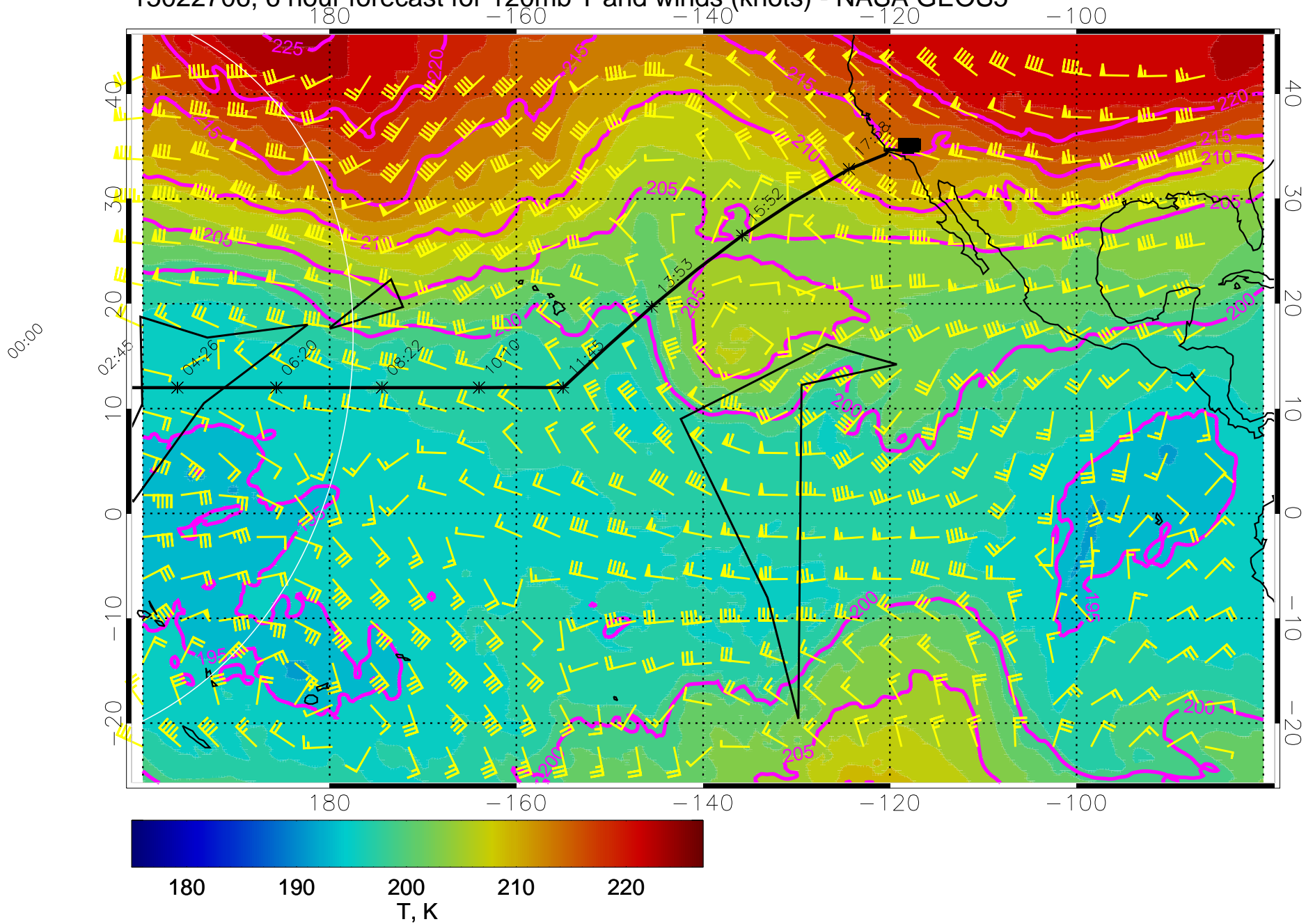
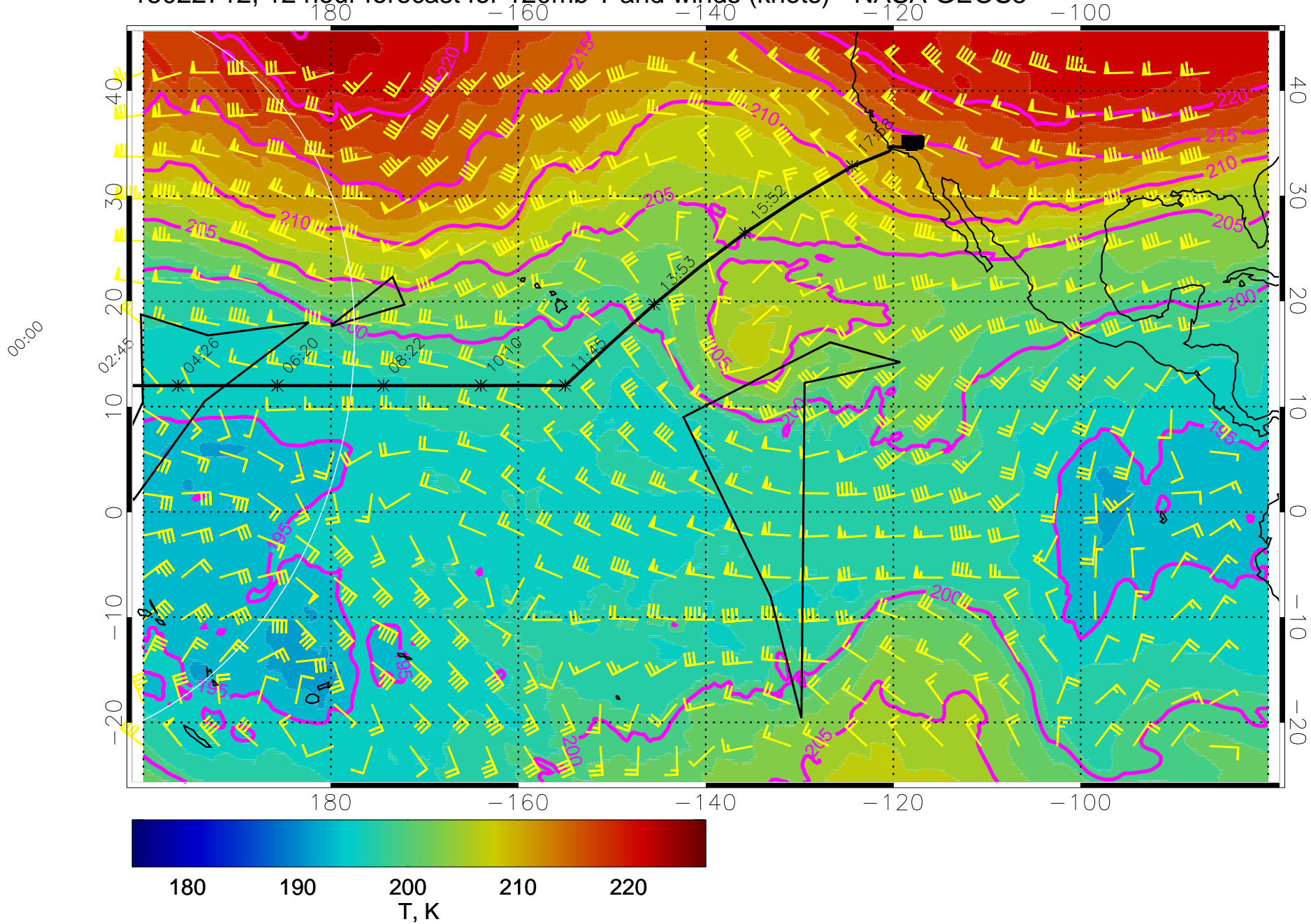


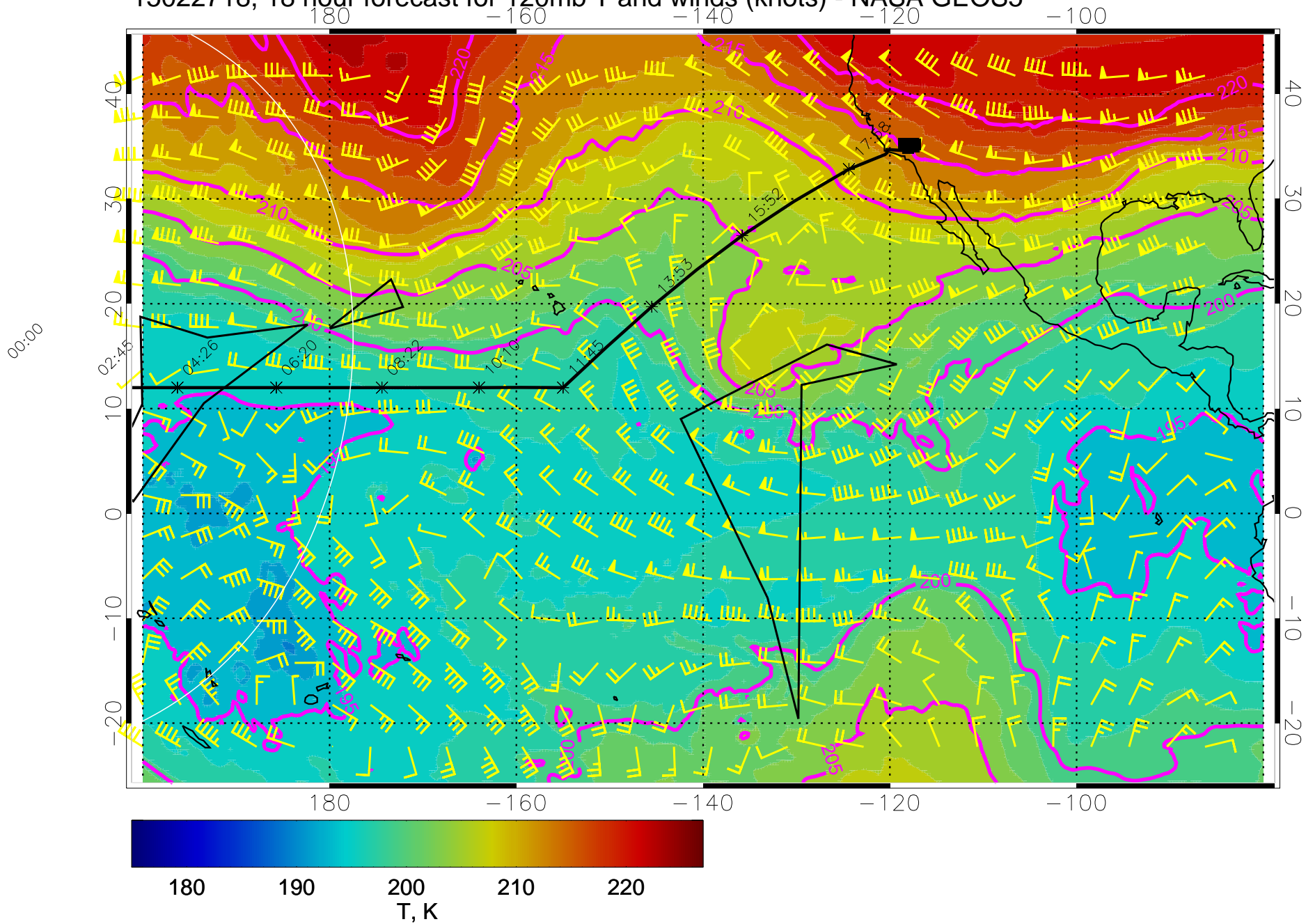
# 15022706, 6 hour forecast for 120mb T and winds (knots) - NASA GEOS5



# 15022712, 12 hour forecast for 120mb T and winds (knots) - NASA GEOS5

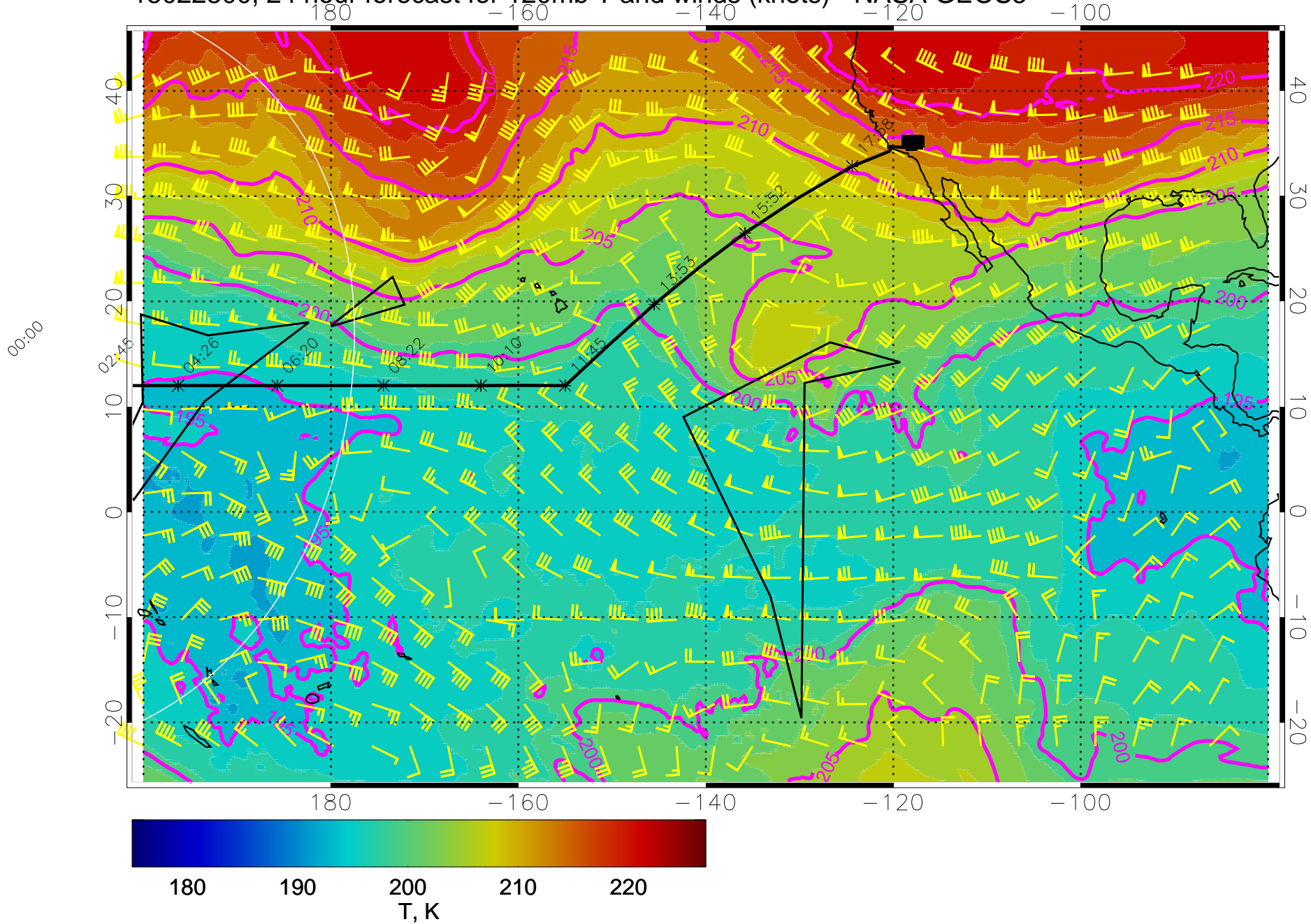


15022718, 18 hour forecast for 120mb T and winds (knots) - NASA GEOS5



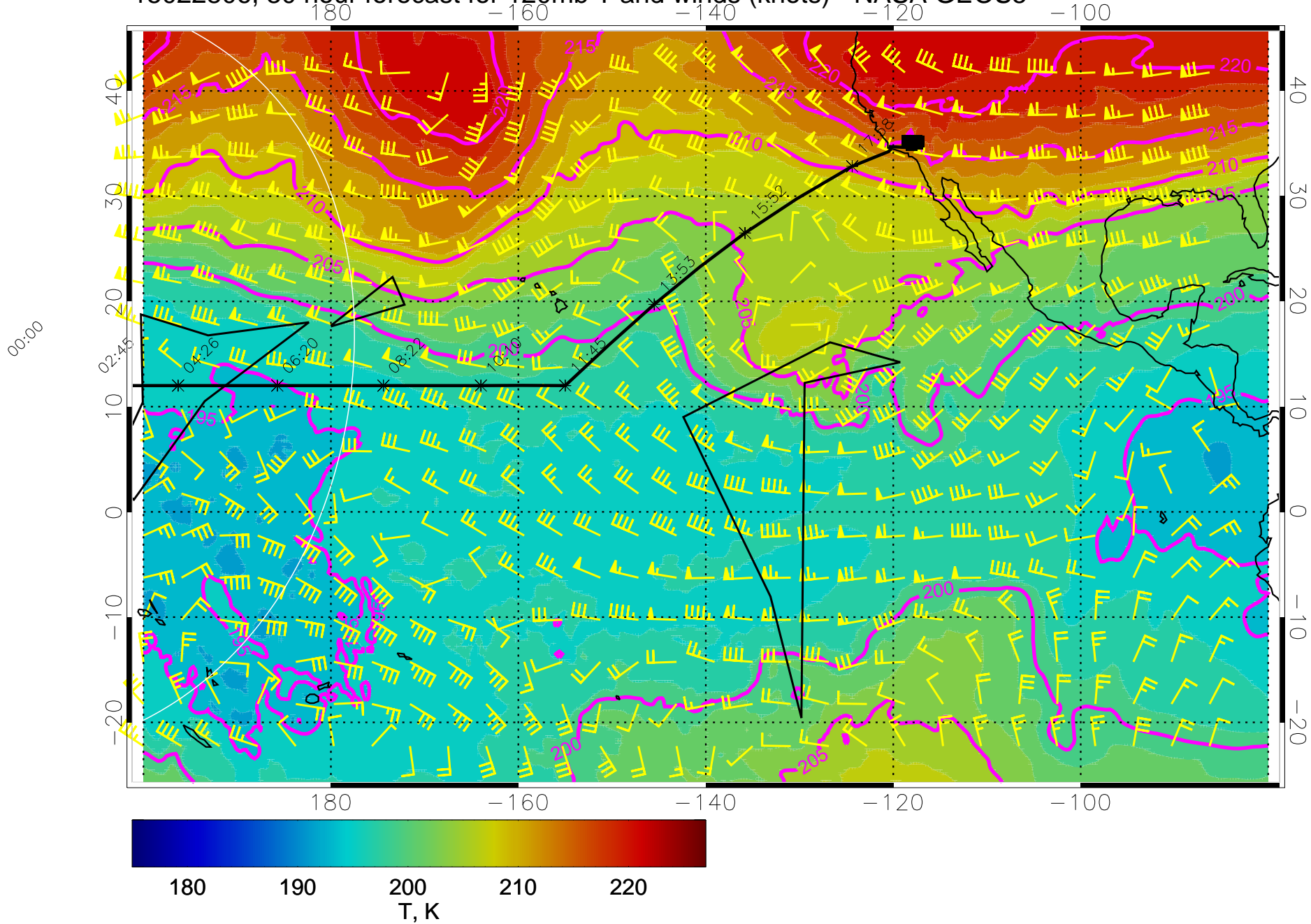


# 15022800, 24 hour forecast for 120mb T and winds (knots) - NASA GEOS5

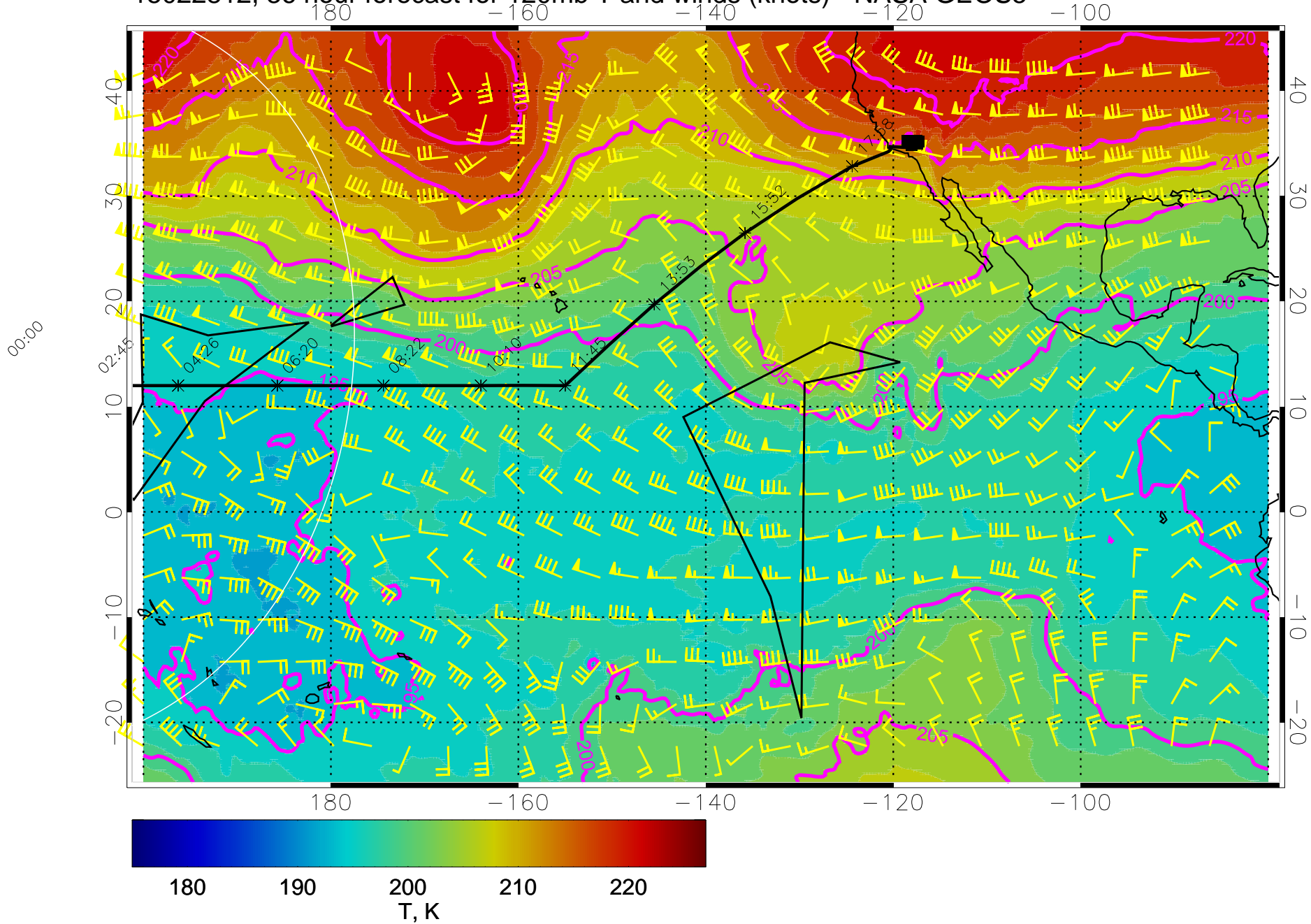




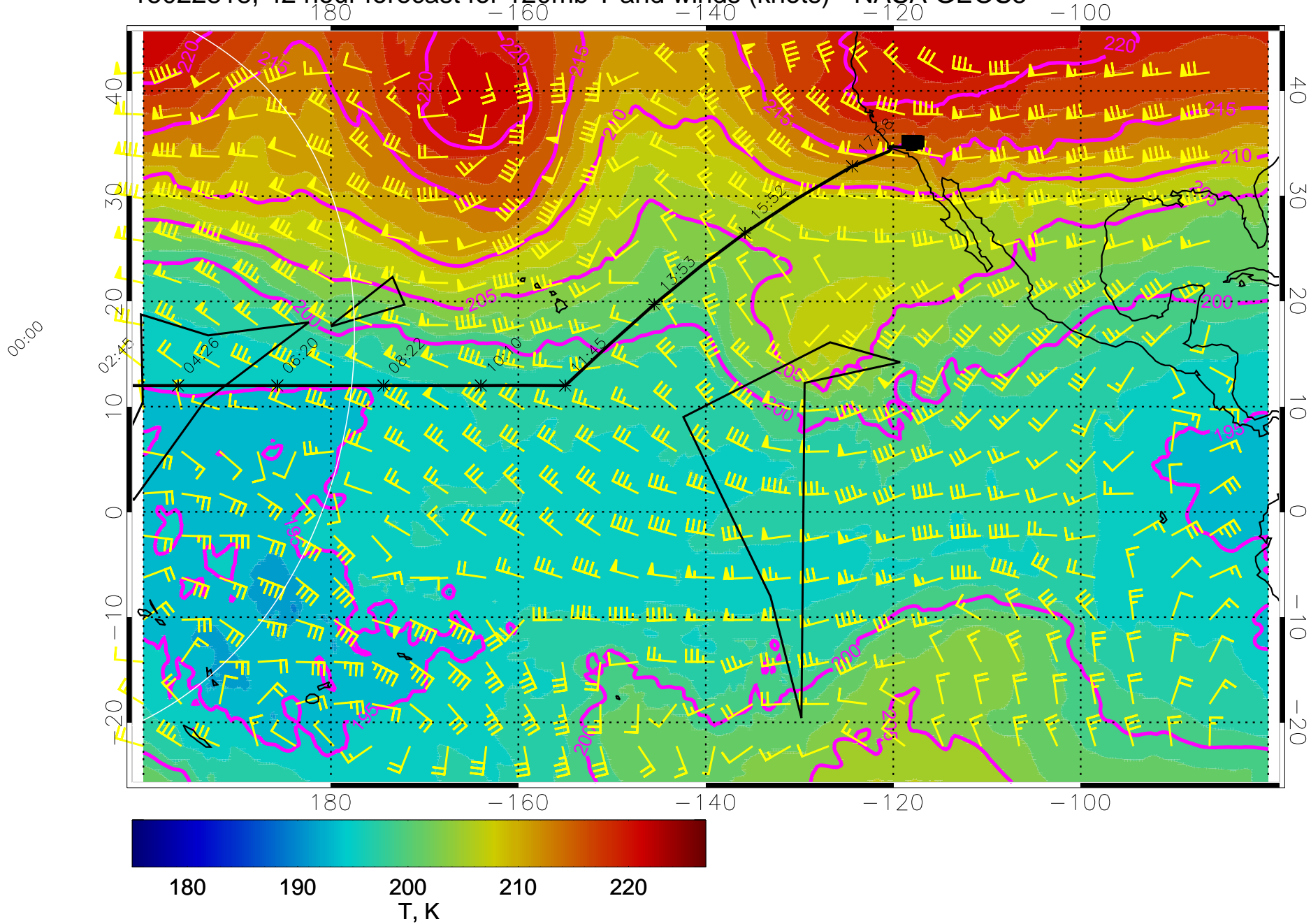
15022806, 30 hour forecast for 120mb T and winds (knots) - NASA GEOS5



# 15022812, 36 hour forecast for 120mb T and winds (knots) - NASA GEOS5

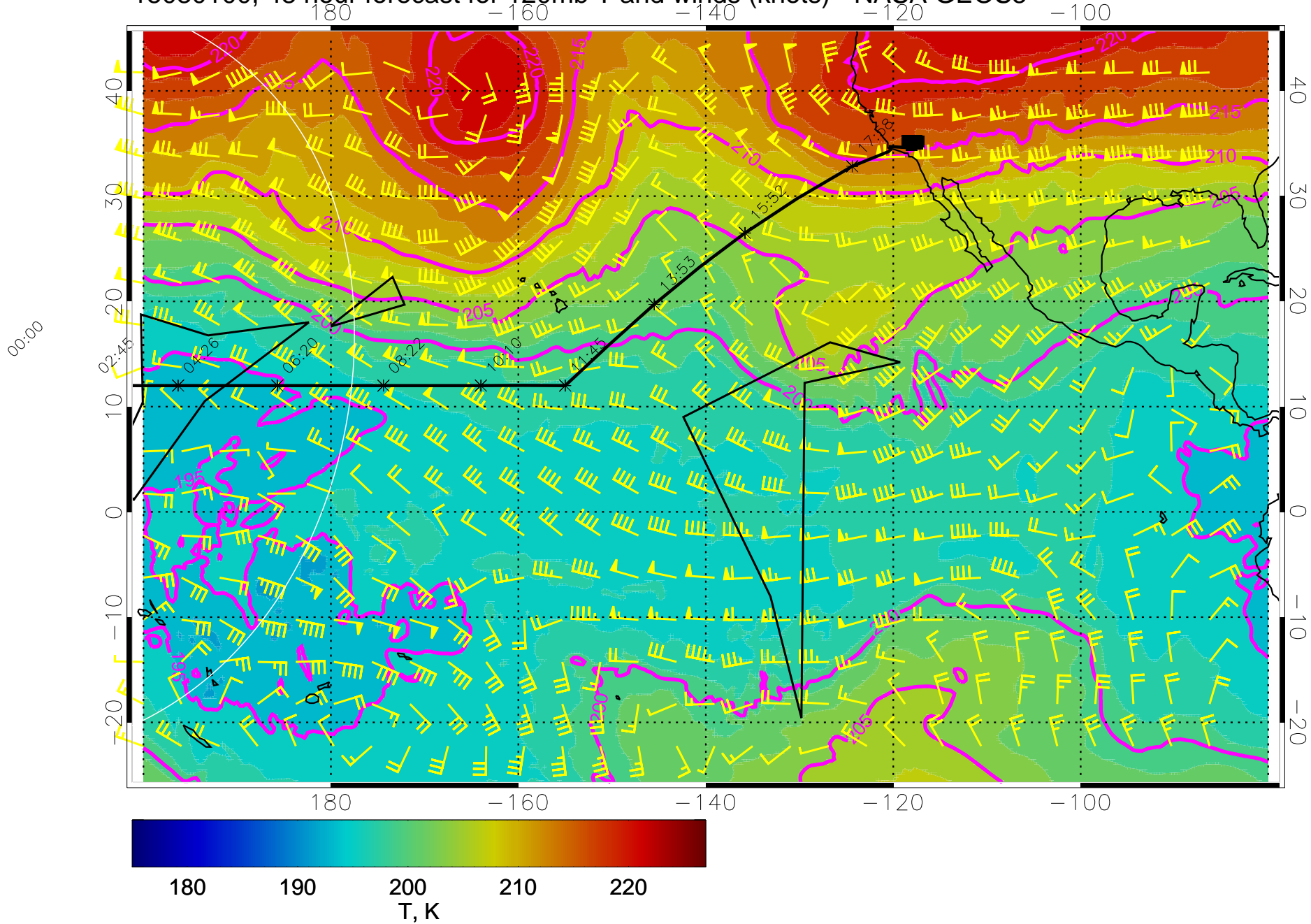


15022818, 42 hour forecast for 120mb T and winds (knots) - NASA GEOS5

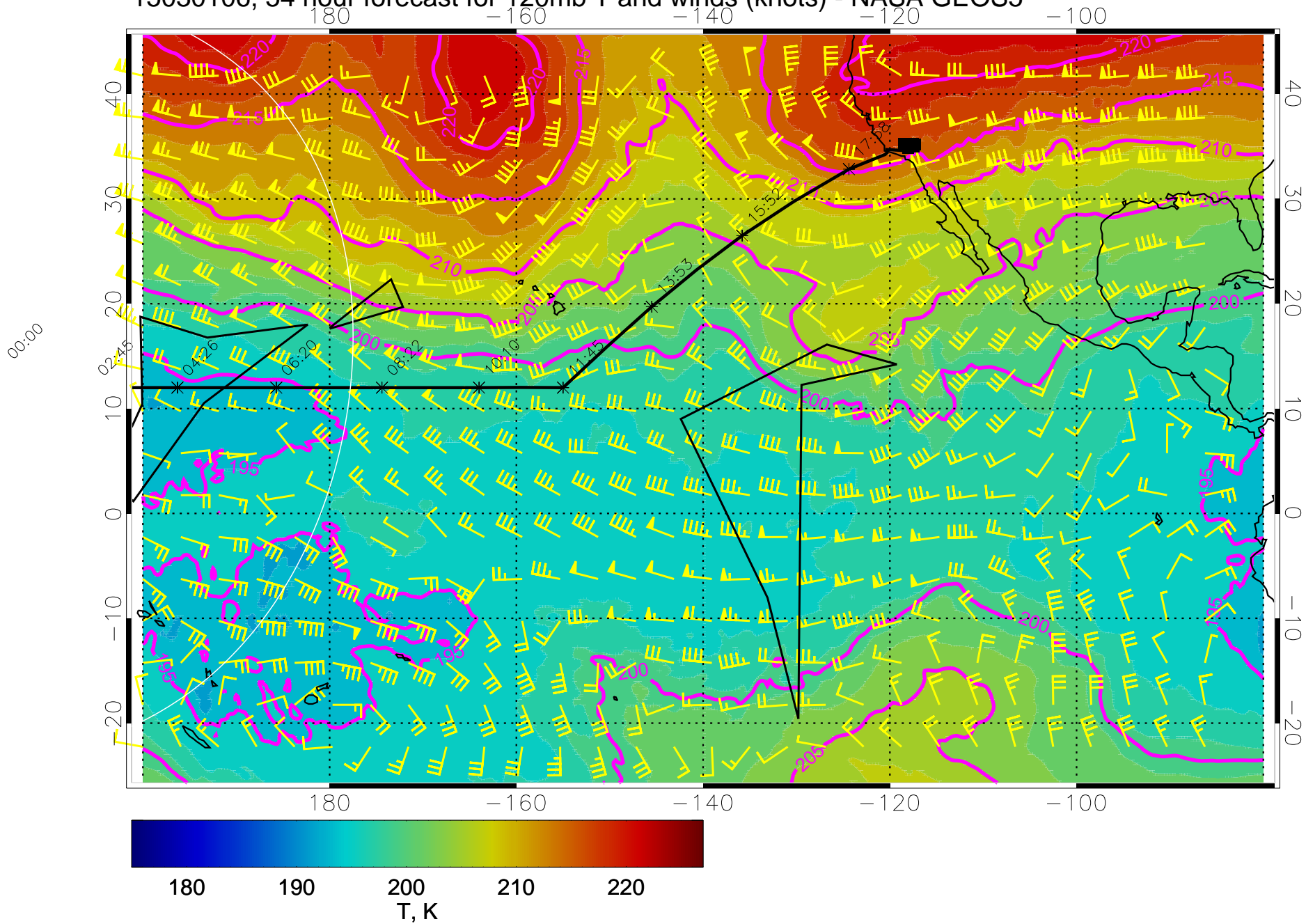




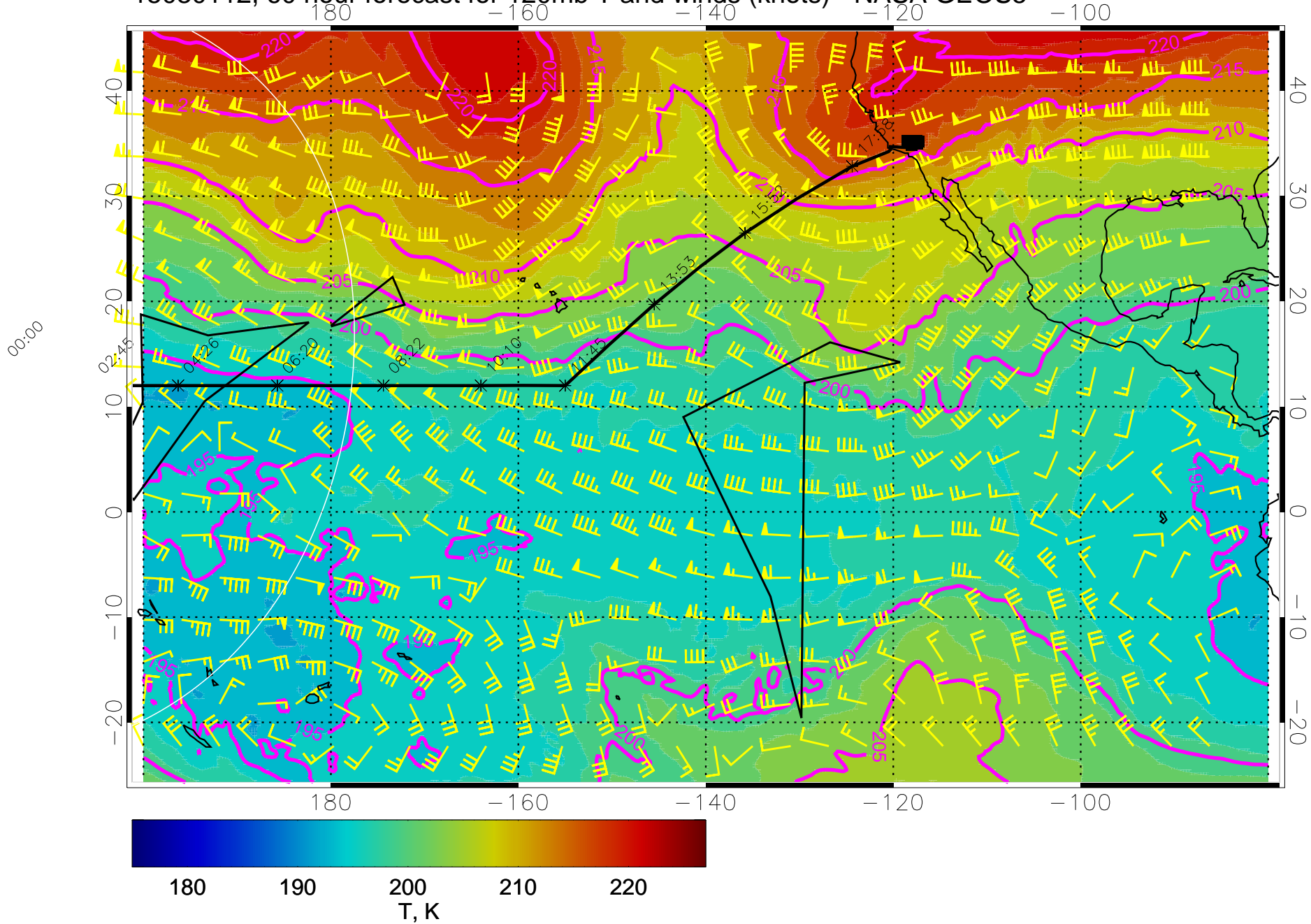
# 15030100, 48 hour forecast for 120mb T and winds (knots) - NASA GEOS5



# 15030106, 54 hour forecast for 120mb T and winds (knots) - NASA GEOS5

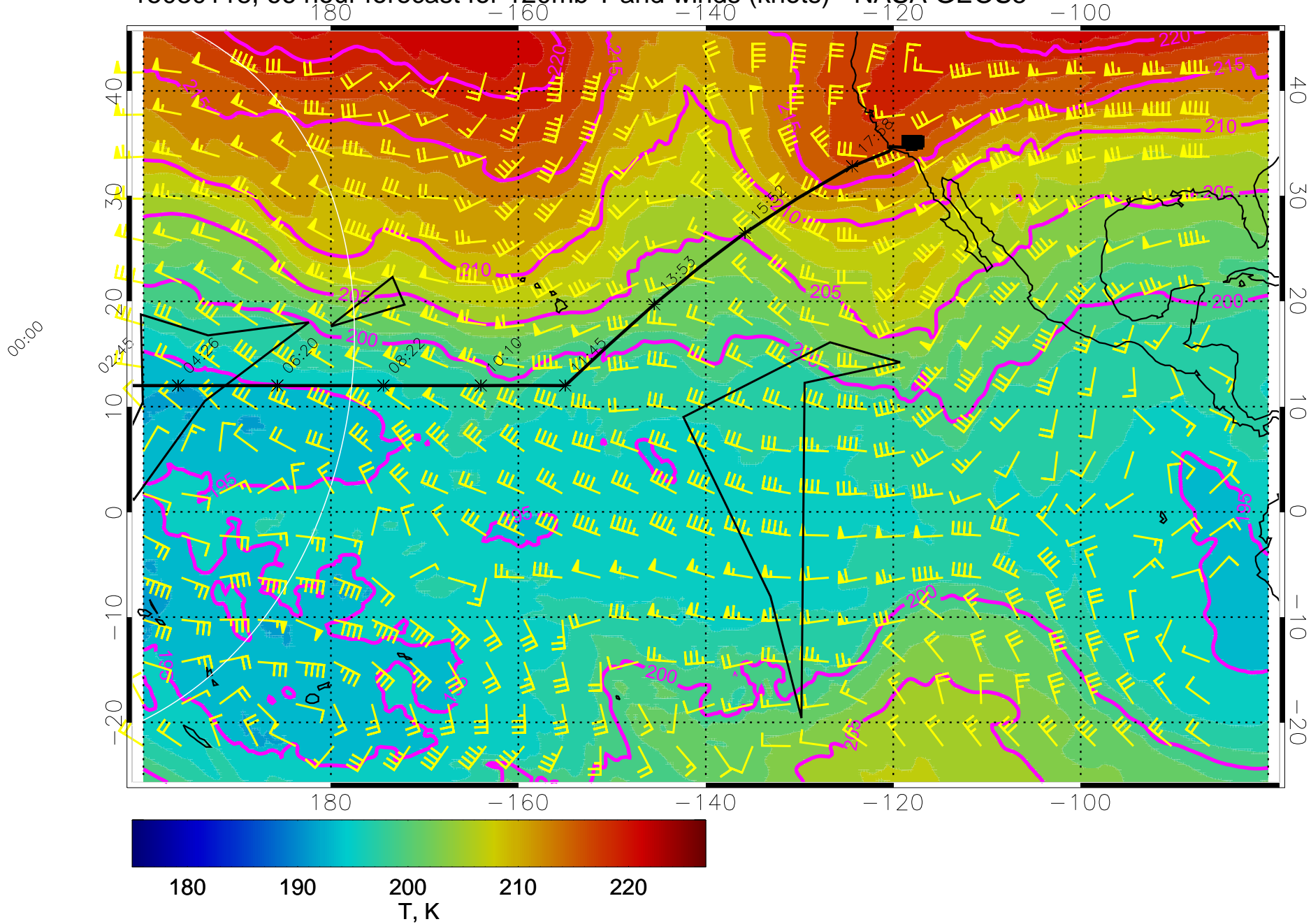


15030112, 60 hour forecast for 120mb T and winds (knots) - NASA GEOS5

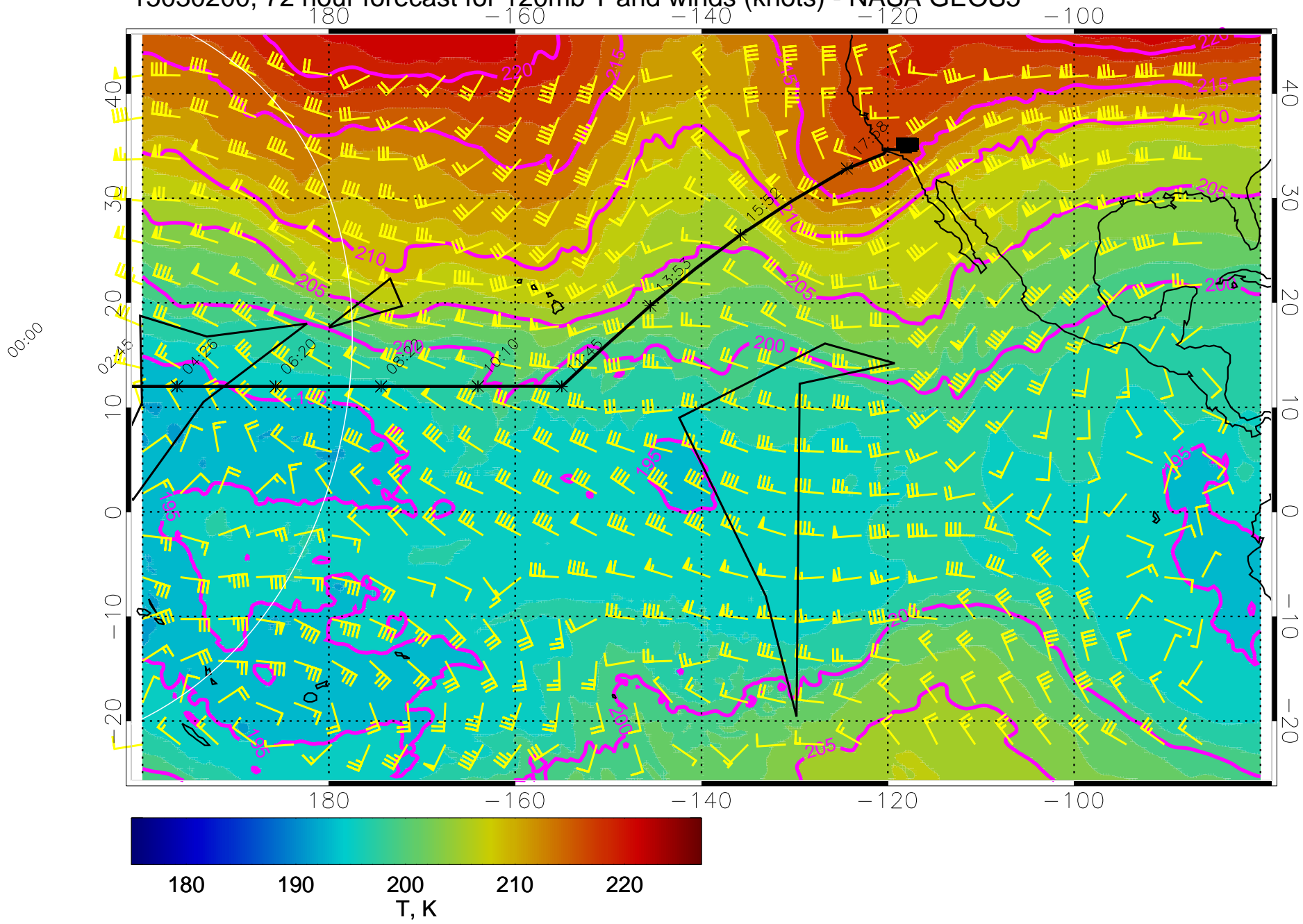




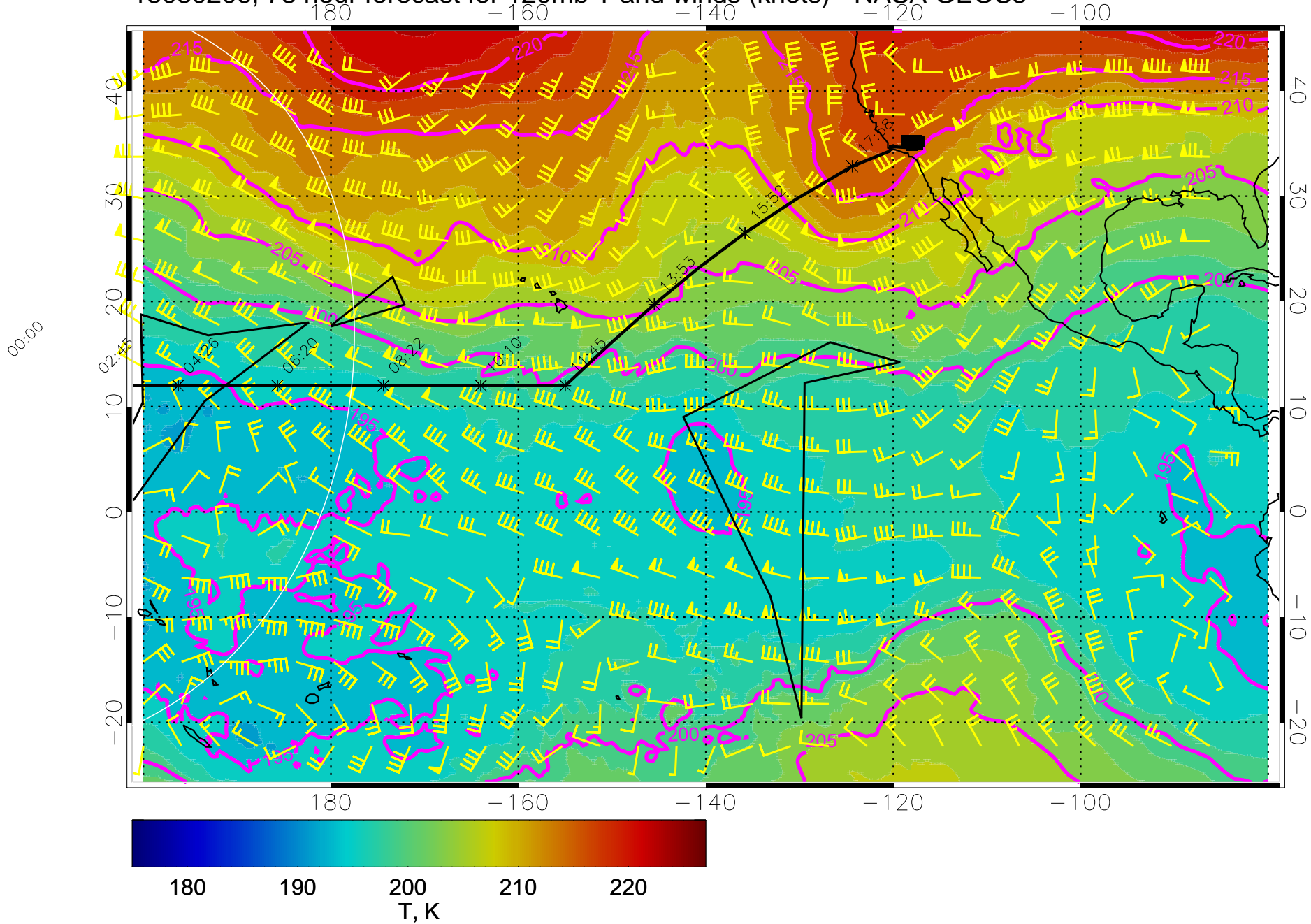
15030118, 66 hour forecast for 120mb T and winds (knots) - NASA GEOS5



# 15030200, 72 hour forecast for 120mb T and winds (knots) - NASA GEOS5

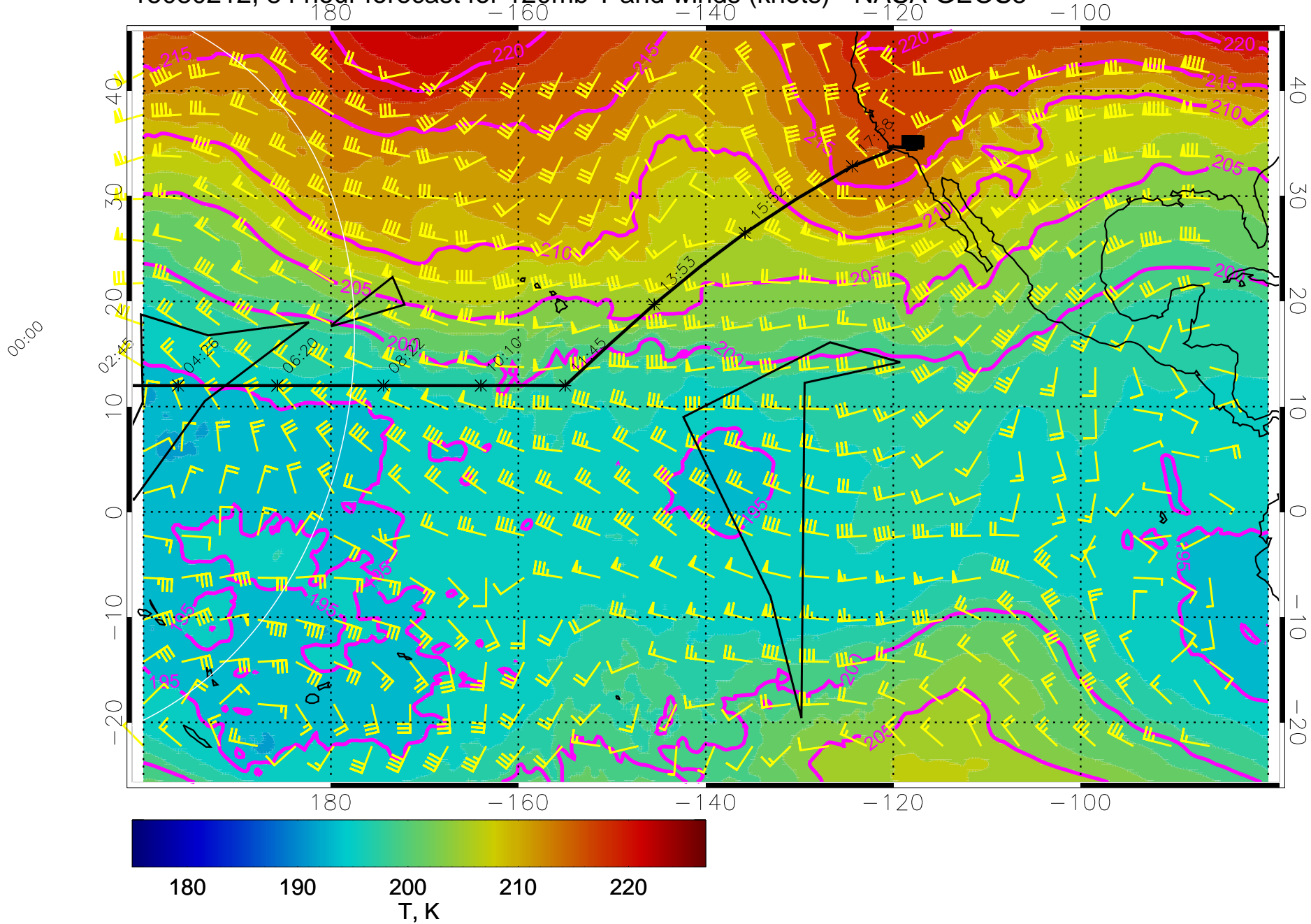


15030206, 78 hour forecast for 120mb T and winds (knots) - NASA GEOS5

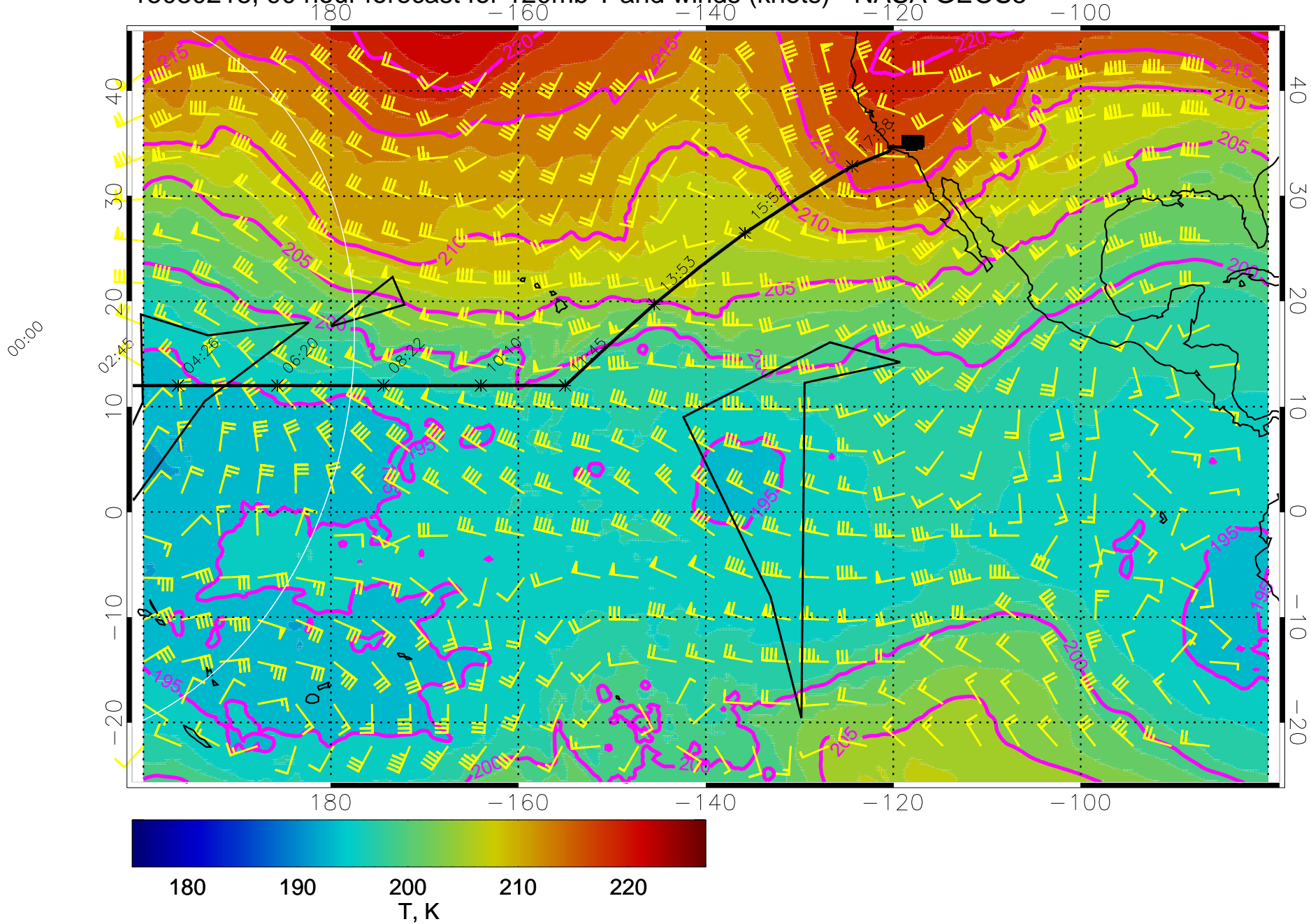




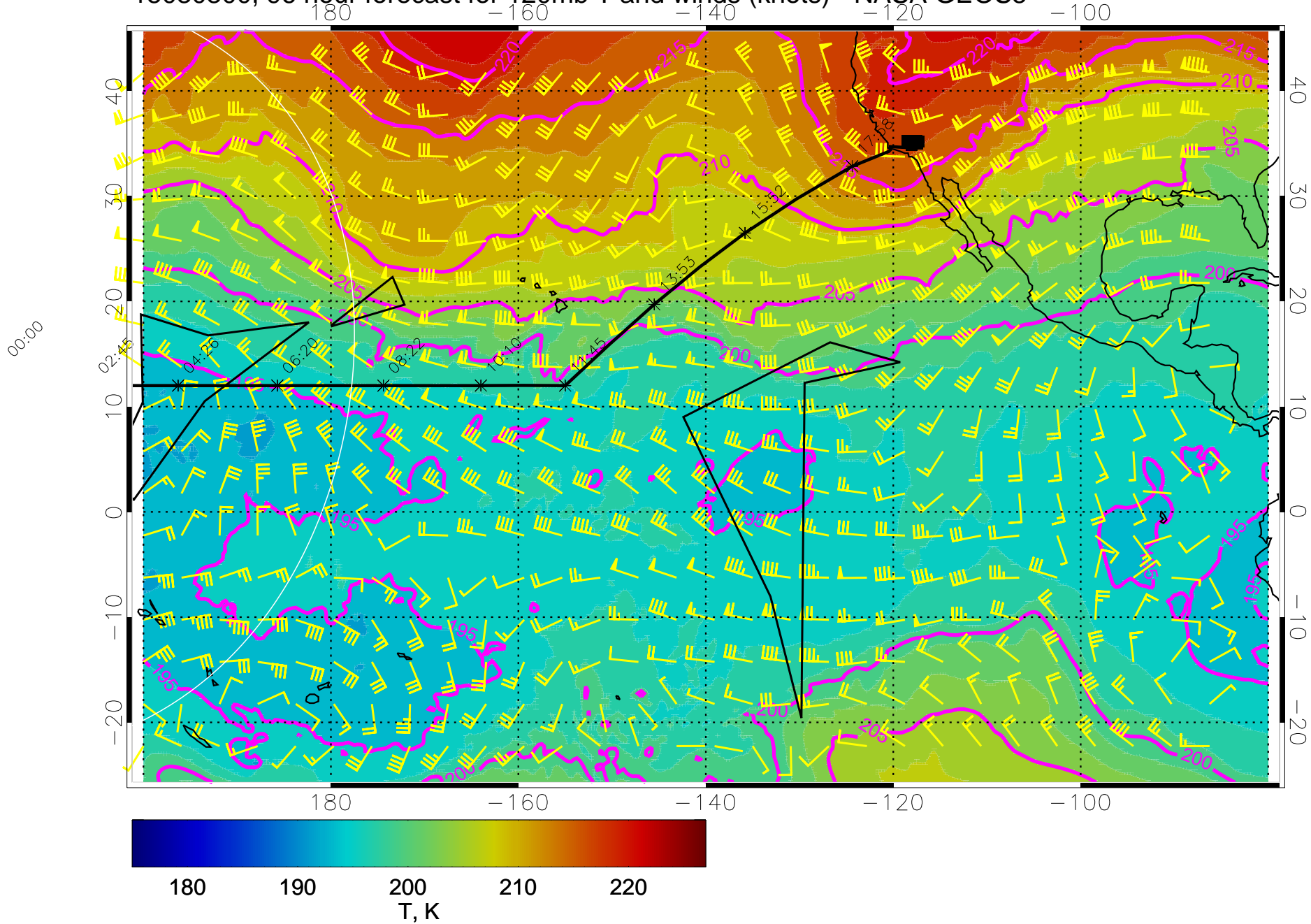
# 15030212, 84 hour forecast for 120mb T and winds (knots) - NASA GEOS5



15030218, 90 hour forecast for 120mb T and winds (knots) - NASA GEOS5

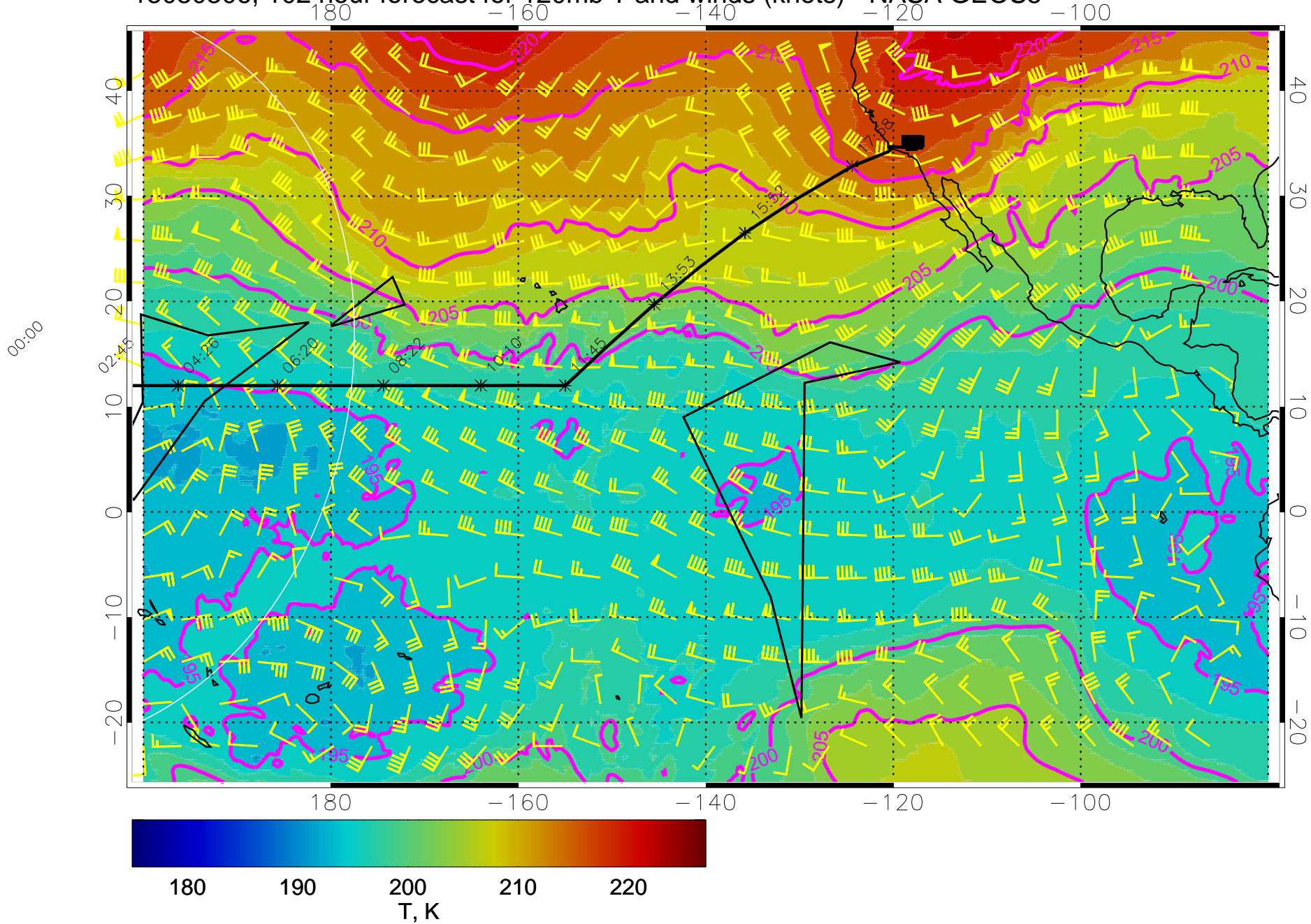


15030300, 96 hour forecast for 120mb T and winds (knots) - NASA GEOS5

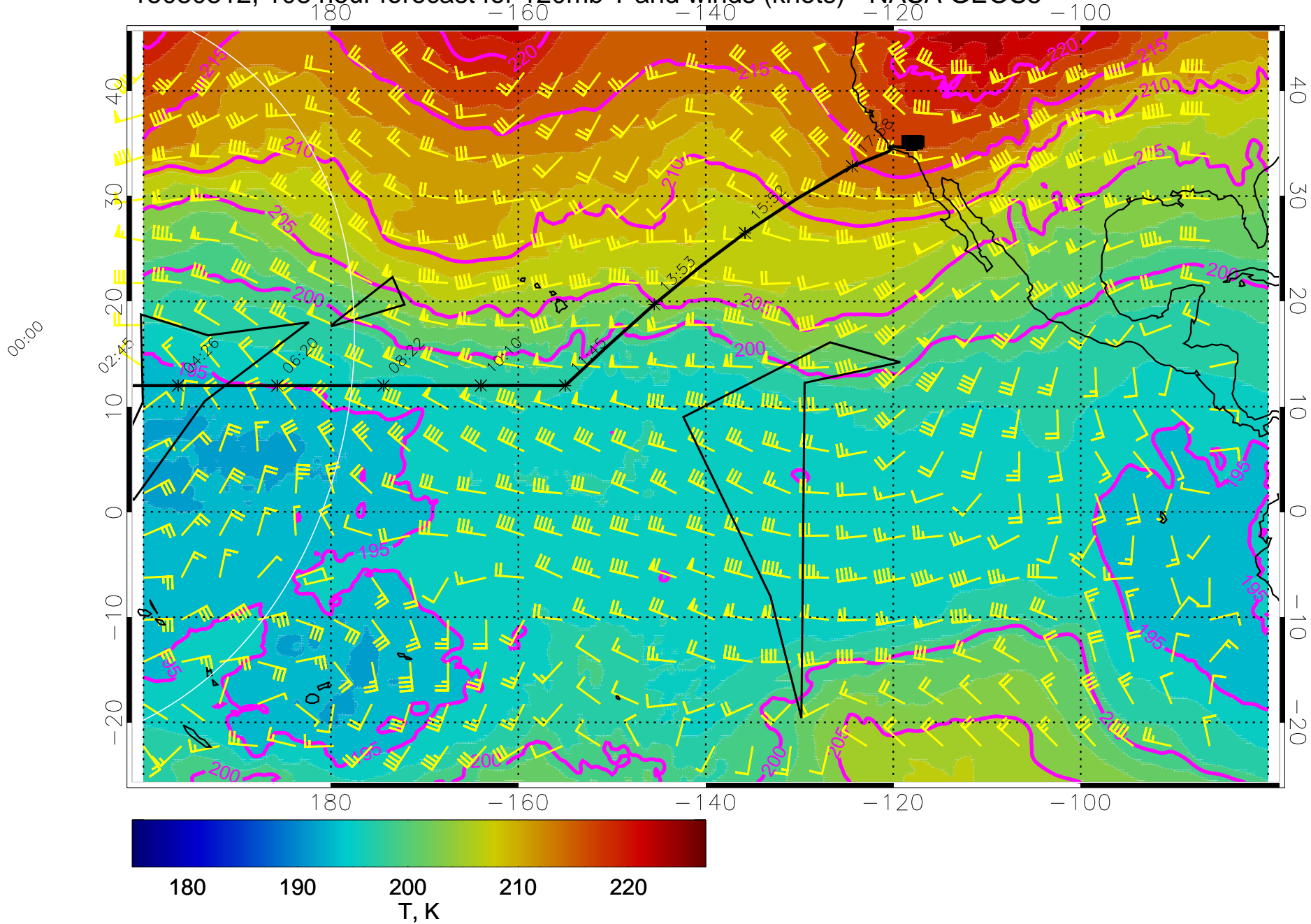




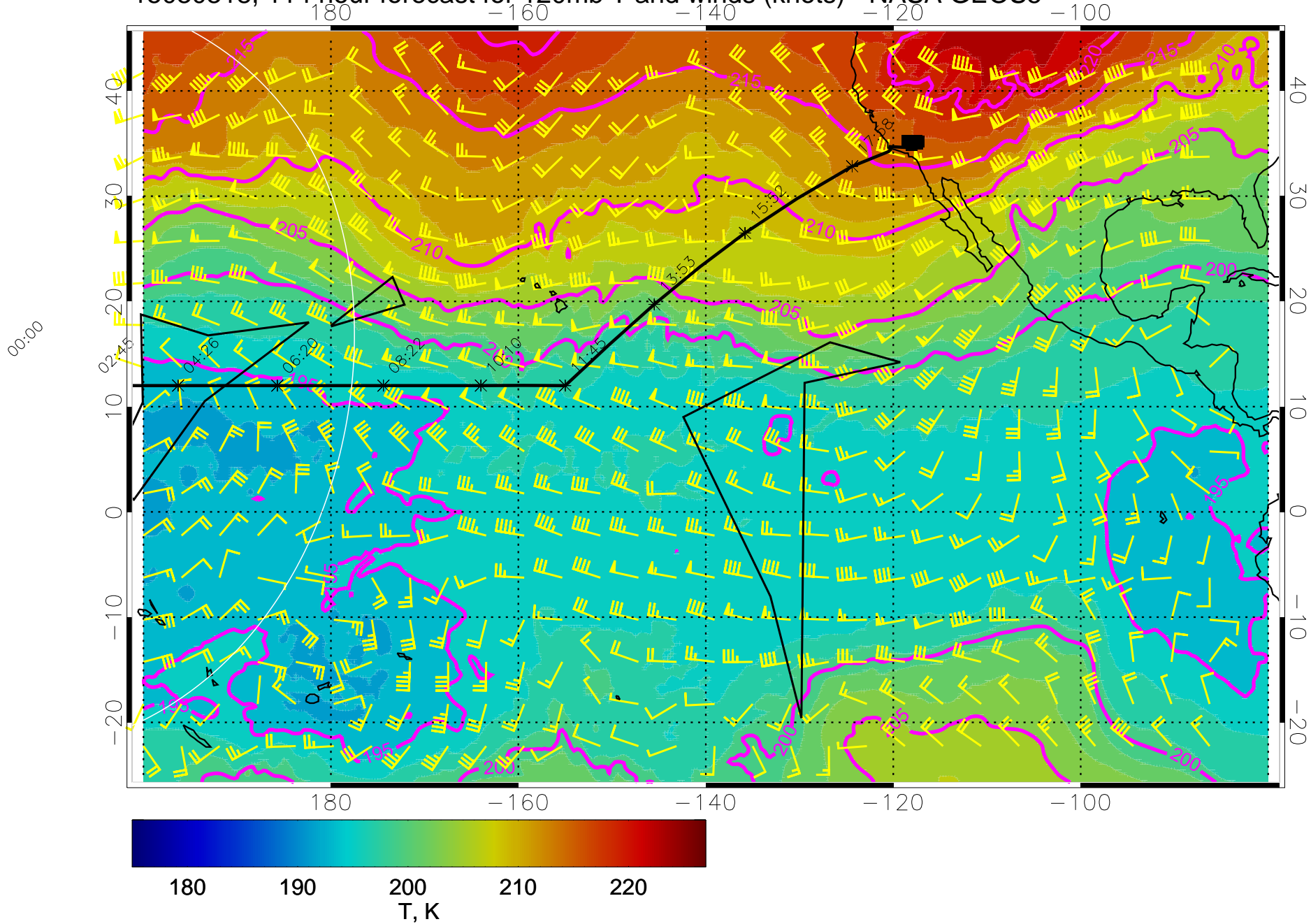
# 15030306, 102 hour forecast for 120mb T and winds (knots) - NASA GEOS5



# 15030312, 108 hour forecast for 120mb T and winds (knots) - NASA GEOS5



# 15030318, 114 hour forecast for 120mb T and winds (knots) - NASA GEOS5





# 15030400, 120 hour forecast for 120mb T and winds (knots) - NASA GEOS5

