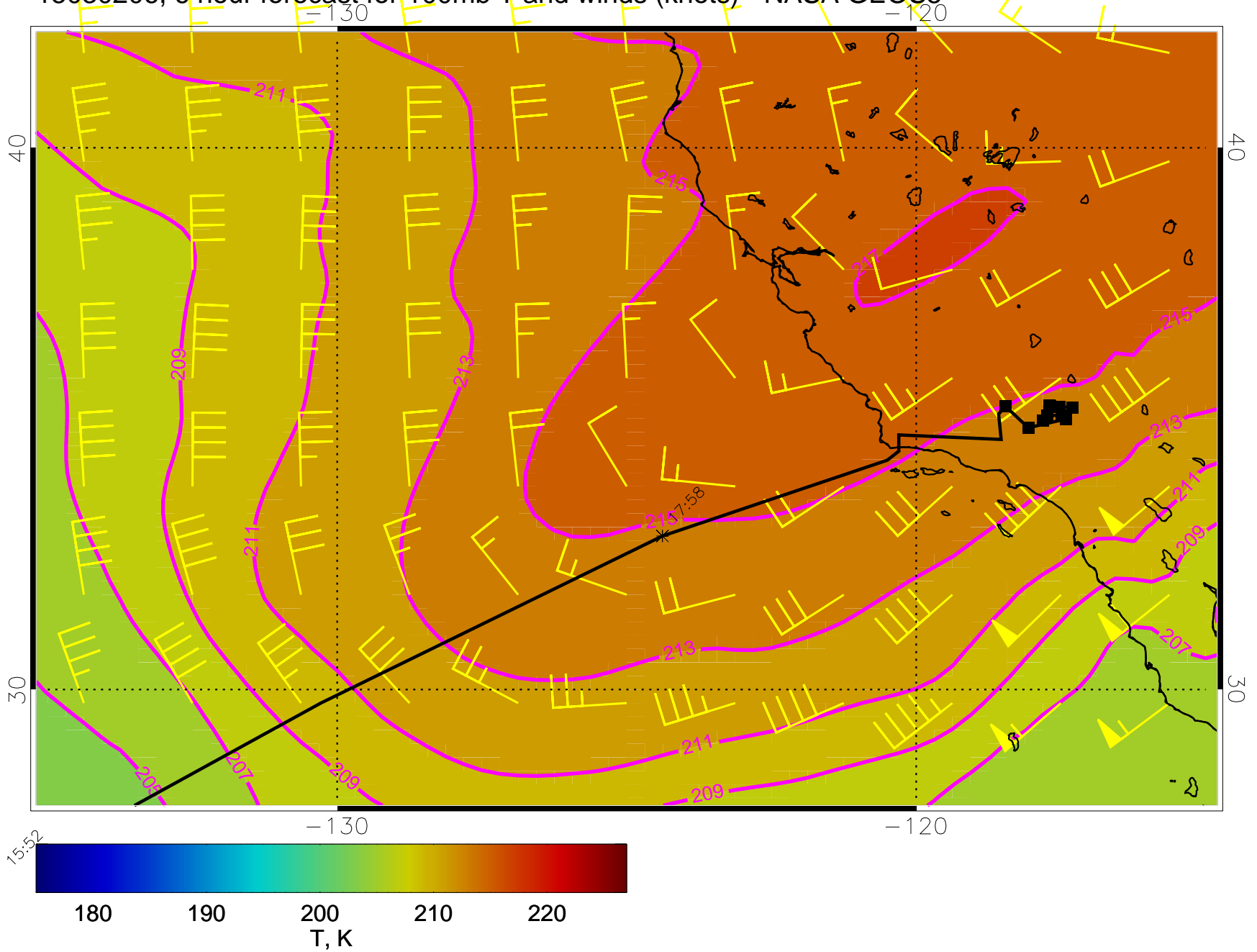
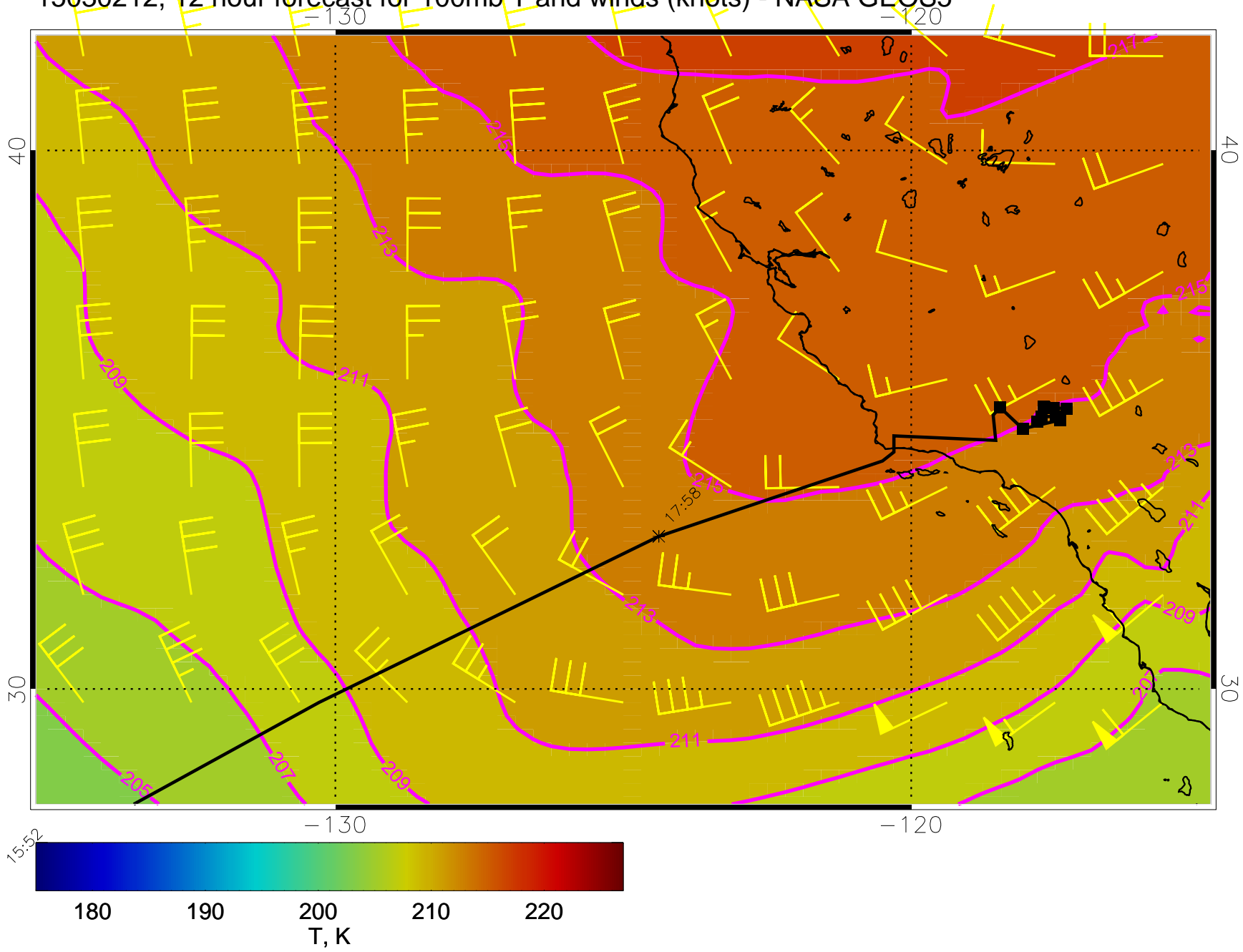


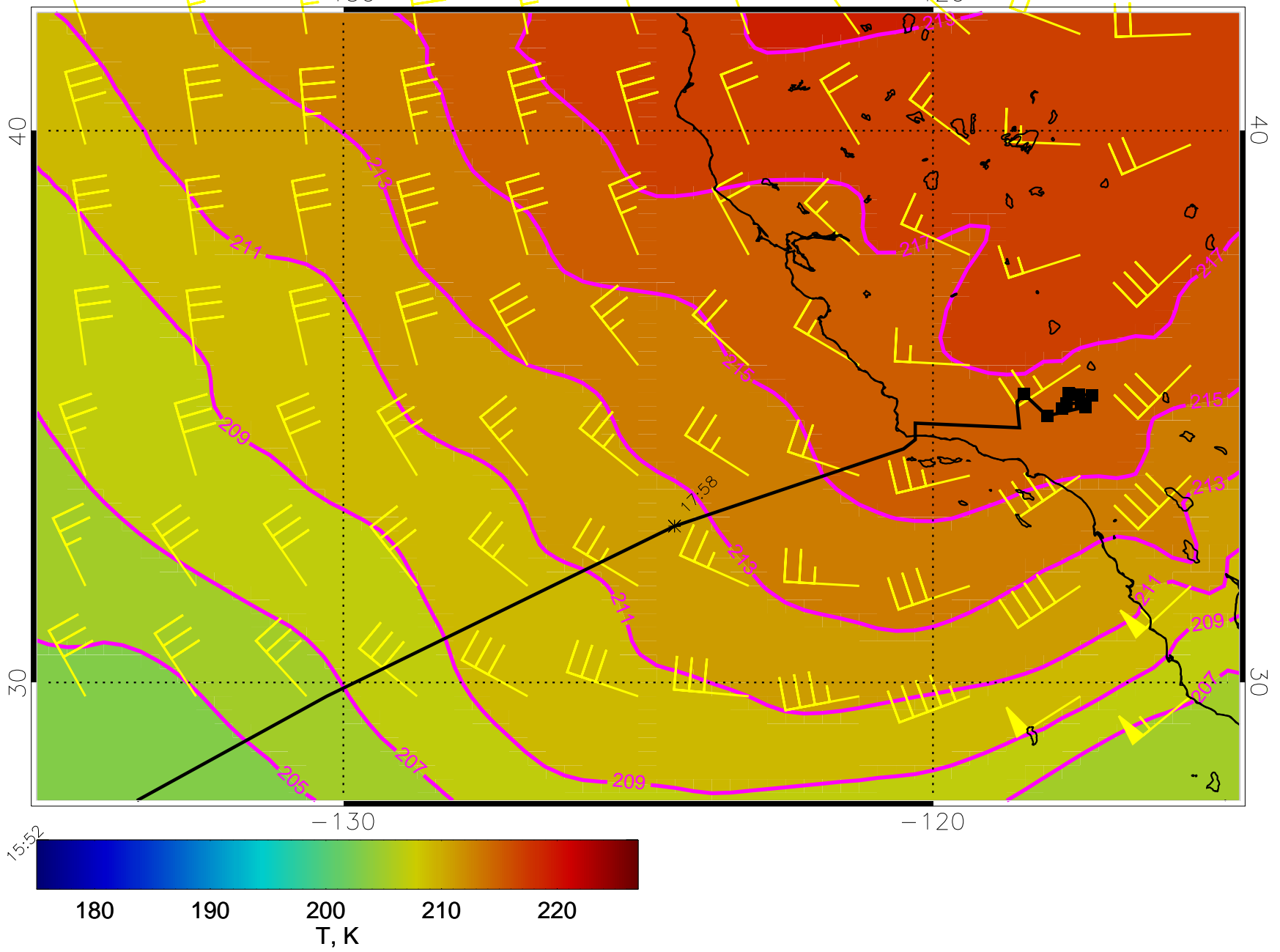
15030206, 6 hour forecast for 100mb T and winds (knots) - NASA GEOS5



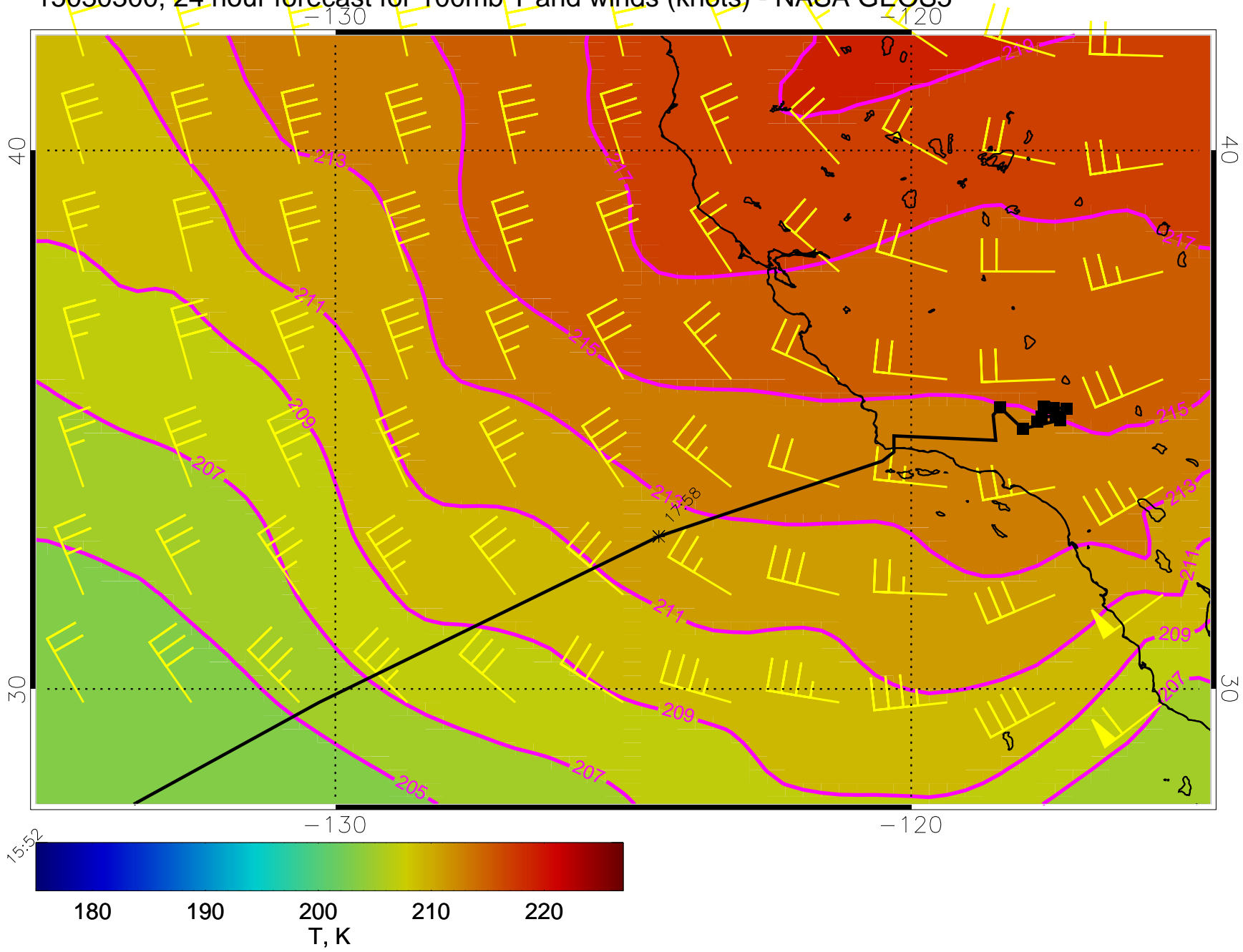
15030212, 12 hour forecast for 100mb T and winds (knots) - NASA GEOS5



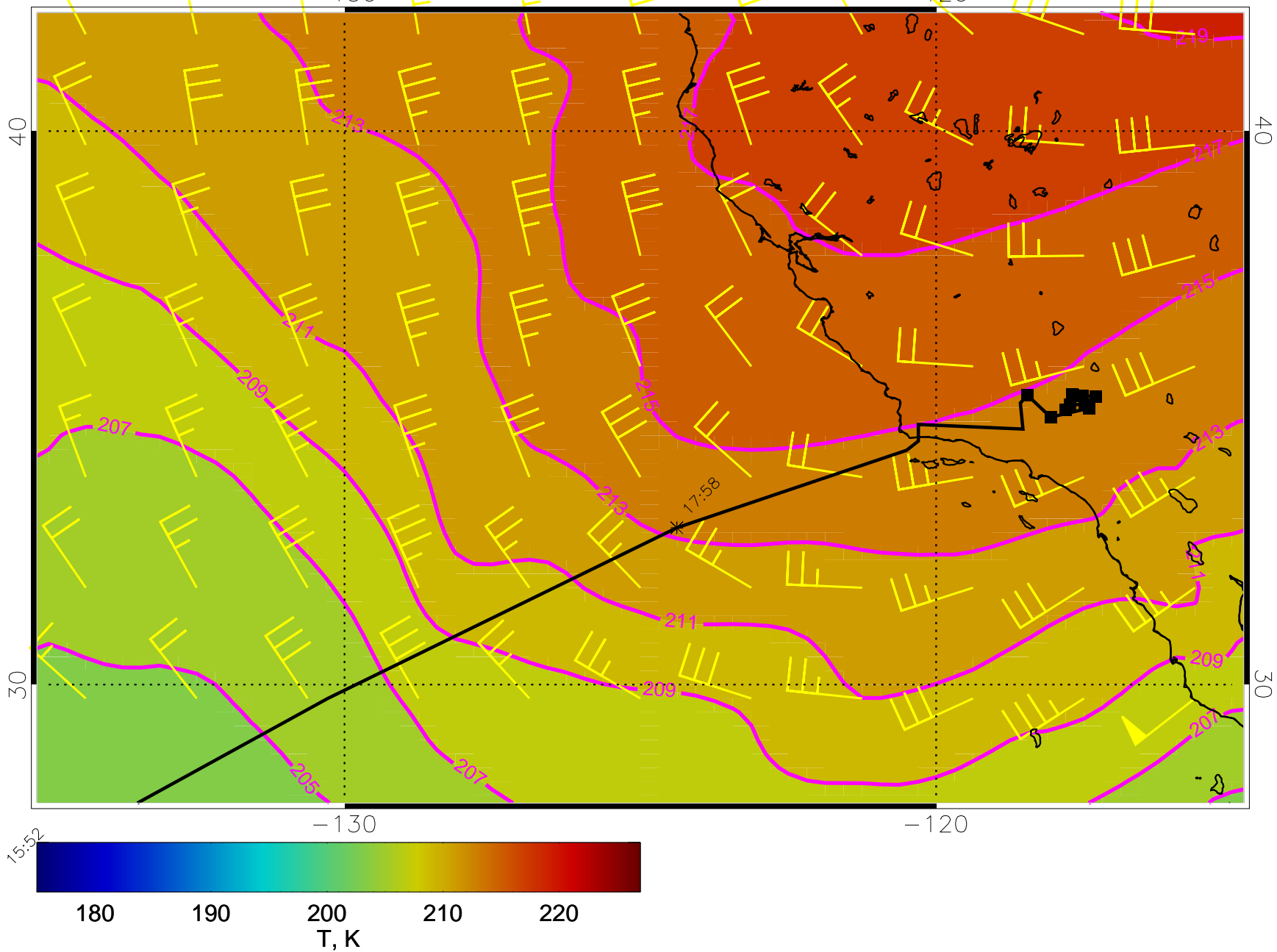
15030218, 18 hour forecast for 100mb T and winds (knots) - NASA GEOS5



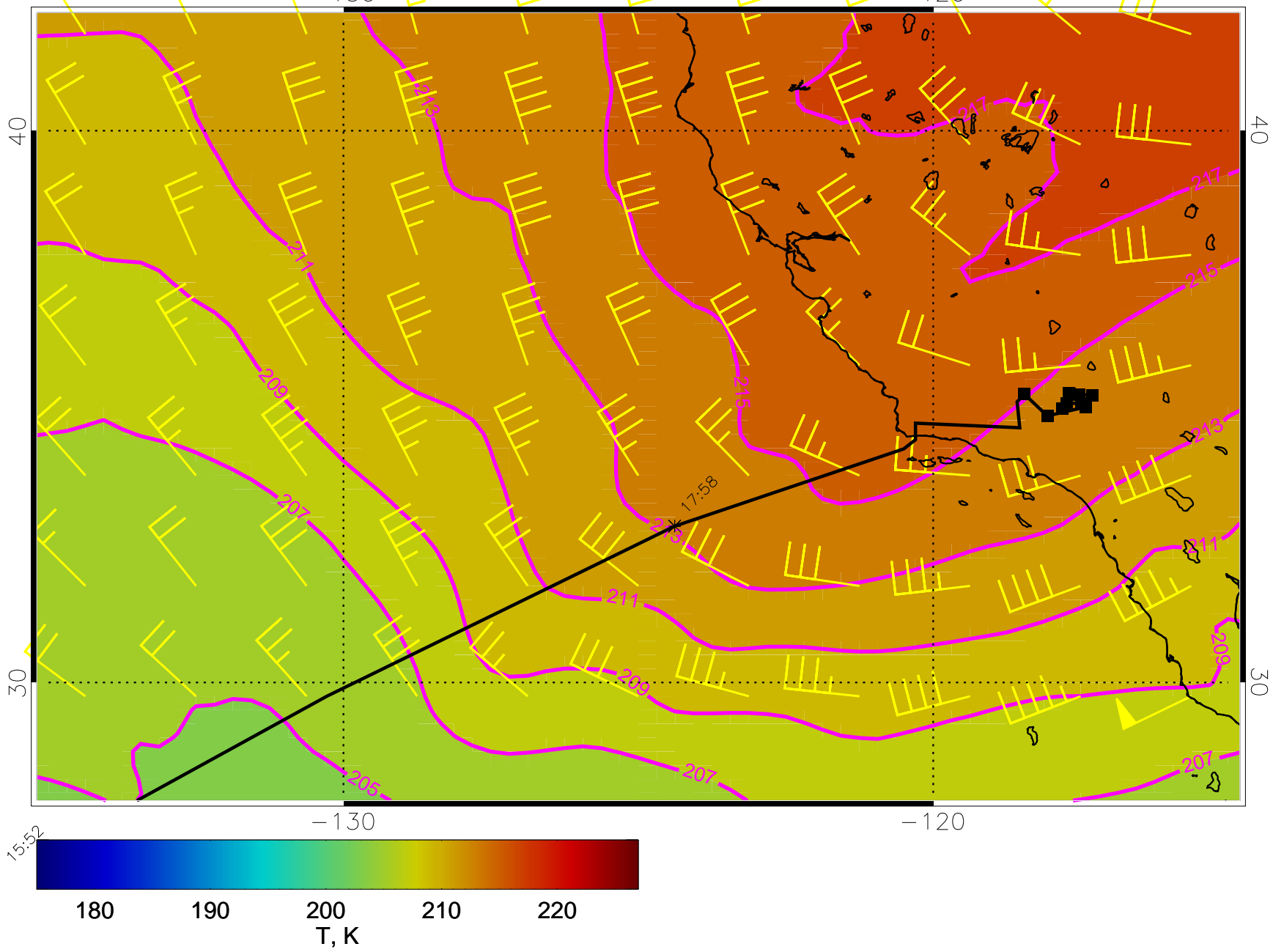
15030300, 24 hour forecast for 100mb T and winds (knots) - NASA GEOS5



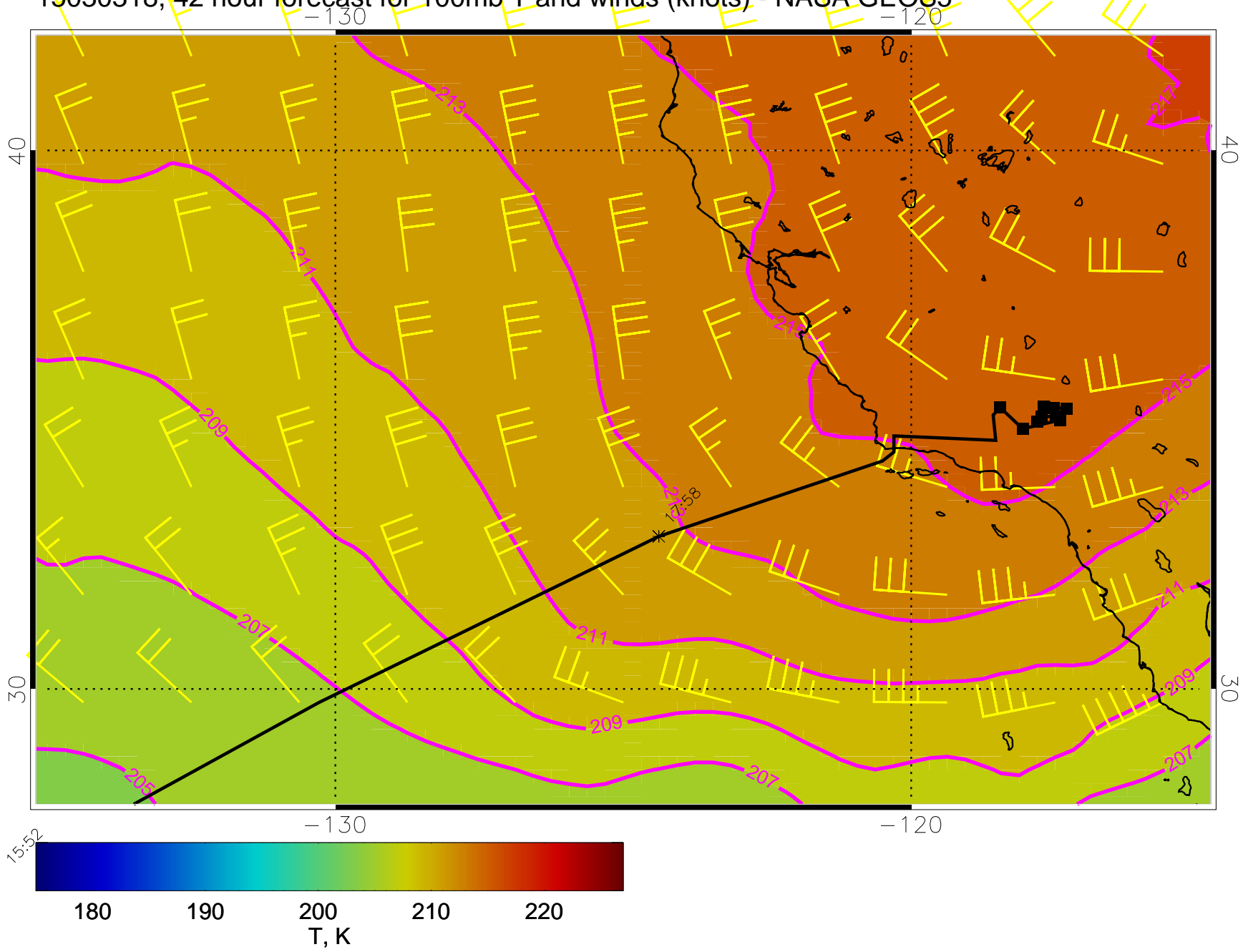
15030306, 30 hour forecast for 100mb T and winds (knots) - NASA GEOS5



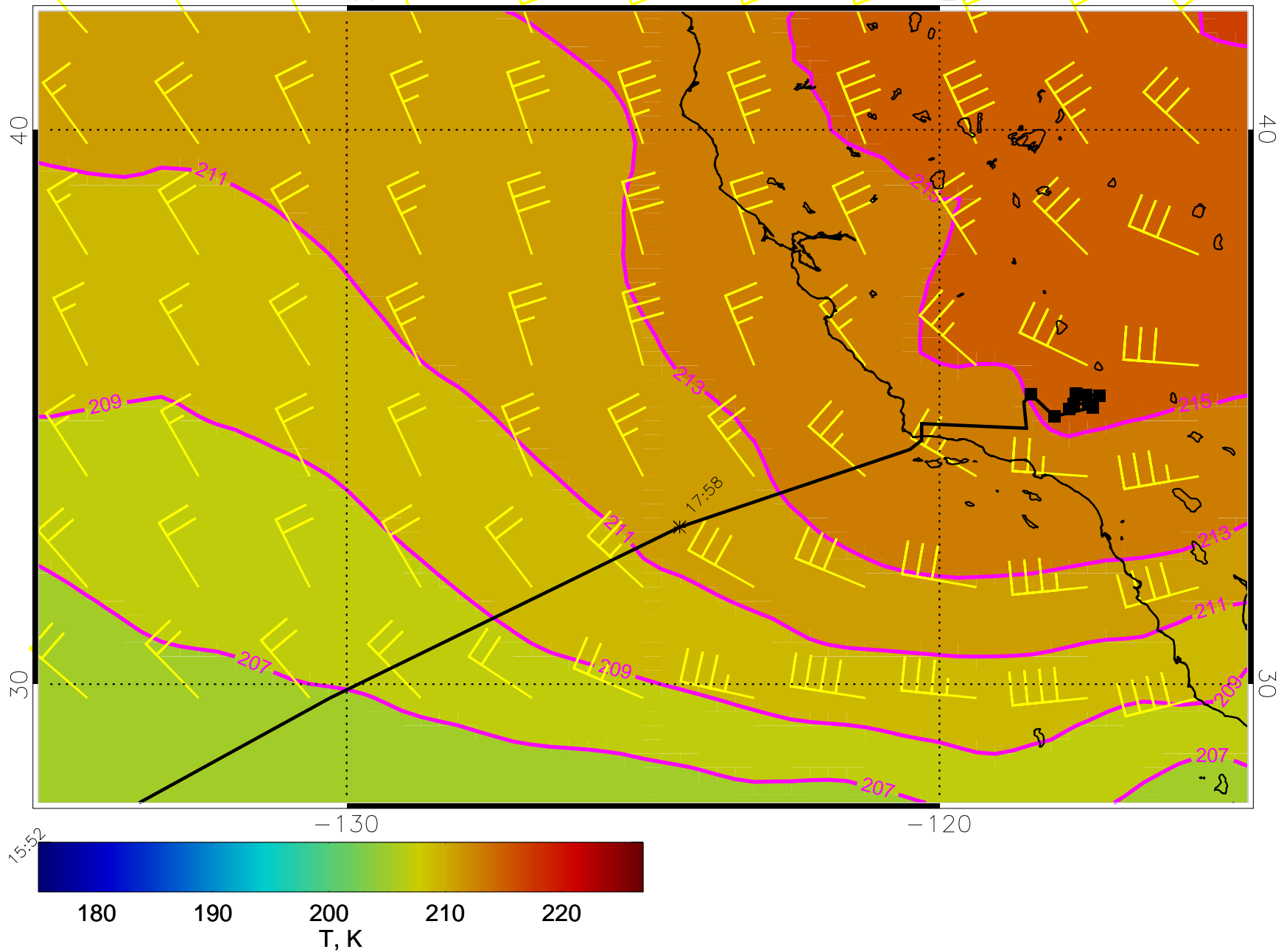
15030312, 36 hour forecast for 100mb T and winds (knots) - NASA GEOS5



15030318, 42 hour forecast for 100mb T and winds (knots) - NASA GEOS5

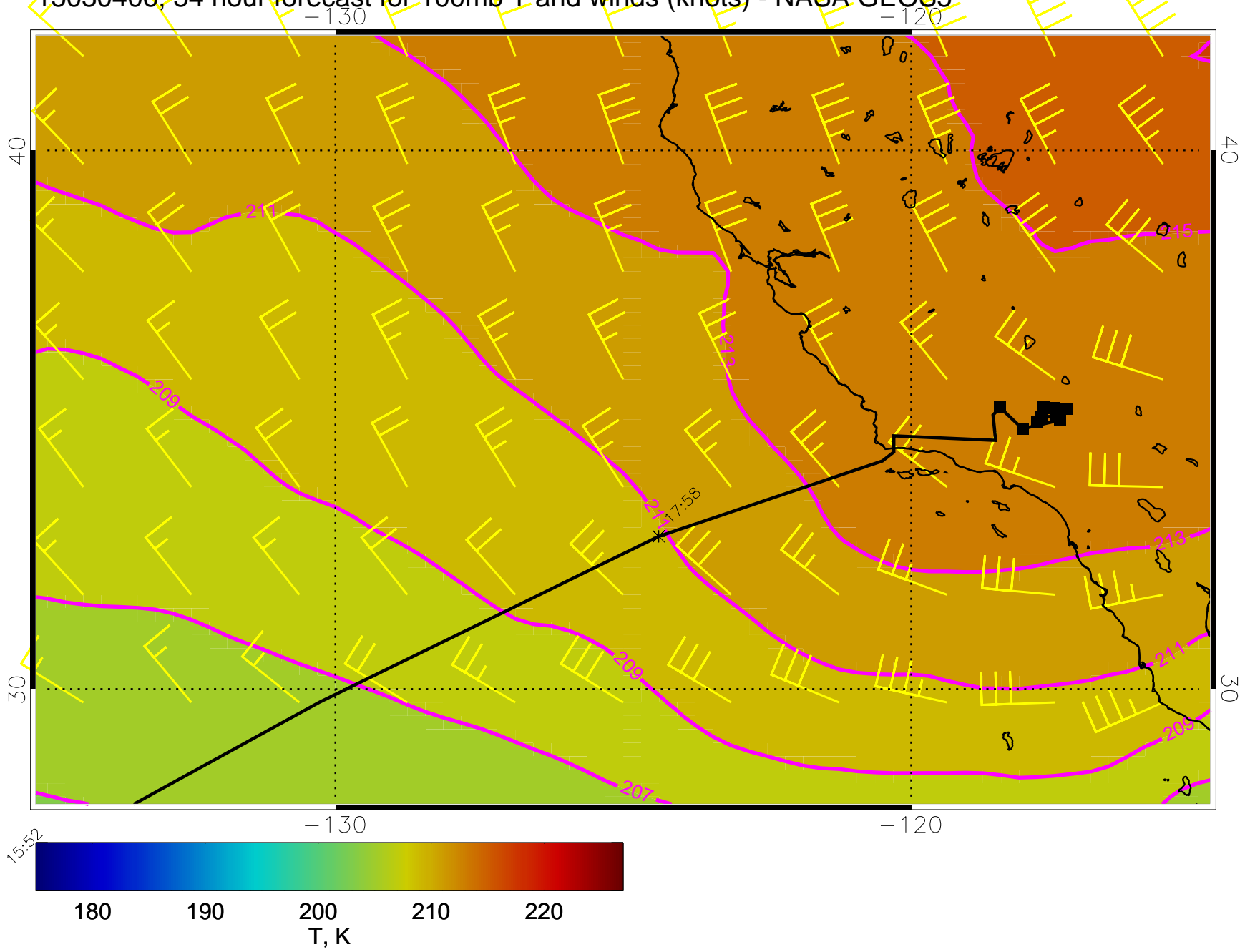


15030400, 48 hour forecast for 100mb T and winds (knots) - NASA GEOS5

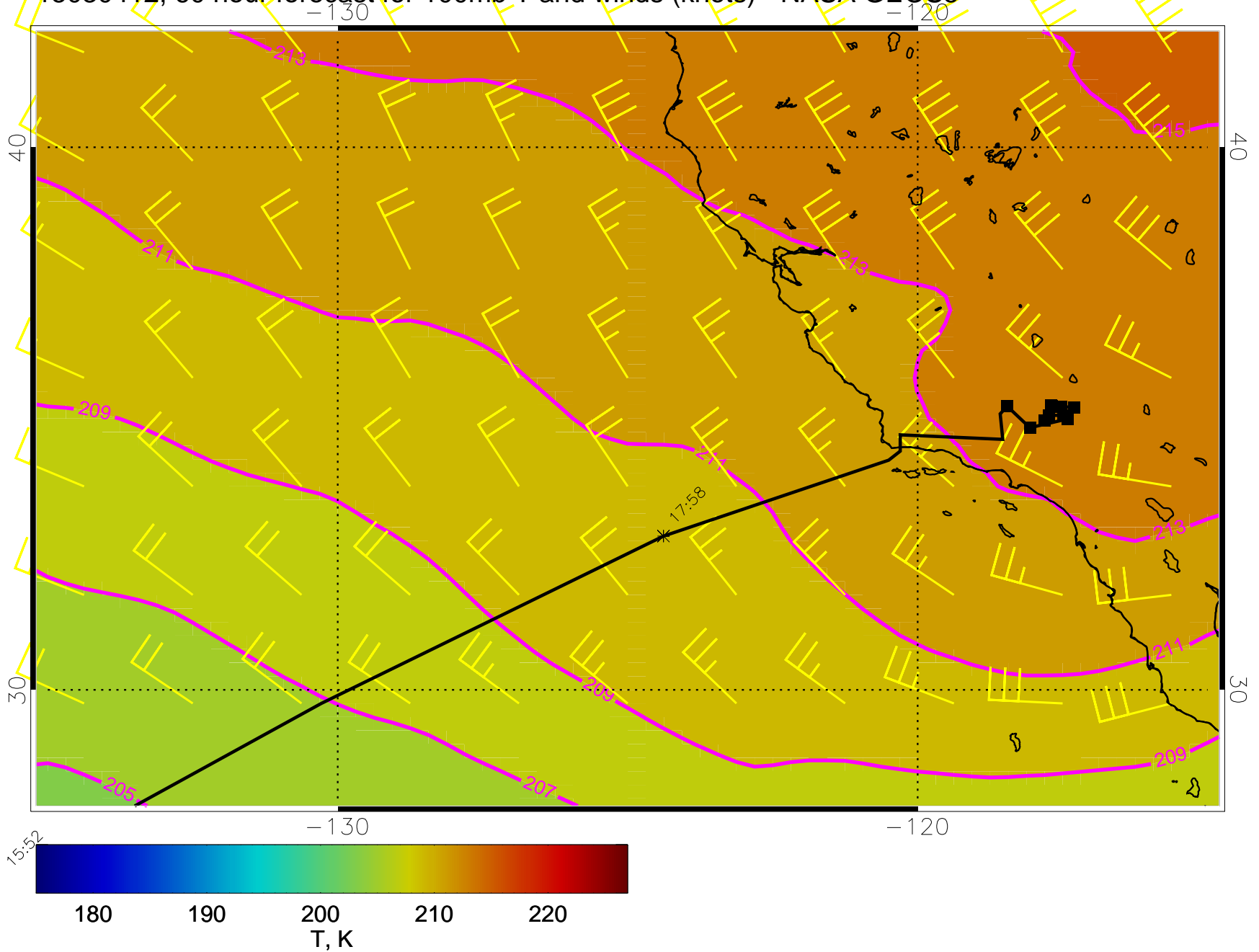




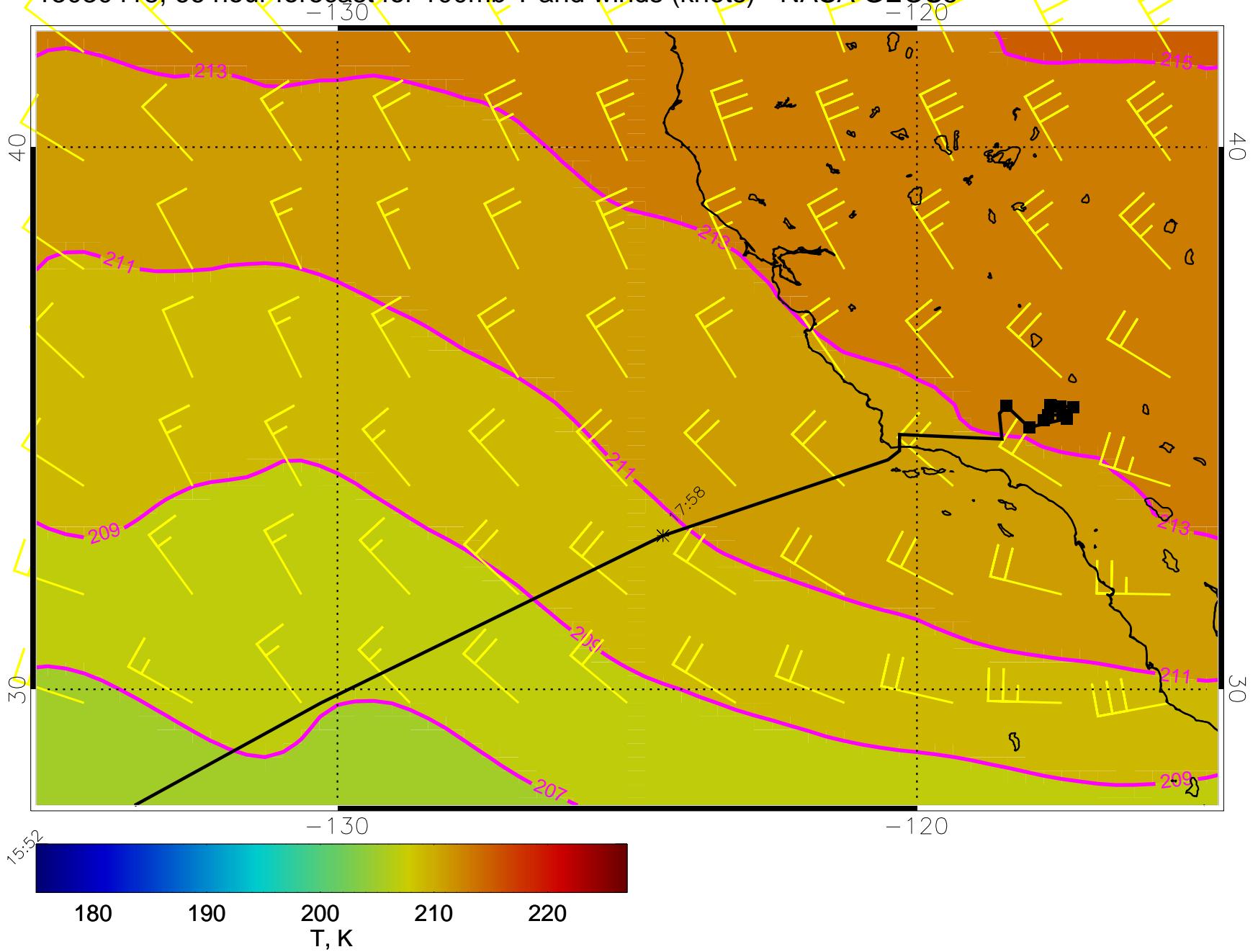
15030406, 54 hour forecast for 100mb T and winds (knots) - NASA GEOS5



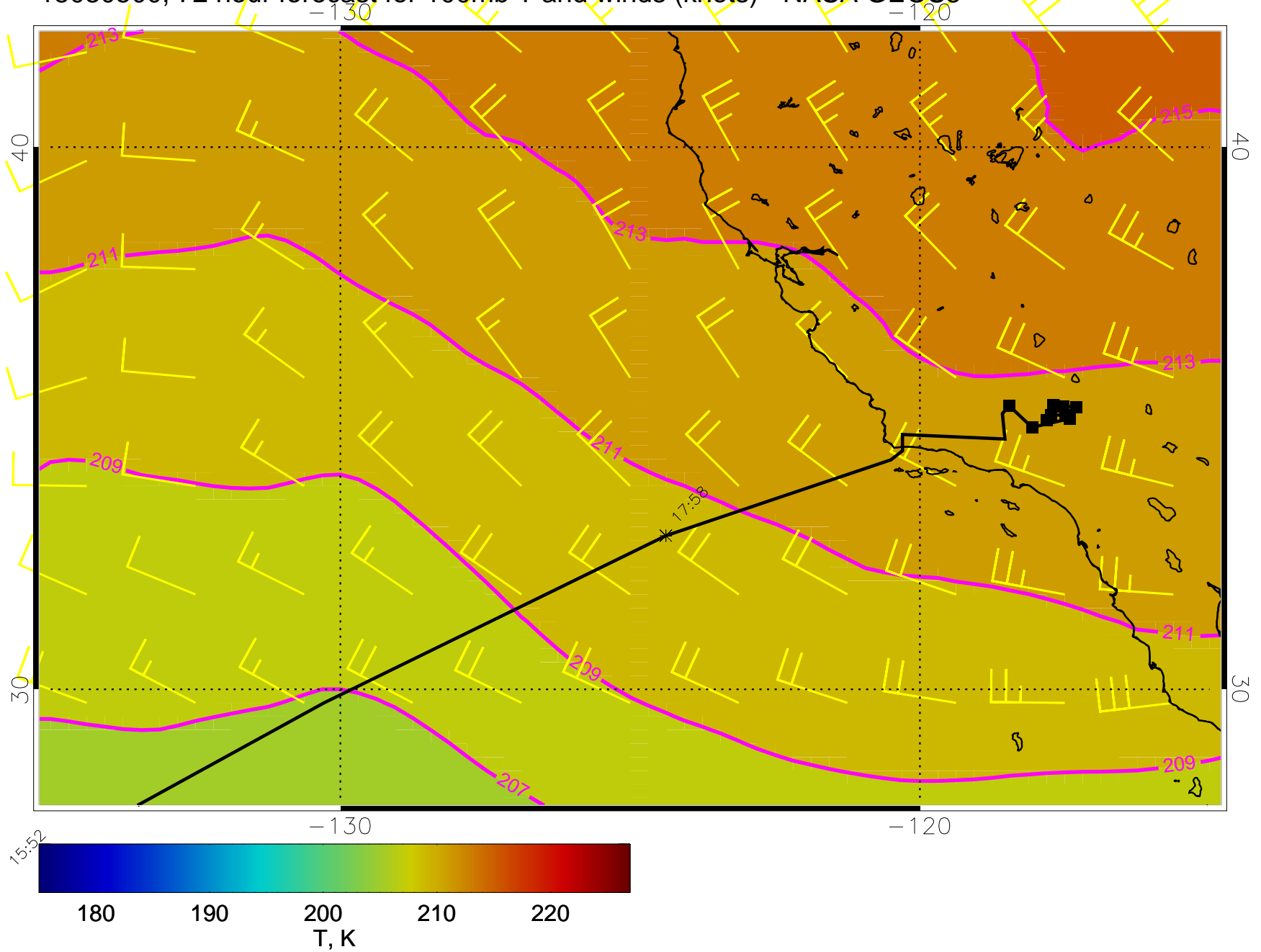
15030412, 60 hour forecast for 100mb T and winds (knots) - NASA GEOS5



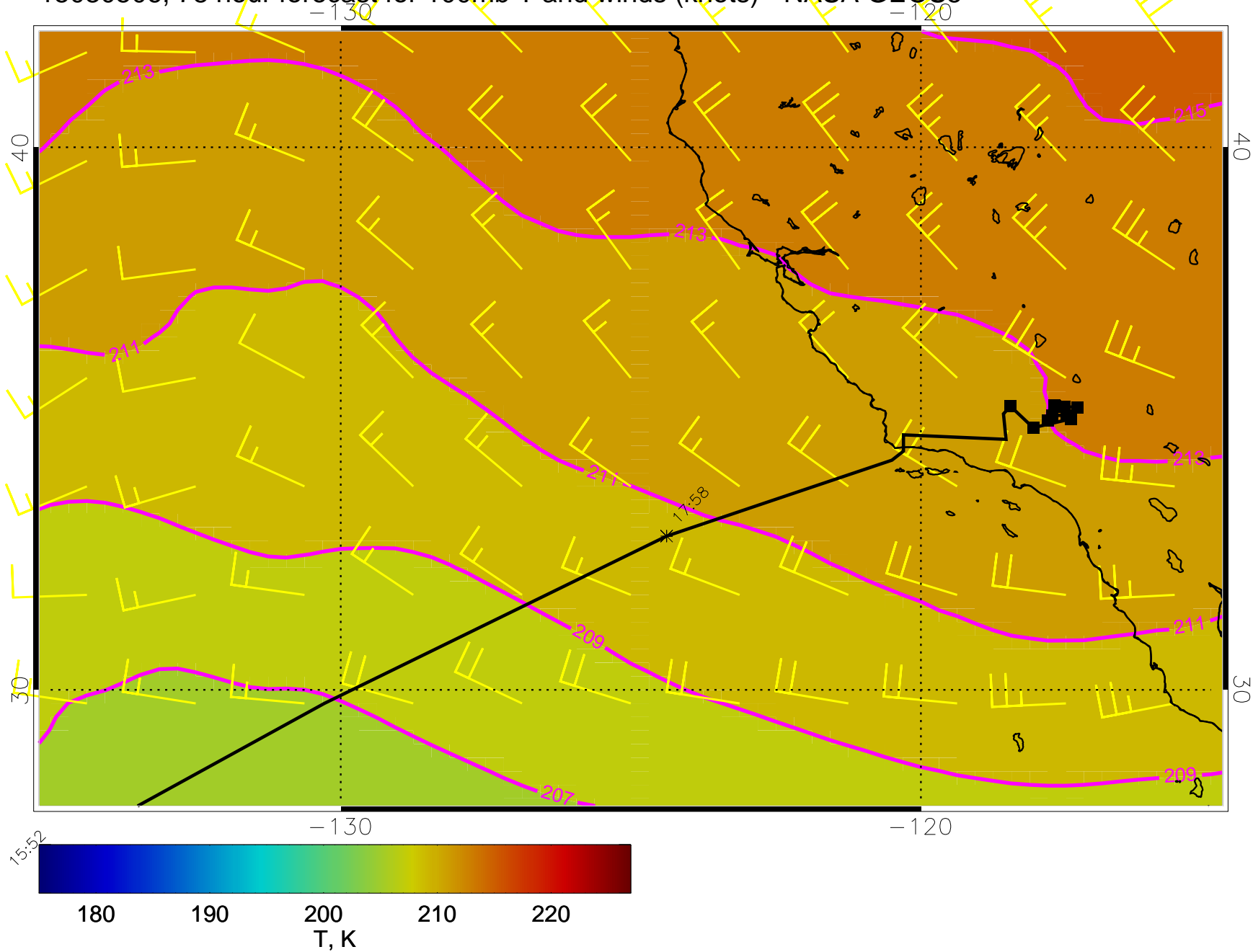
15030418, 66 hour forecast for 100mb T and winds (knots) - NASA GEOS5



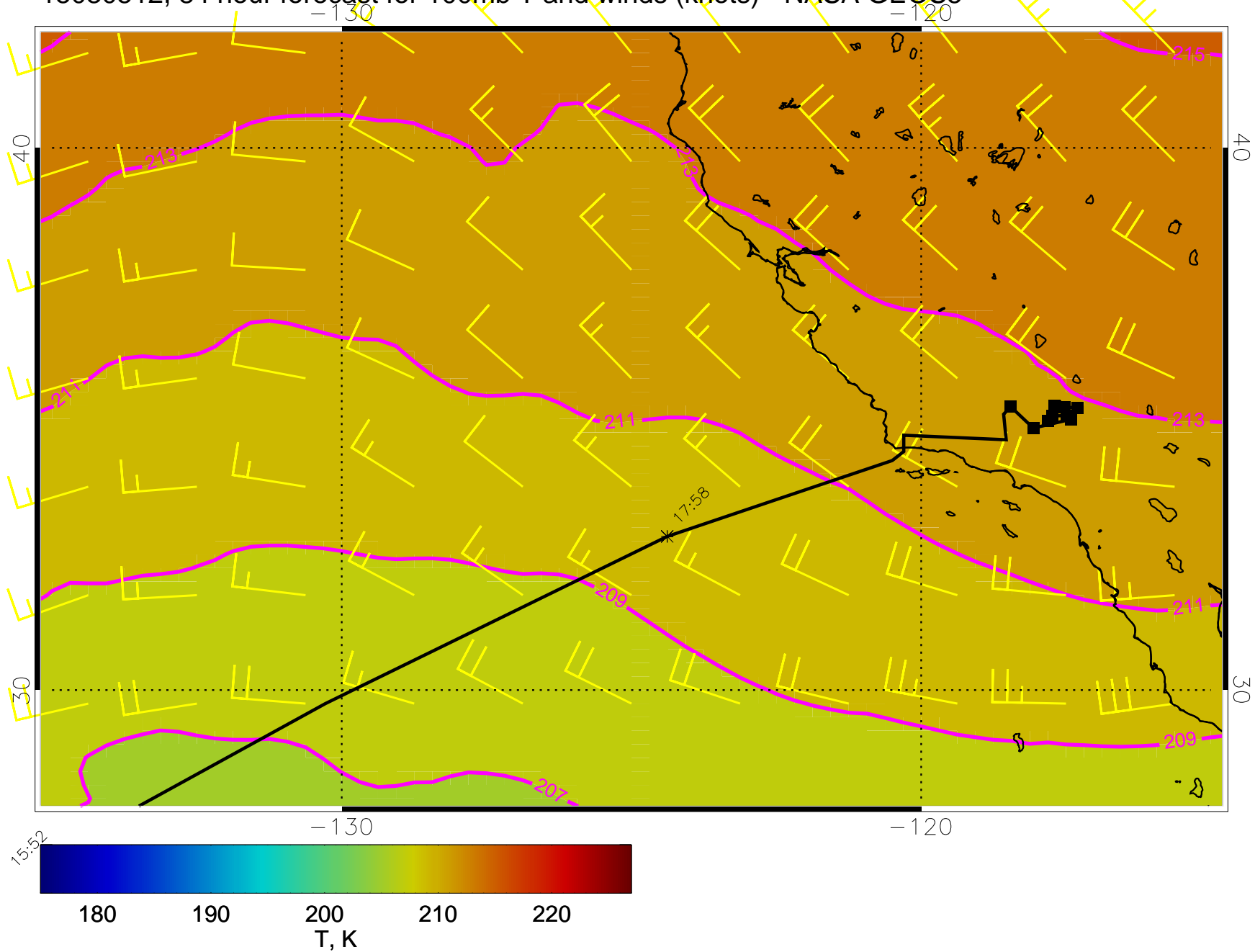
15030500, 72 hour forecast for 100mb T and winds (knots) - NASA GEOS5



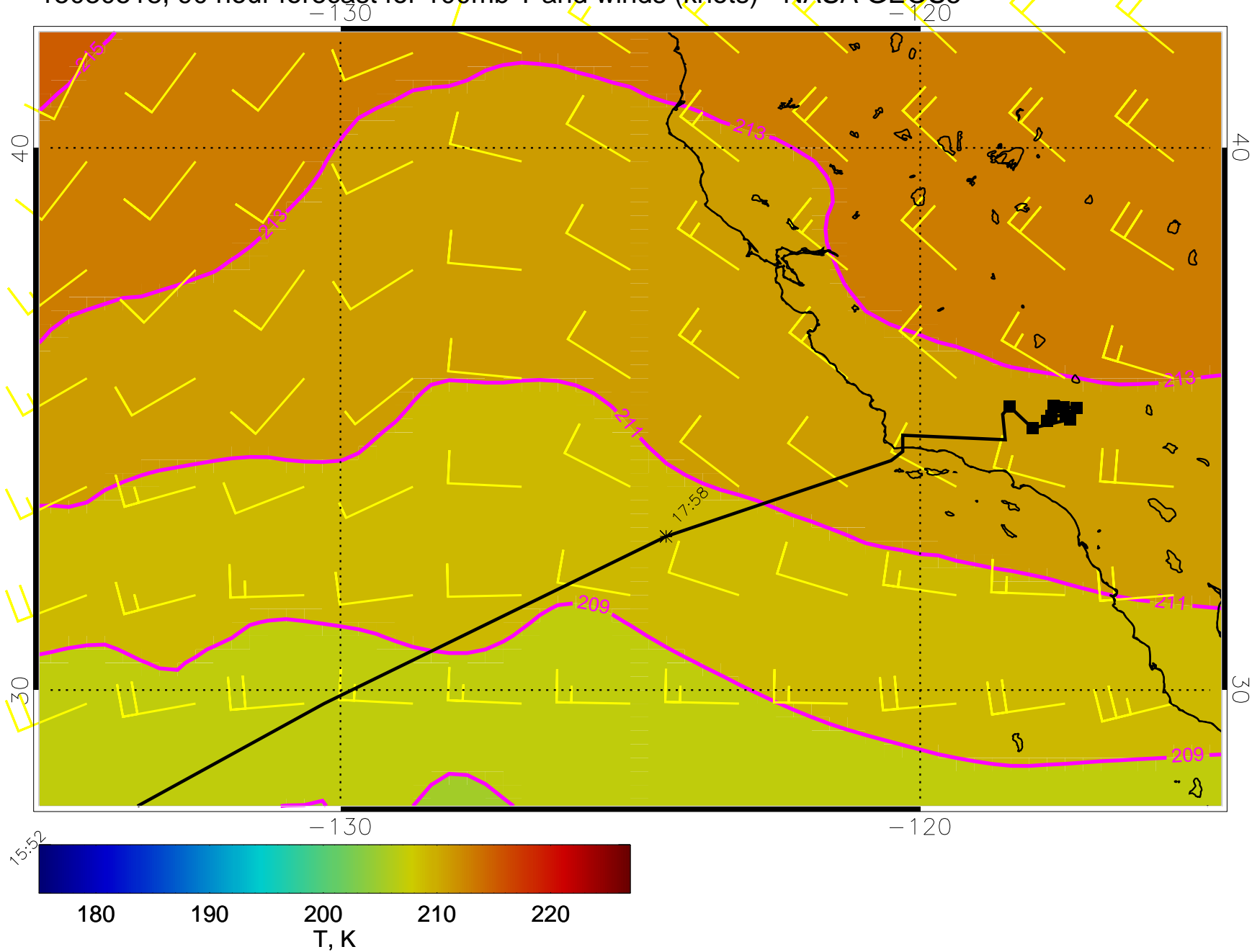
15030506, 78 hour forecast for 100mb T and winds (knots) - NASA GEOS5



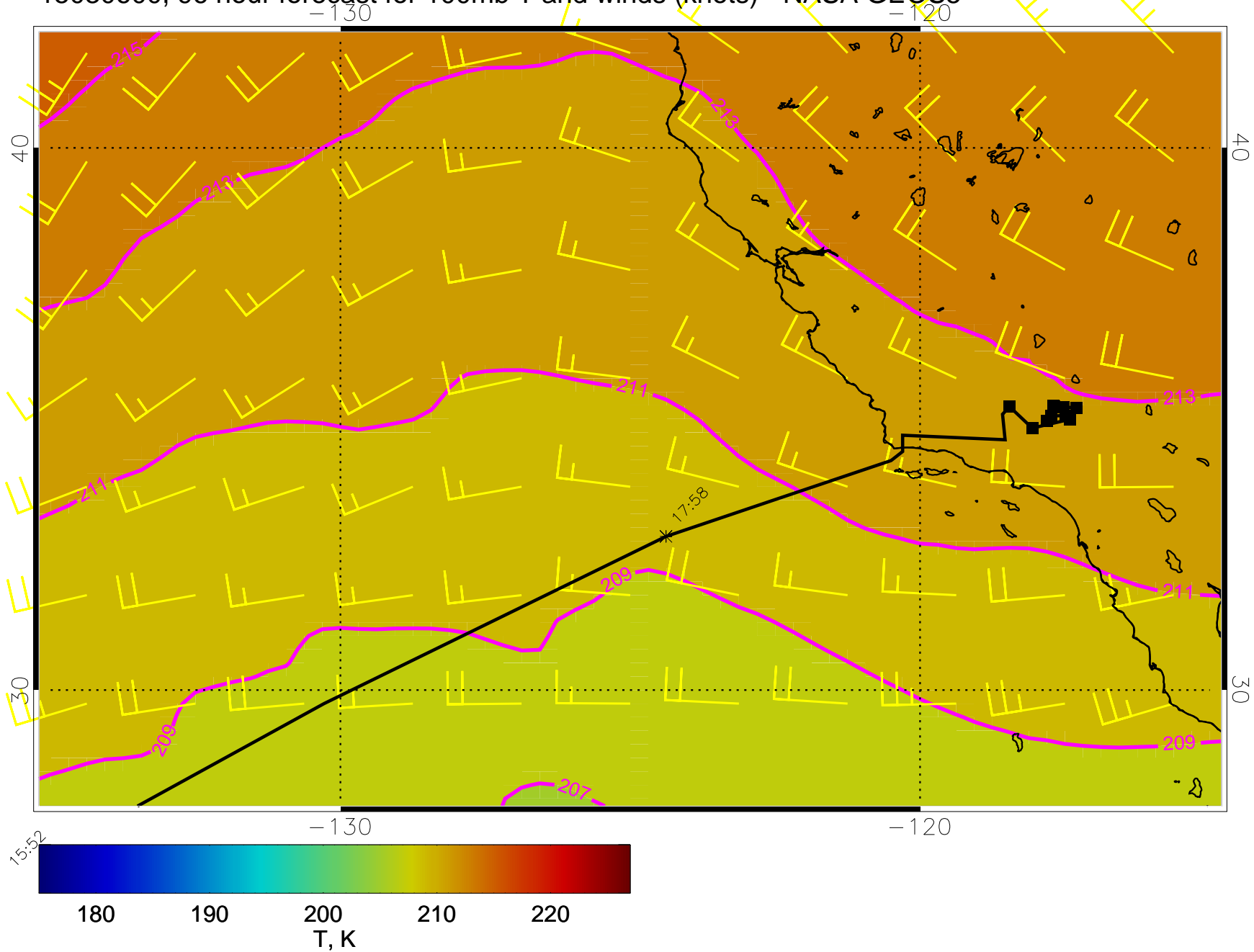
15030512, 84 hour forecast for 100mb T and winds (knots) - NASA GEOS5



15030518, 90 hour forecast for 100mb T and winds (knots) - NASA GEOS5

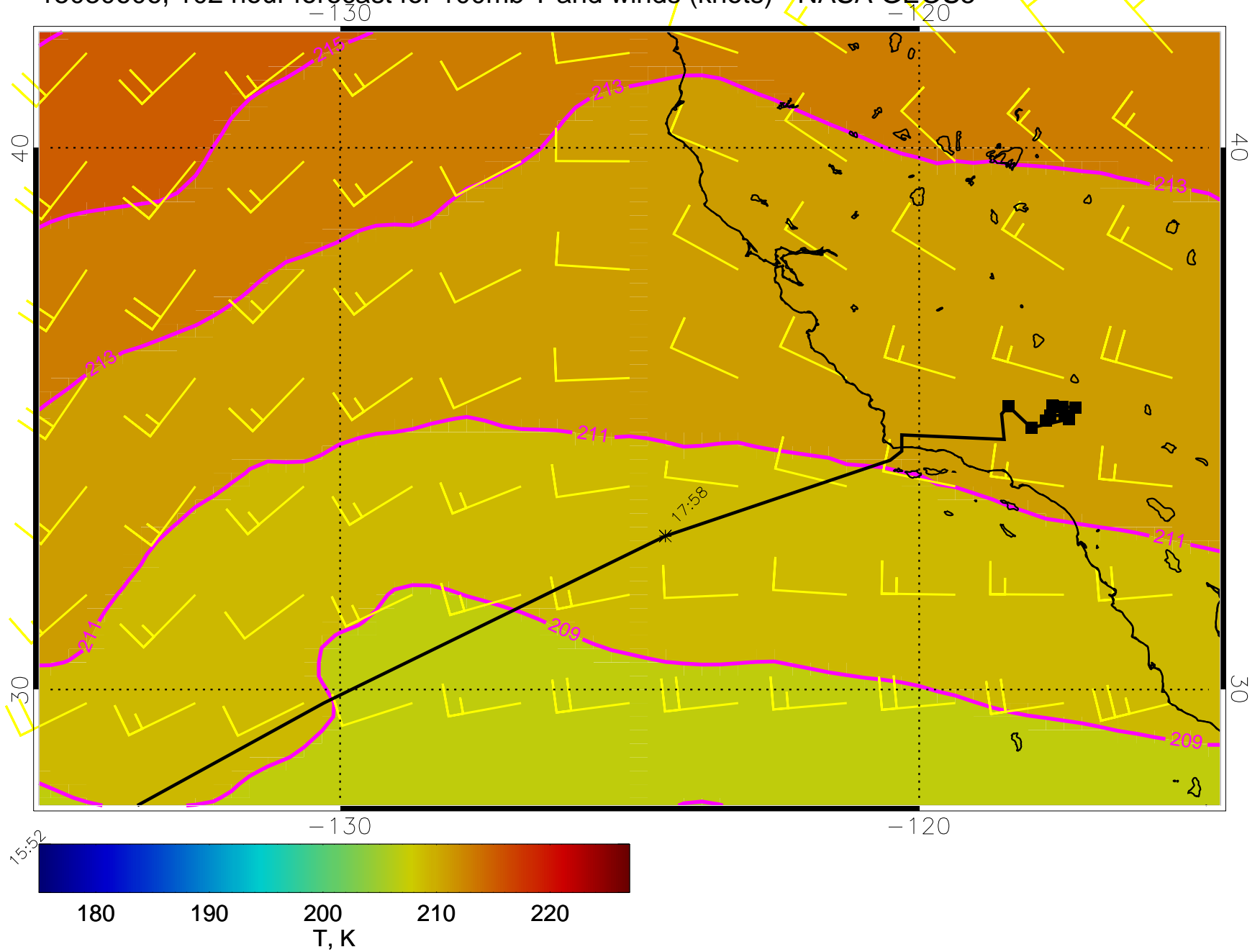


15030600, 96 hour forecast for 100mb T and winds (knots) - NASA GEOS5

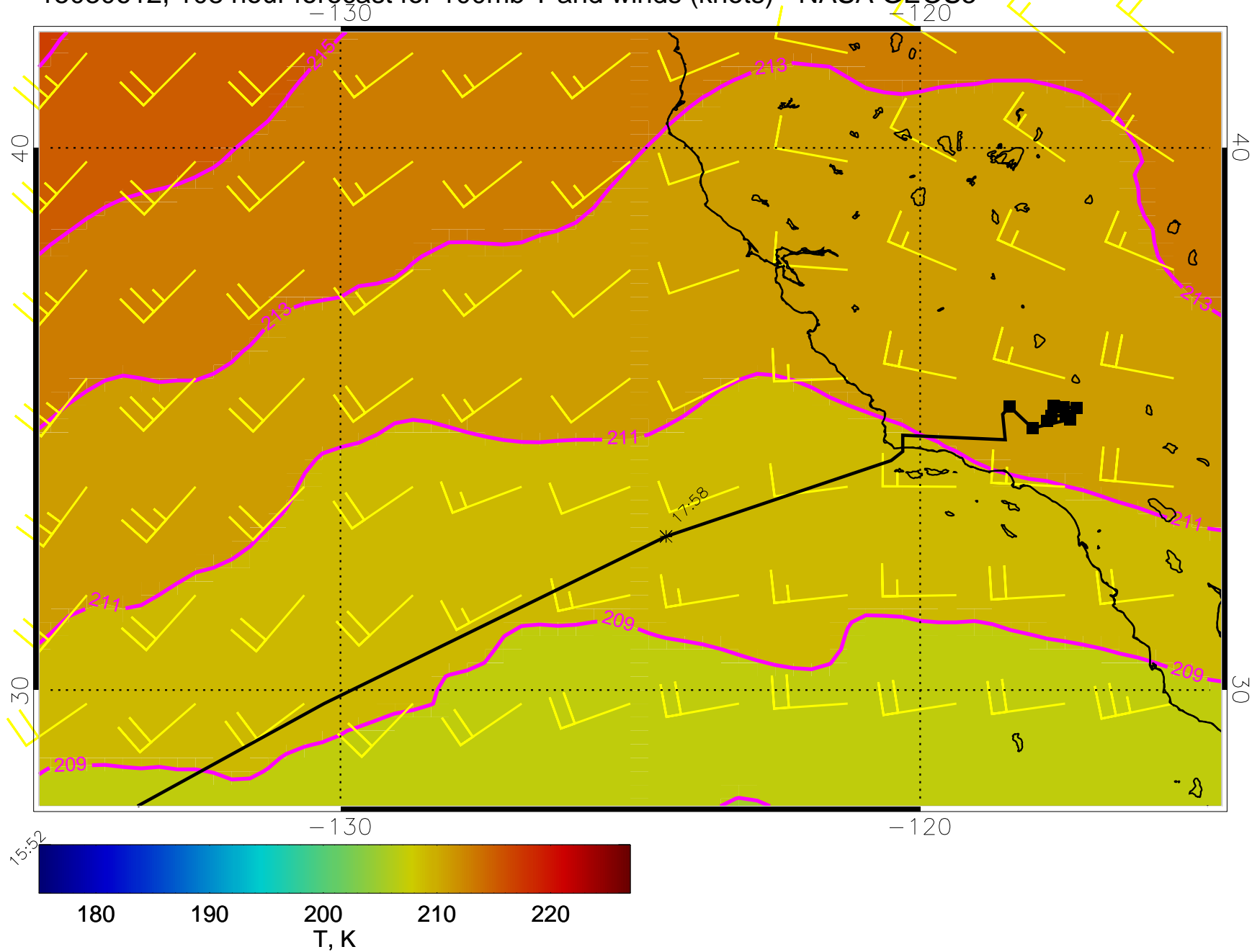




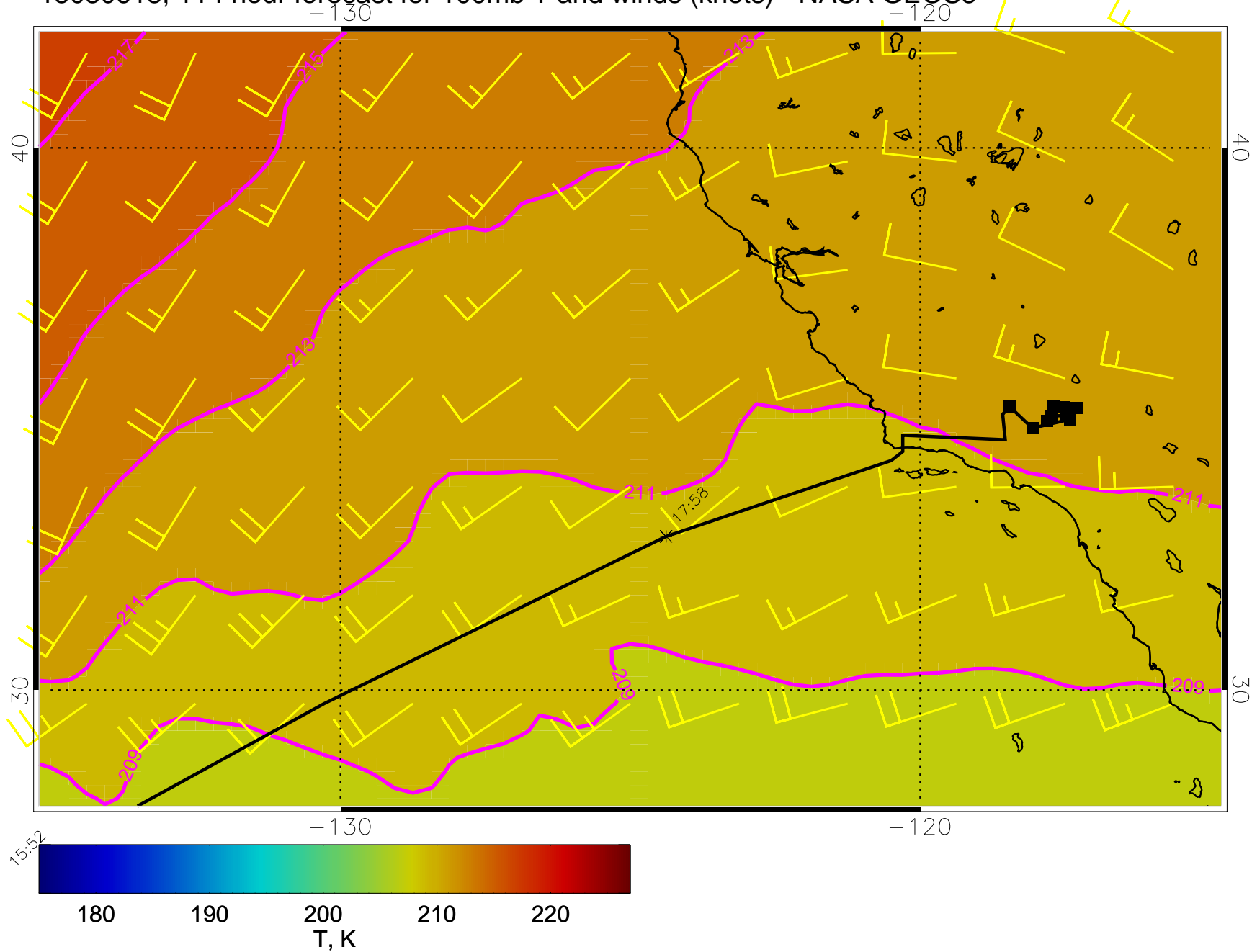
15030606, 102 hour forecast for 100mb T and winds (knots) - NASA GEOS5



15030612, 108 hour forecast for 100mb T and winds (knots) - NASA GEOS5



15030618, 114 hour forecast for 100mb T and winds (knots) - NASA GEOS5



15030700, 120 hour forecast for 100mb T and winds (knots) - NASA GEOS5

