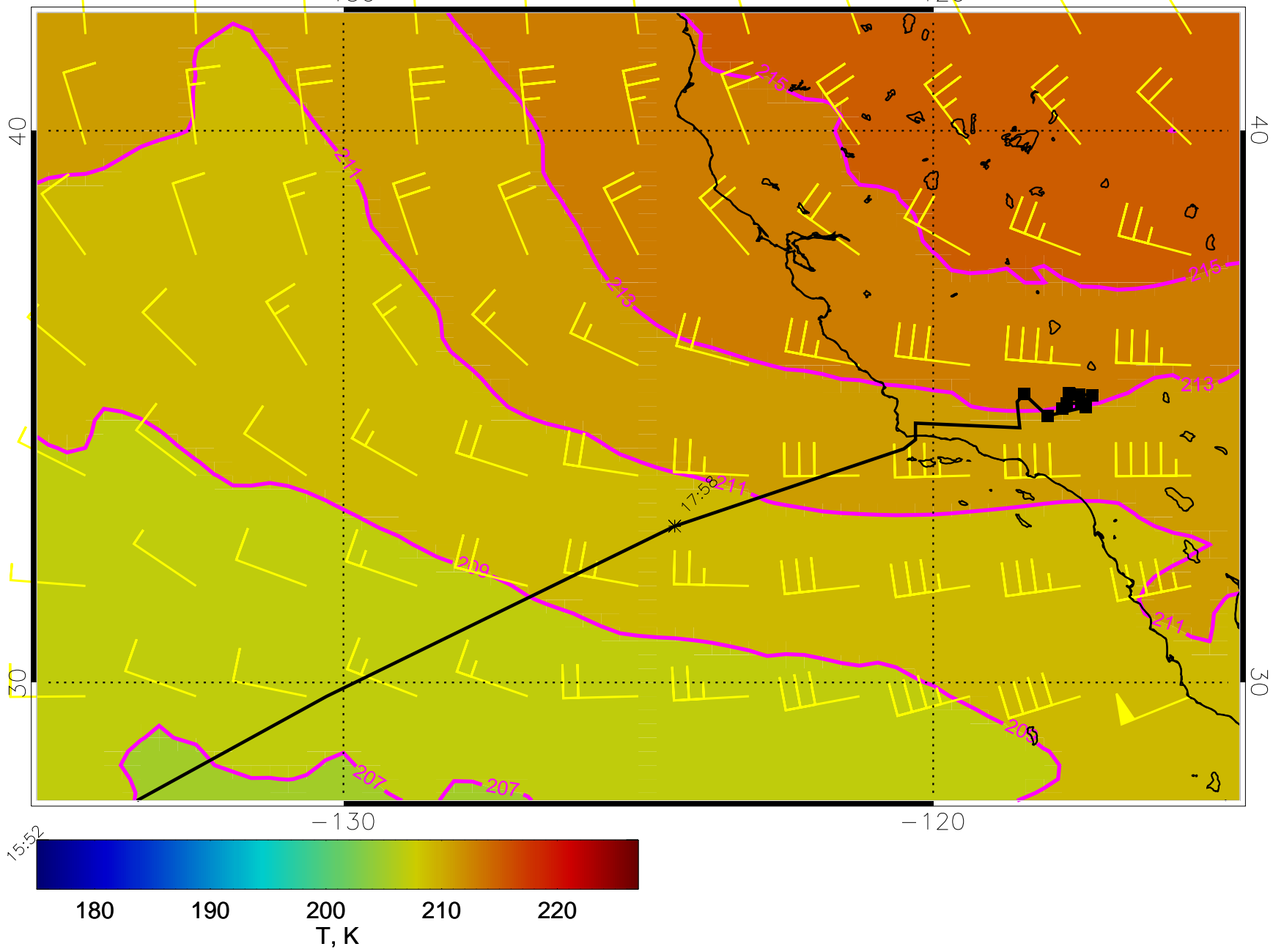
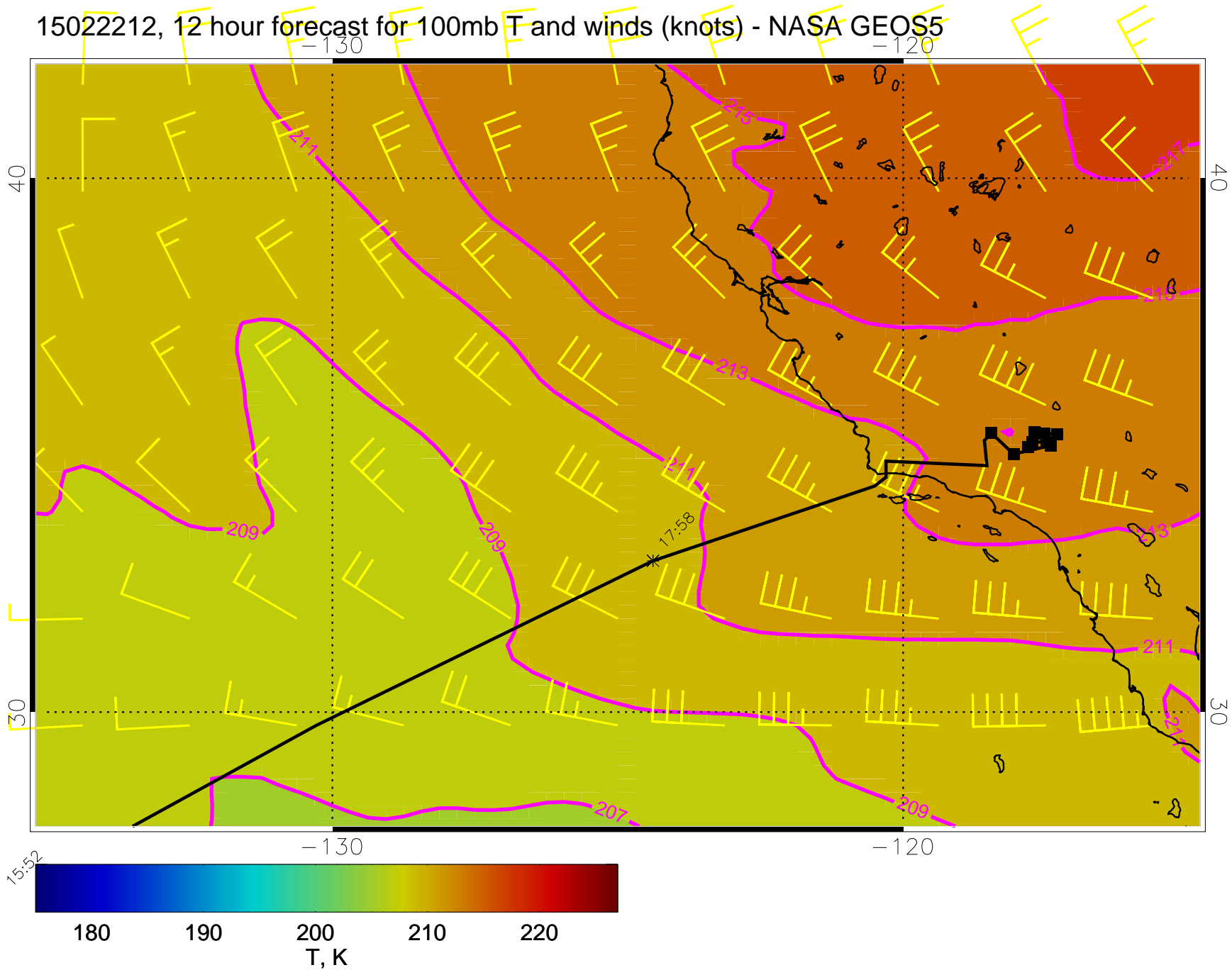


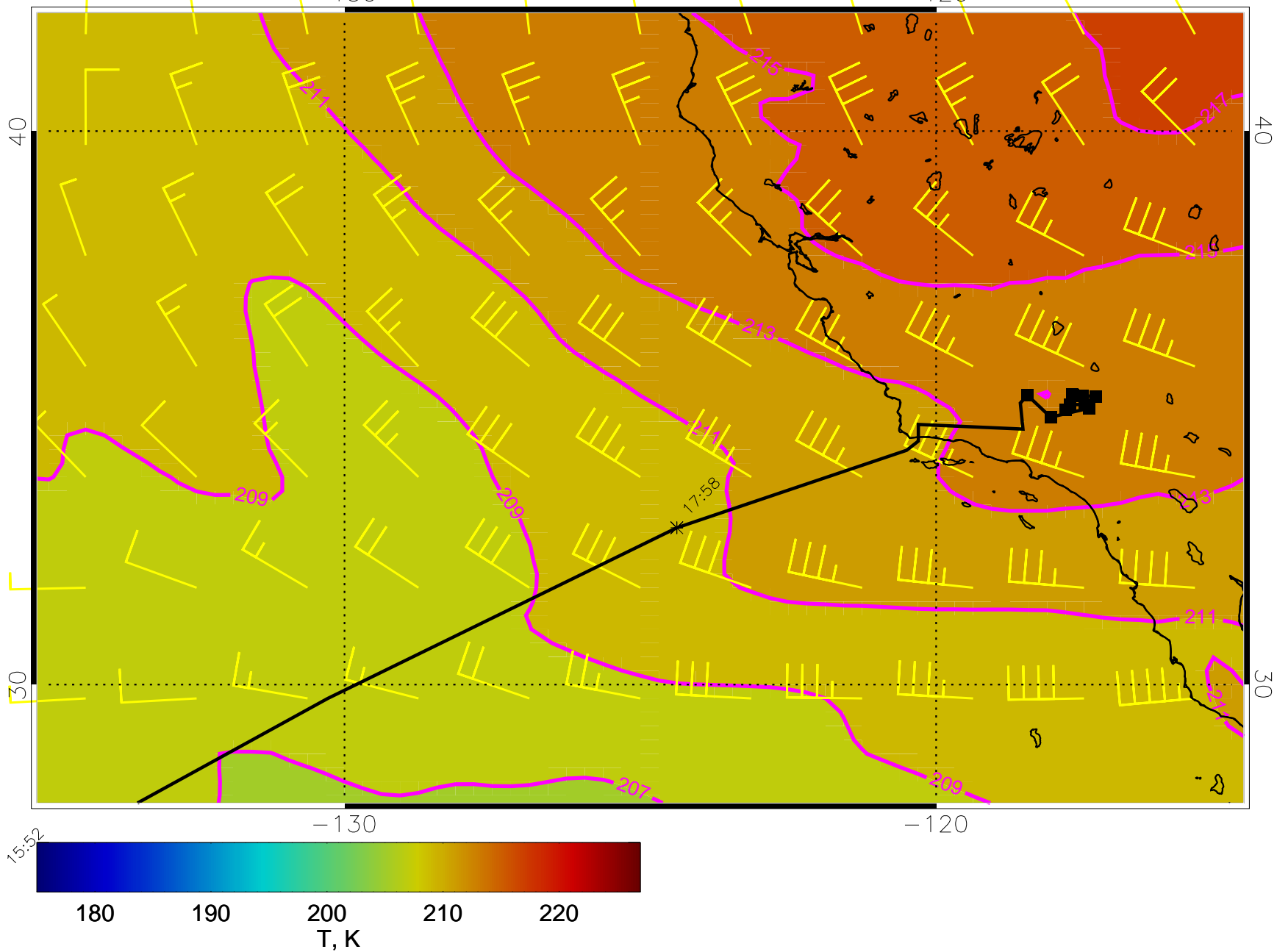
15022206, 6 hour forecast for 100mb T and winds (knots) - NASA GEOS5



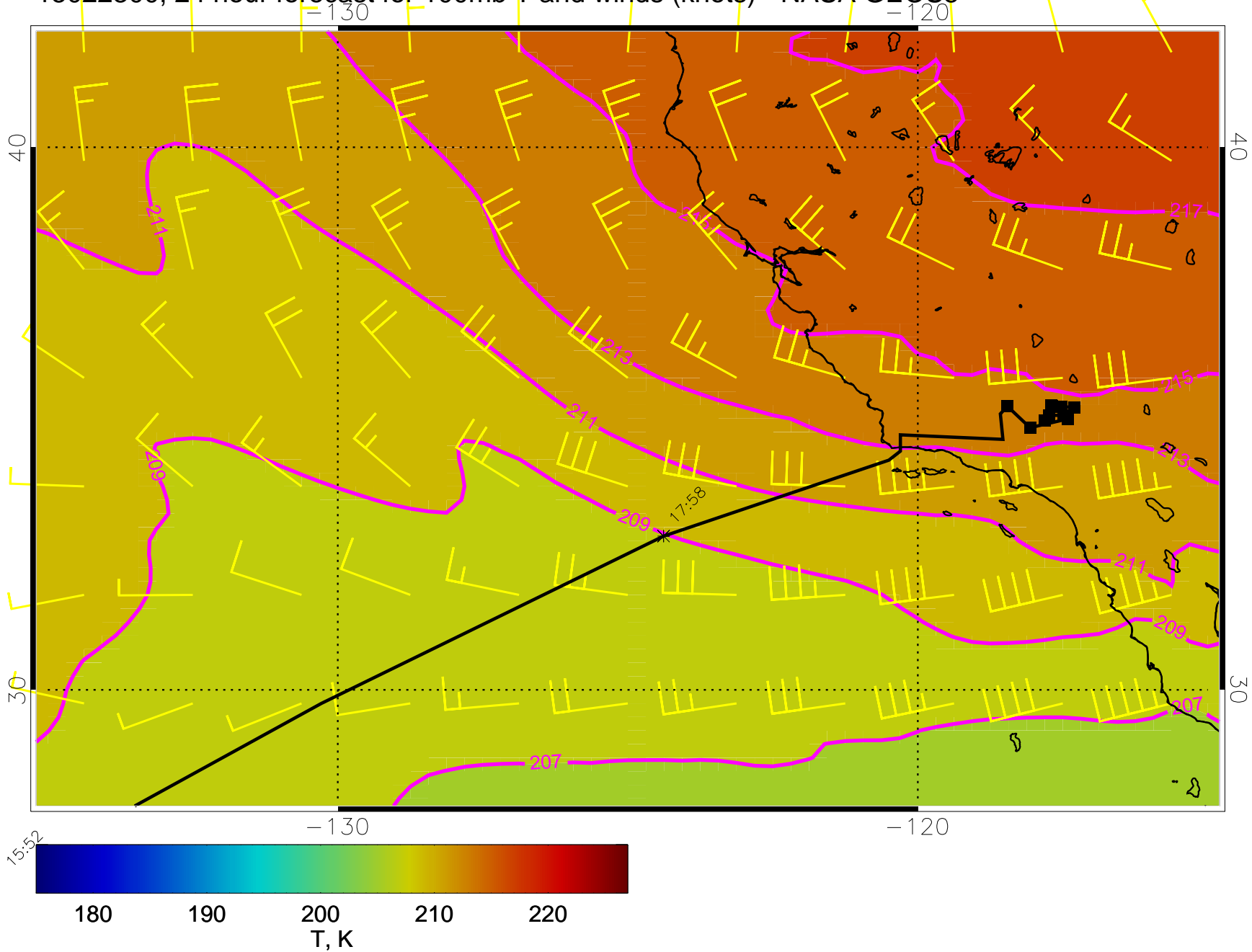
15022212, 12 hour forecast for 100mb T and winds (knots) - NASA GEOS5



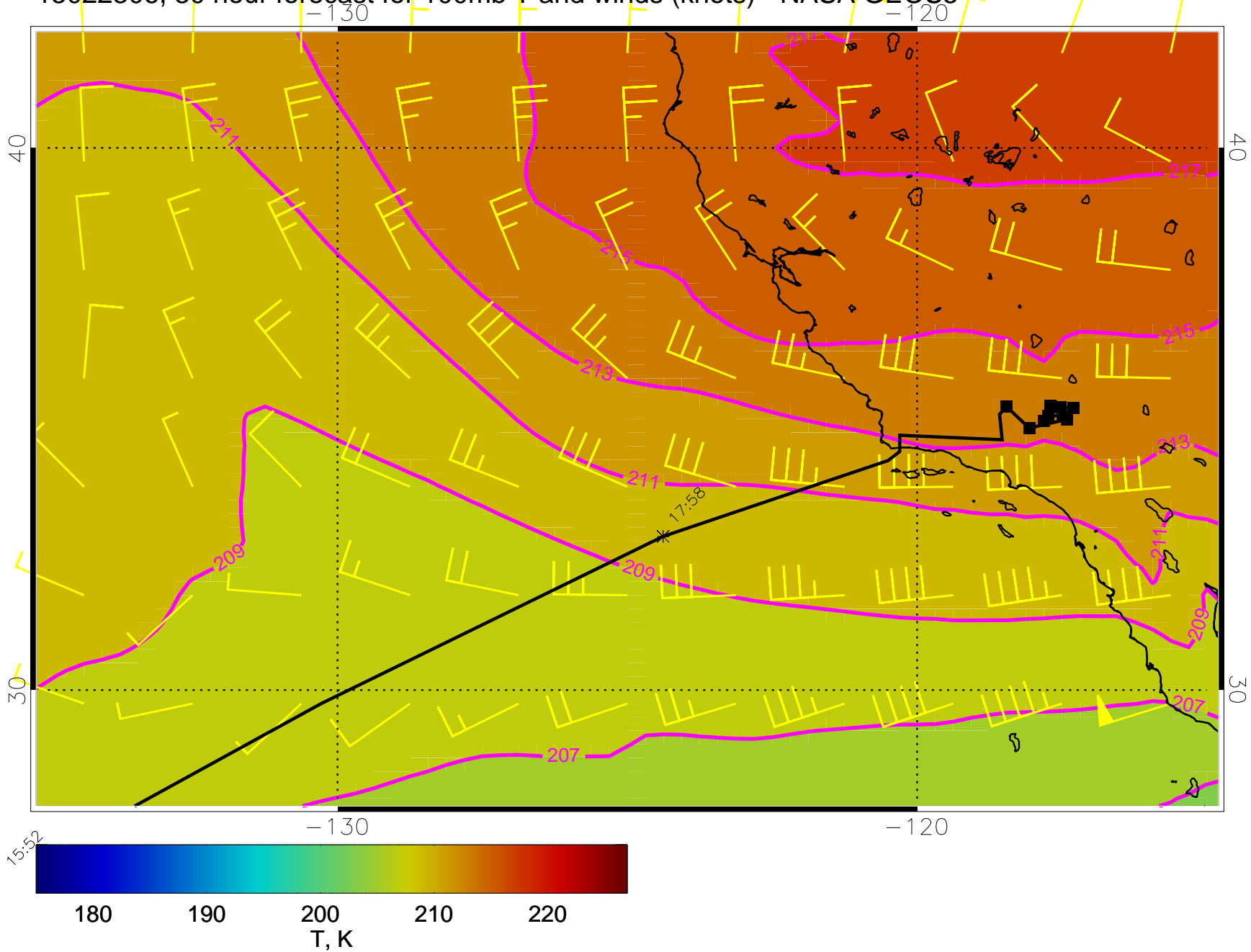
15022218, 18 hour forecast for 100mb T and winds (knots) - NASA GEOS5



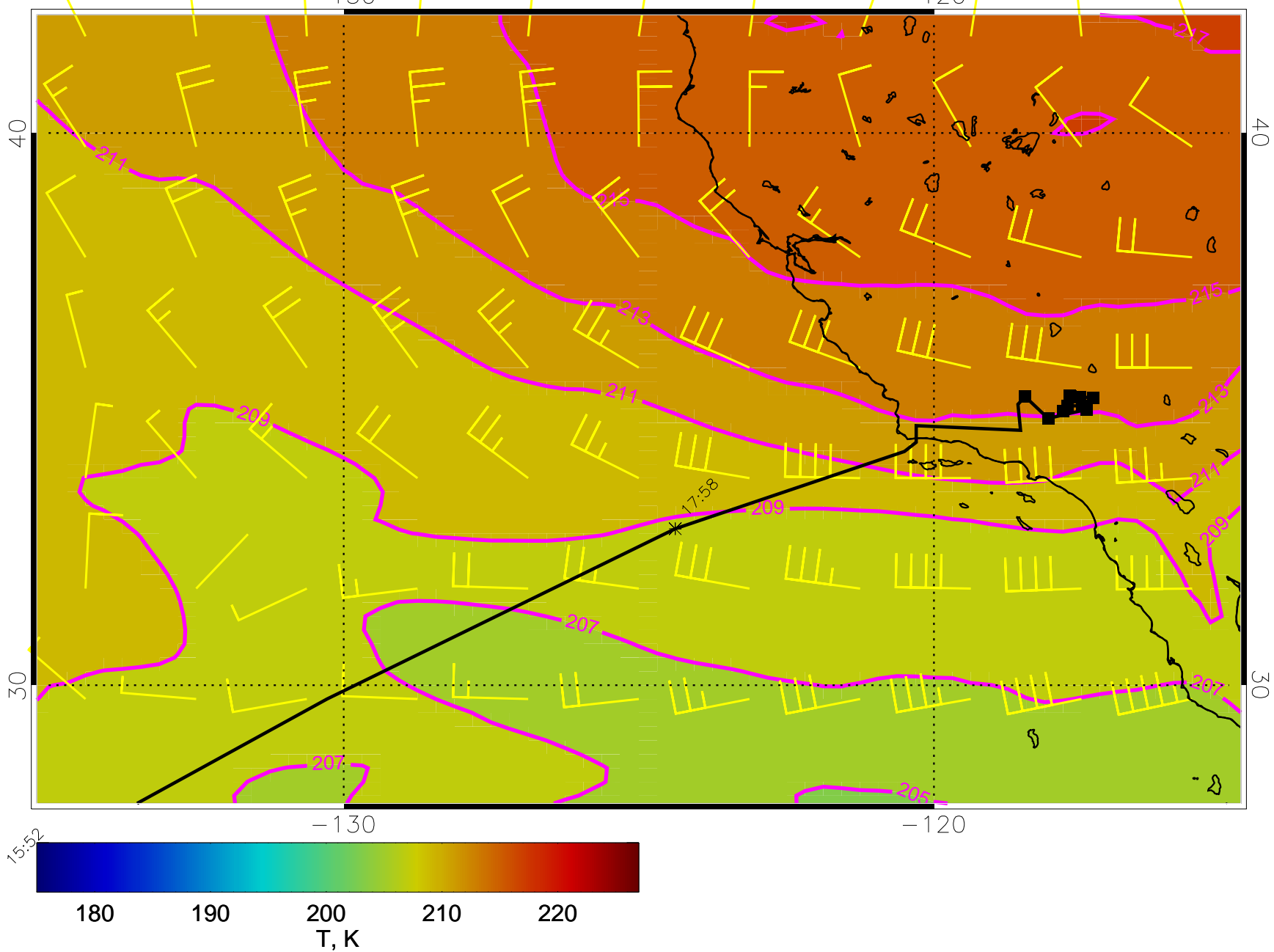
15022300, 24 hour forecast for 100mb T and winds (knots) - NASA GEOS5



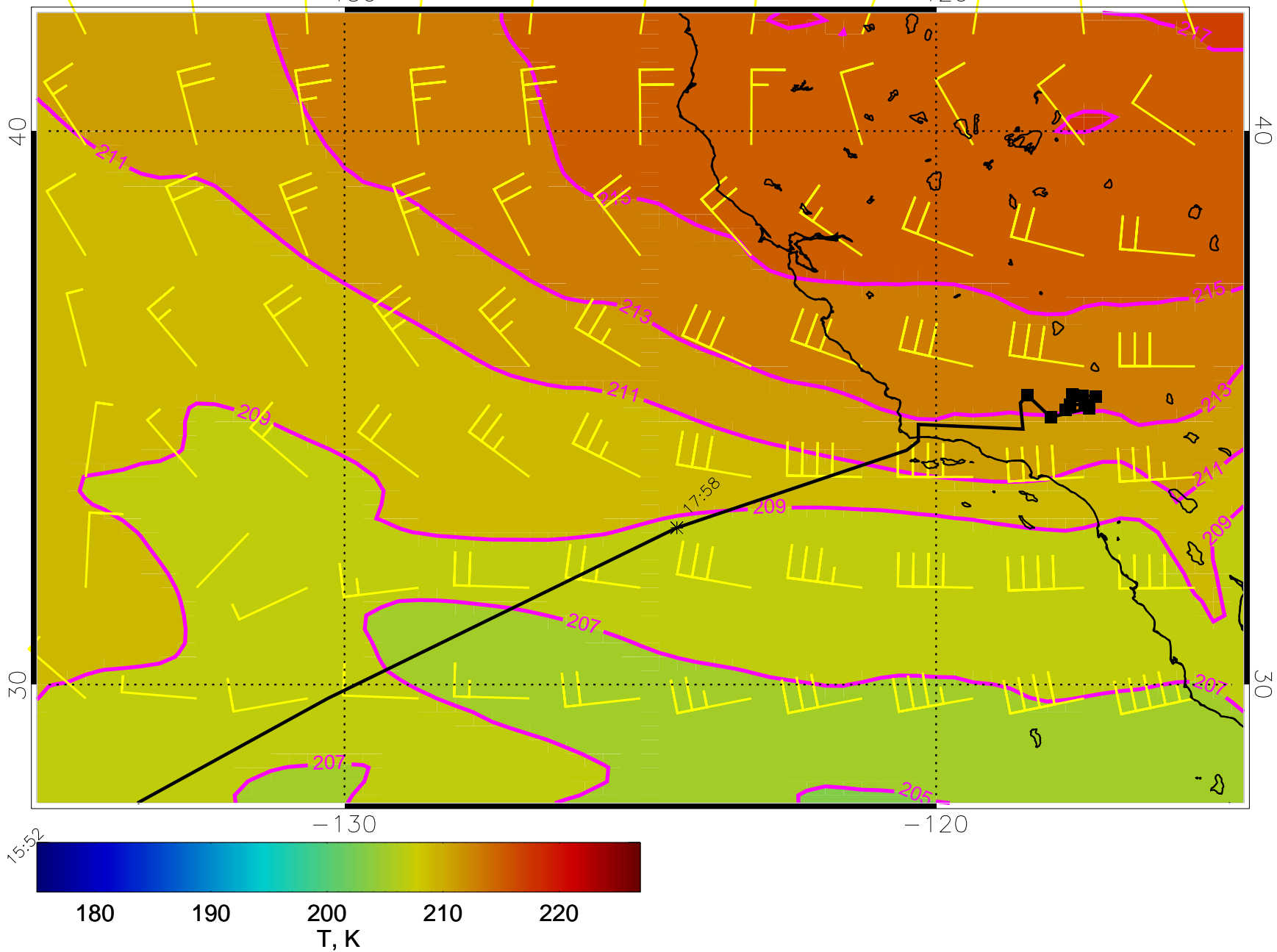
15022306, 30-hour forecast for 100mb T and winds (knots) - NASA GEOS5



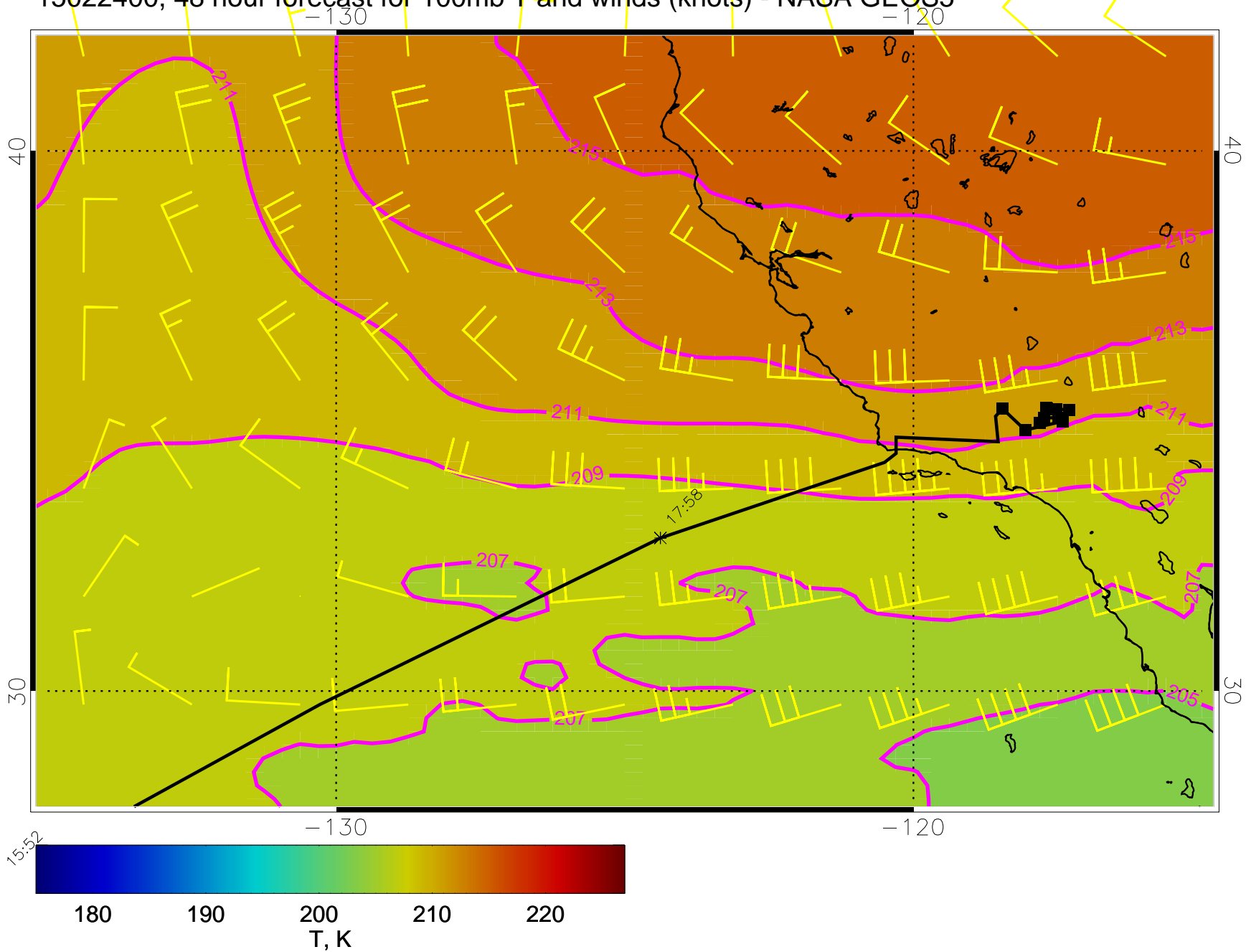
15022312, 36 hour forecast for 100mb T and winds (knots) - NASA GEOS5



15022318, 42 hour forecast for 100mb T and winds (knots) - NASA GEOS5

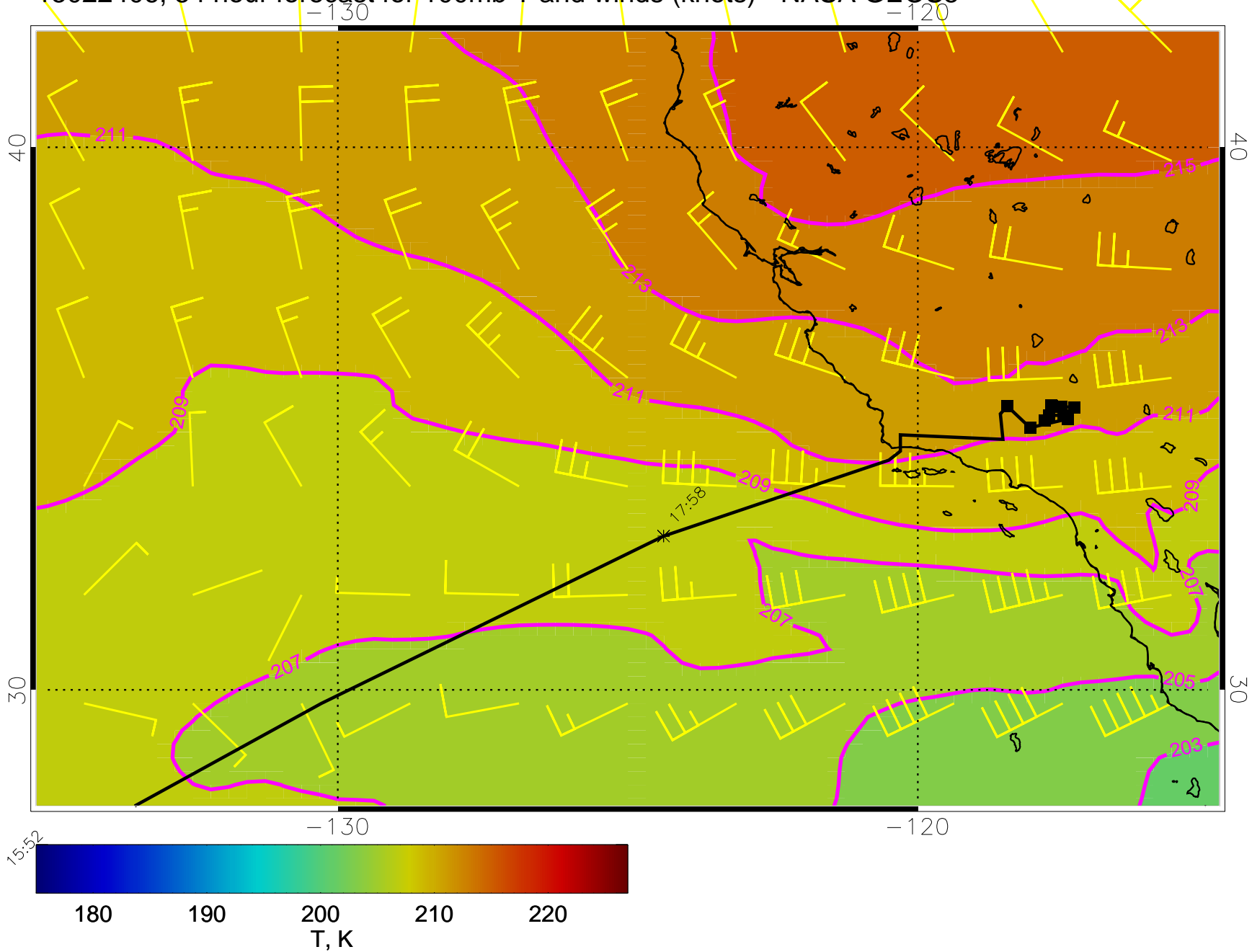


15022400, 48 hour forecast for 100mb T and winds (knots) - NASA GEOS5

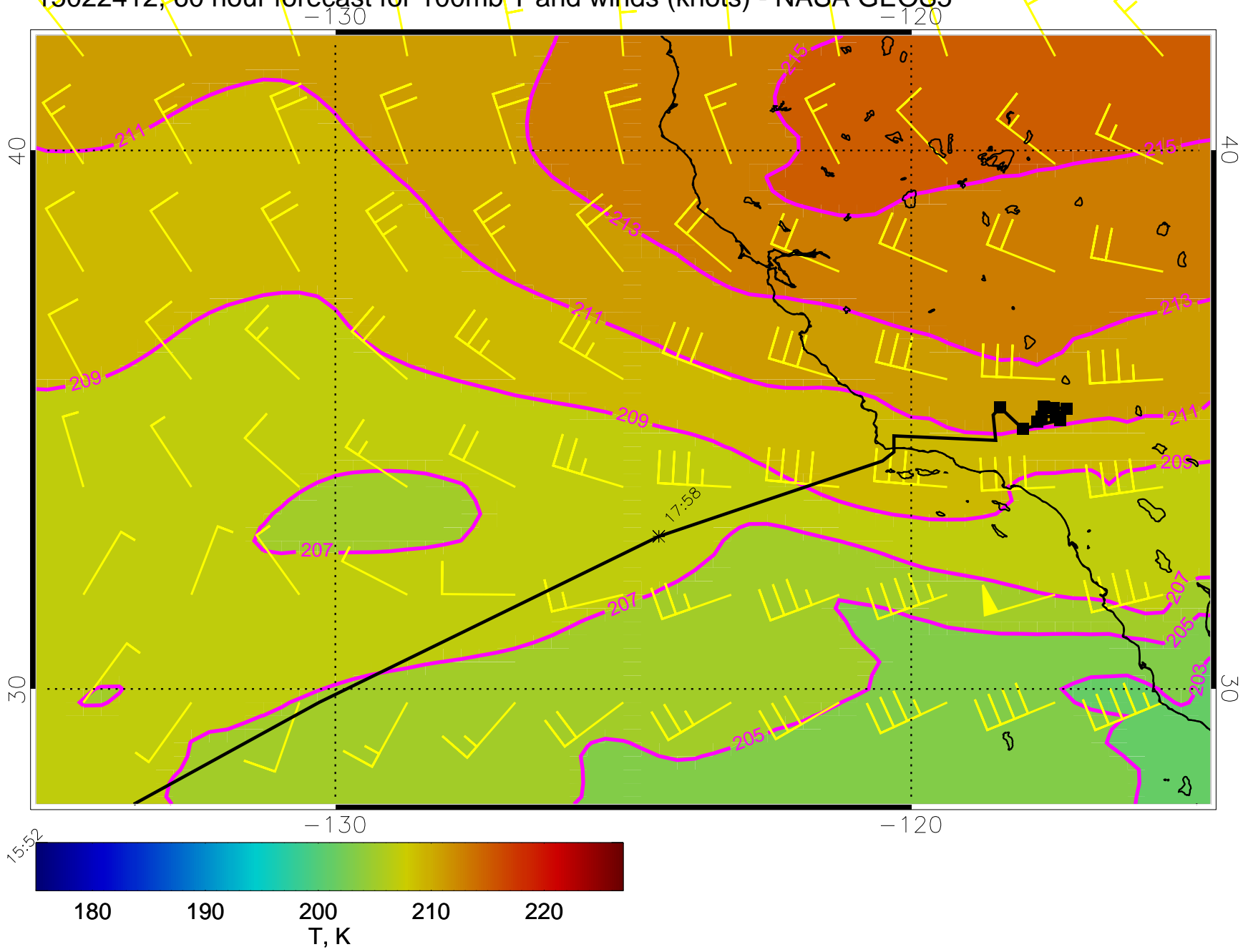




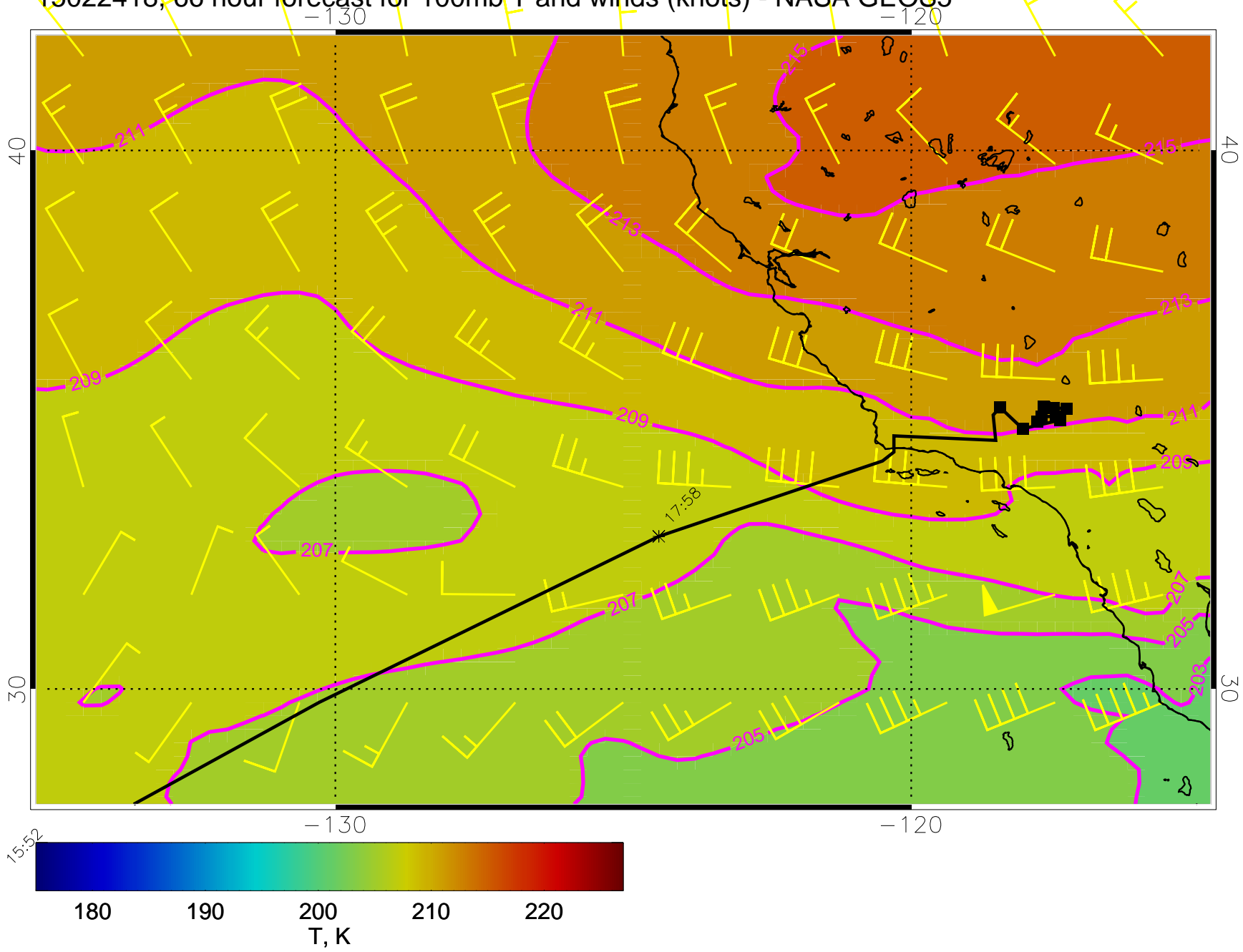
15022406, 54 hour forecast for 100mb T and winds (knots) - NASA GEOS5



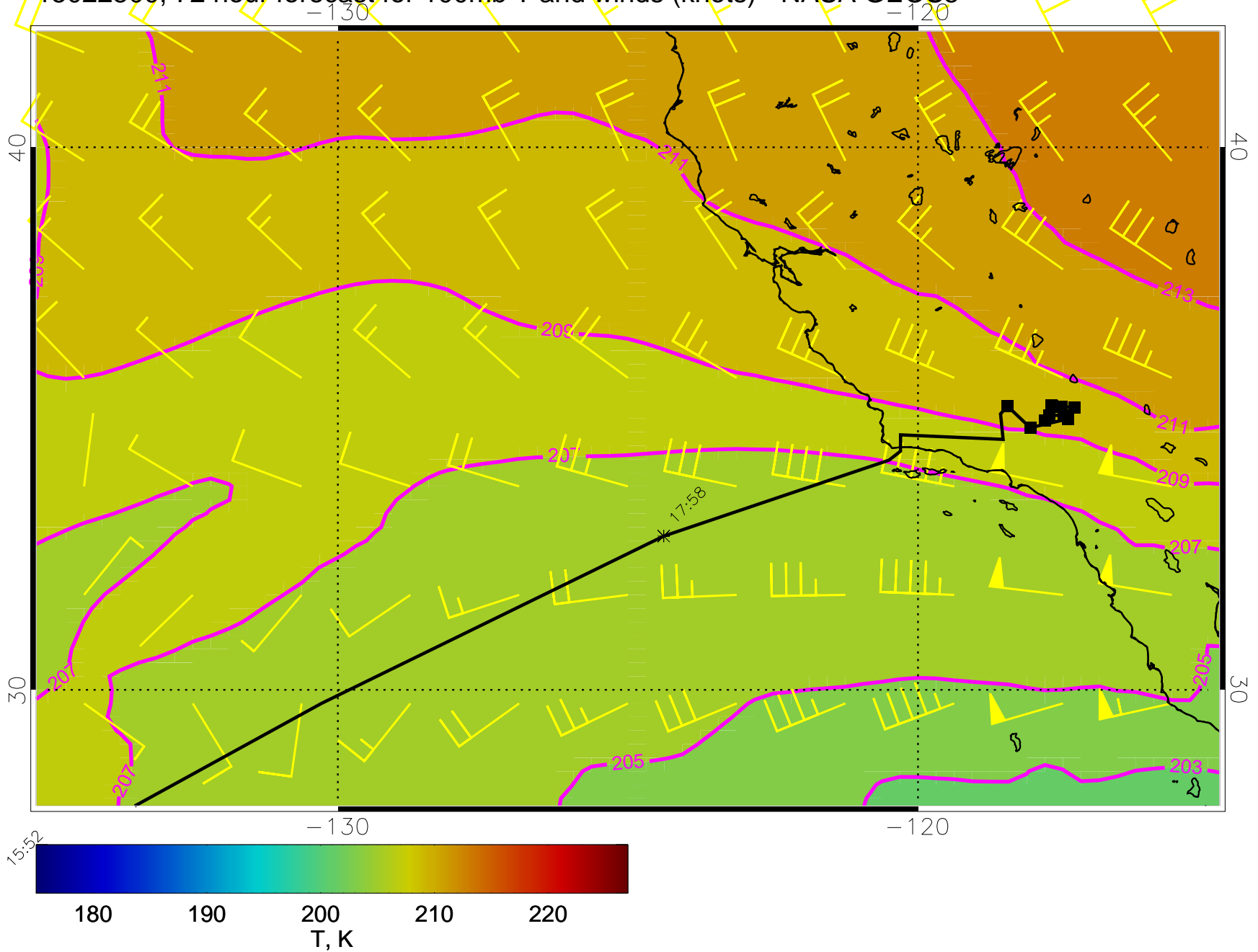
15022412, 60 hour forecast for 100mb T and winds (knots) - NASA GEOS5



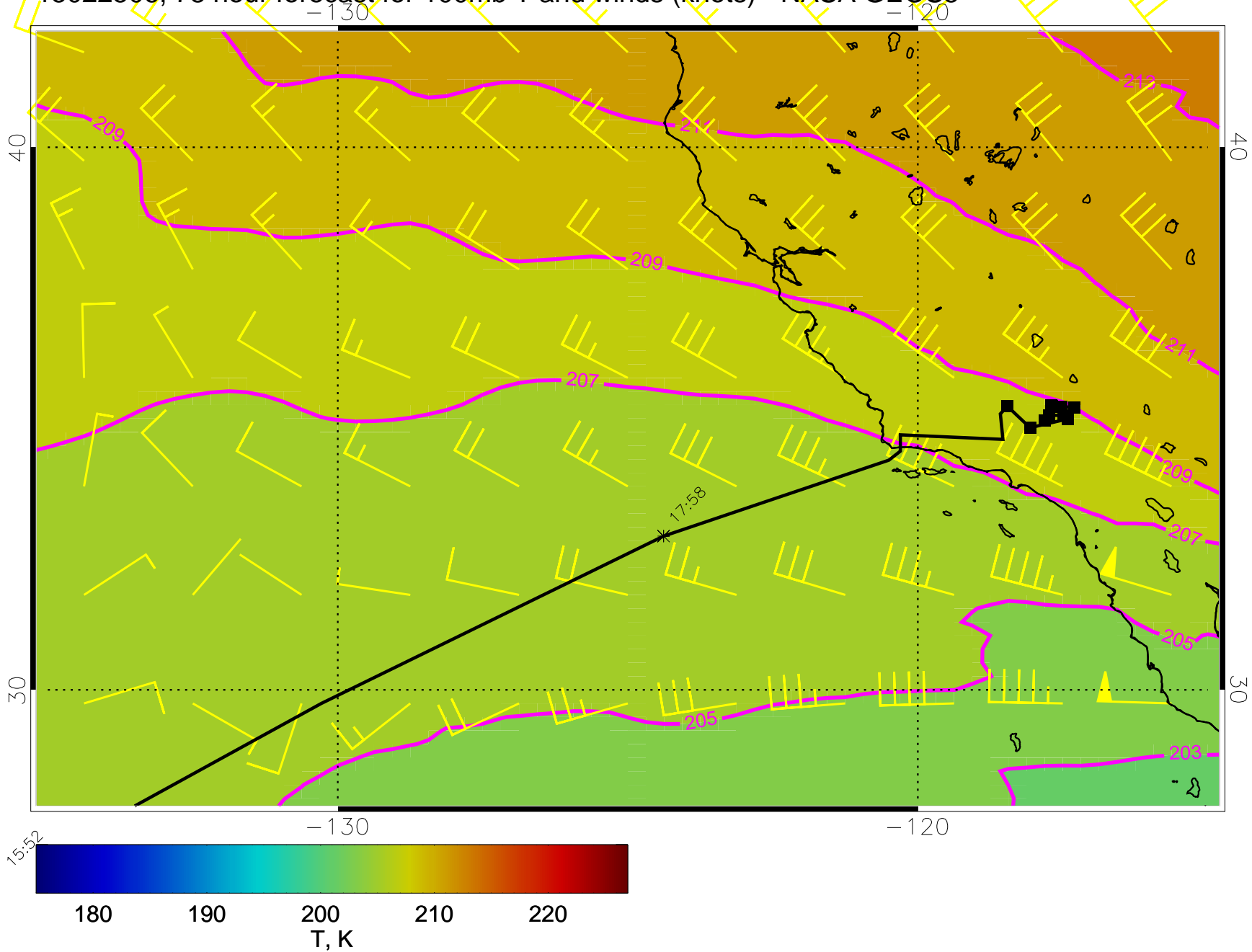
15022418, 66 hour forecast for 100mb T and winds (knots) - NASA GEOS5



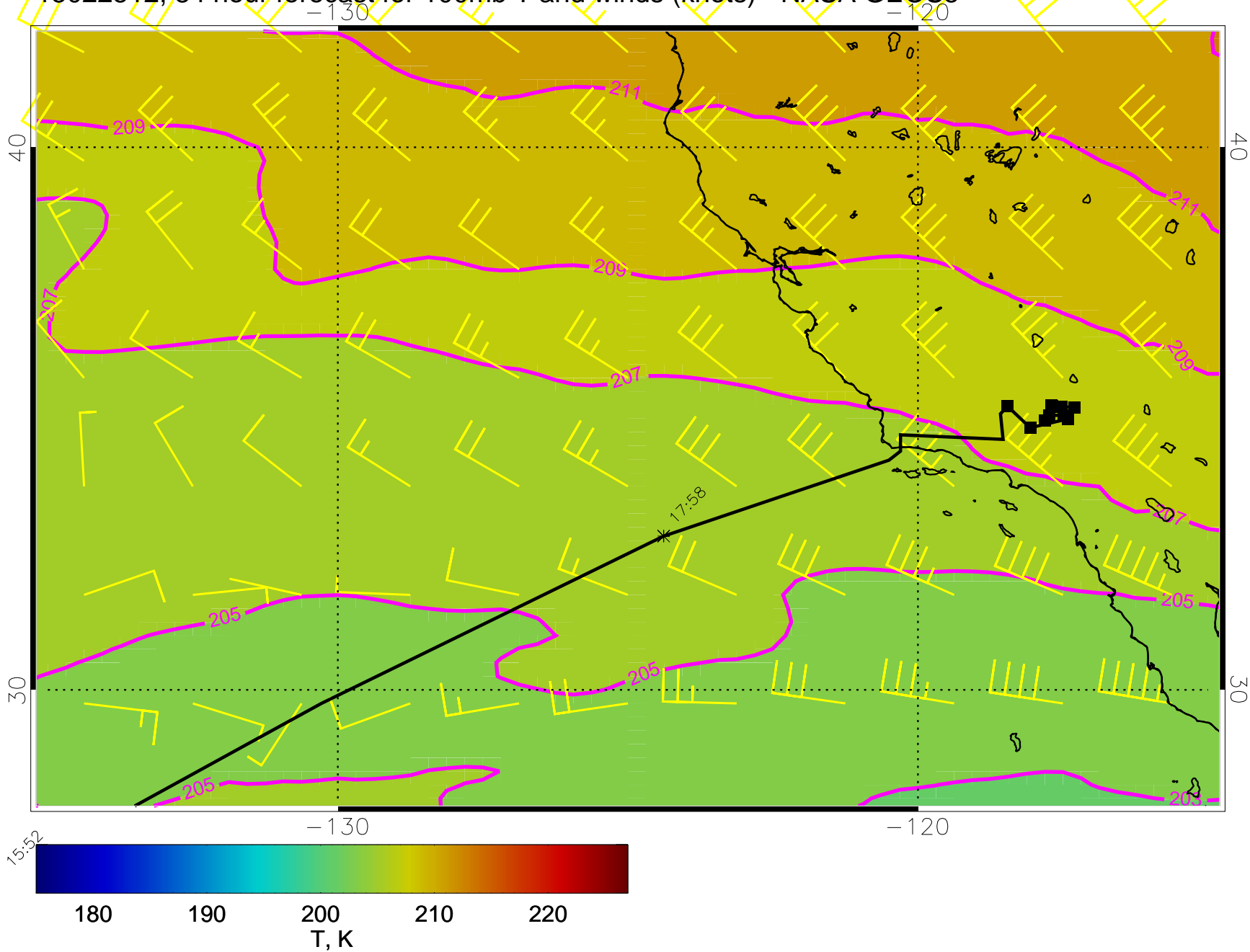
15022500, 72 hour forecast for 100mb T and winds (knots) - NASA GEOS5



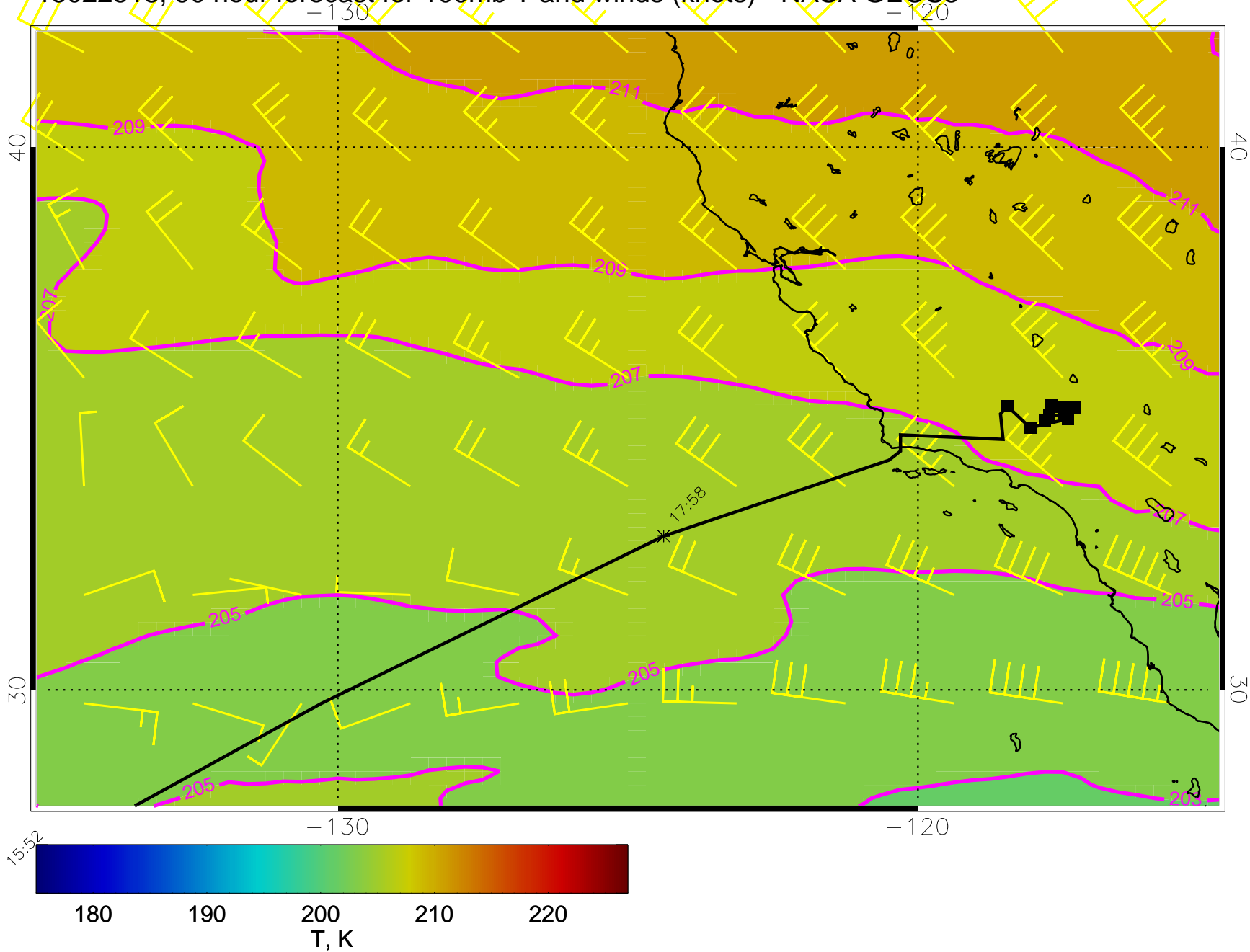
15022506, 78 hour forecast for 100mb T and winds (knots) - NASA GEOS5



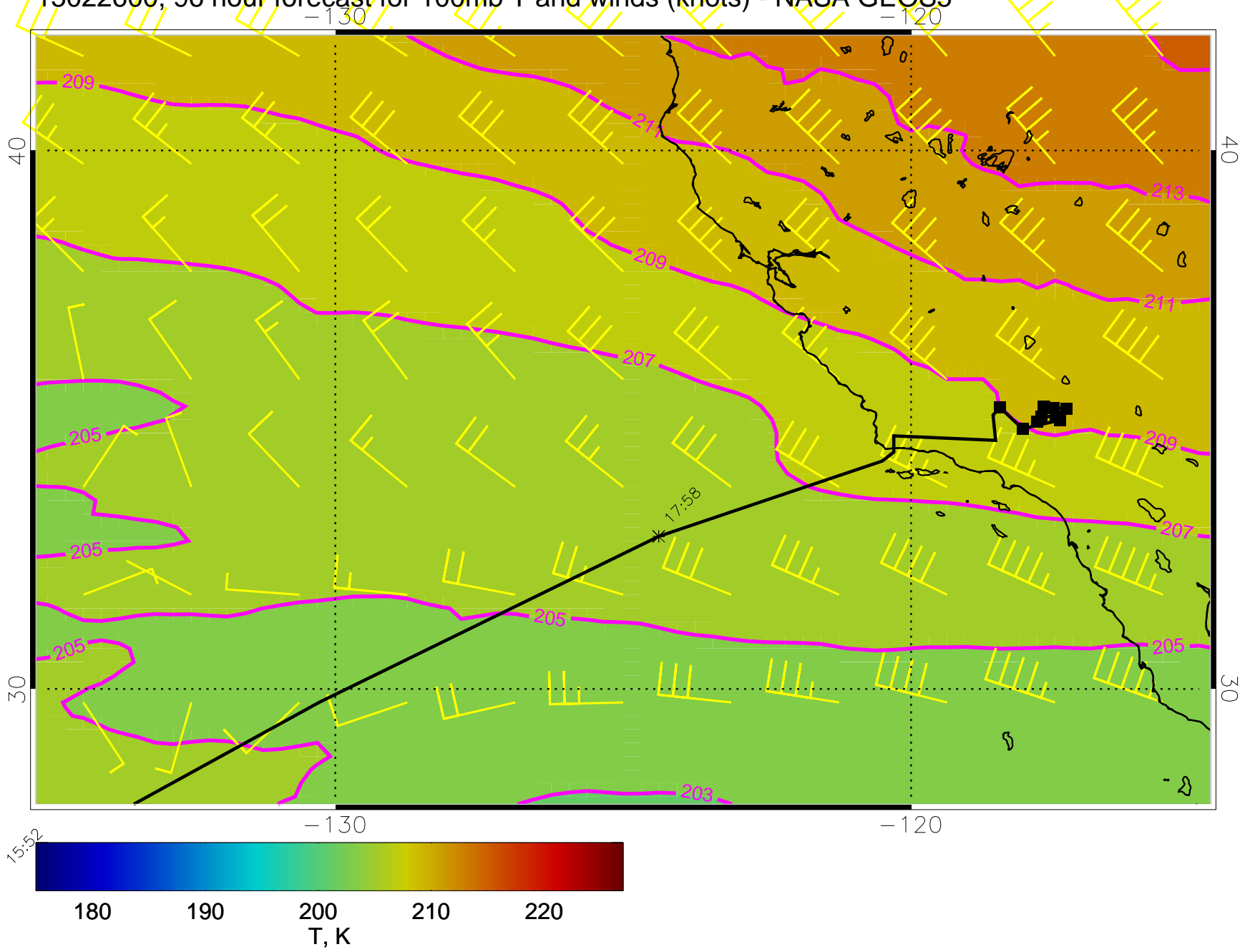
15022512, 84 hour forecast for 100mb T and winds (knots) - NASA GEOS5



15022518, 90 hour forecast for 100mb T and winds (knots) - NASA GEOS5

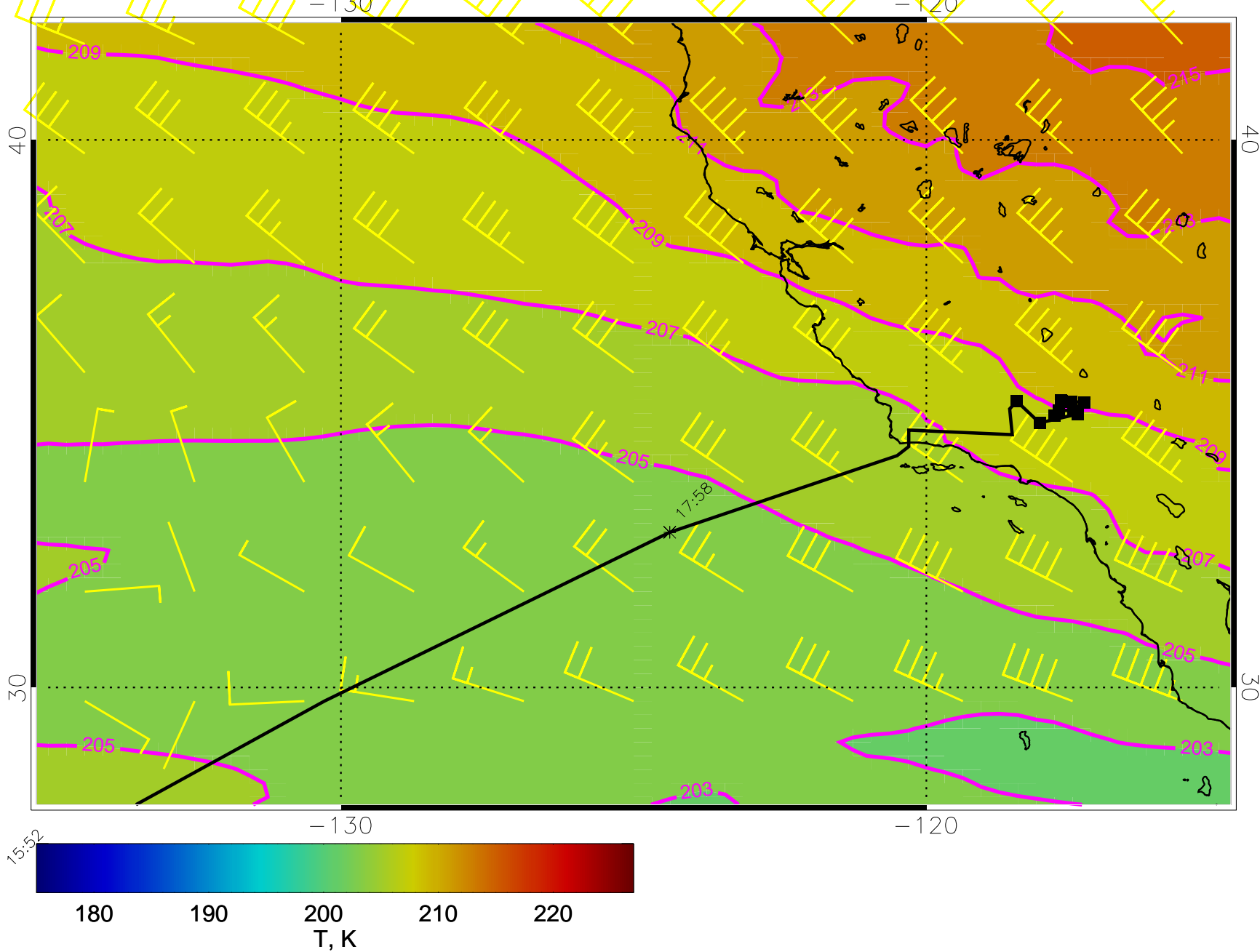


15022600, 96 hour forecast for 100mb T and winds (knots) - NASA GEOS5

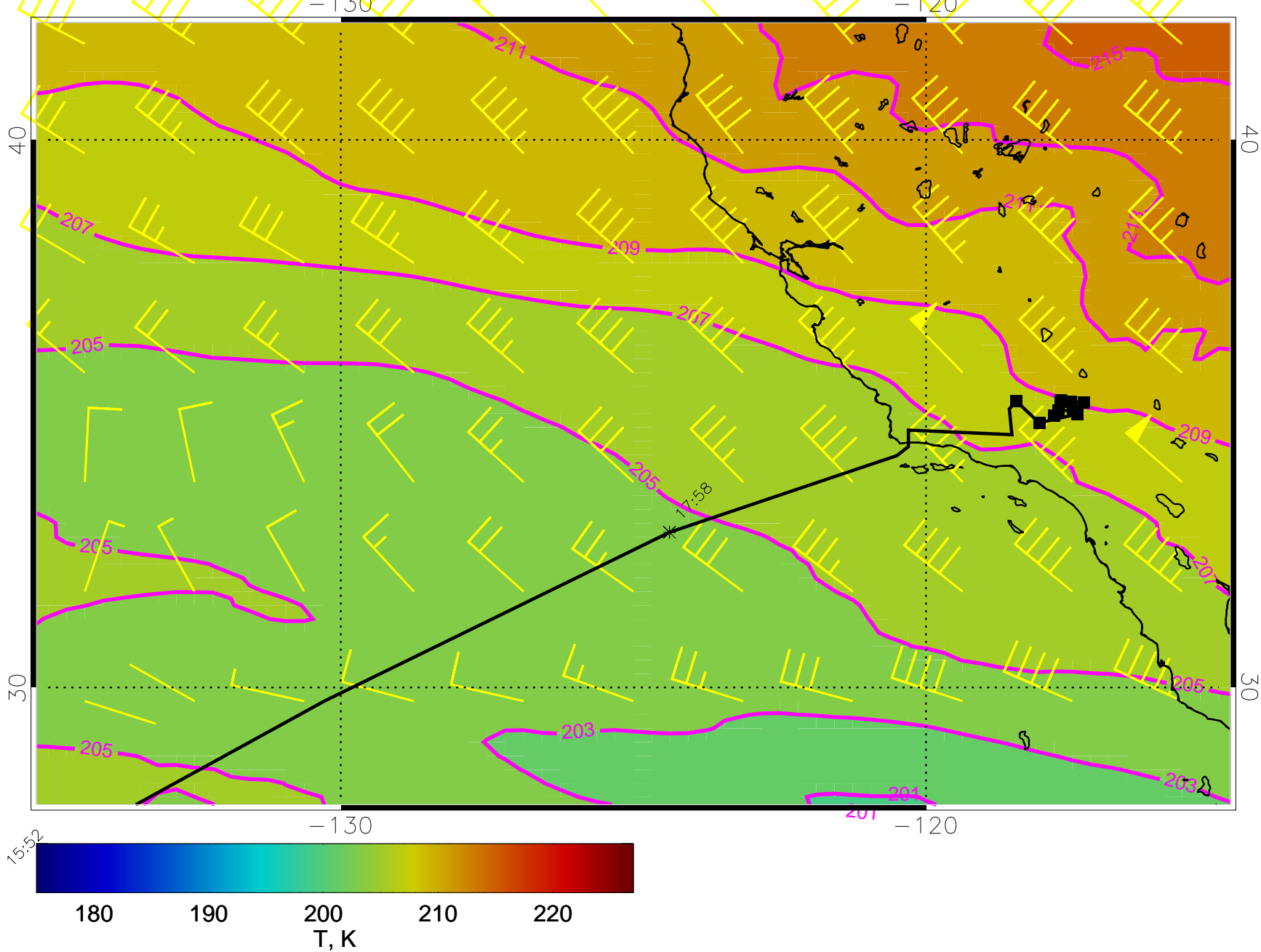




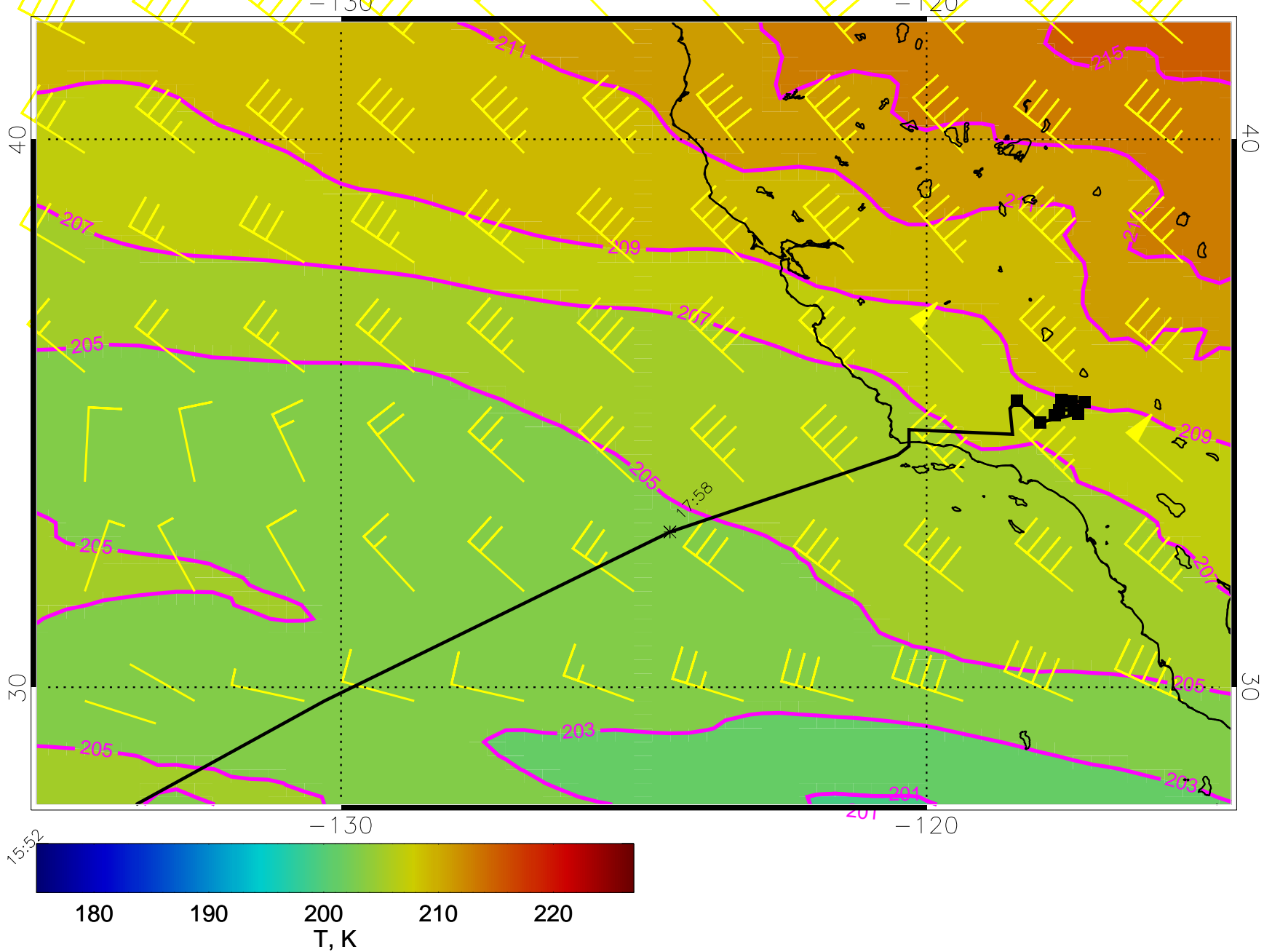
15022606, 102 hour forecast for 100mb T and winds (knots) - NASA GEOS5



15022612, 108 hour forecast for 100mb T and winds (knots) - NASA GEOS5



15022618, 114 hour forecast for 100mb T and winds (knots) - NASA GEOS5



15022700, 120 hour forecast for 100mb T and winds (knots) - NASA GEOS5

