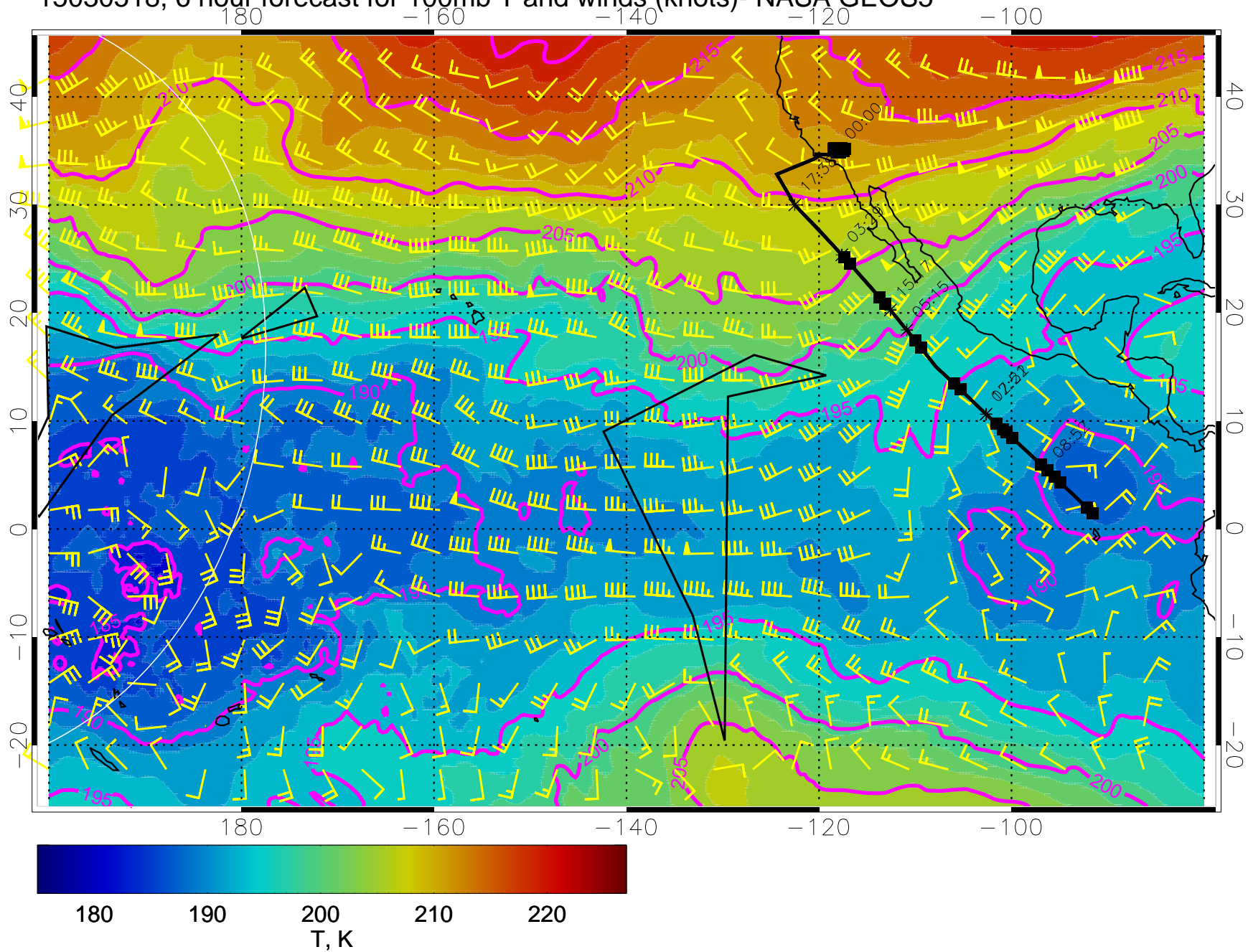
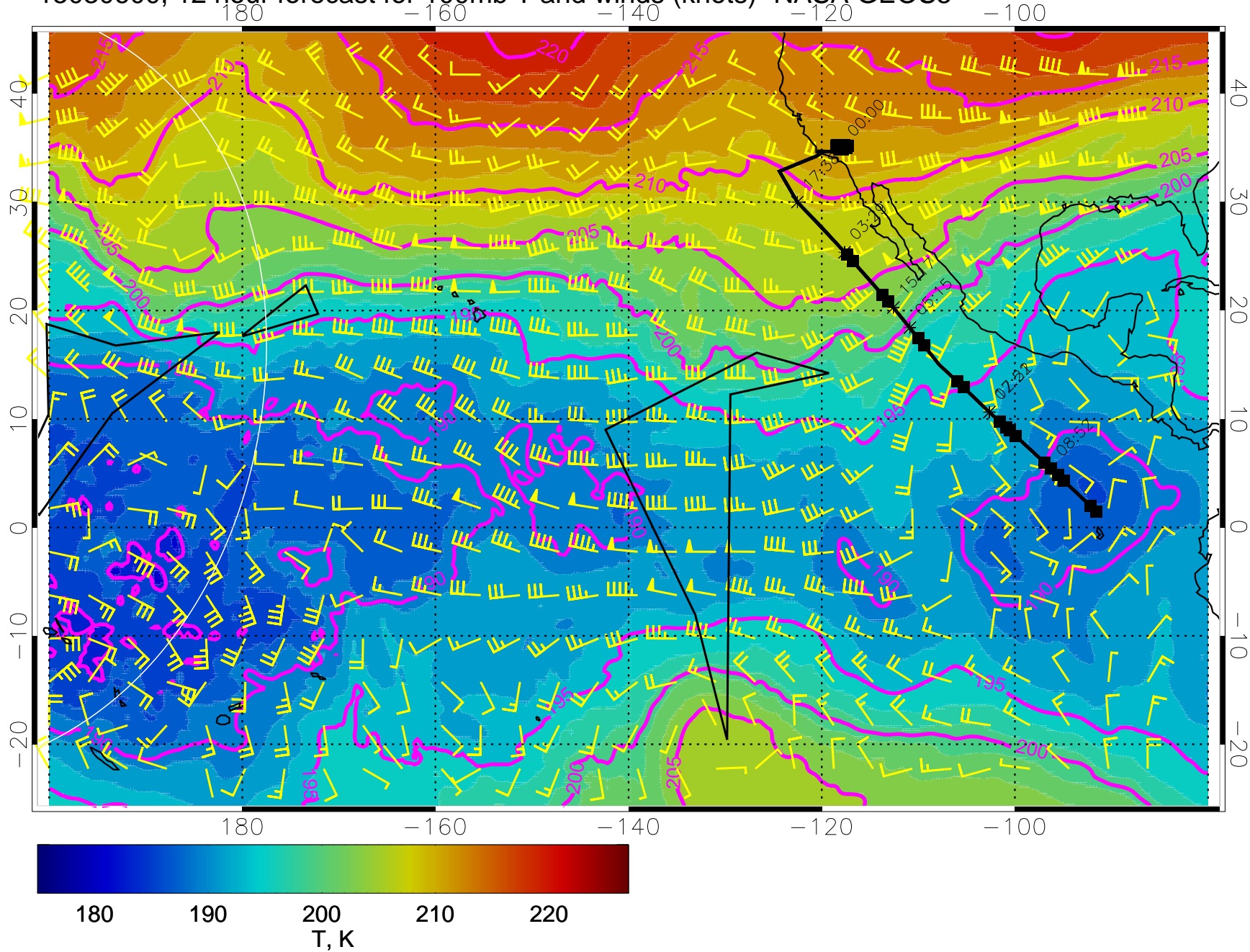


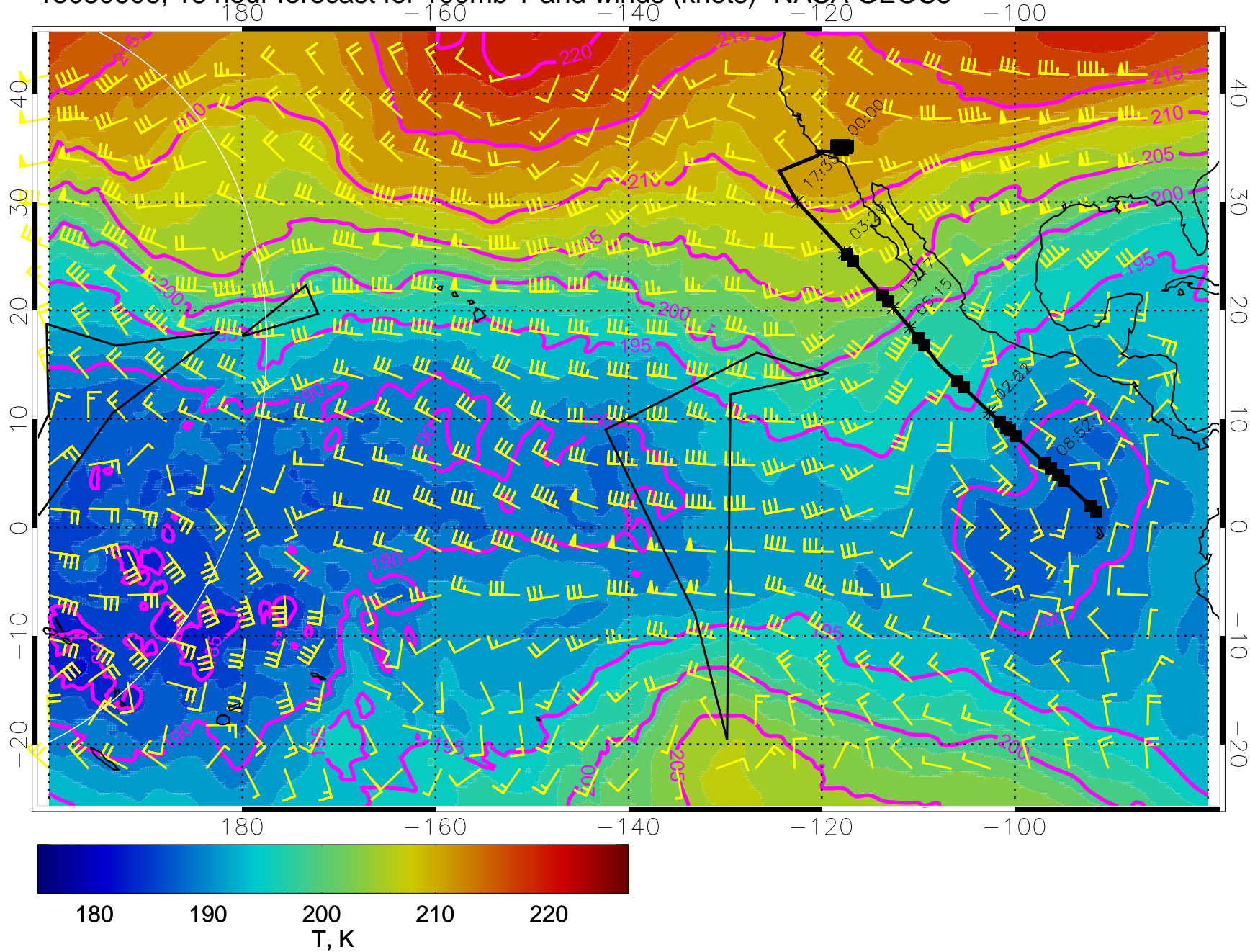
15030518, 6 hour forecast for 100mb T and winds (knots)- NASA GEOS5



15030600, 12 hour forecast for 100mb T and winds (knots)- NASA GEOS5

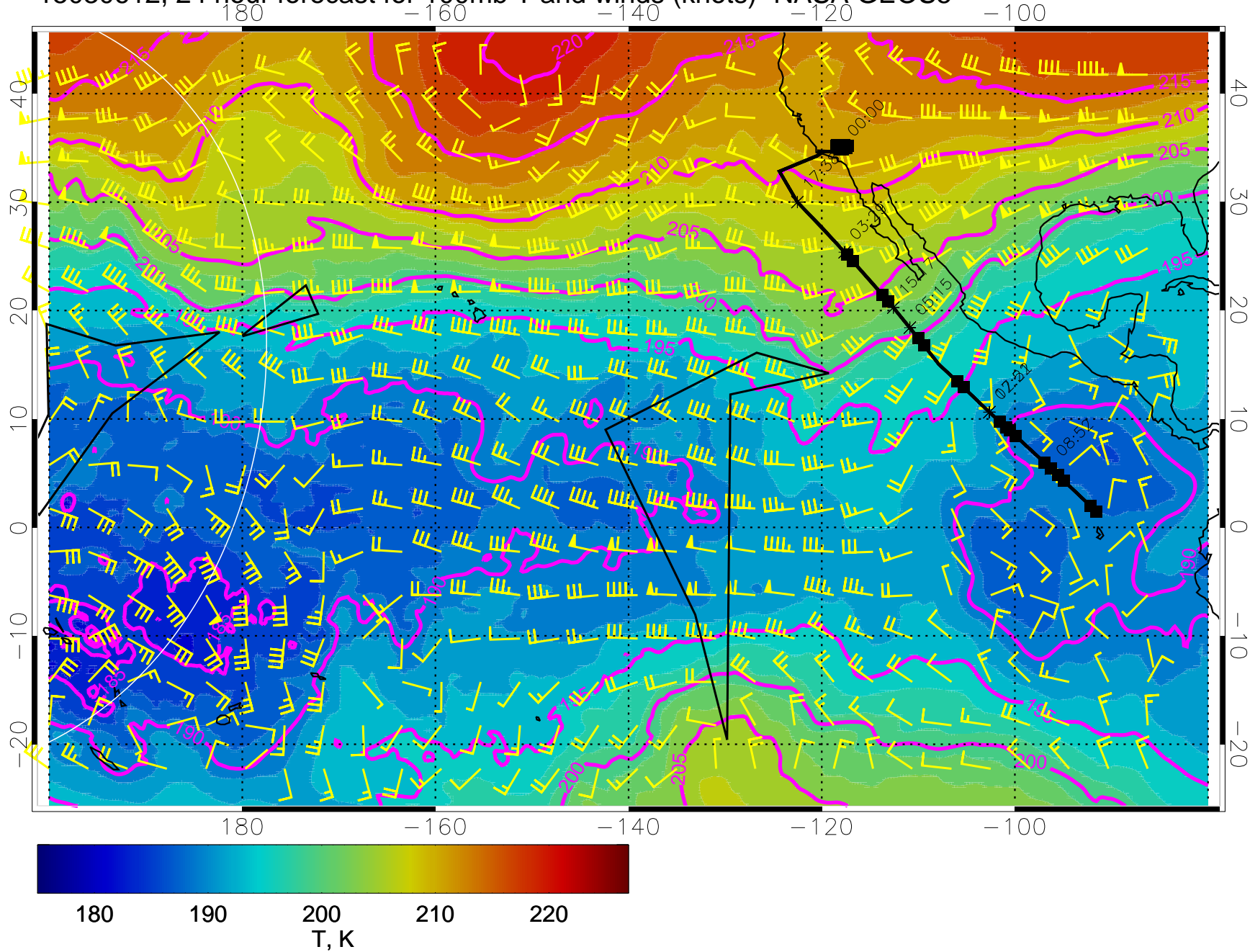


15030606, 18 hour forecast for 100mb T and winds (knots)- NASA GEOS5



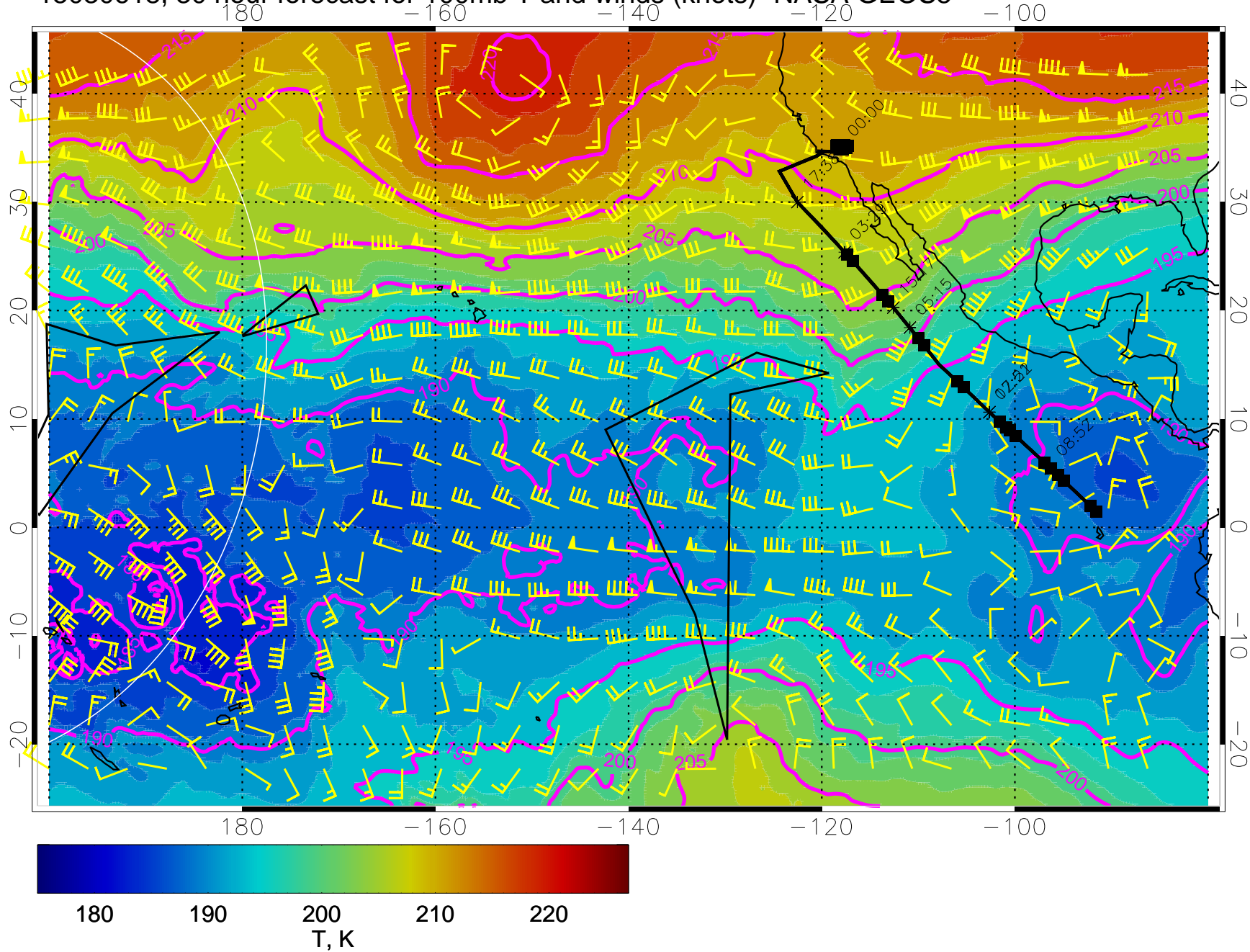


15030612, 24 hour forecast for 100mb T and winds (knots)- NASA GEOS5

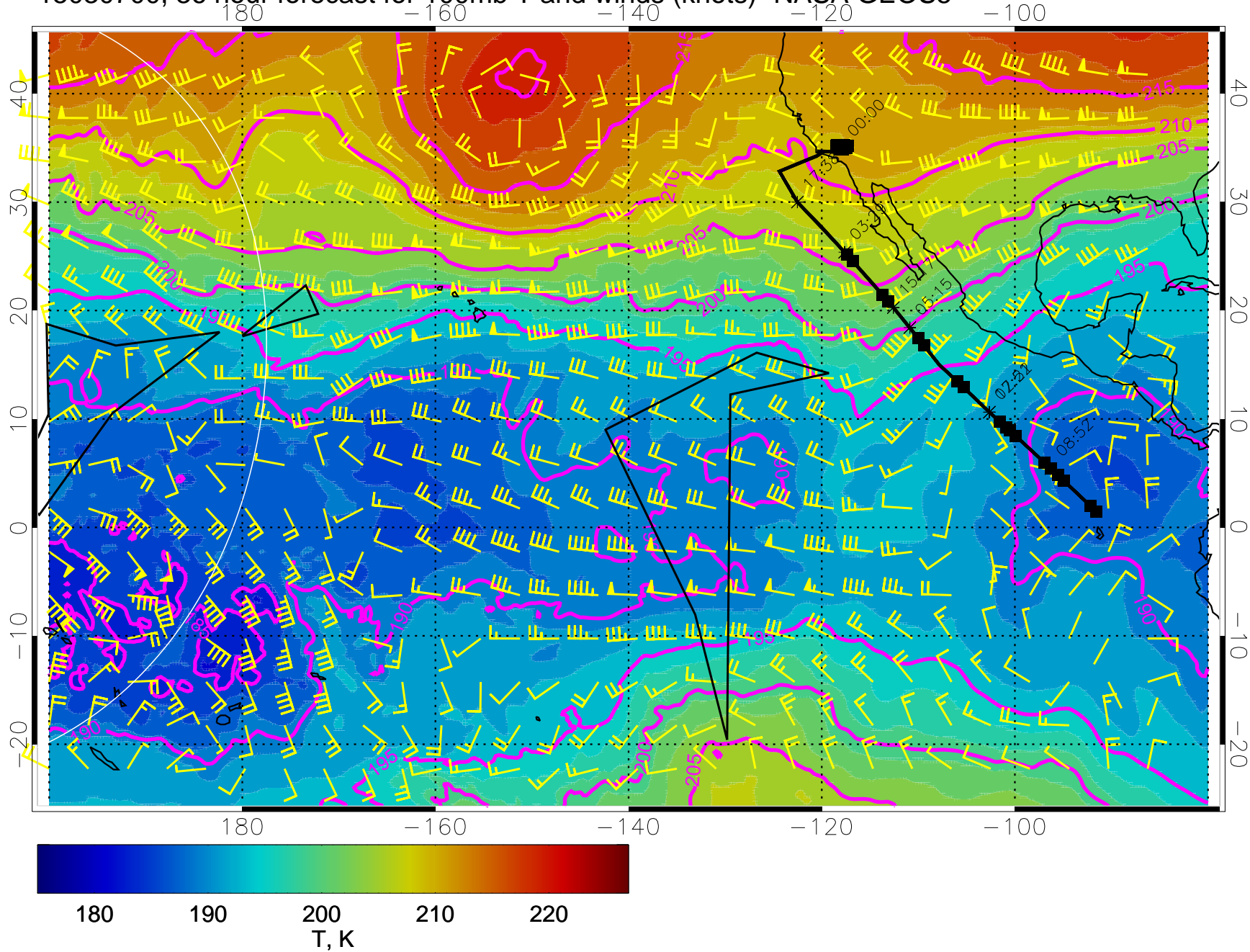




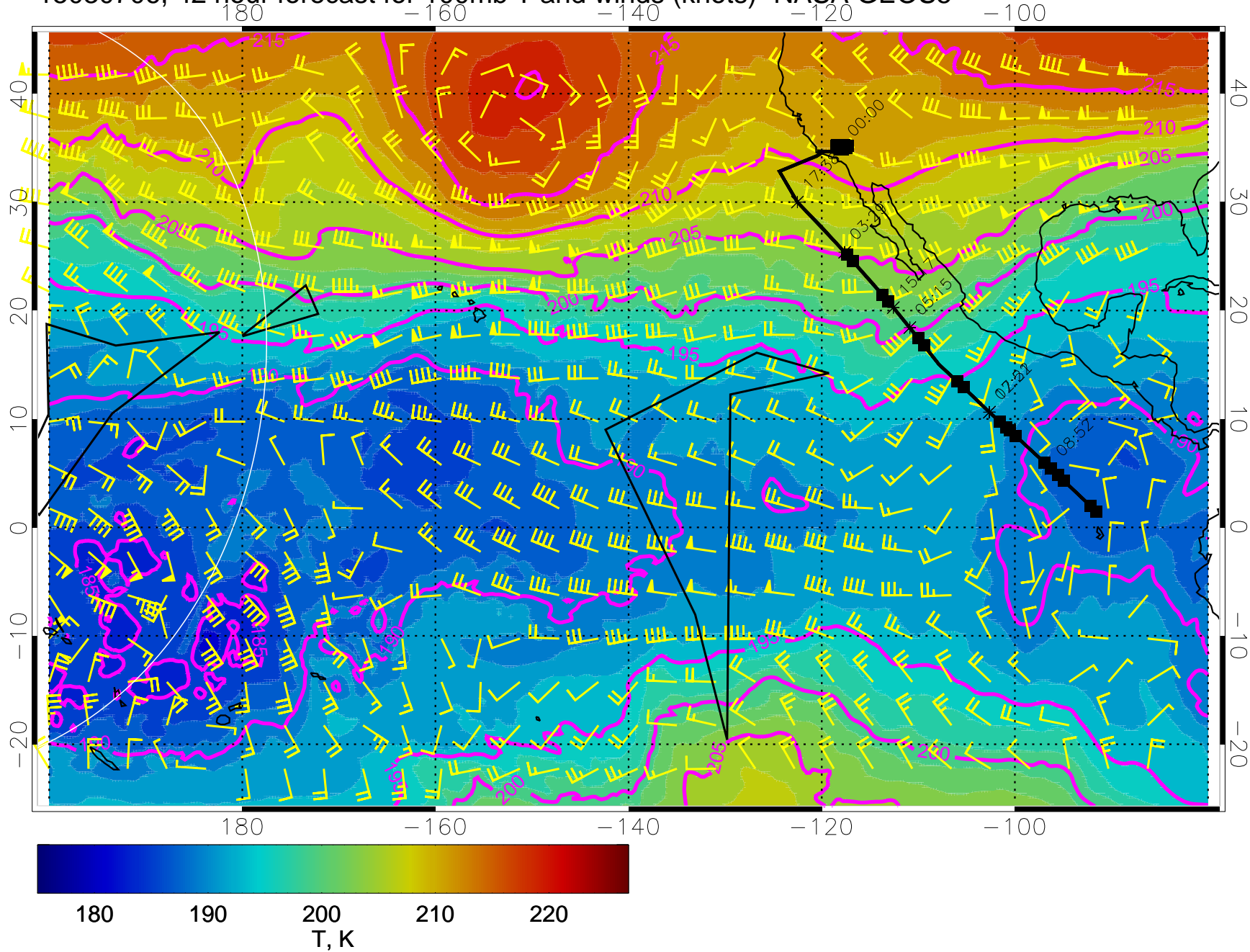
15030618, 30 hour forecast for 100mb T and winds (knots)- NASA GEOS5



15030700, 36 hour forecast for 100mb T and winds (knots)- NASA GEOS5

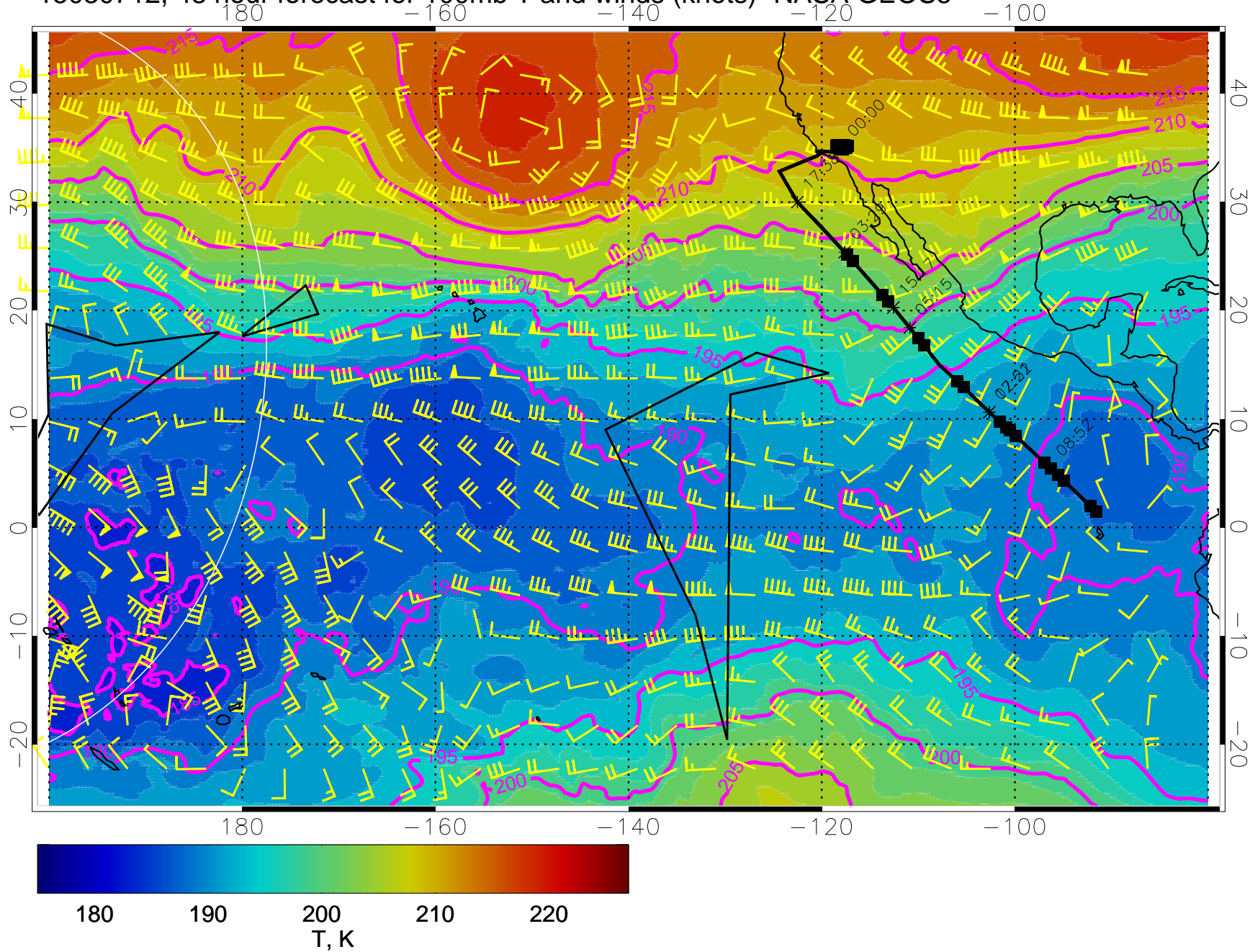


15030706, 42 hour forecast for 100mb T and winds (knots)- NASA GEOS5

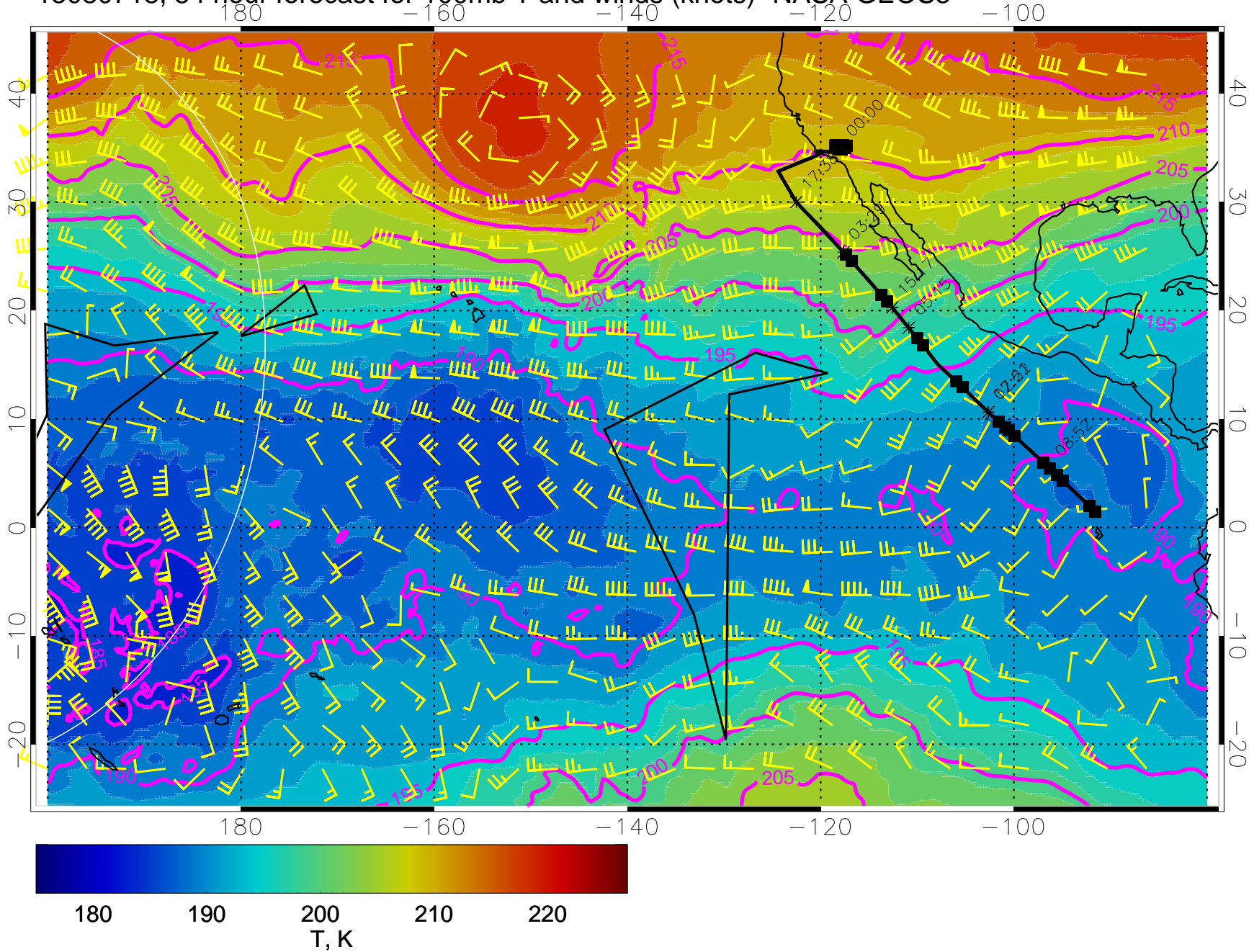




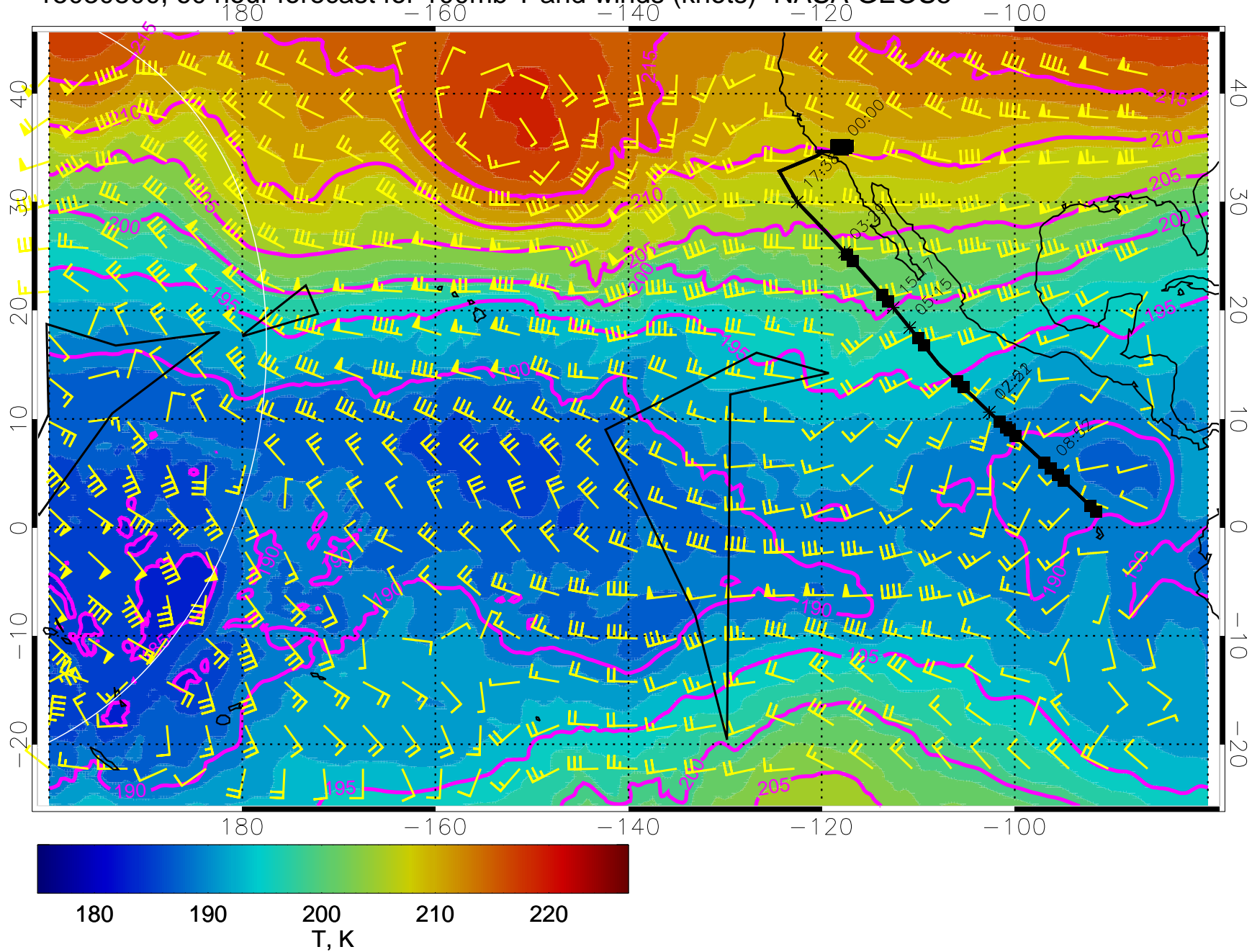
15030712, 48 hour forecast for 100mb T and winds (knots)- NASA GEOS5



15030718, 54 hour forecast for 100mb T and winds (knots)- NASA GEOS5

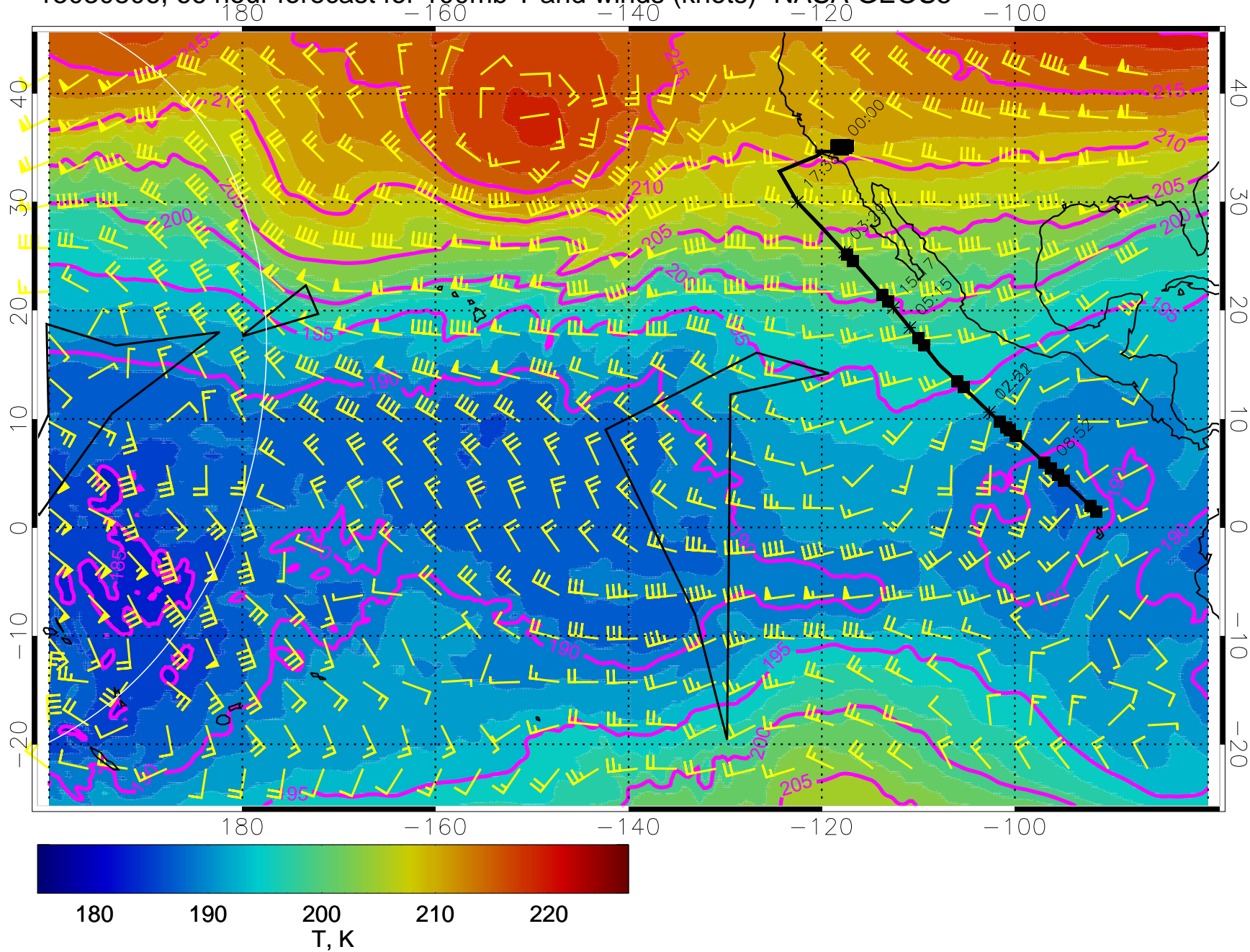


15030800, 60 hour forecast for 100mb T and winds (knots)- NASA GEOS5

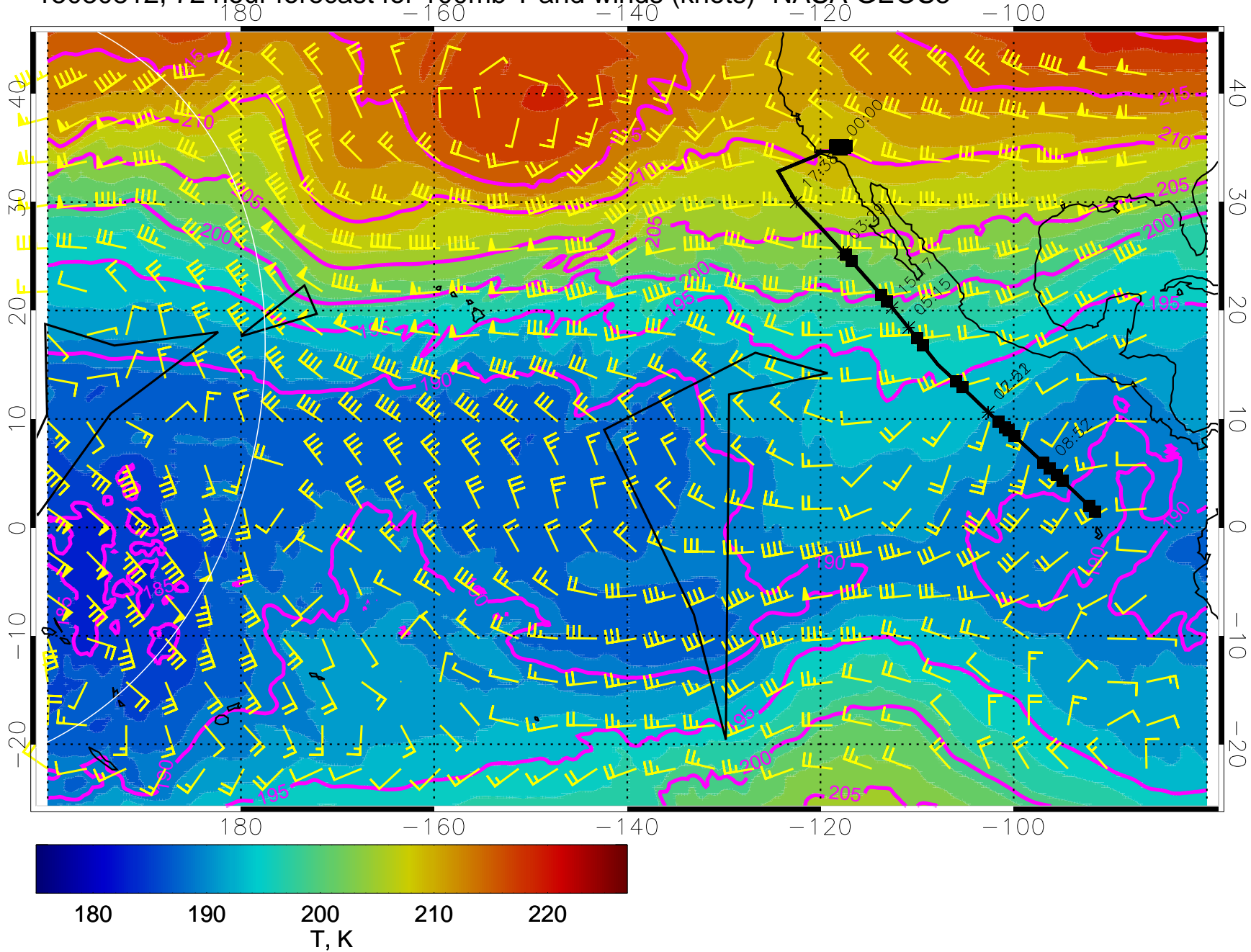




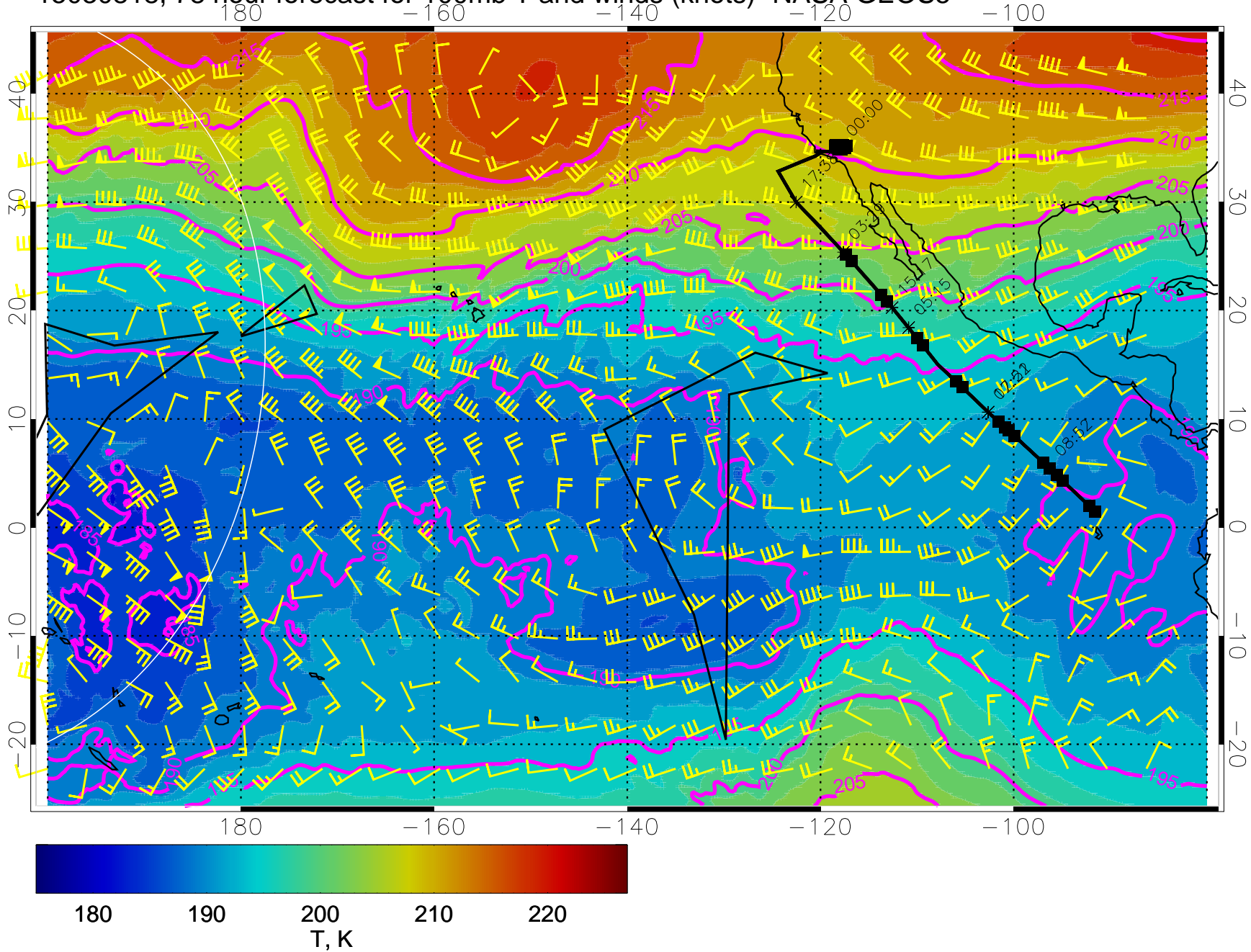
15030806, 66 hour forecast for 100mb T and winds (knots)- NASA GEOS5



15030812, 72 hour forecast for 100mb T and winds (knots)- NASA GEOS5

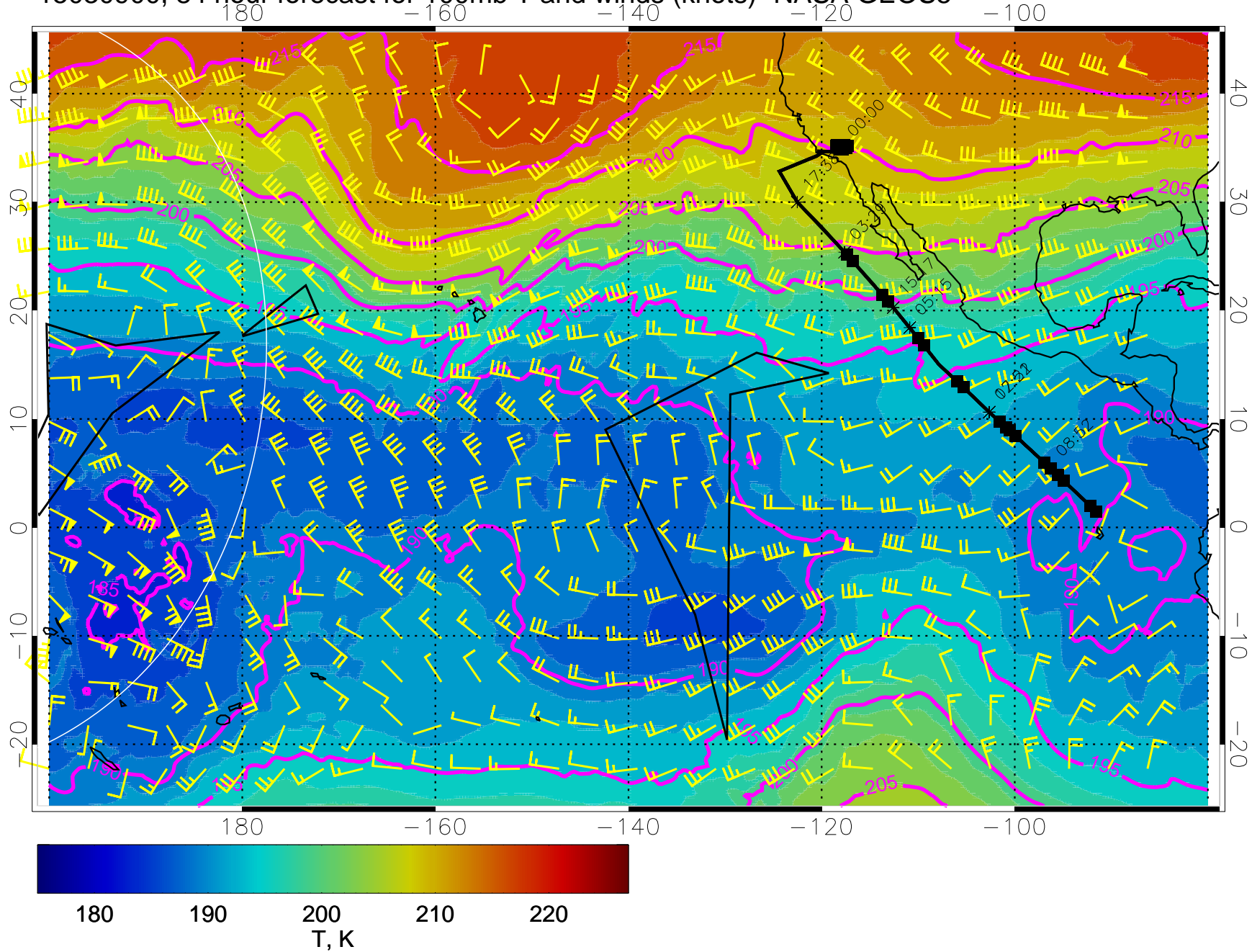


15030818, 78 hour forecast for 100mb T and winds (knots)- NASA GEOS5

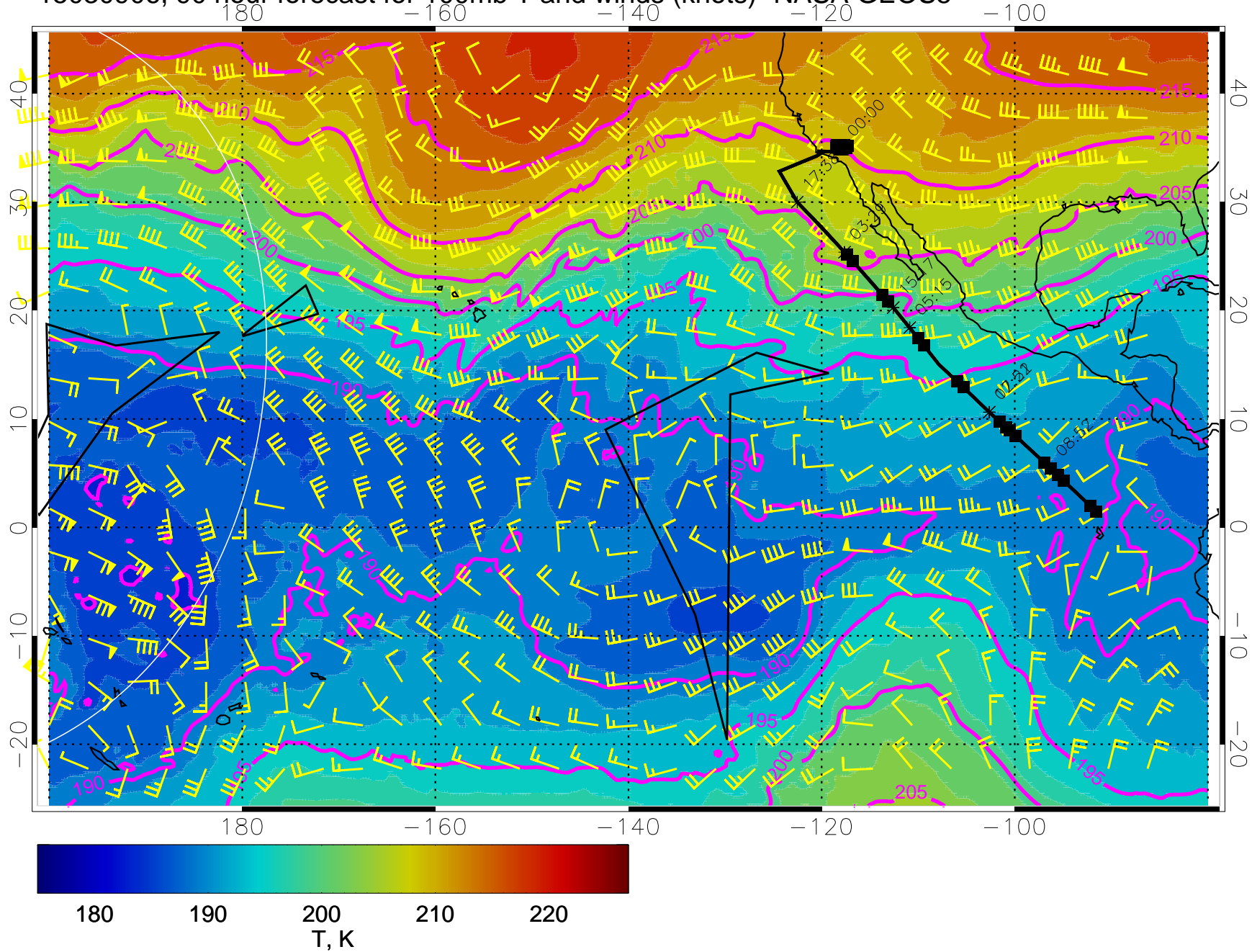




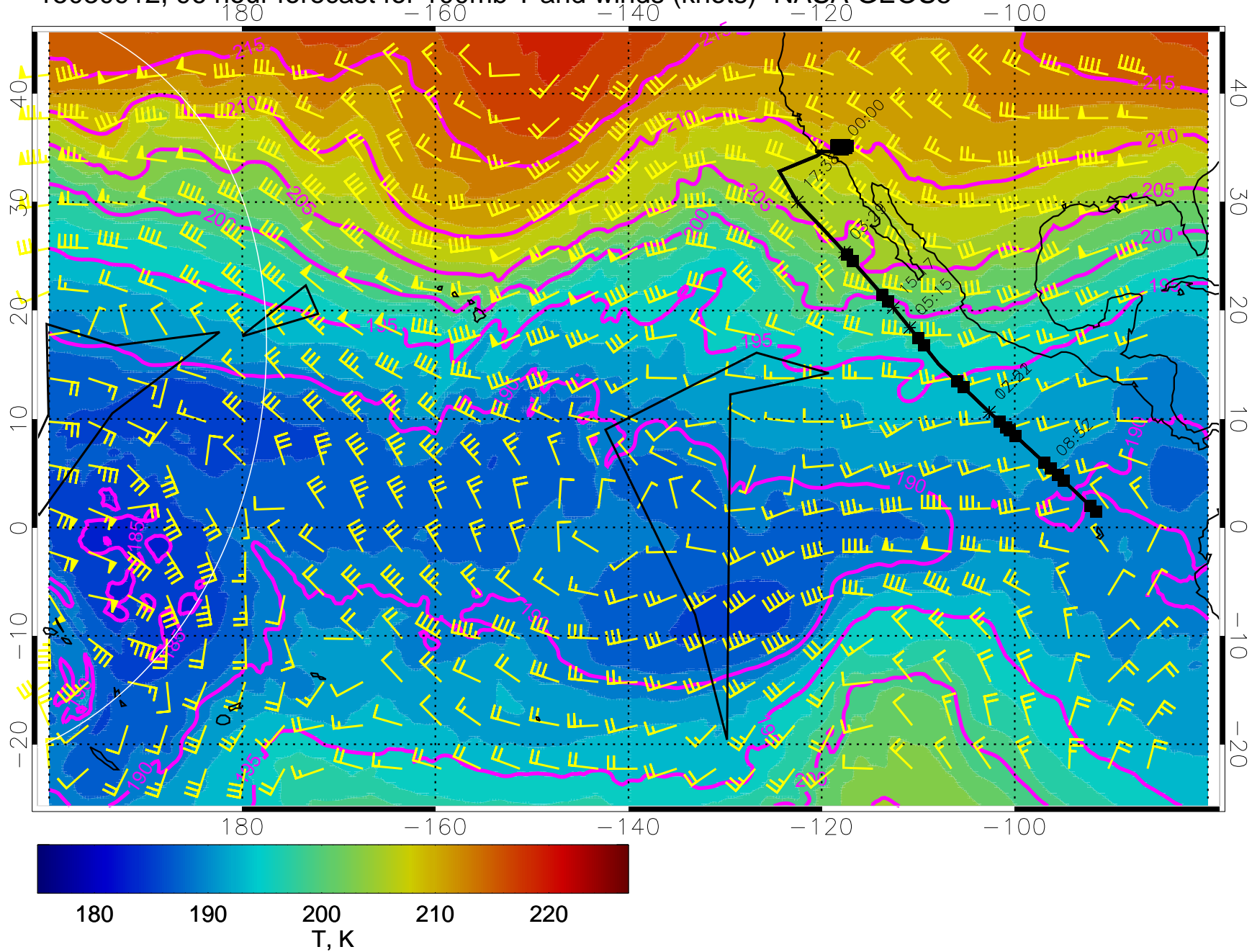
15030900, 84 hour forecast for 100mb T and winds (knots)- NASA GEOS5



15030906, 90 hour forecast for 100mb T and winds (knots)- NASA GEOS5

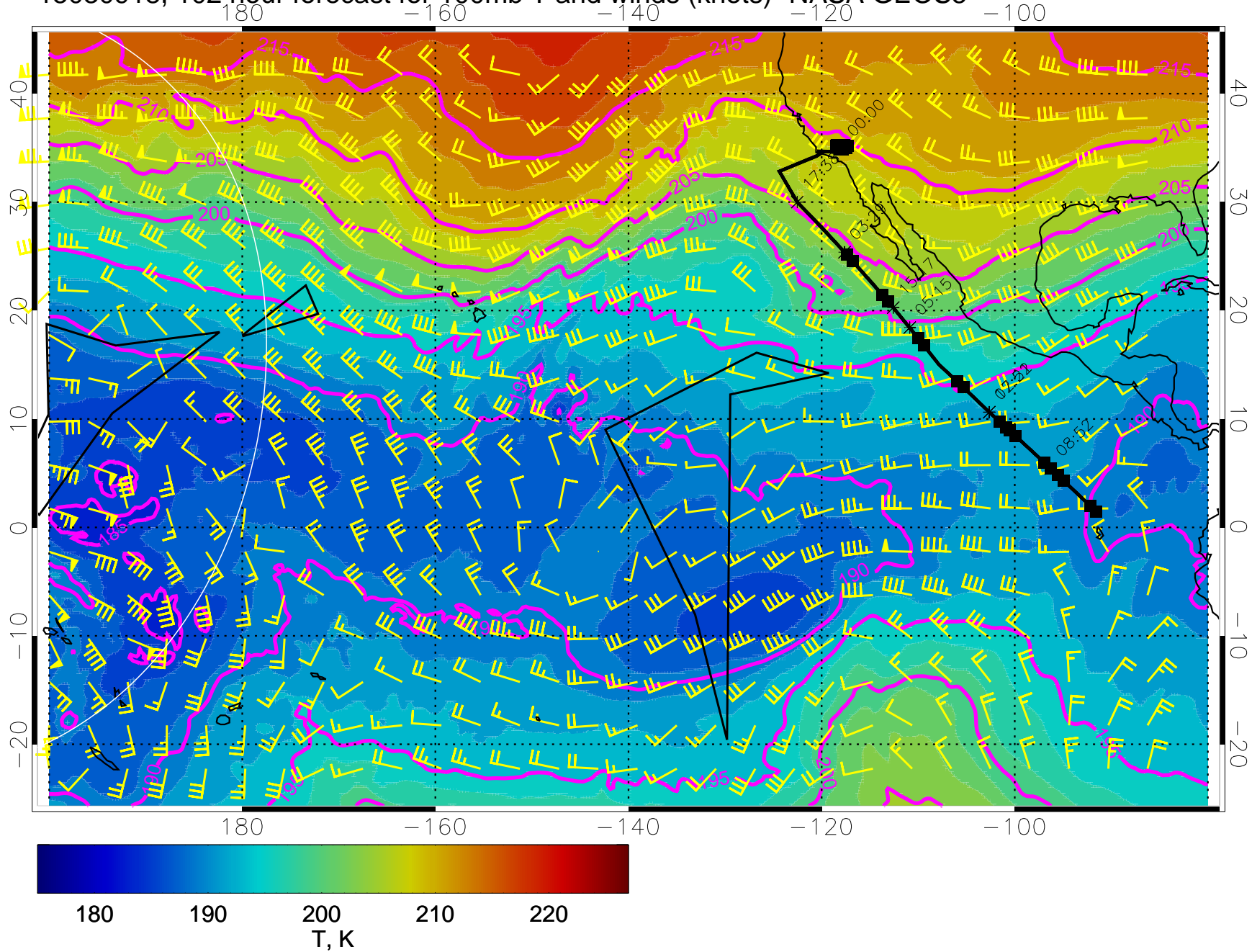


15030912, 96 hour forecast for 100mb T and winds (knots)- NASA GEOS5

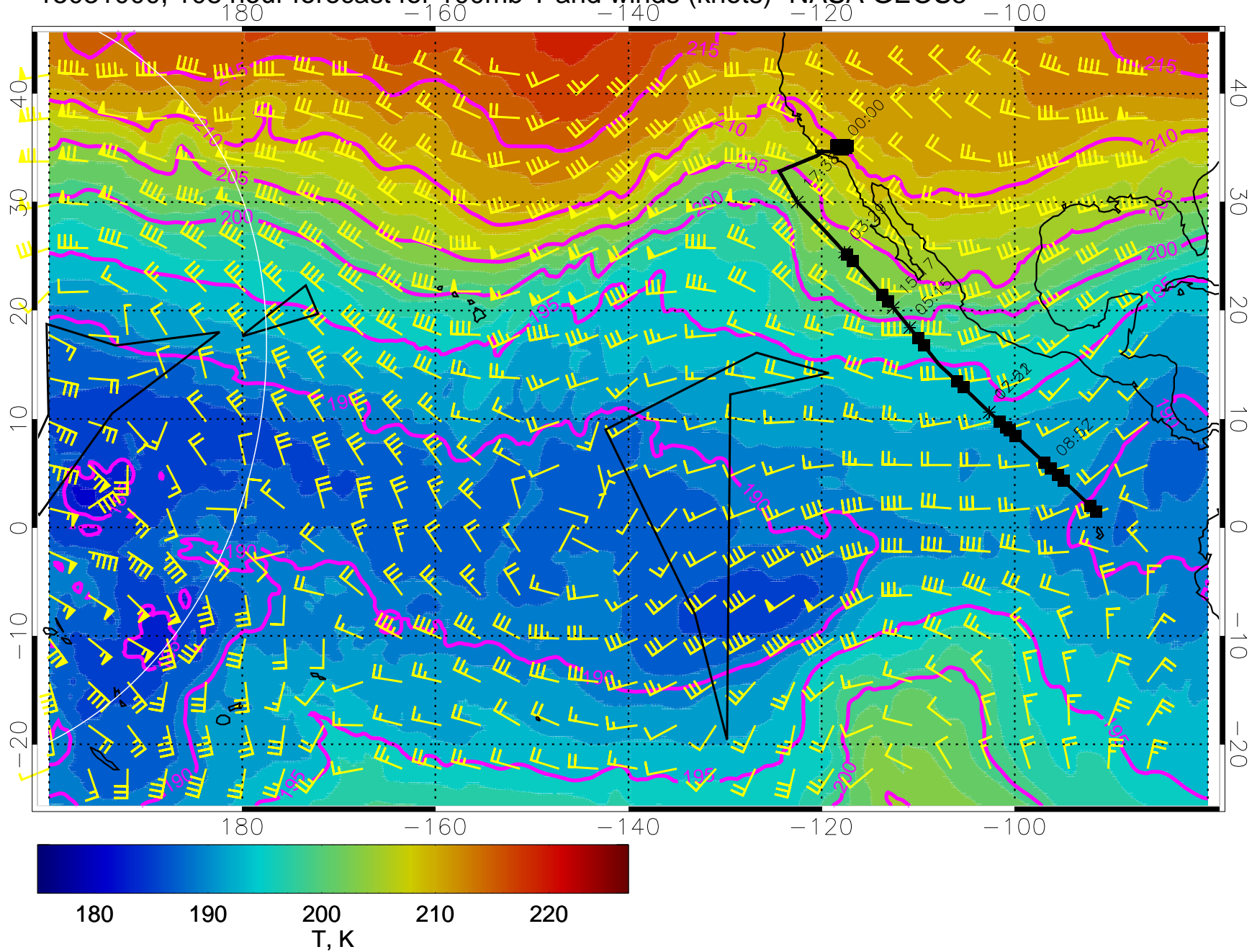




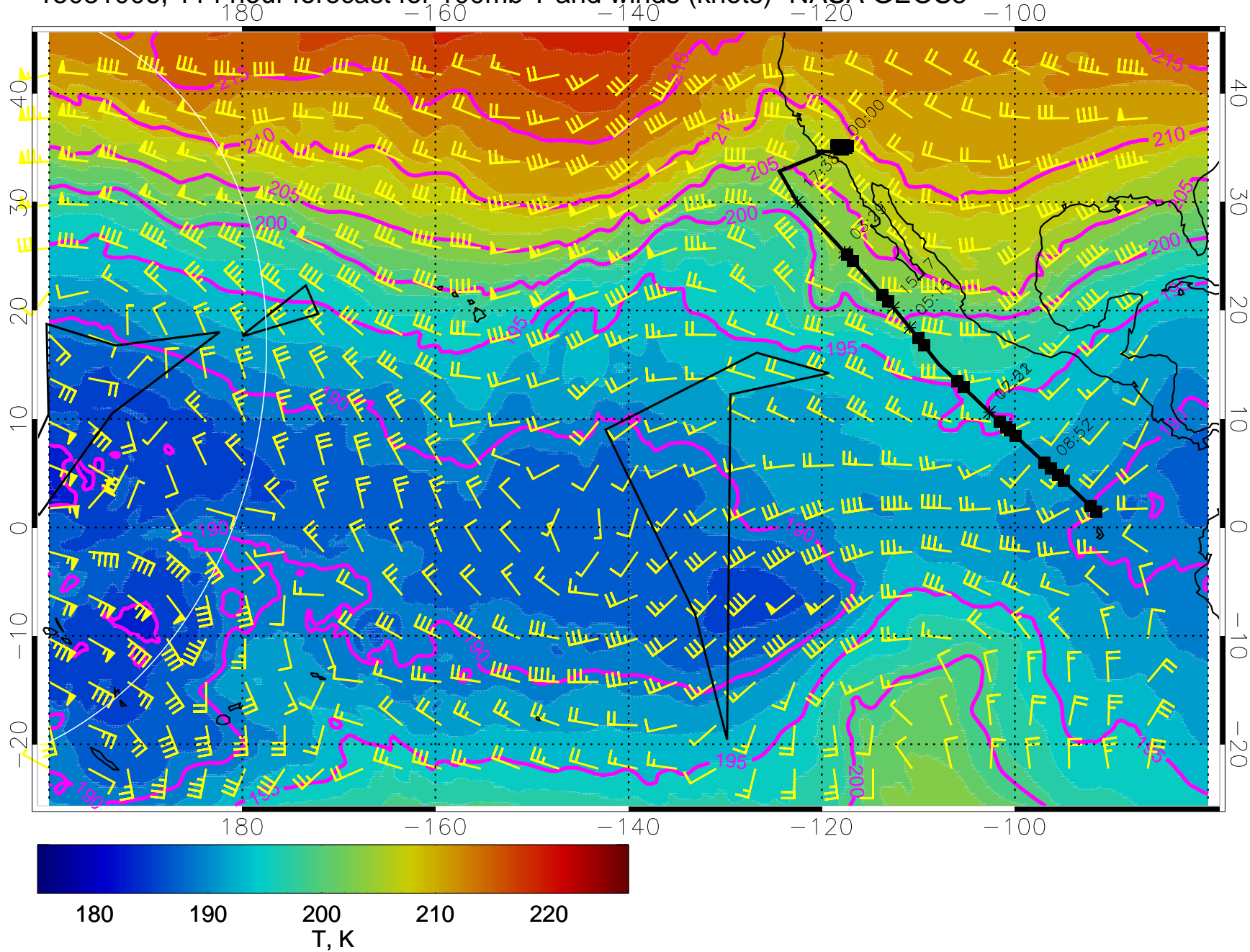
15030918, 102 hour forecast for 100mb T and winds (knots)- NASA GEOS5



15031000, 108 hour forecast for 100mb T and winds (knots)- NASA GEOS5



15031006, 114 hour forecast for 100mb T and winds (knots)- NASA GEOS5





15031012, 120 hour forecast for 100mb T and winds (knots)- NASA GEOS5

