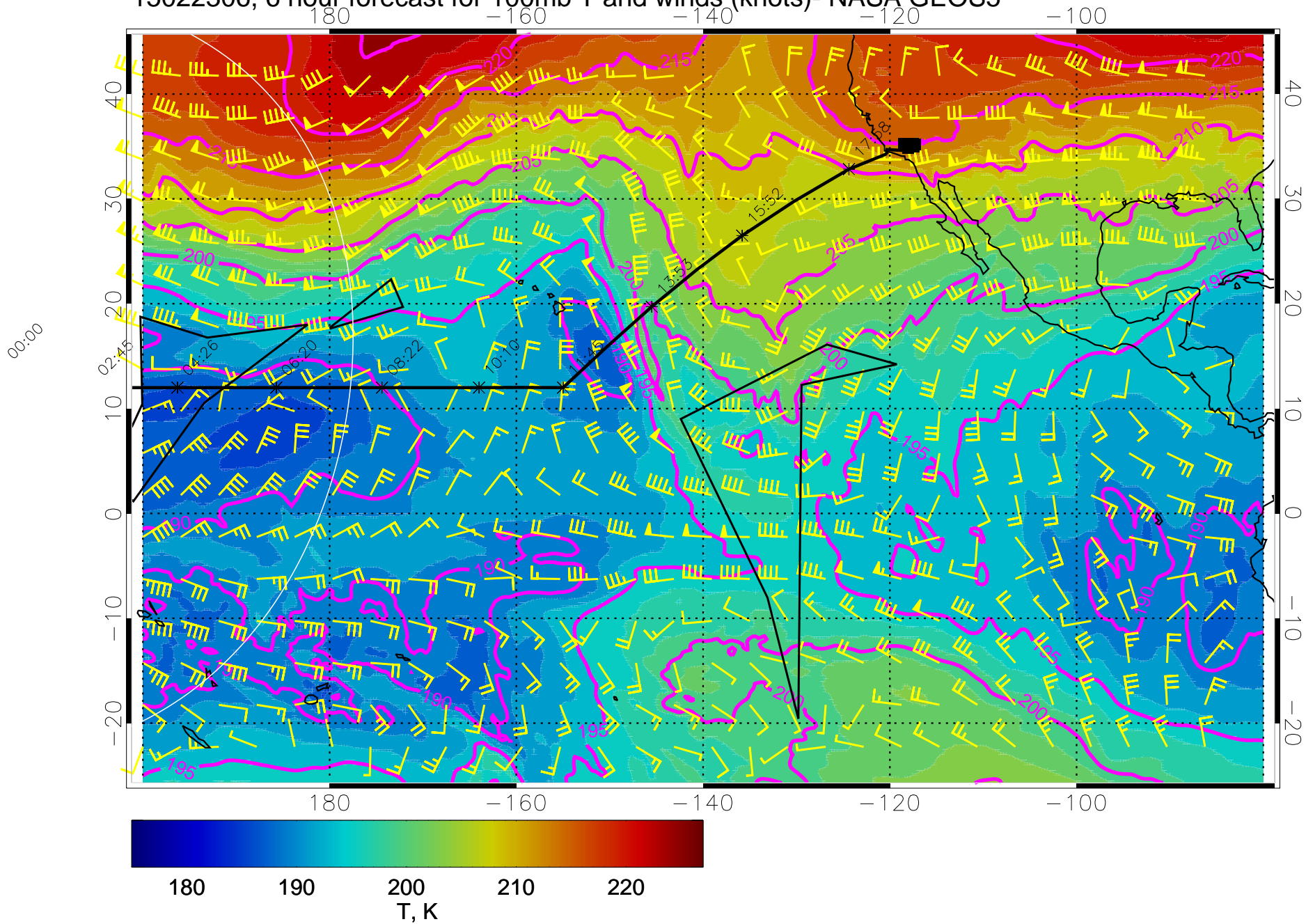
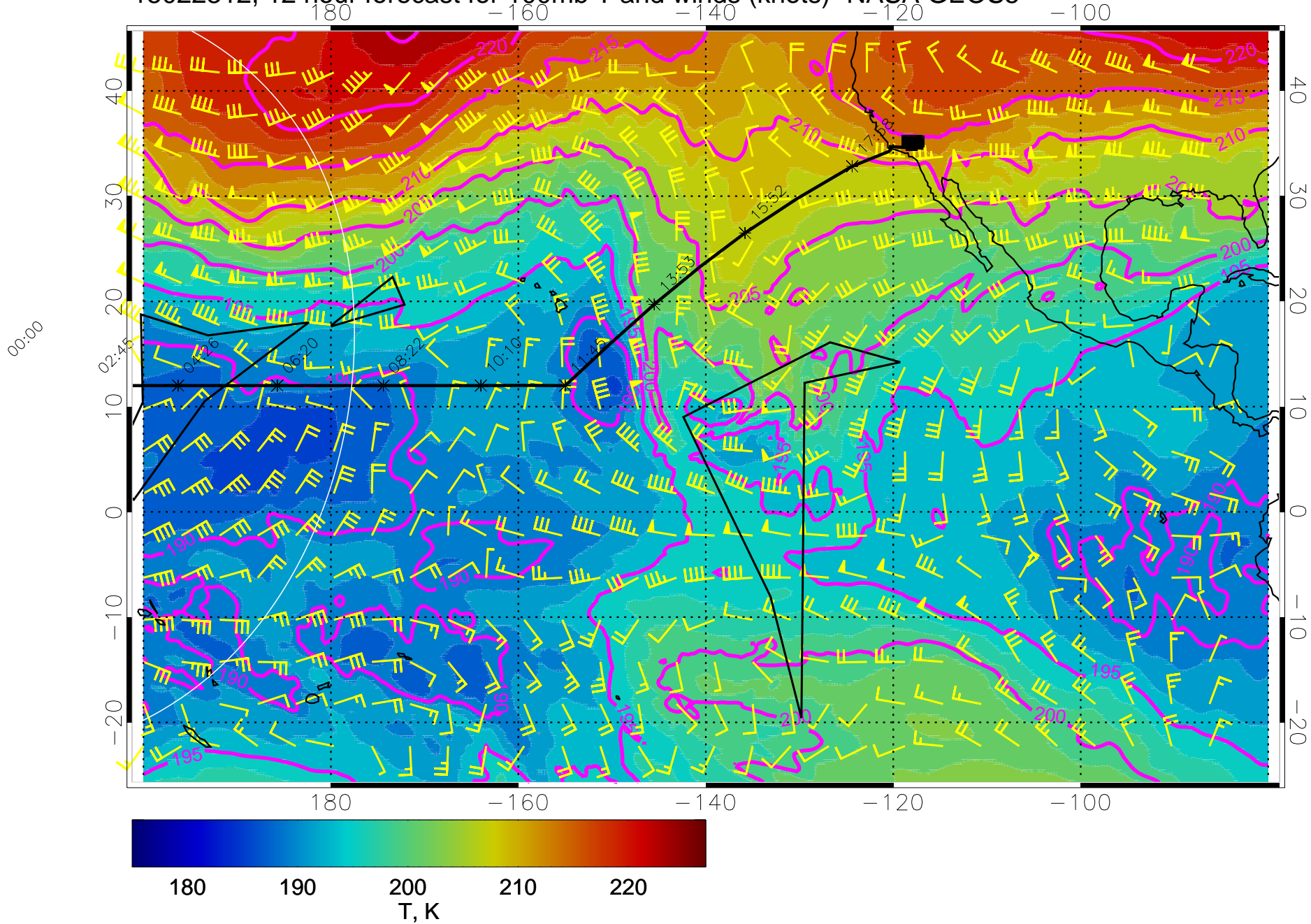


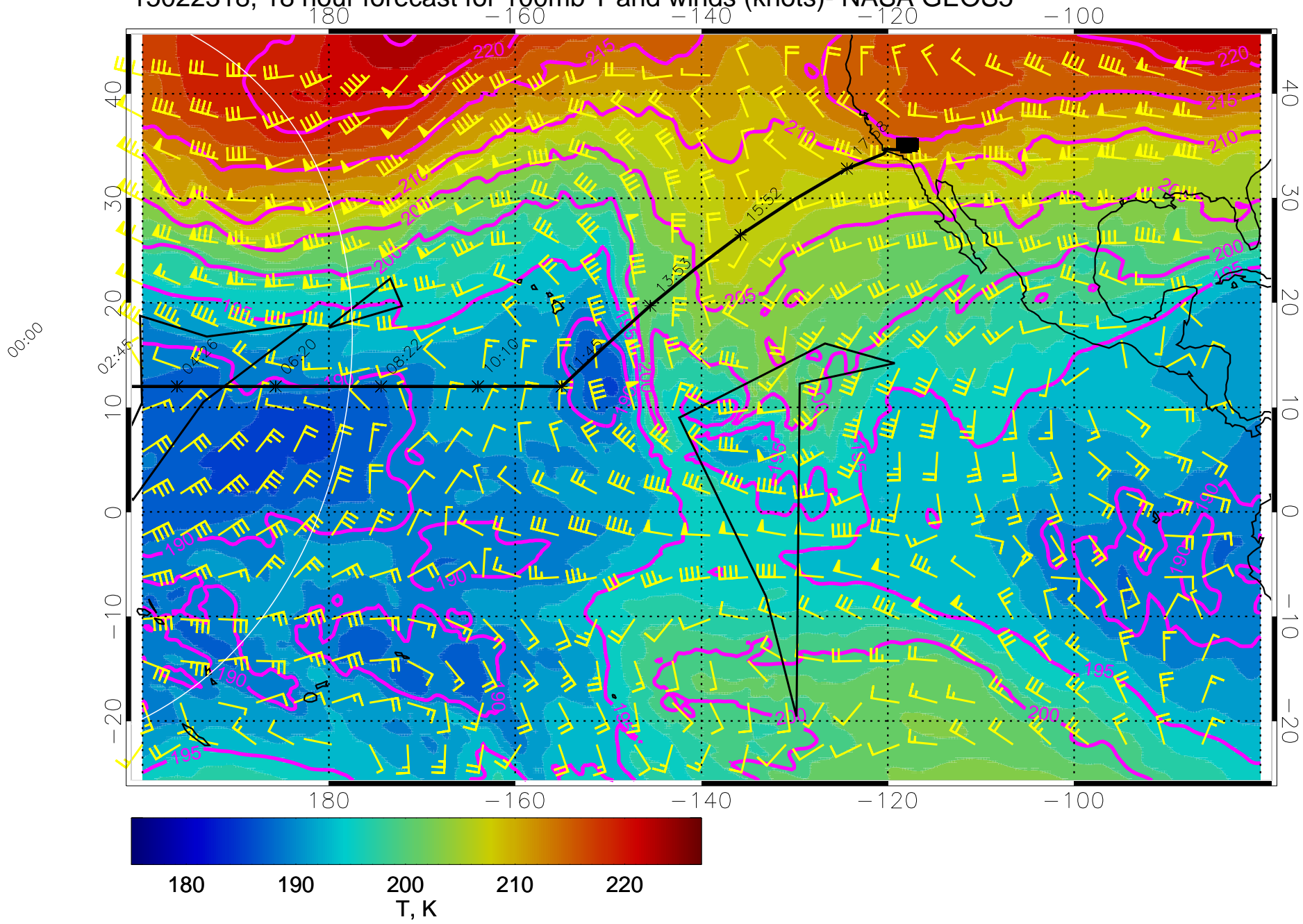
15022306, 6 hour forecast for 100mb T and winds (knots)- NASA GEOS5



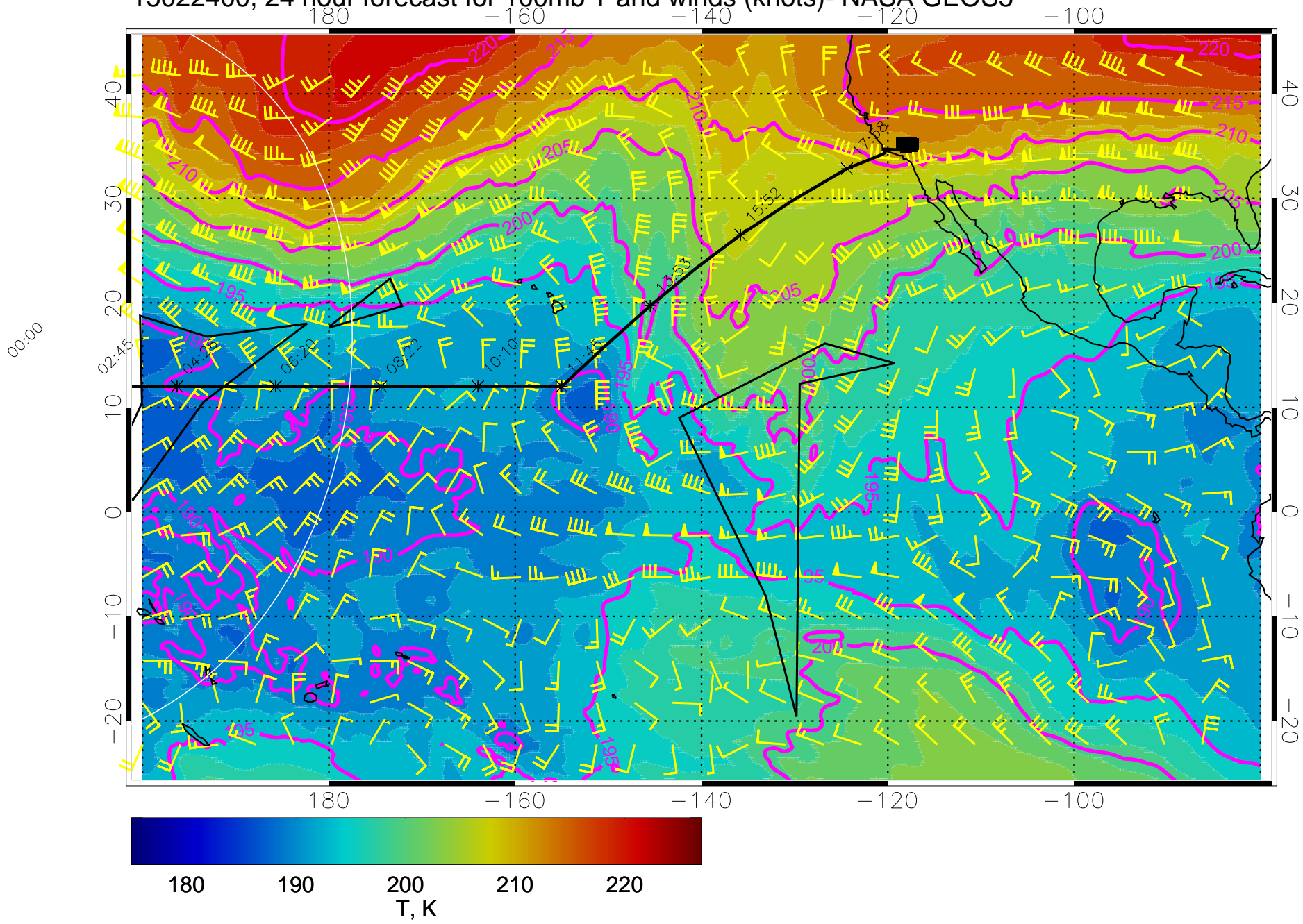
15022312, 12 hour forecast for 100mb T and winds (knots)- NASA GEOS5



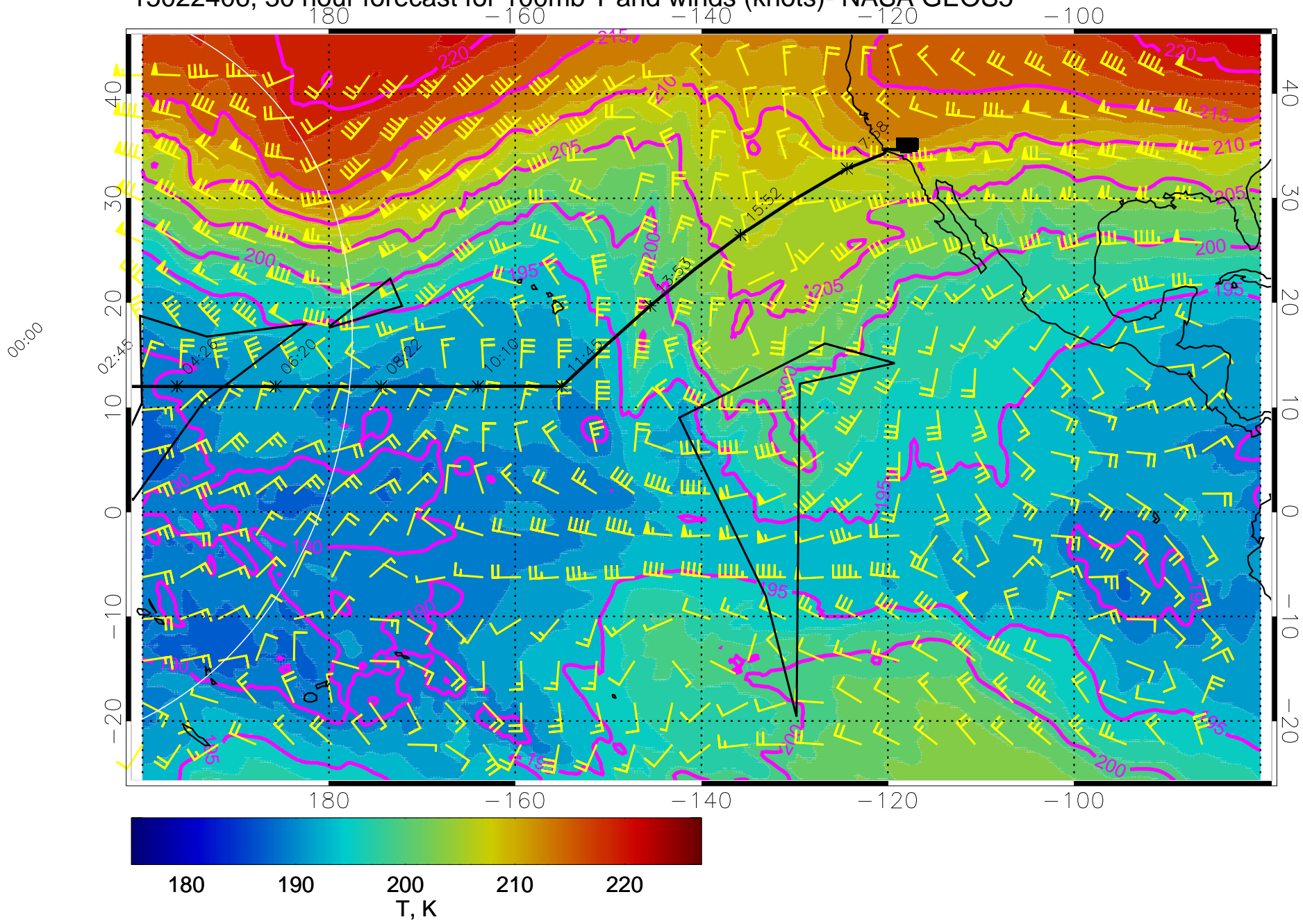
15022318, 18 hour forecast for 100mb T and winds (knots)- NASA GEOS5



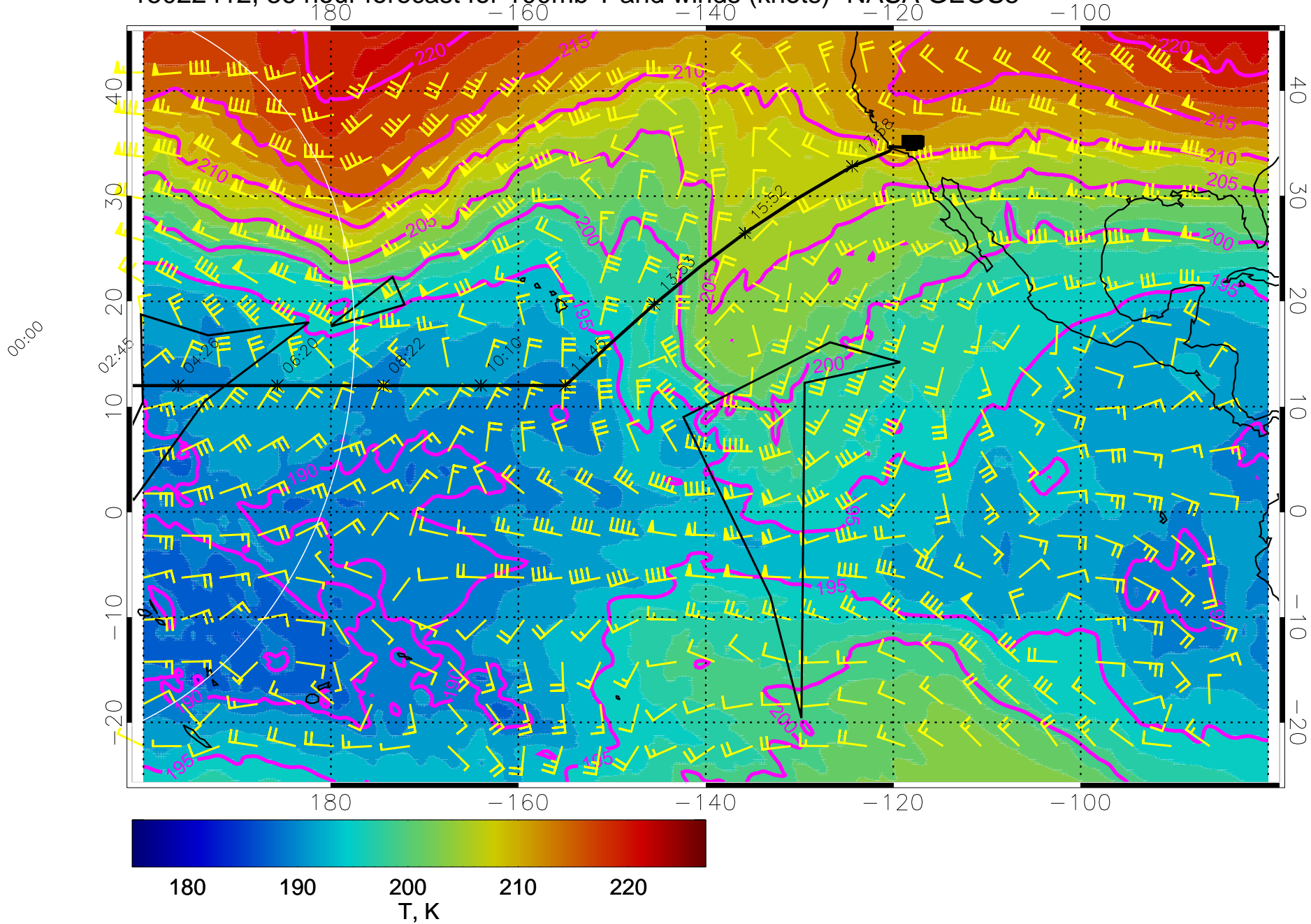
15022400, 24 hour forecast for 100mb T and winds (knots)- NASA GEOS5



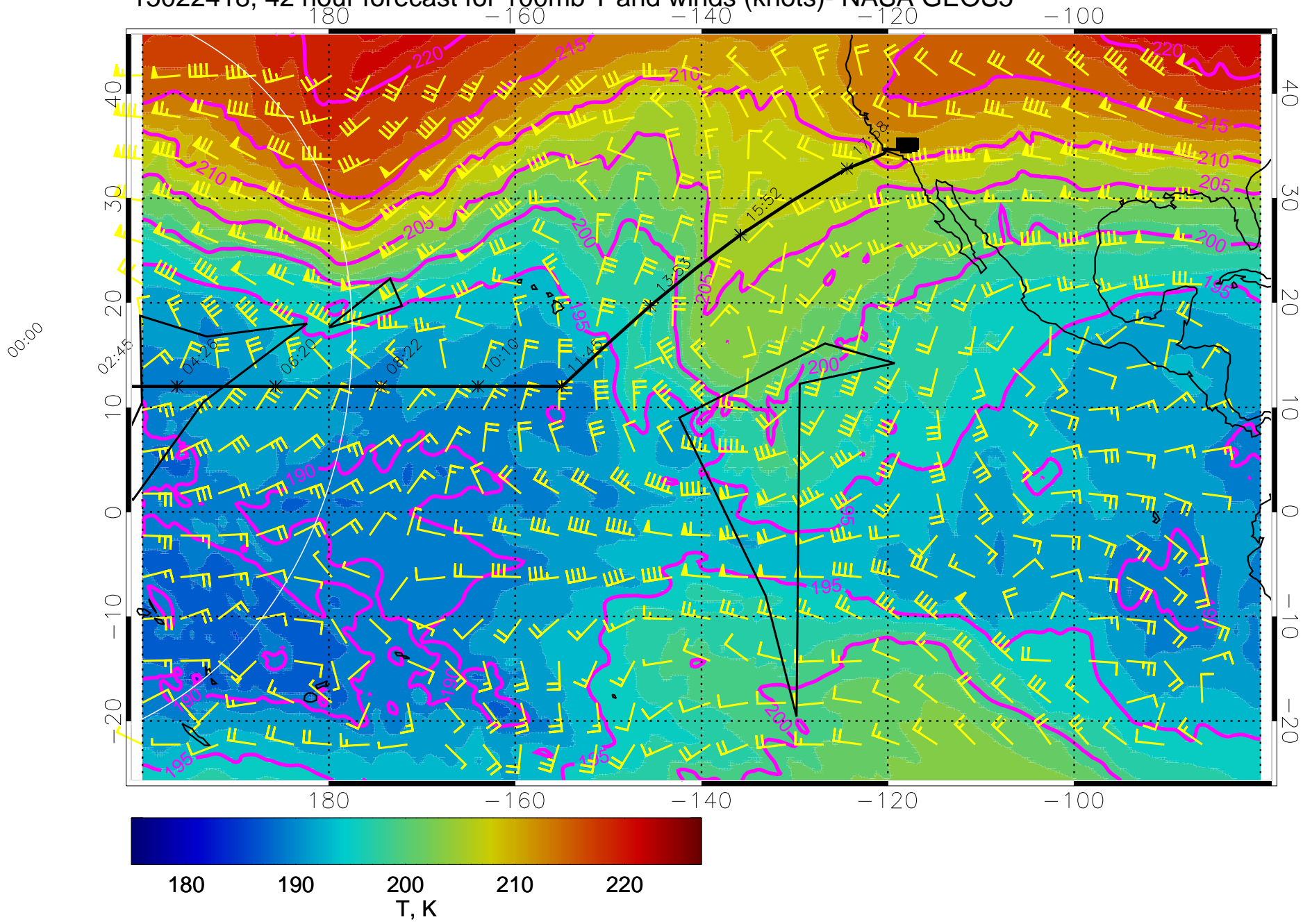
15022406, 30 hour forecast for 100mb T and winds (knots)- NASA GEOS5



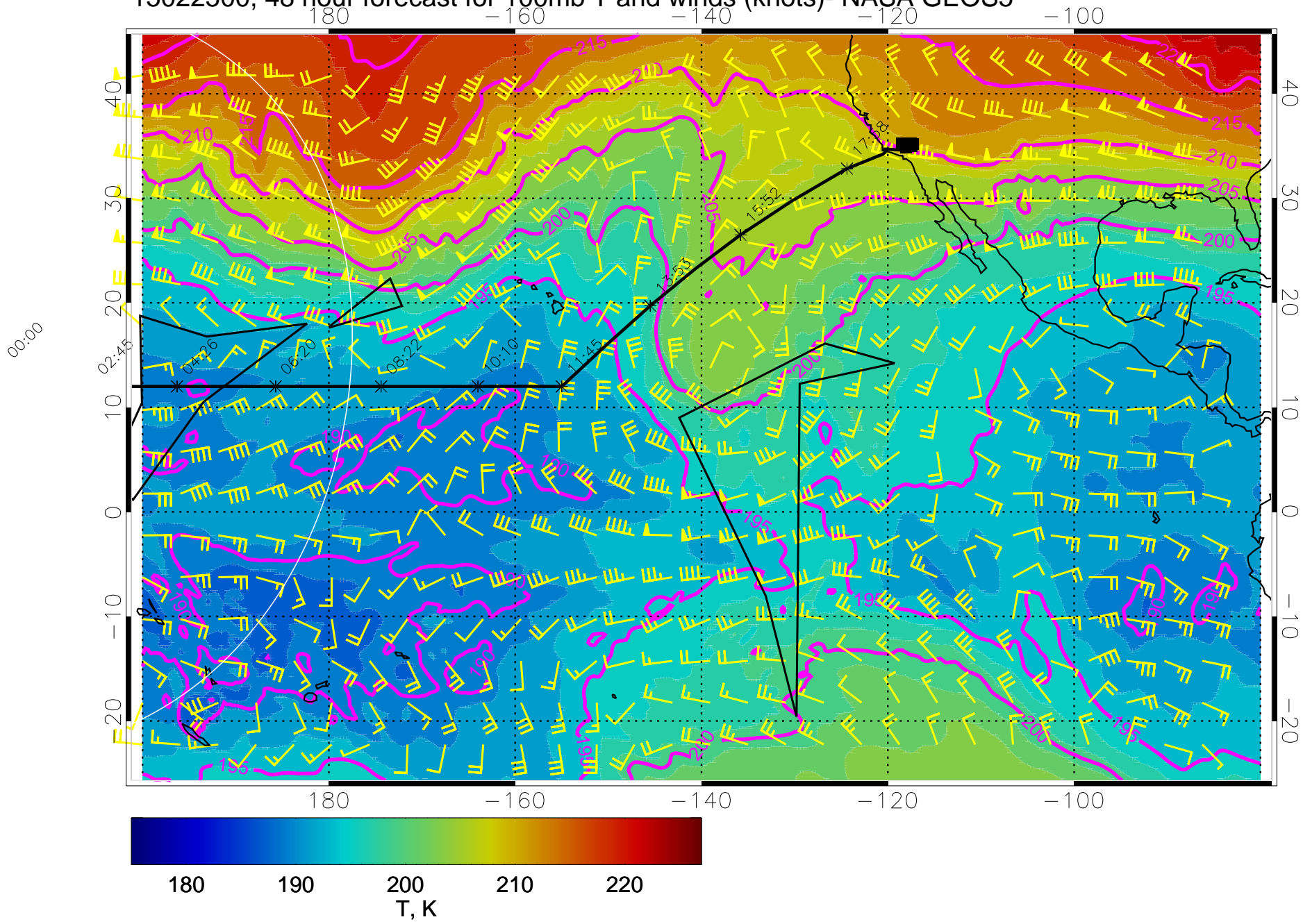
15022412, 36 hour forecast for 100mb T and winds (knots)- NASA GEOS5



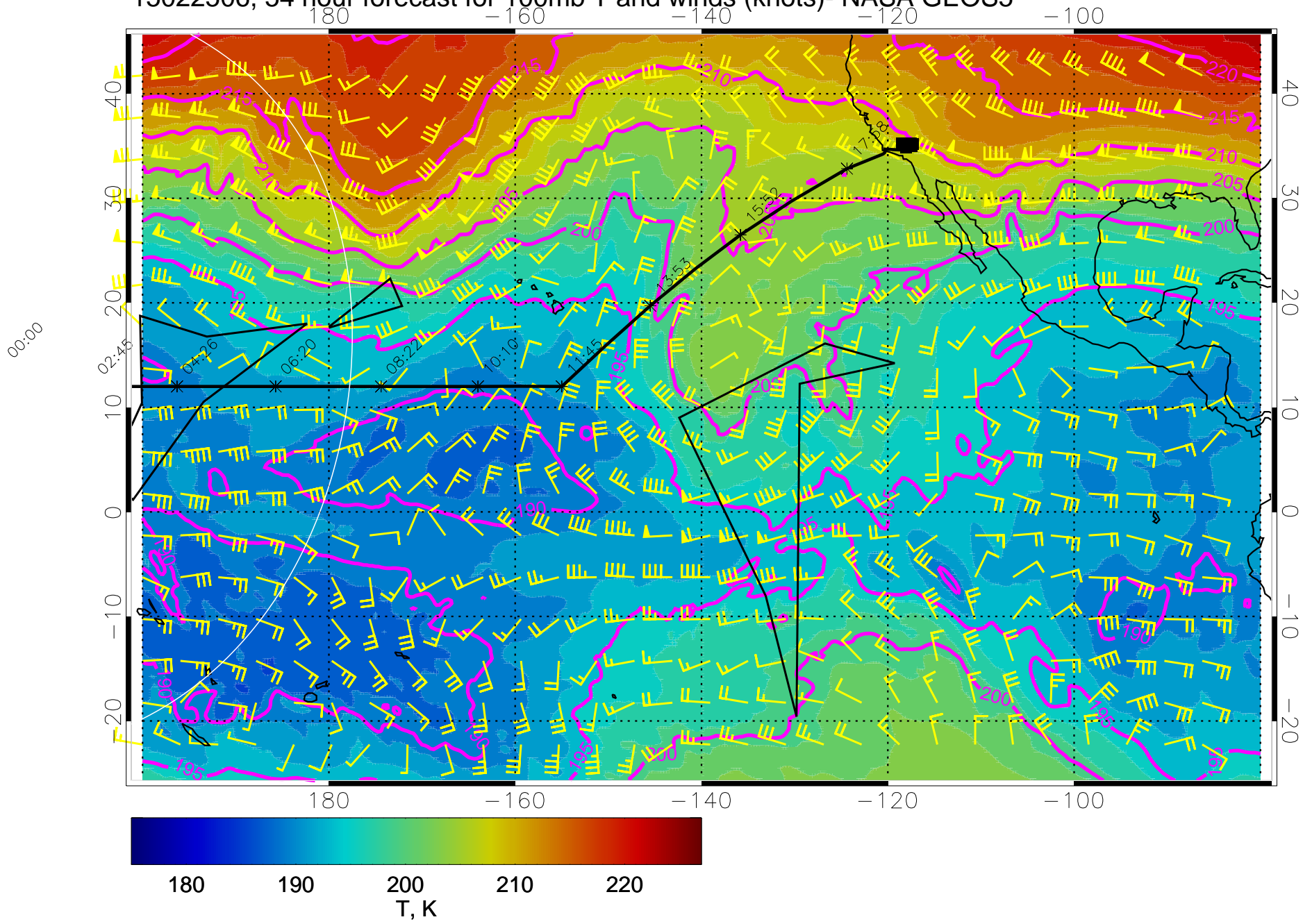
15022418, 42 hour forecast for 100mb T and winds (knots)- NASA GEOS5



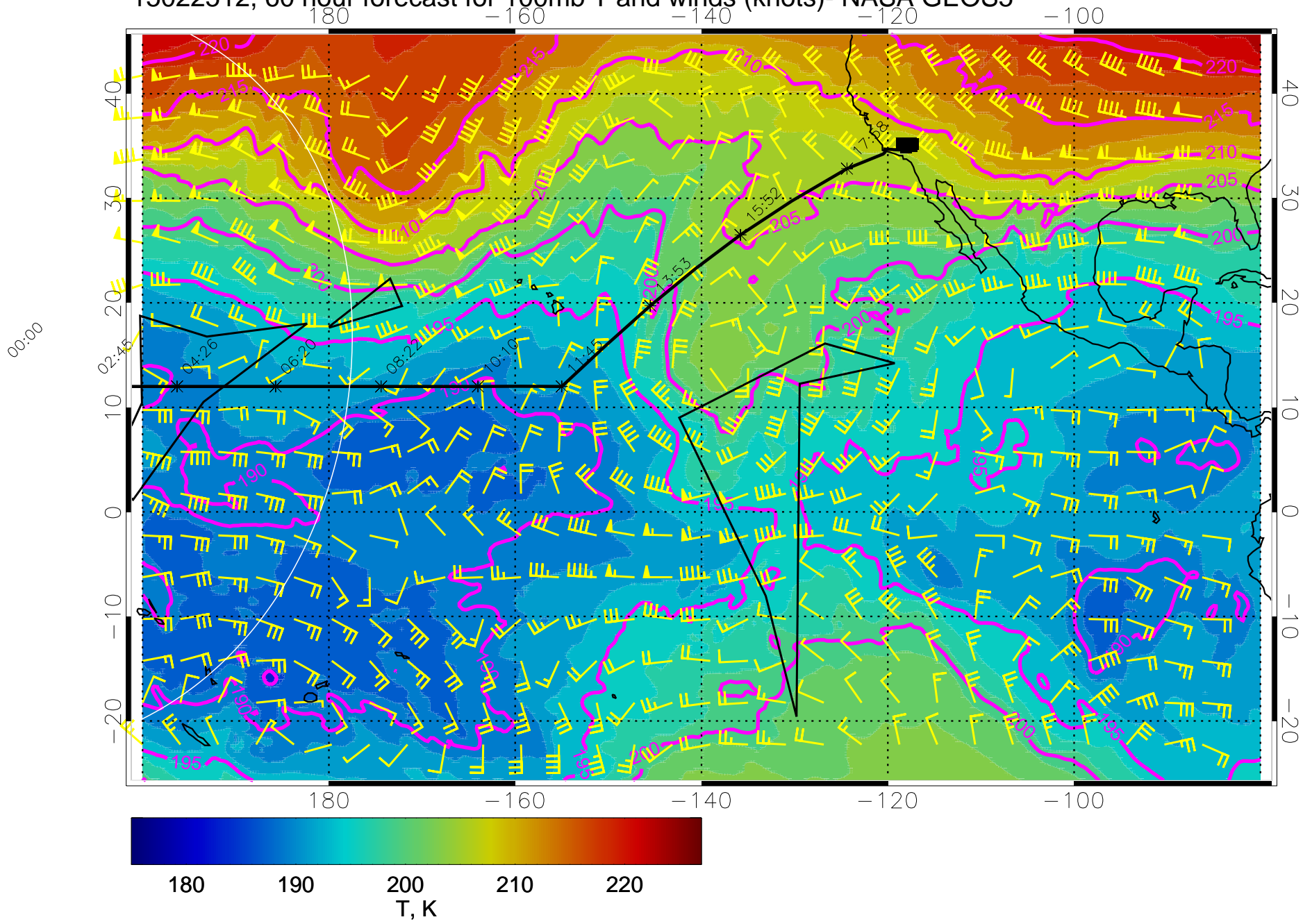
15022500, 48 hour forecast for 100mb T and winds (knots)- NASA GEOS5



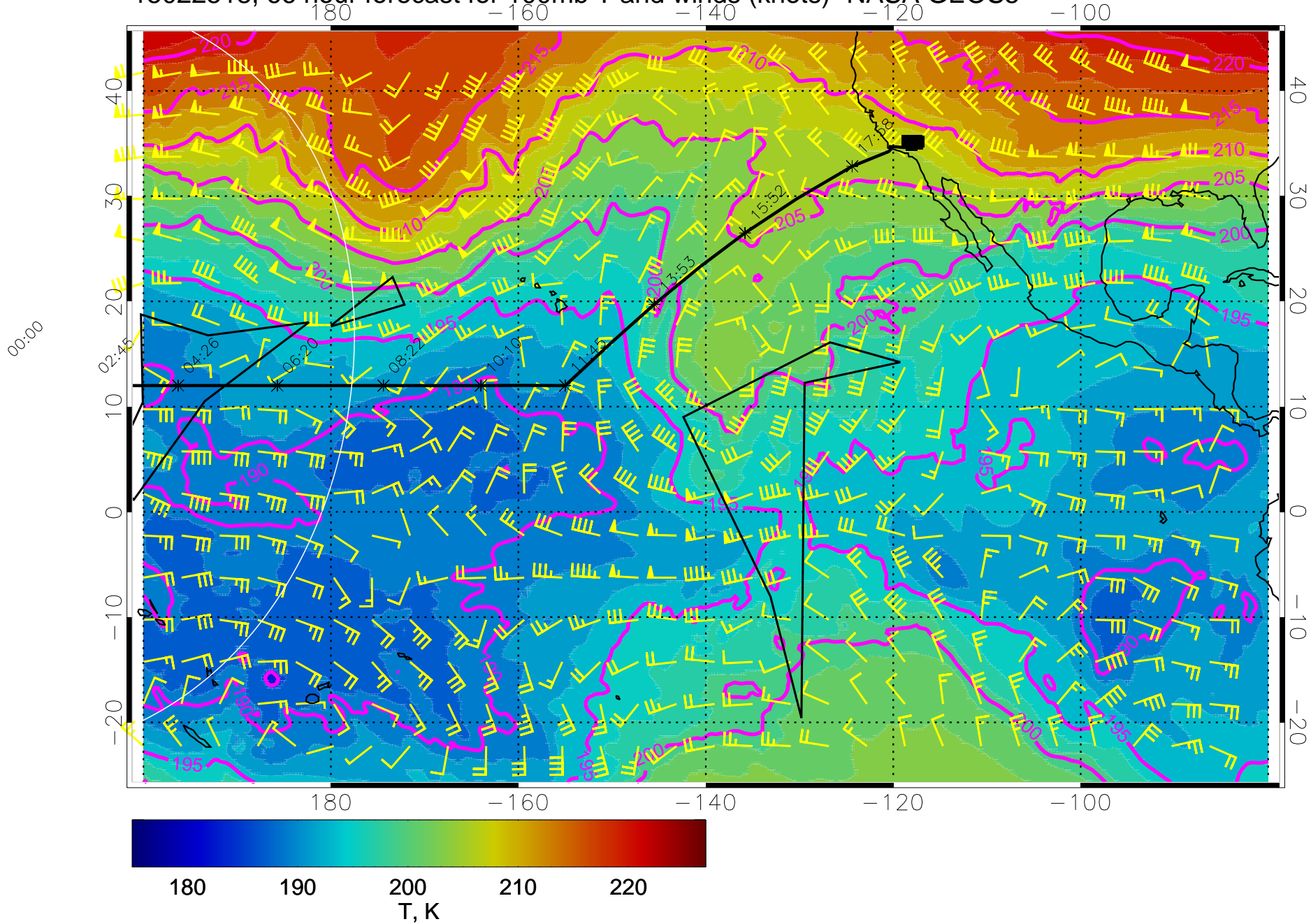
15022506, 54 hour forecast for 100mb T and winds (knots)- NASA GEOS5



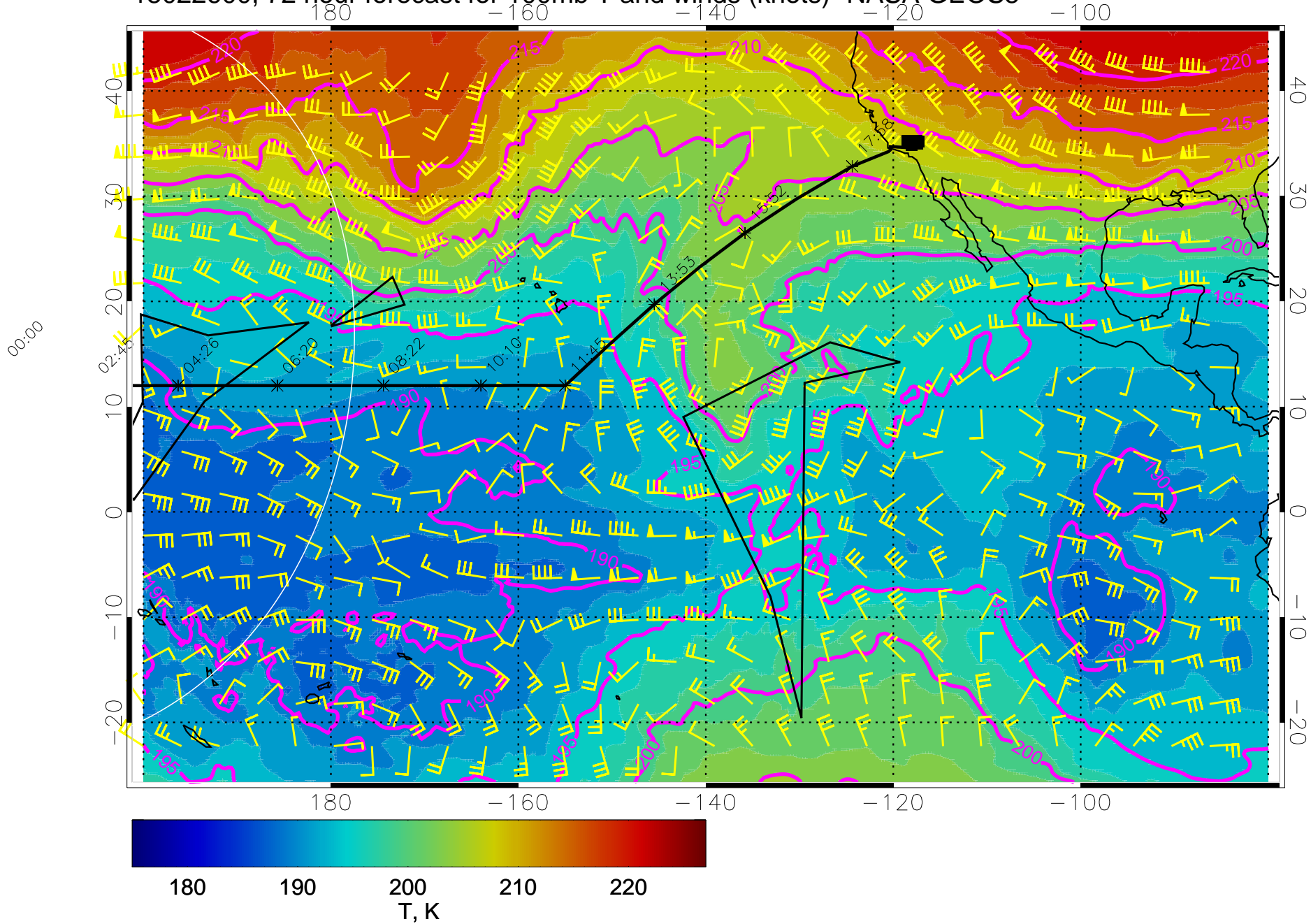
15022512, 60 hour forecast for 100mb T and winds (knots)- NASA GEOS5



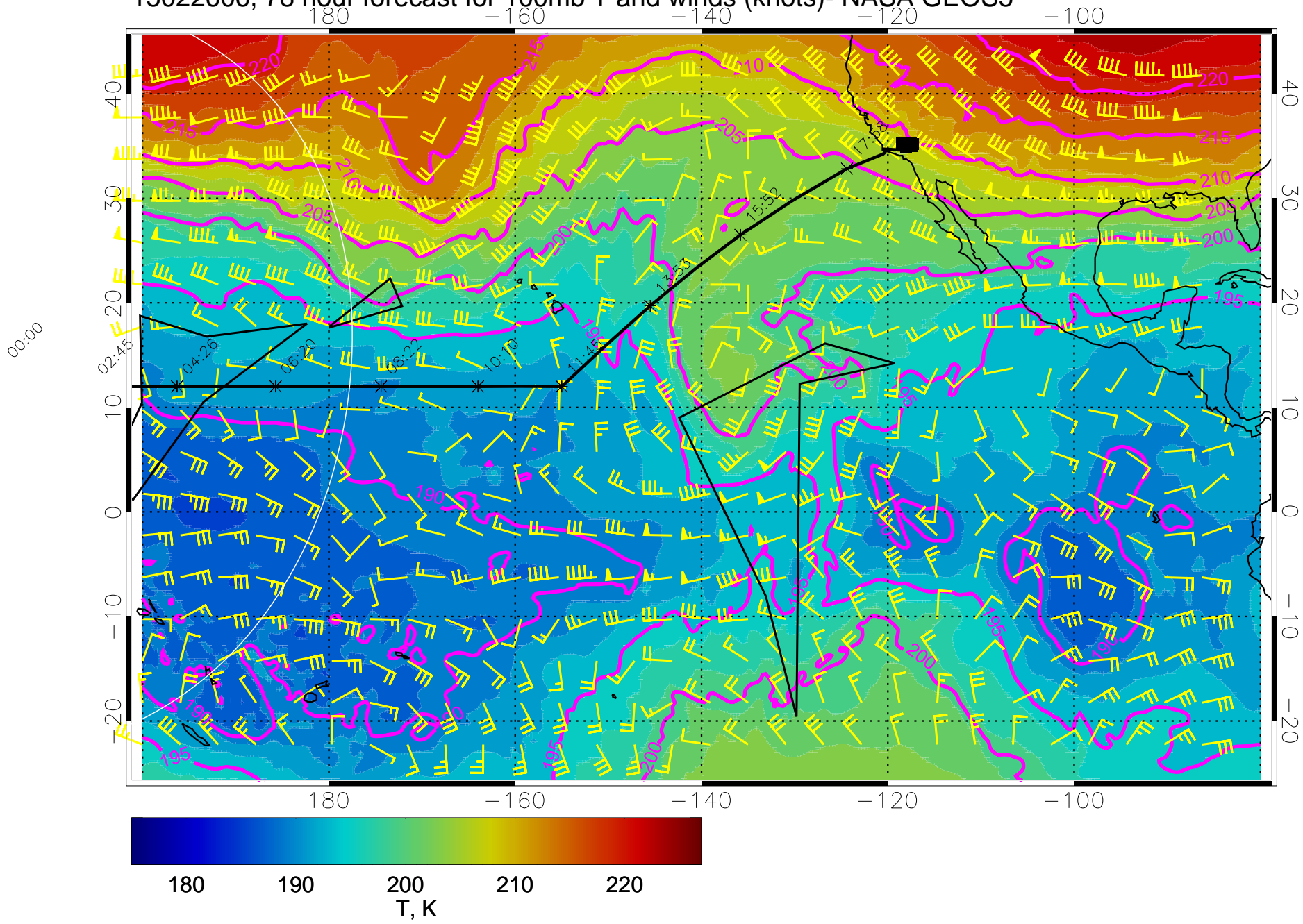
15022518, 66 hour forecast for 100mb T and winds (knots)- NASA GEOS5



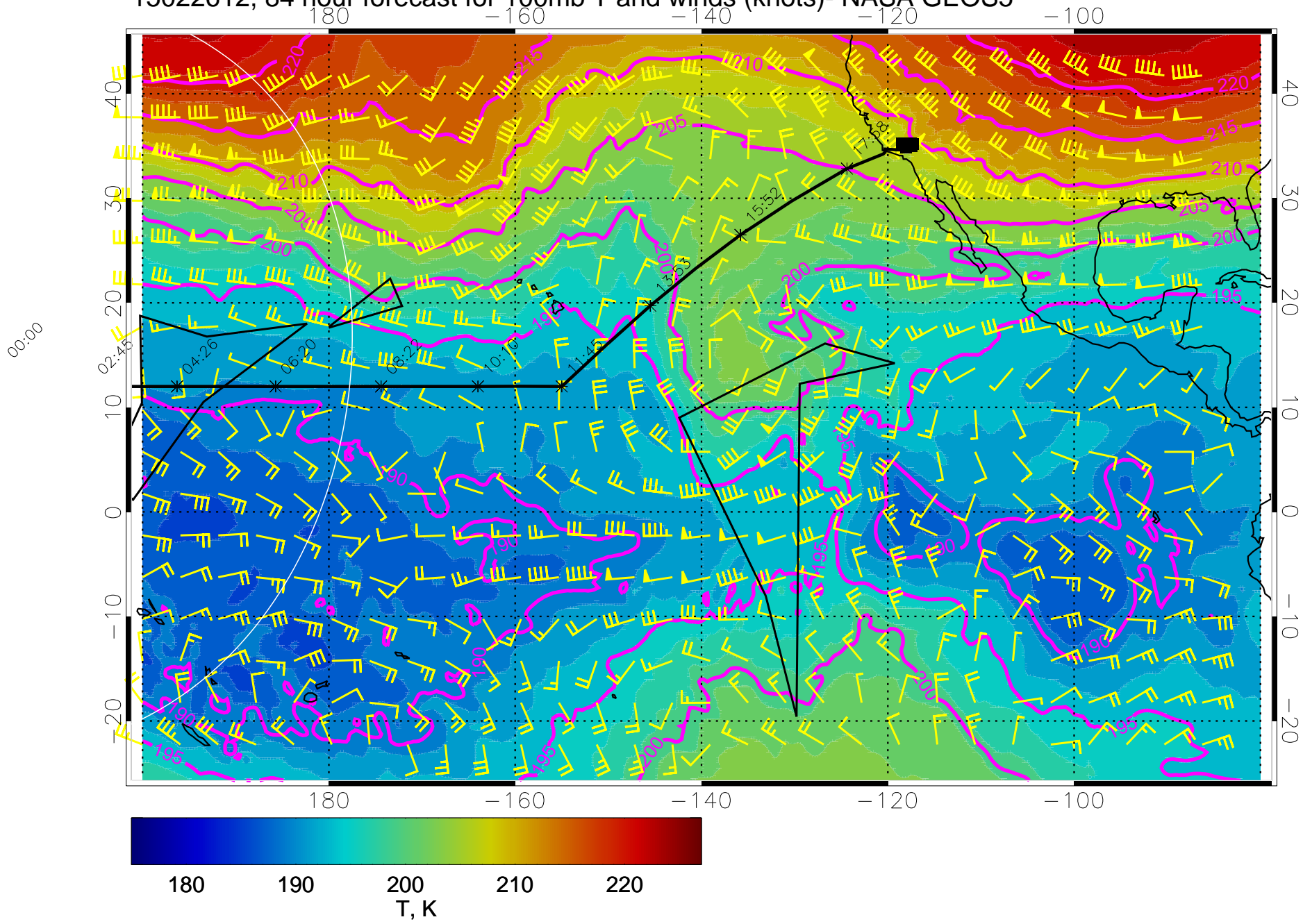
15022600, 72 hour forecast for 100mb T and winds (knots)- NASA GEOS5



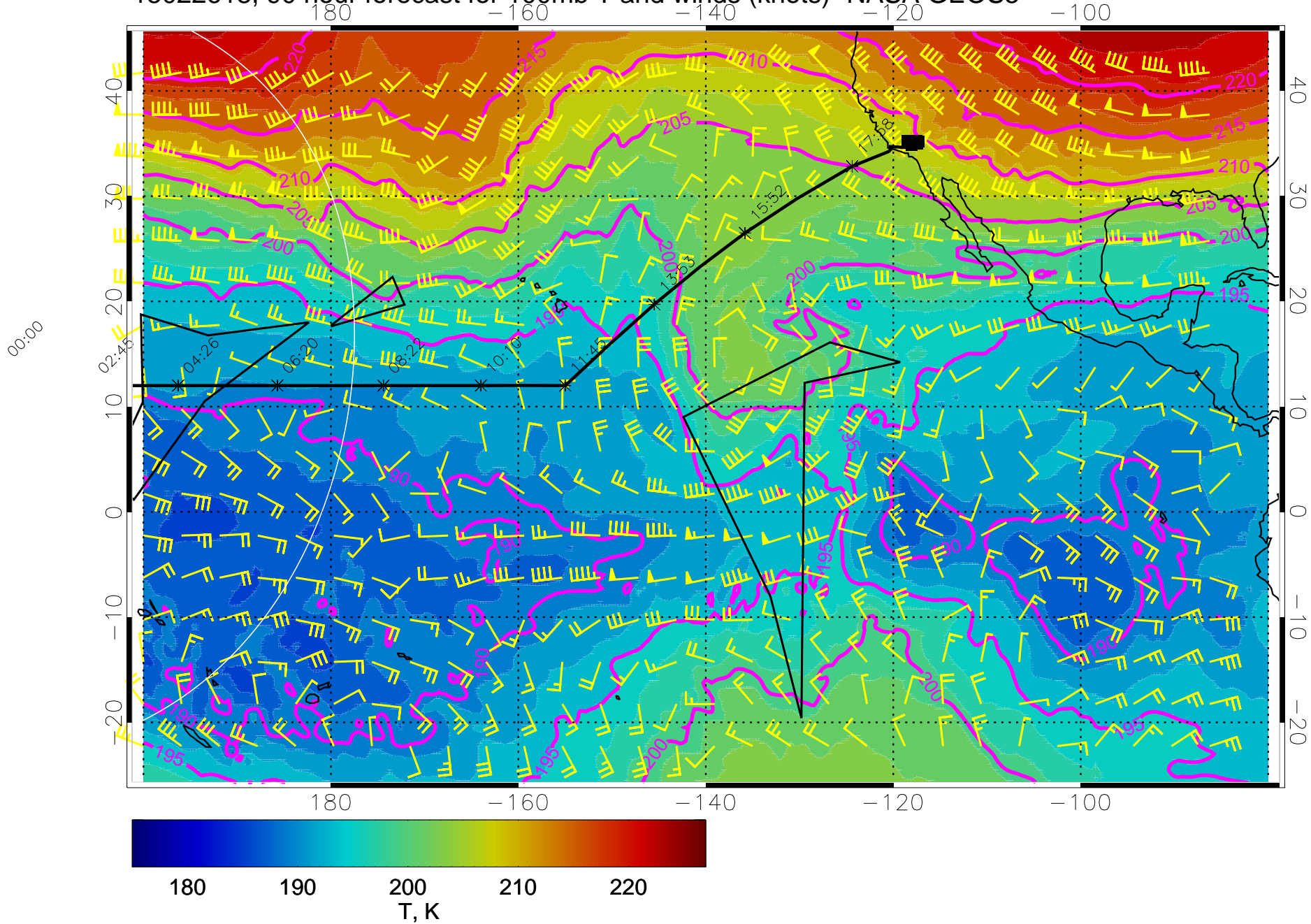
15022606, 78 hour forecast for 100mb T and winds (knots)- NASA GEOS5



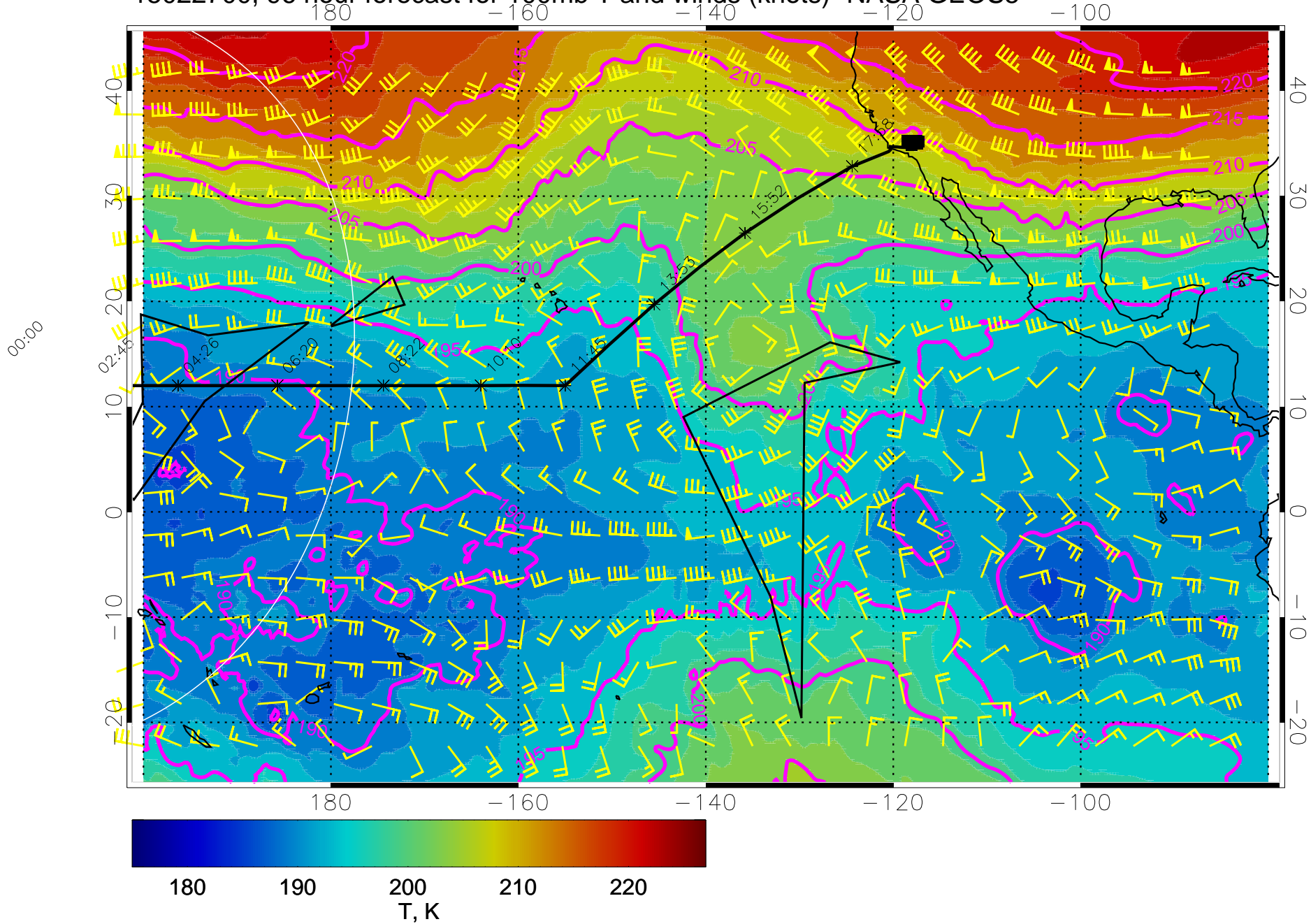
15022612, 84 hour forecast for 100mb T and winds (knots)- NASA GEOS5



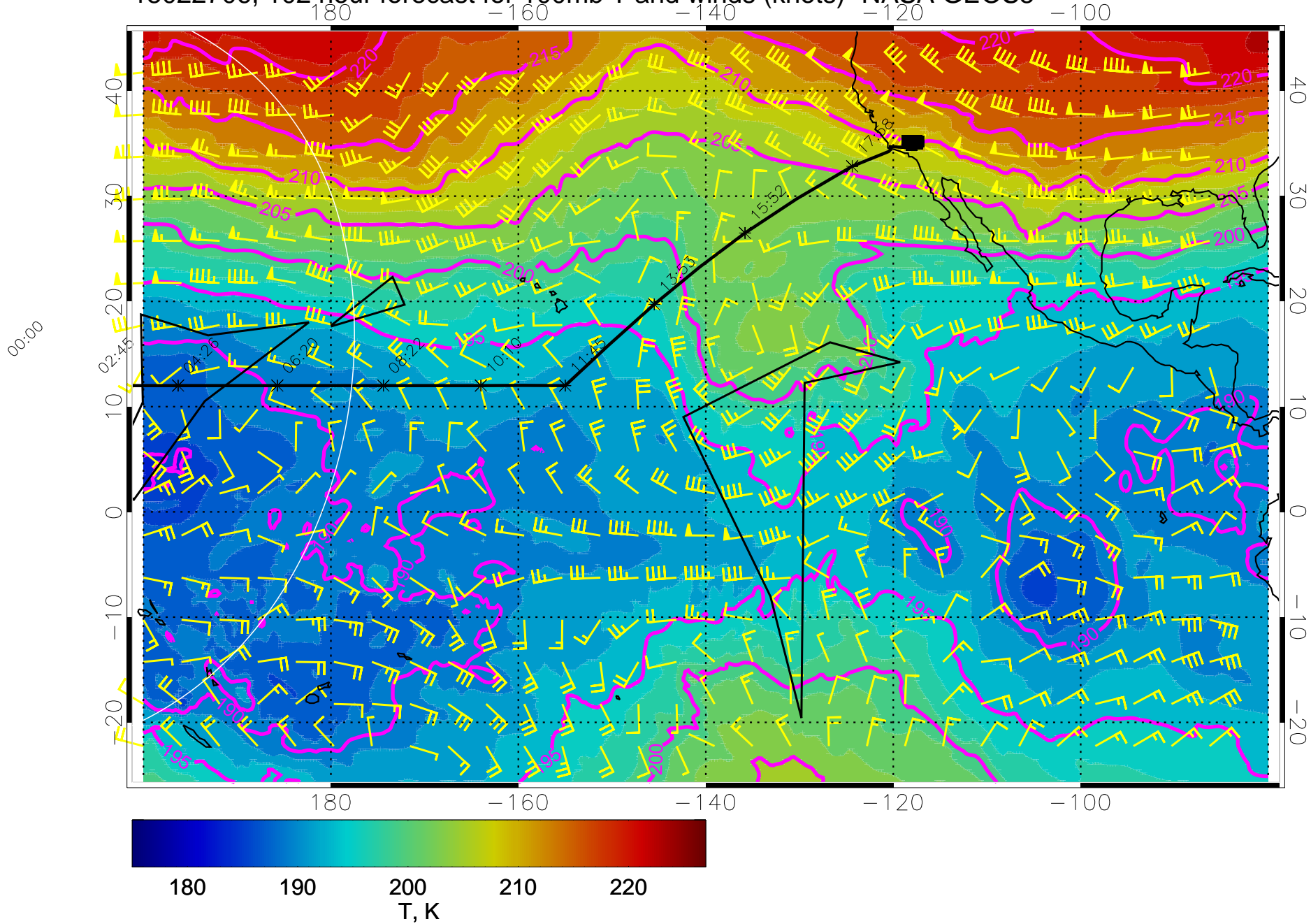
15022618, 90 hour forecast for 100mb T and winds (knots)- NASA GEOS5



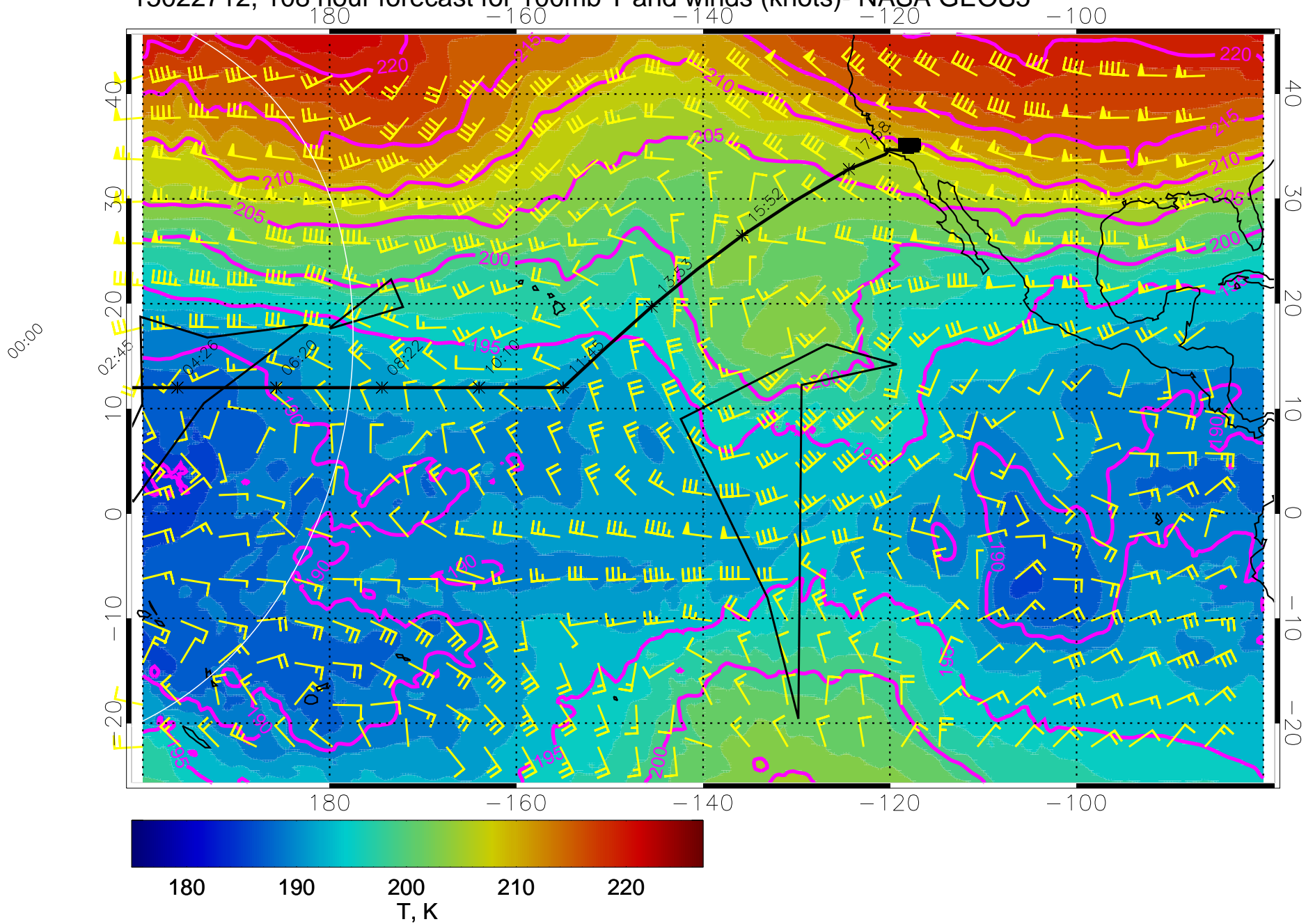
15022700, 96 hour forecast for 100mb T and winds (knots)- NASA GEOS5



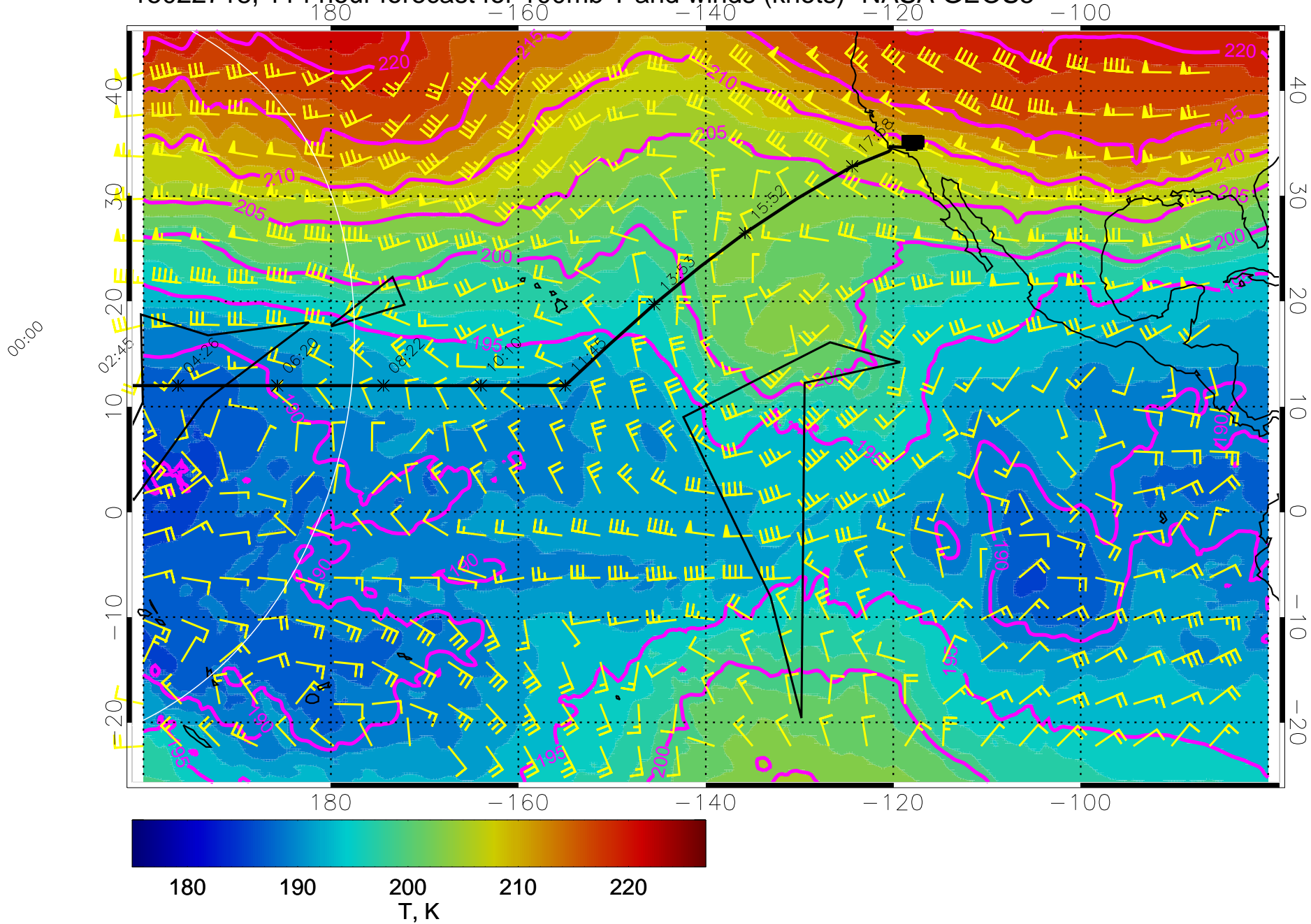
15022706, 102 hour forecast for 100mb T and winds (knots)- NASA GEOS5



15022712, 108 hour forecast for 100mb T and winds (knots)- NASA GEOS5



15022718, 114 hour forecast for 100mb T and winds (knots)- NASA GEOS5



15022800, 120 hour forecast for 100mb T and winds (knots)- NASA GEOS5

