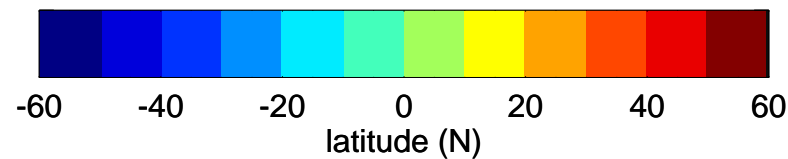
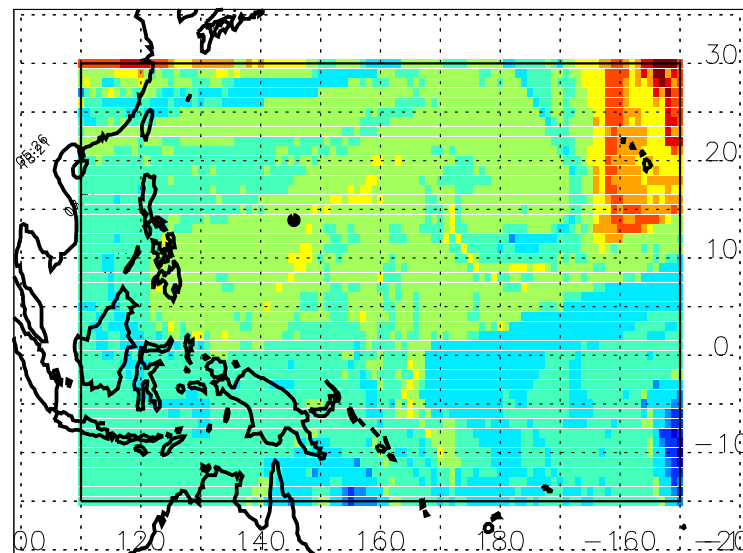
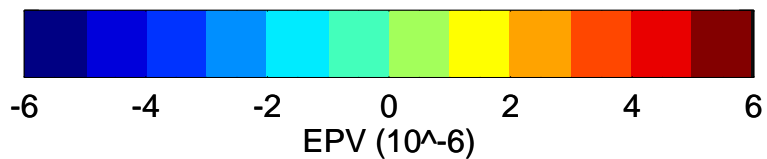
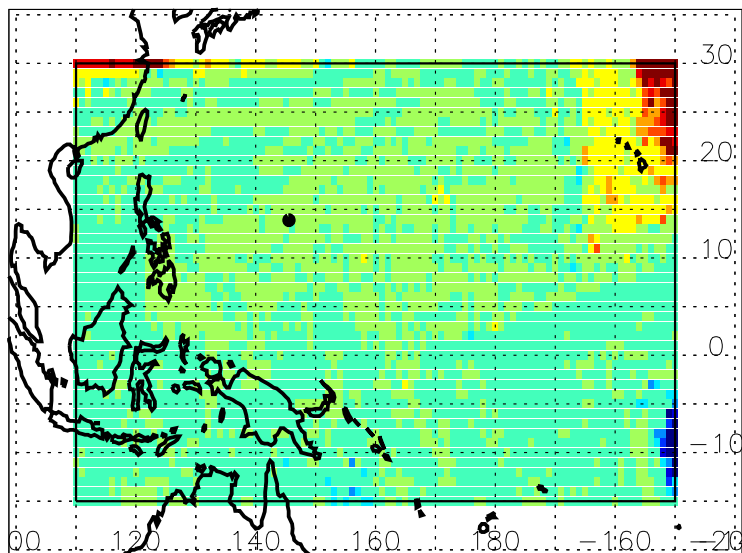


EPV and latitude of origin of the 10-day back trajectories at 43 kft level on 12/23/2013, 00Z

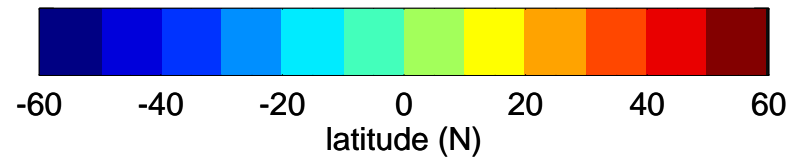
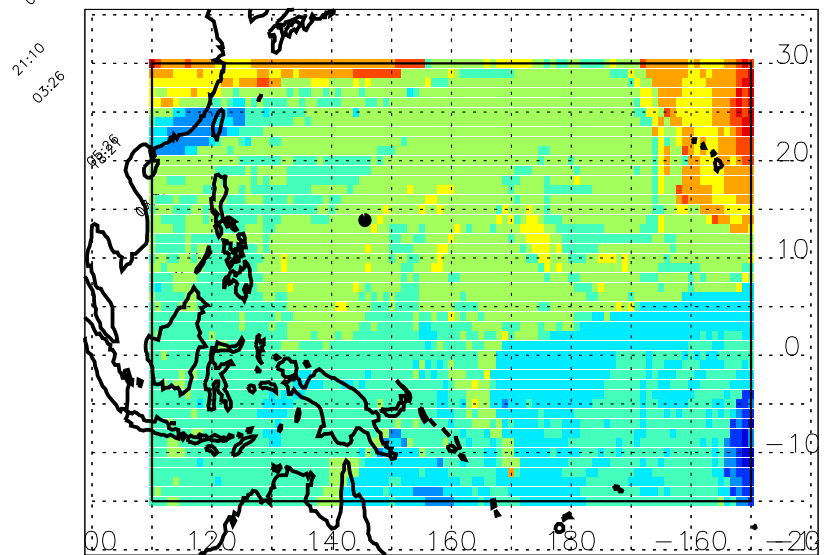
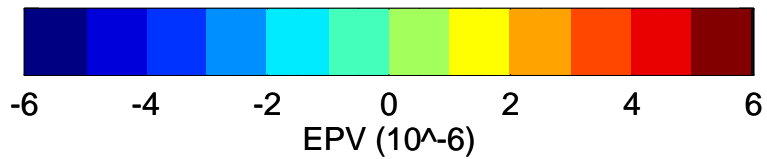
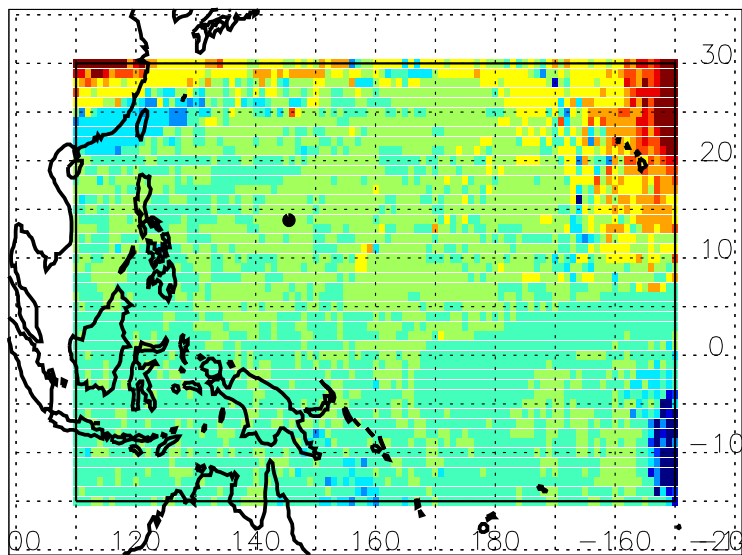
(left) EPV and (right) RDF latitude at the earliest time of the back trajectories, plotted at the trajectory end locations



00:00
21:10
03:26
09:36

EPV and latitude of origin of the 10-day back trajectories at 48 kft level on 12/23/2013, 00Z

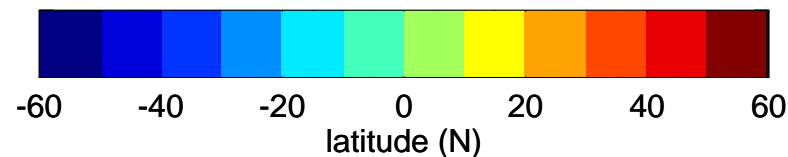
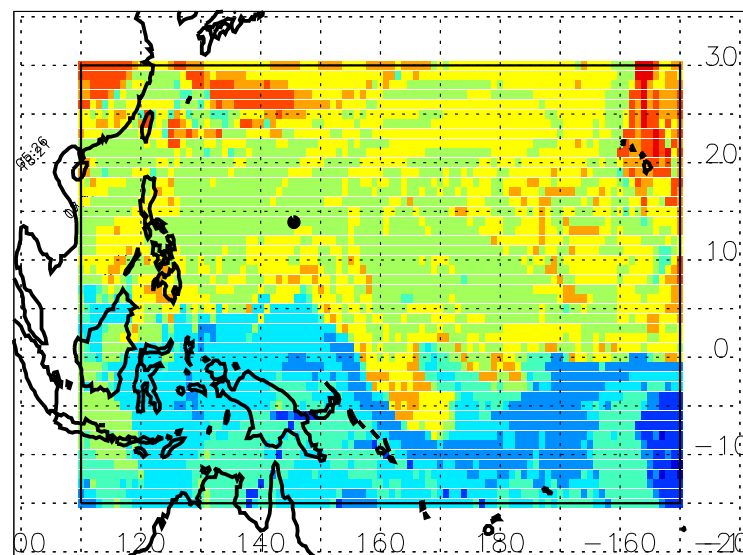
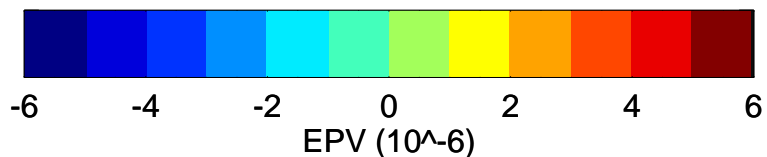
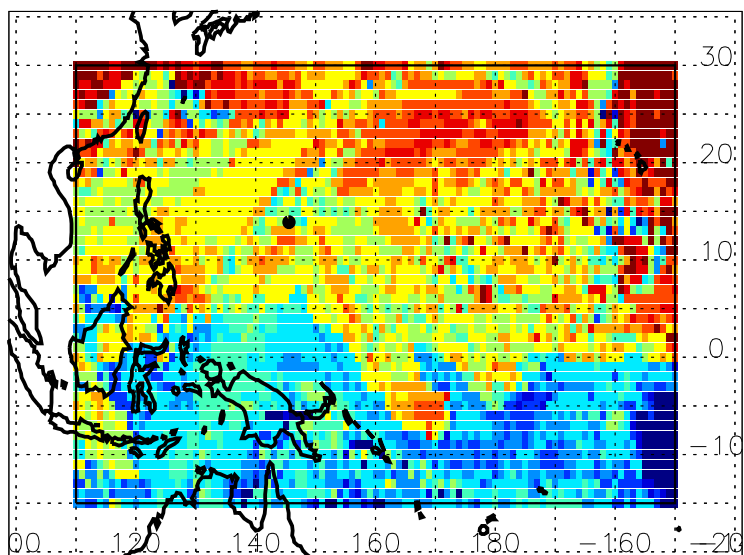
(left) EPV and (right) RDF latitude at the earliest time of the back trajectories, plotted at the trajectory end locations



00:00
21:10
03:26
09:36

EPV and latitude of origin of the 10-day back trajectories at 53 kft level on 12/23/2013, 00Z

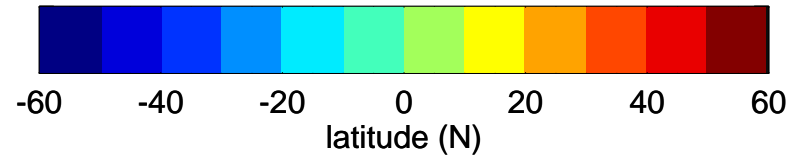
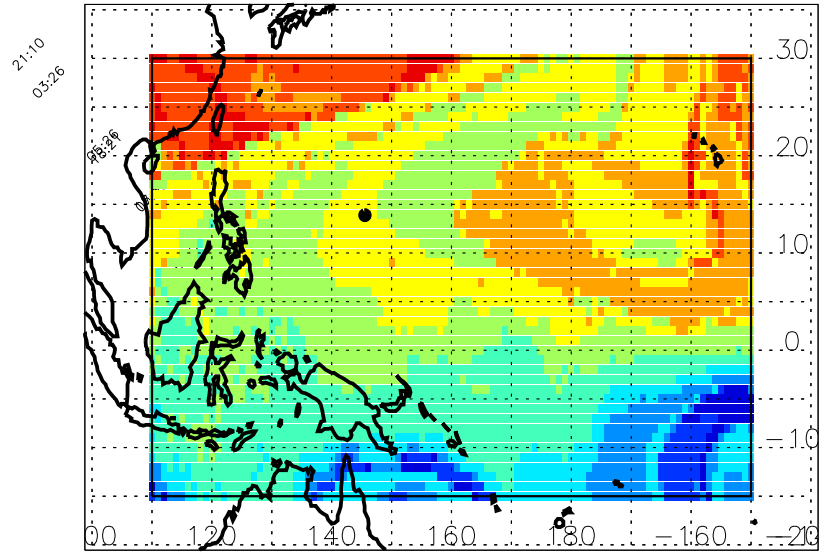
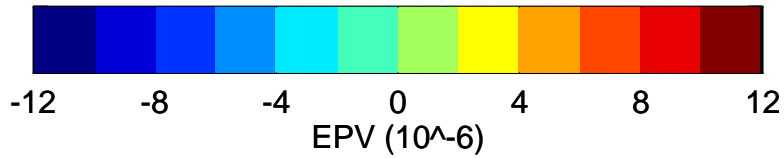
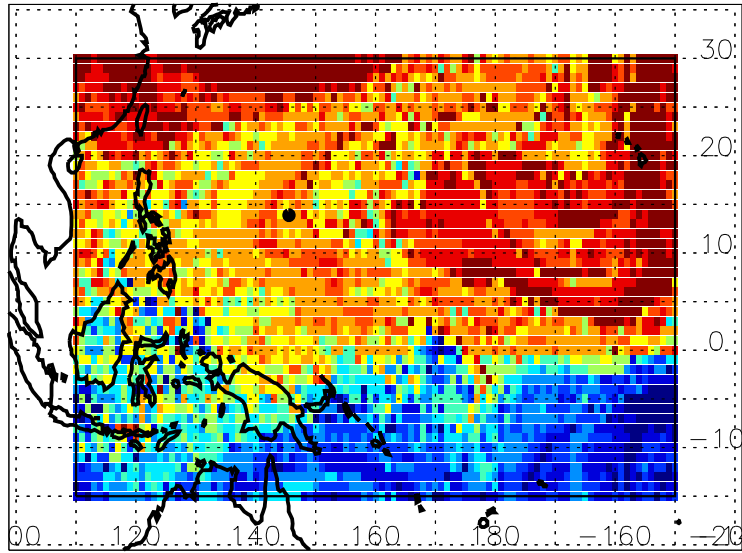
(left) EPV and (right) RDF latitude at the earliest time of the back trajectories, plotted at the trajectory end locations



00:00
21:10
03:26
09:36

EPV and latitude of origin of the 10-day back trajectories at 58 kft level on 12/23/2013, 00Z

(left) EPV and (right) RDF latitude at the earliest time of the back trajectories, plotted at the trajectory end locations



00:00
21:10
03:26
08:26