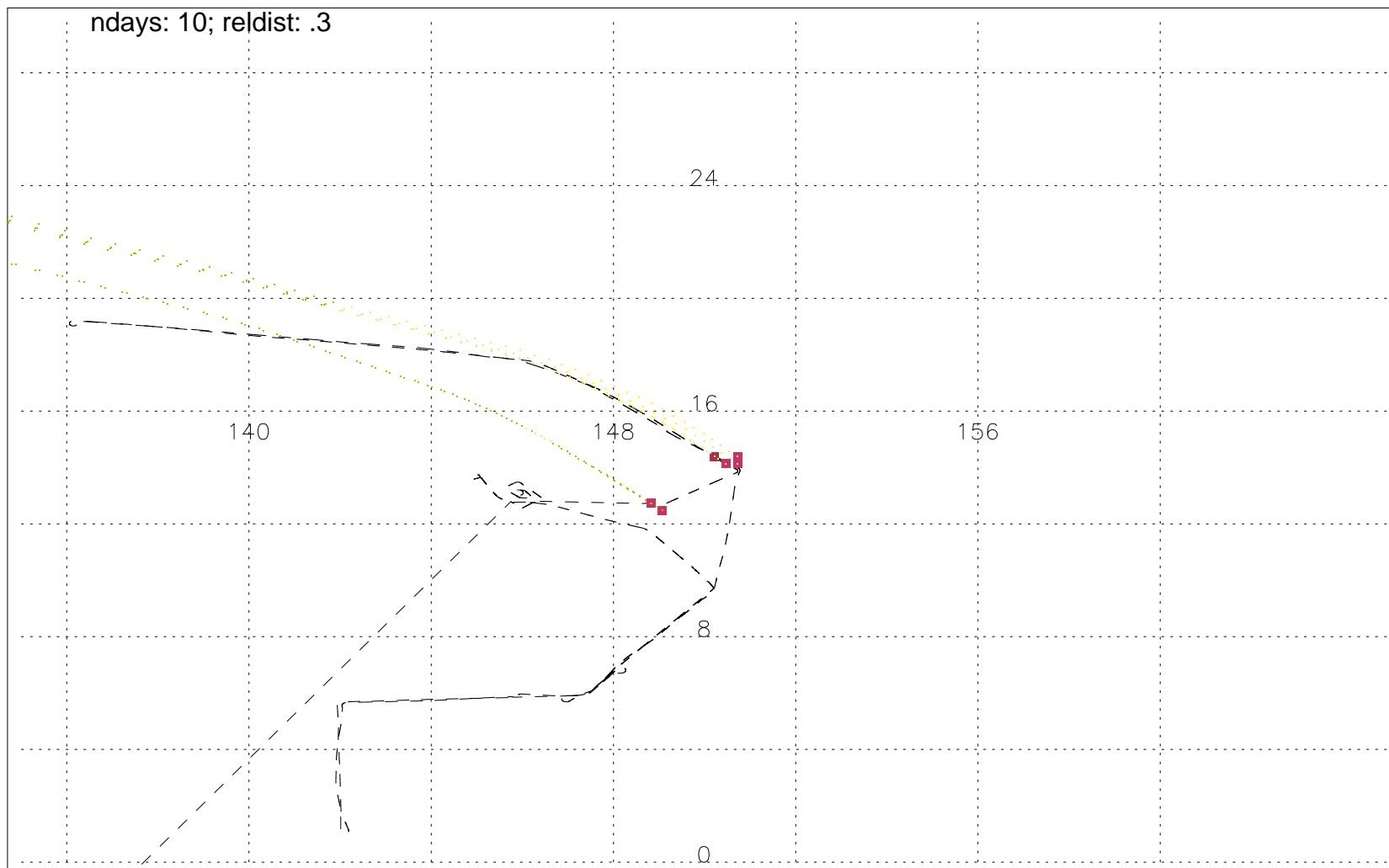


_allsky Convective influence for 140212193526 at level 2; 6 out of 36 pts influenced

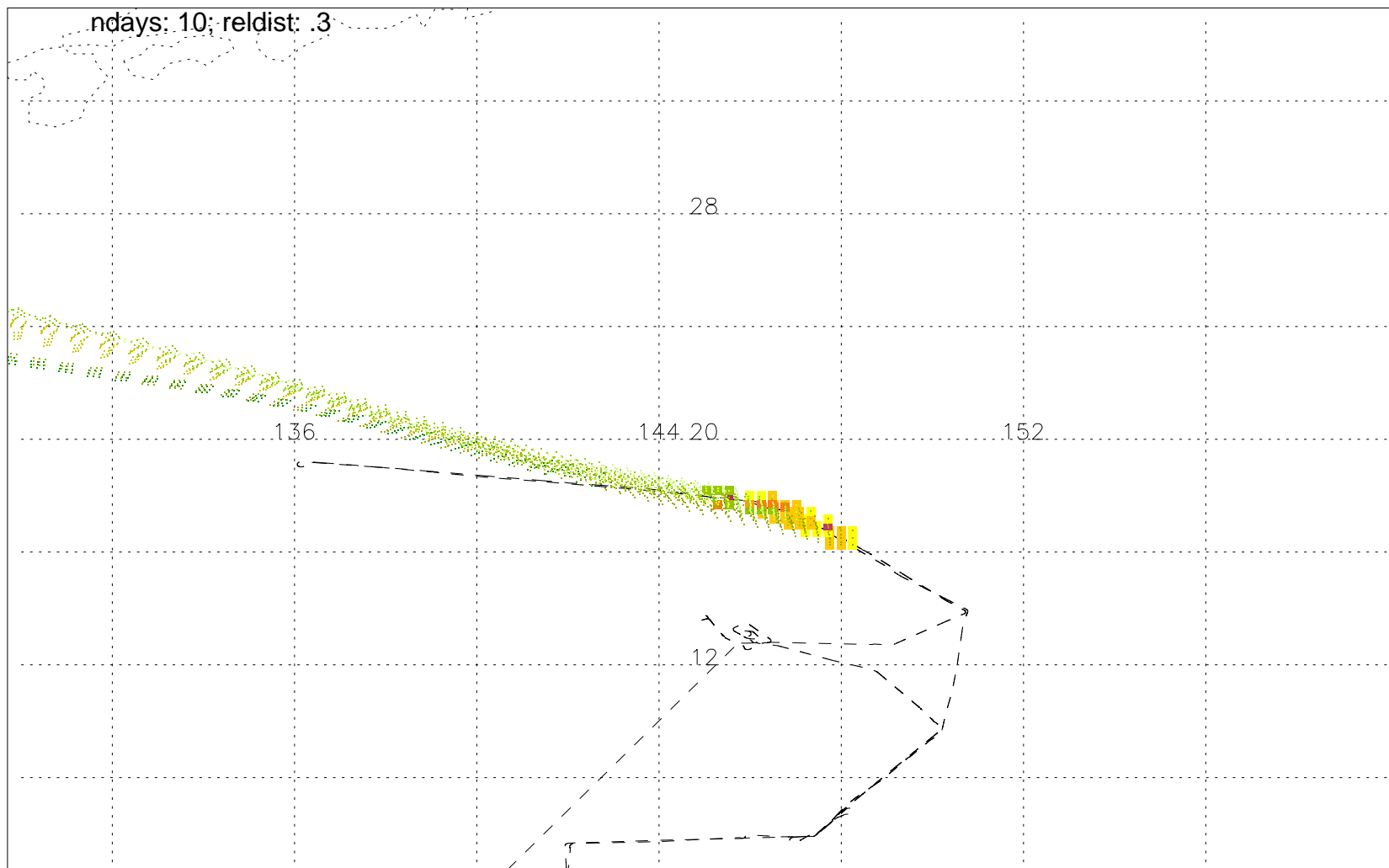


0 2 4 6 8 10
Time(days) since most recent convection [start and end points]



10 12 14 16 18
Altitude of Trajectory (km) [trajectory paths]

_allsky Convective influence for 140212205106 at level 2; 56 out of 81 pts influenced

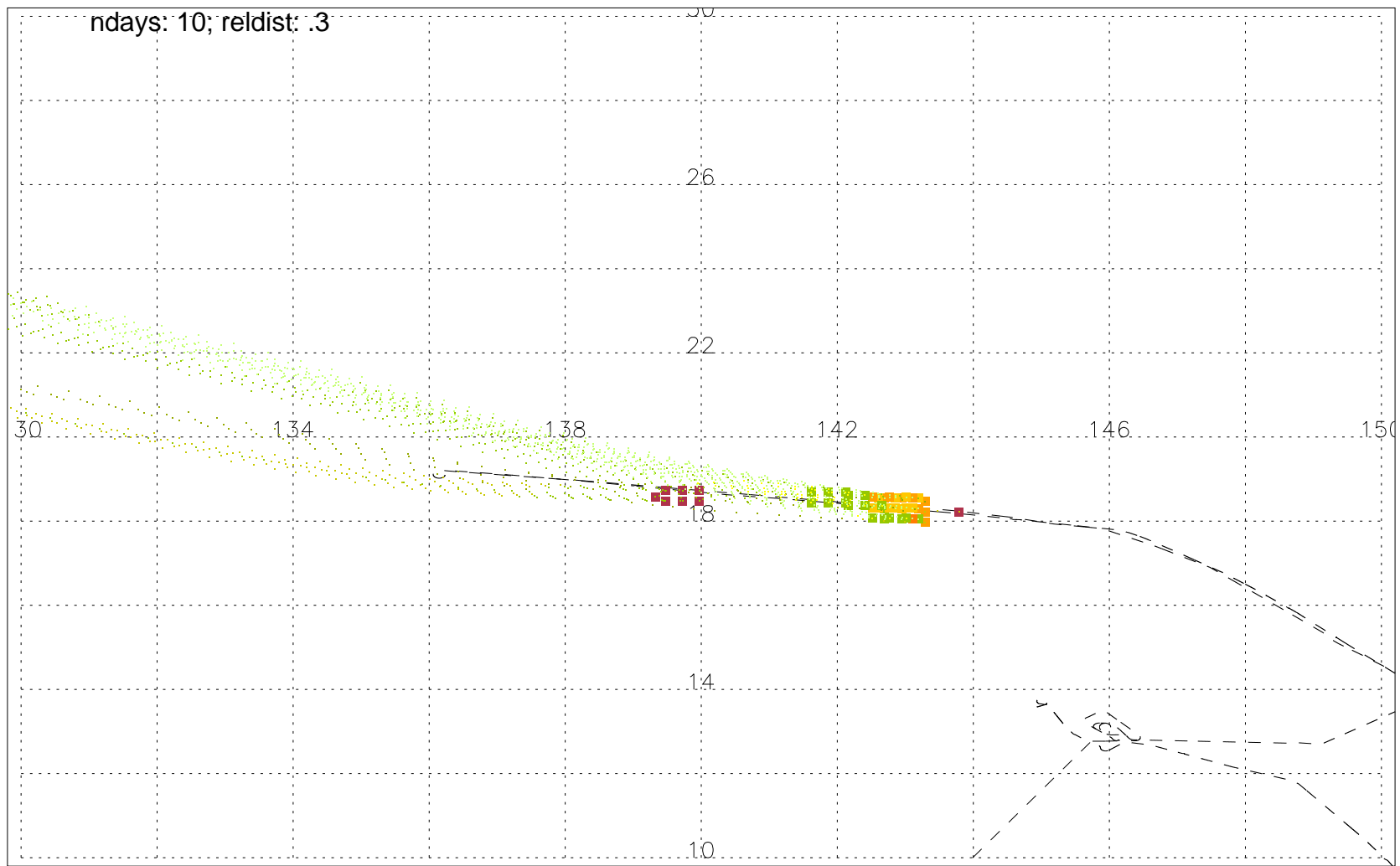


0 2 4 6 8 10
Time(days) since most recent convection [start and end points]



10 12 14 16 18
Altitude of Trajectory (km) [trajectory paths]

_allsky Convective influence for 140212215132 at level 2; 47 out of 72 pts influenced

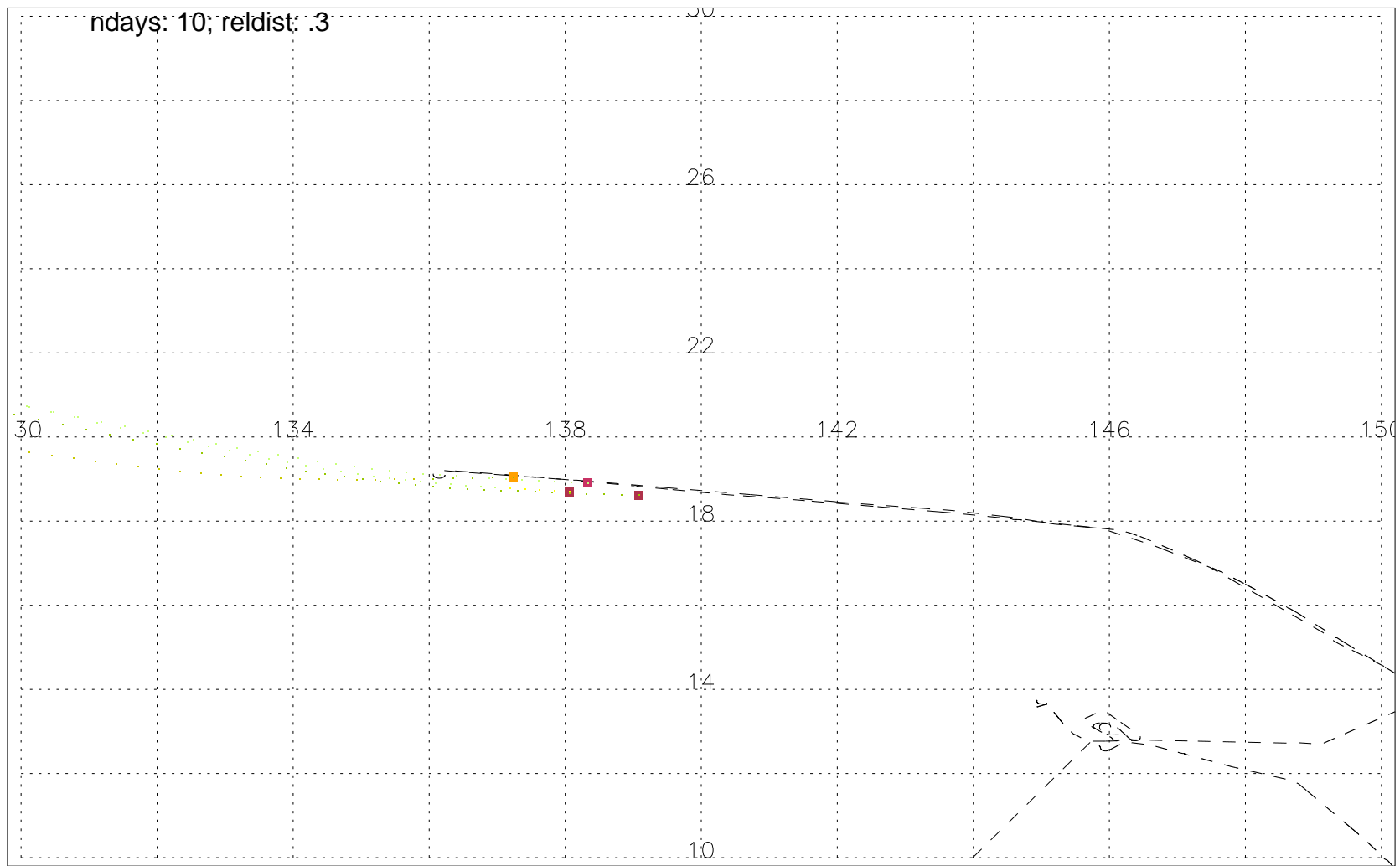


0 2 4 6 8 10
Time(days) since most recent convection [start and end points]



10 12 14 16 18
Altitude of Trajectory (km) [trajectory paths]

_allsky Convective influence for 140212224711 at level 2; 4 out of 54 pts influenced

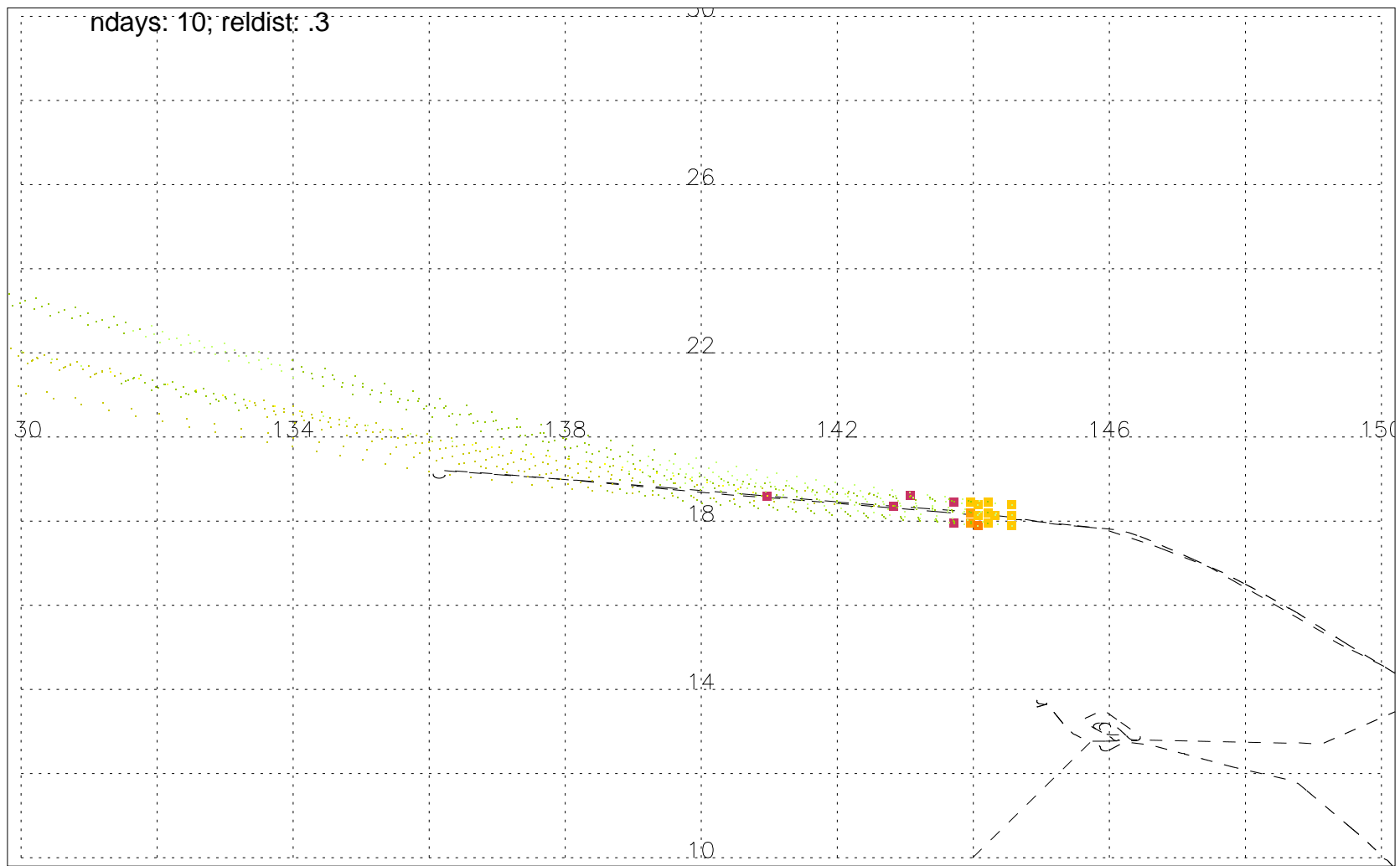


0 2 4 6 8 10
Time(days) since most recent convection [start and end points]



10 12 14 16 18
Altitude of Trajectory (km) [trajectory paths]

_allsky Convective influence for 140212240056 at level 2; 18 out of 63 pts influenced

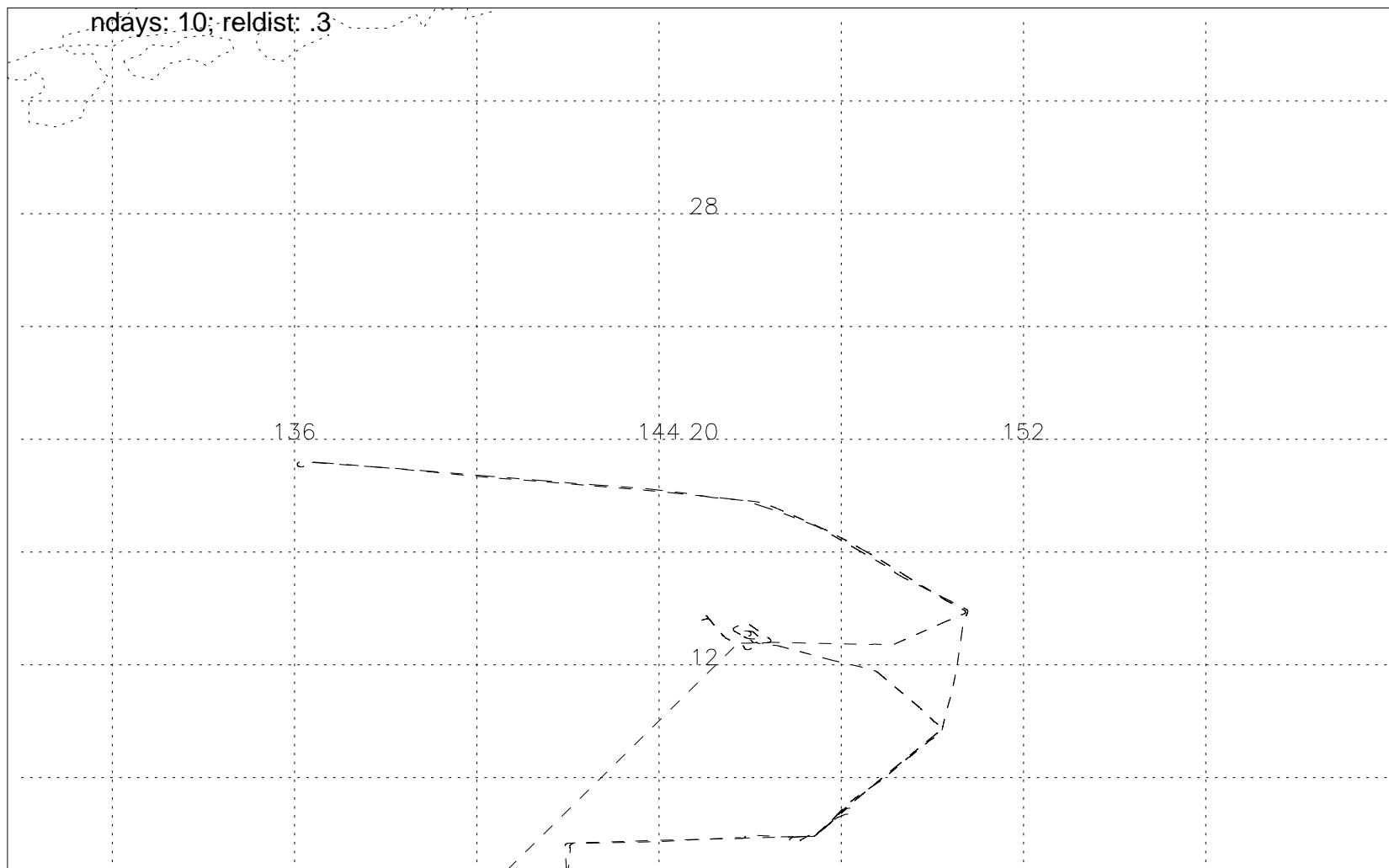


0 2 4 6 8 10
Time(days) since most recent convection [start and end points]



10 12 14 16 18
Altitude of Trajectory (km) [trajectory paths]

_allsky Convective influence for 140212245548 at level 2; 0 out of 27 pts influenced

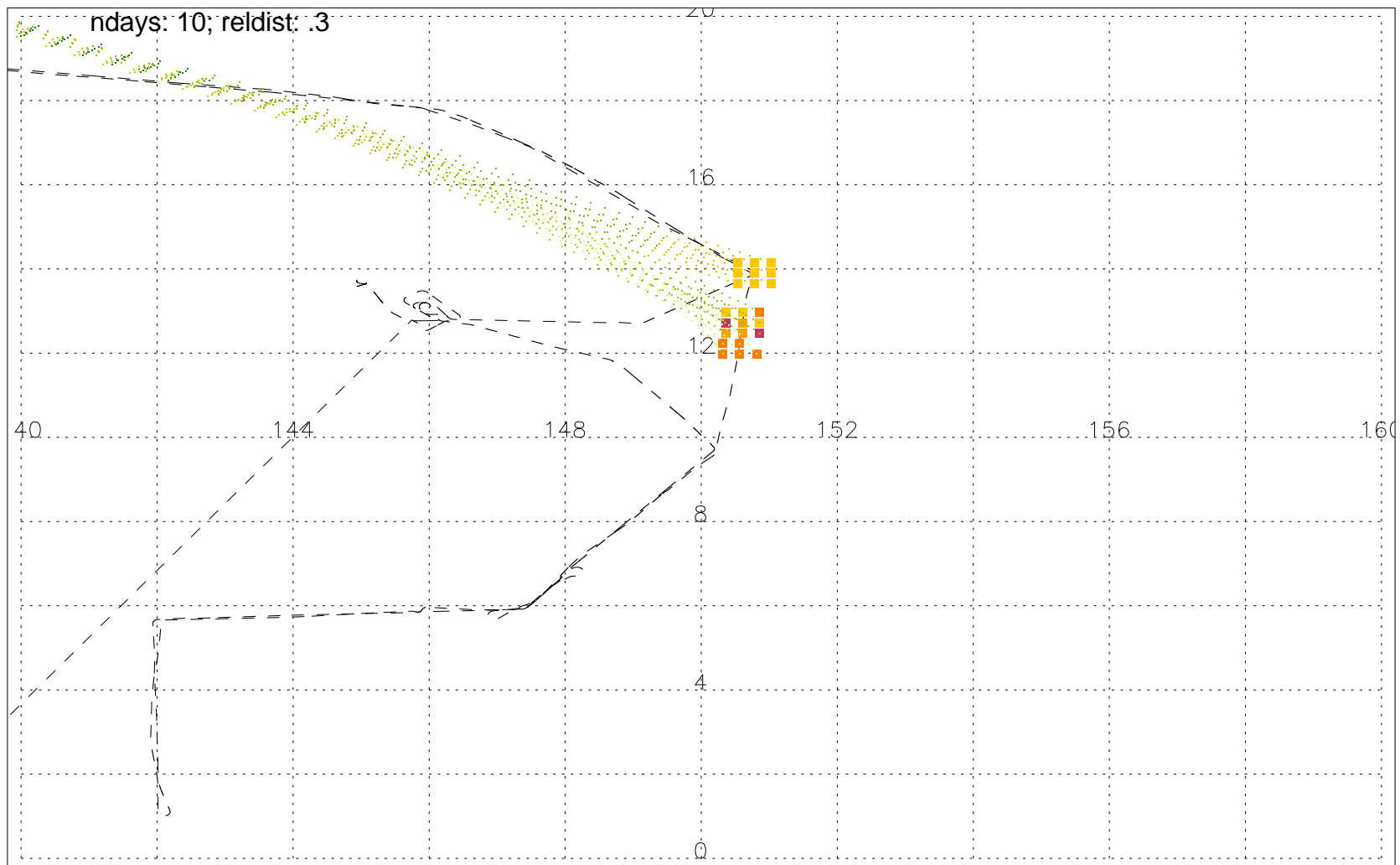


0 2 4 6 8 10
Time(days) since most recent convection [start and end points]



10 12 14 16 18
Altitude of Trajectory (km) [trajectory paths]

_allsky Convective influence for 140212260950 at level 2; 23 out of 45 pts influenced

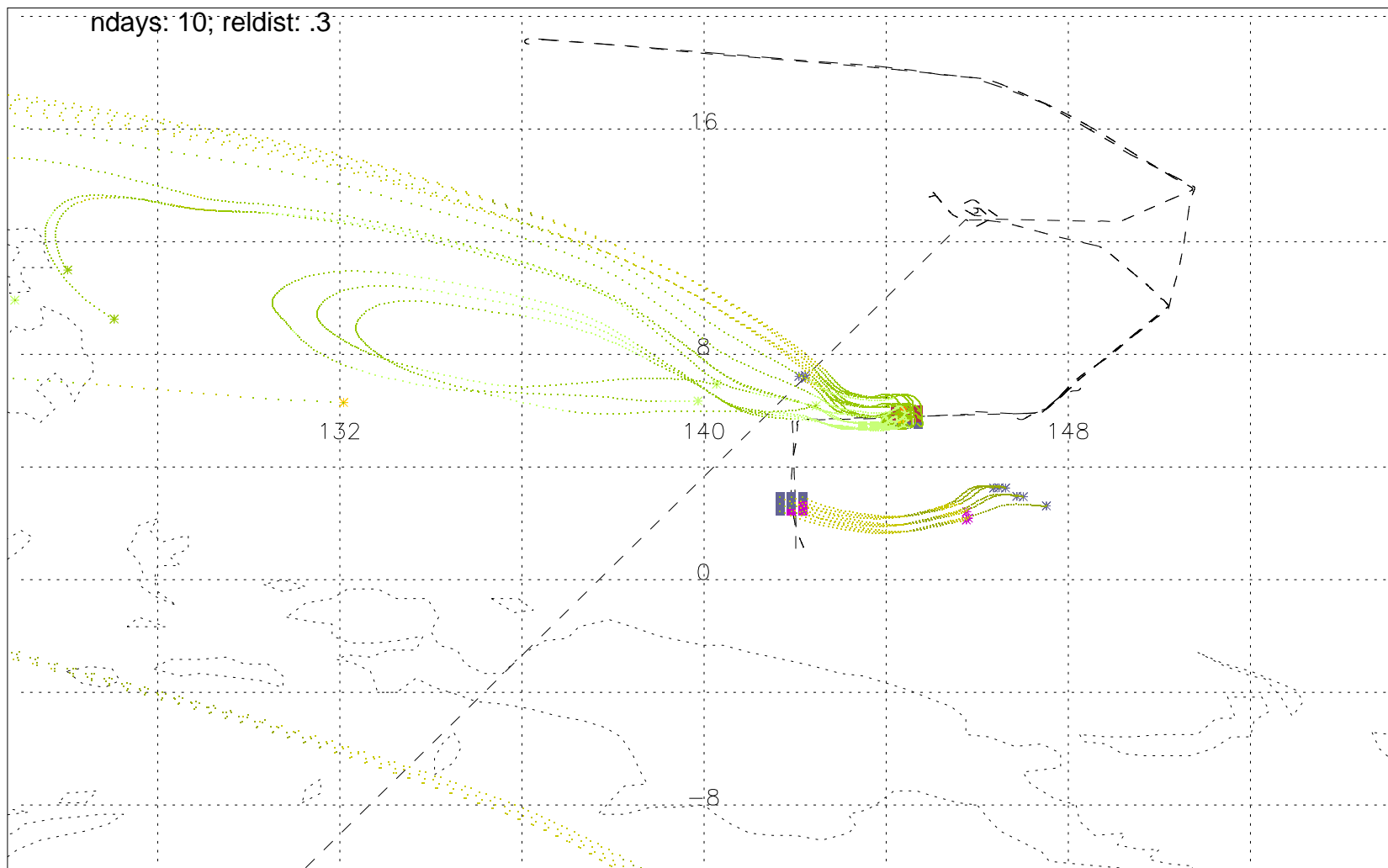


0 2 4 6 8 10
Time(days) since most recent convection [start and end points]



10 12 14 16 18
Altitude of Trajectory (km) [trajectory paths]

_allsky Convective influence for 140212282249 at level 2; 26 out of 54 pts influenced

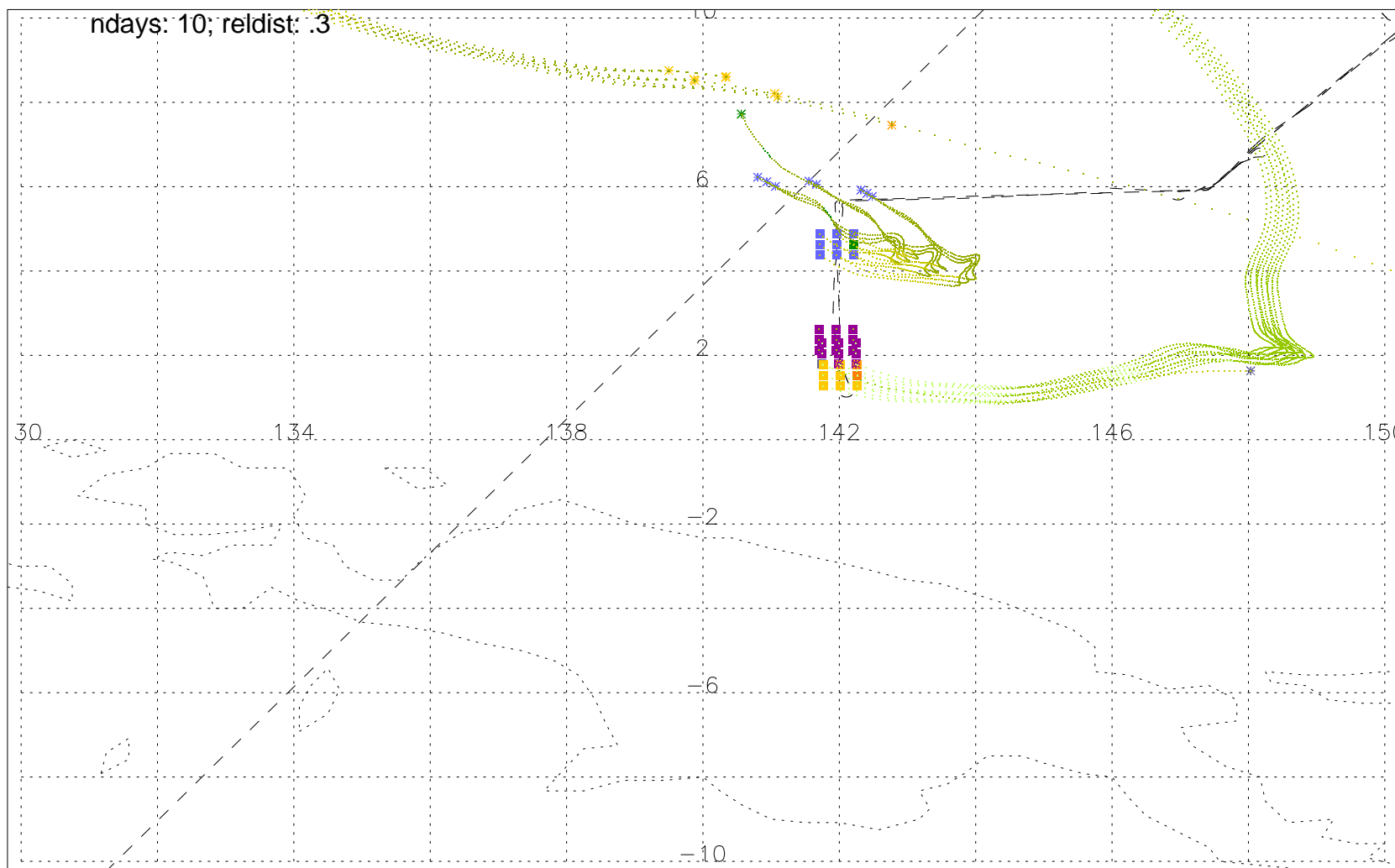


0 2 4 6 8 10
Time(days) since most recent convection [start and end points]



10 12 14 16 18
Altitude of Trajectory (km) [trajectory paths]

_allsky Convective influence for 140212292830 at level 2; 36 out of 63 pts influenced

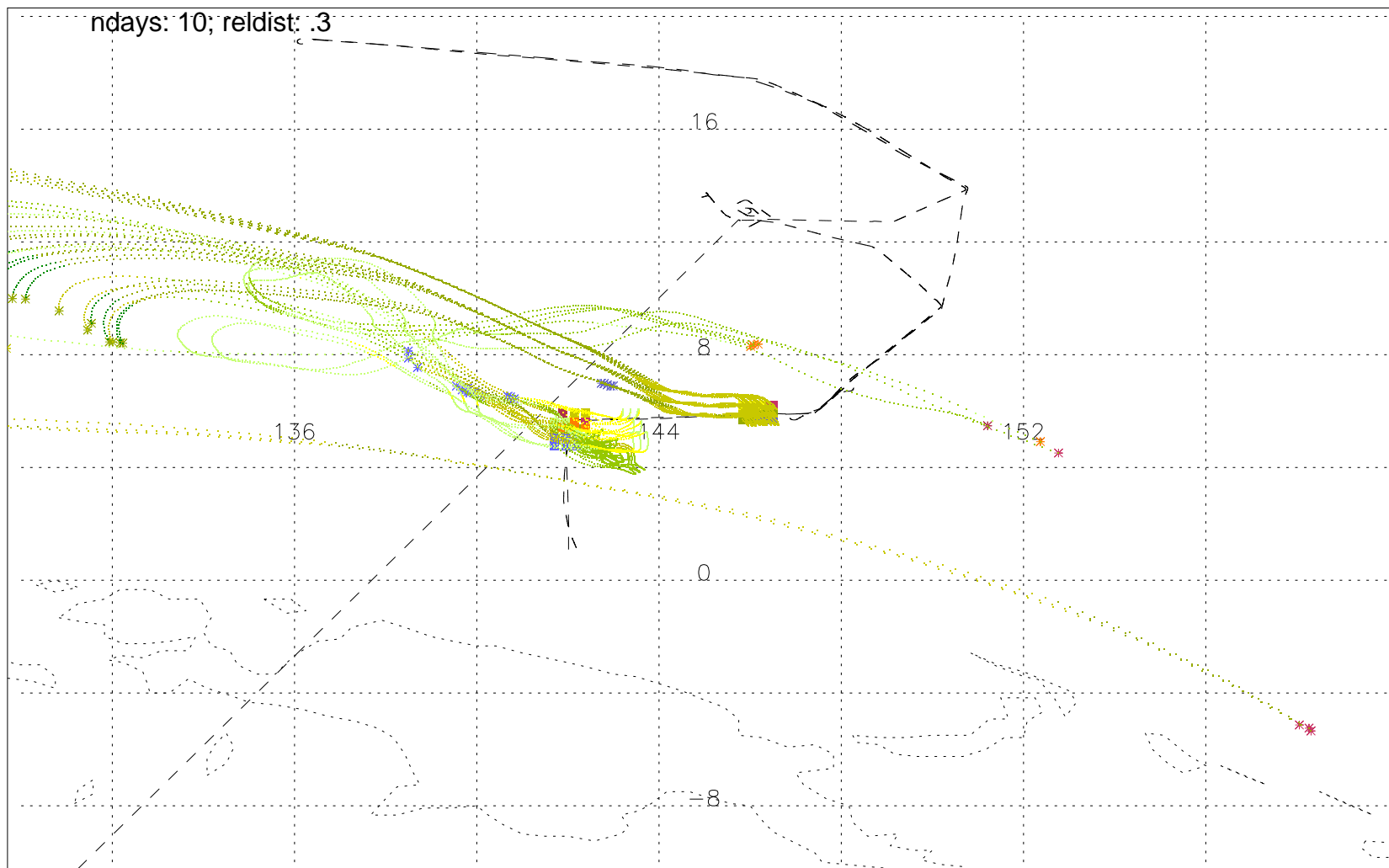


0 2 4 6 8 10
Time(days) since most recent convection [start and end points]



10 12 14 16 18
Altitude of Trajectory (km) [trajectory paths]

_allsky Convective influence for 140212304010 at level 2; 52 out of 81 pts influenced

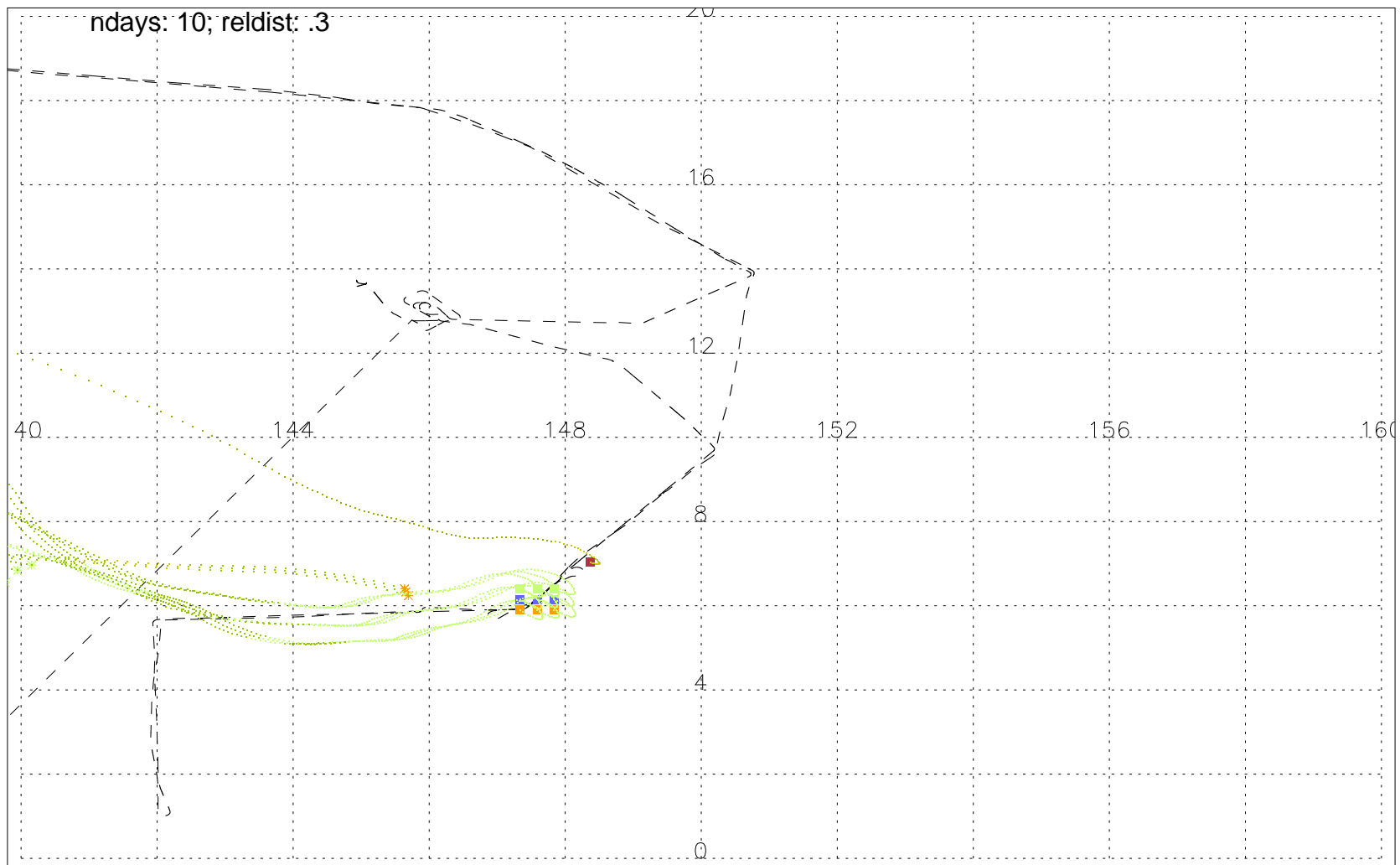


0 2 4 6 8 10
Time(days) since most recent convection [start and end points]



10 12 14 16 18
Altitude of Trajectory (km) [trajectory paths]

_allsky Convective influence for 140212314755 at level 2; 10 out of 36 pts influenced

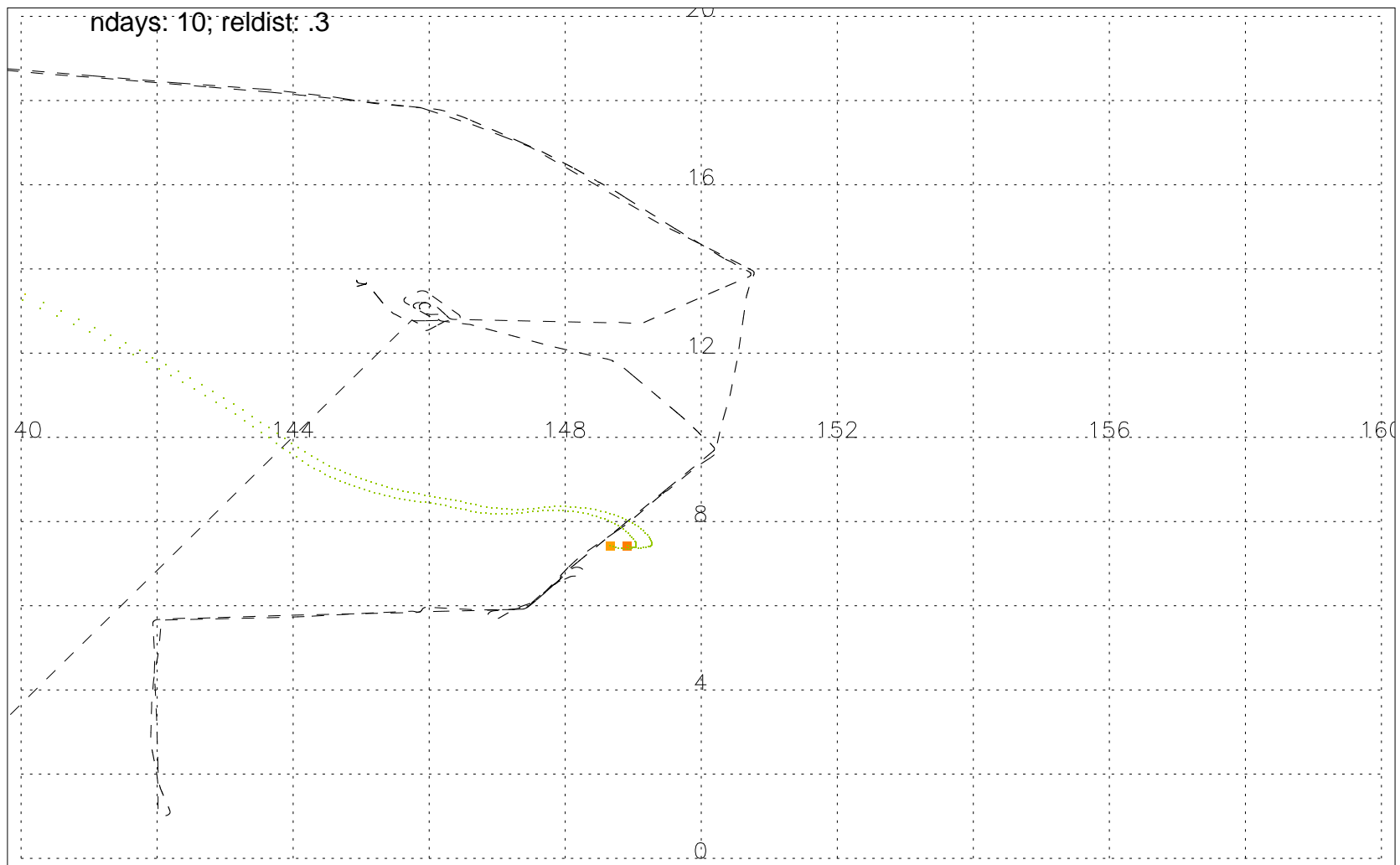


0 2 4 6 8 10
Time(days) since most recent convection [start and end points]



10 12 14 16 18
Altitude of Trajectory (km) [trajectory paths]

_allsky Convective influence for 140212324333 at level 2; 2 out of 36 pts influenced

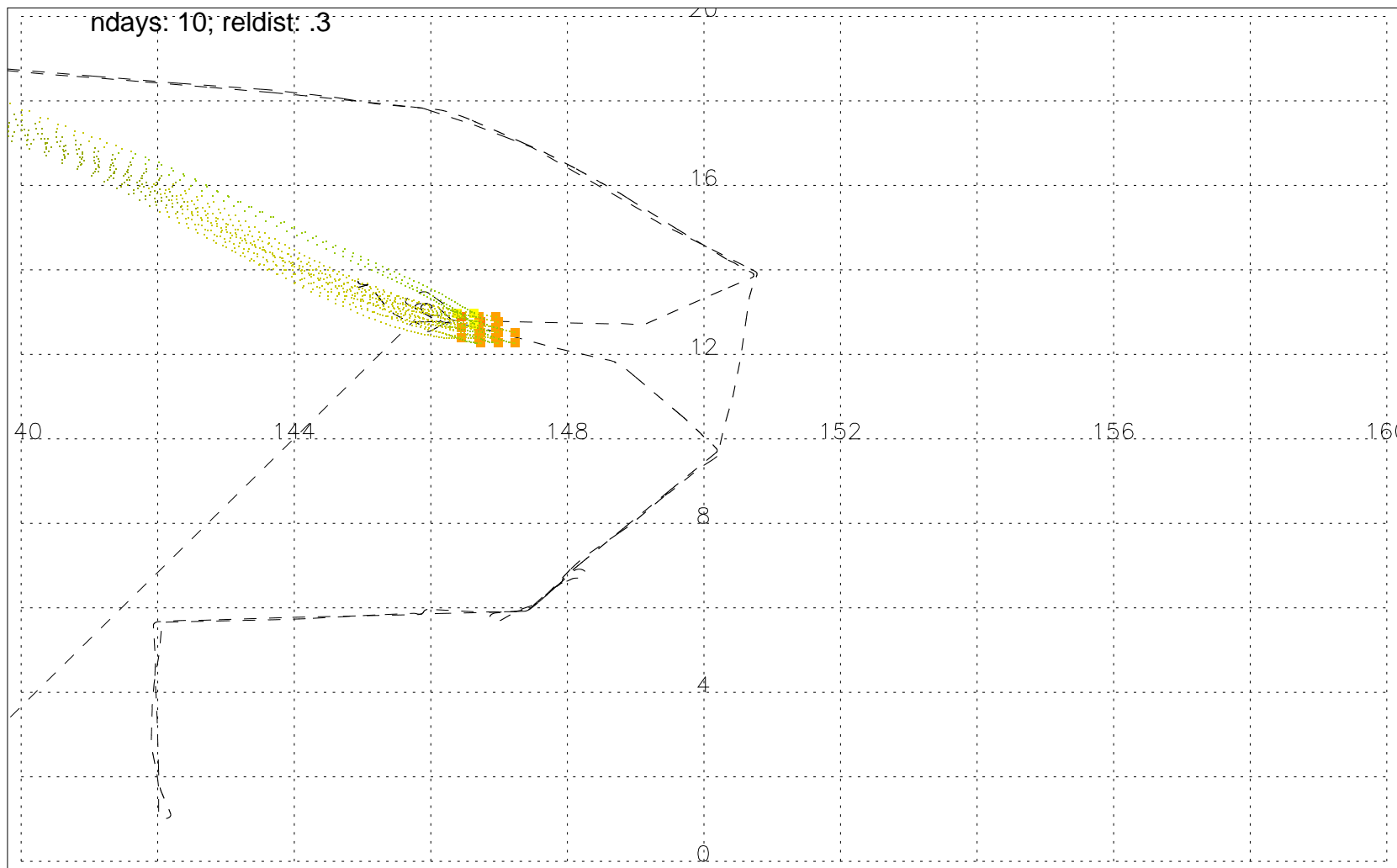


0 2 4 6 8 10
Time(days) since most recent convection [start and end points]



10 12 14 16 18
Altitude of Trajectory (km) [trajectory paths]

_allsky Convective influence for 140212340948 at level 2; 20 out of 63 pts influenced



0 2 4 6 8 10
Time(days) since most recent convection [start and end points]



10 12 14 16 18
Altitude of Trajectory (km) [trajectory paths]