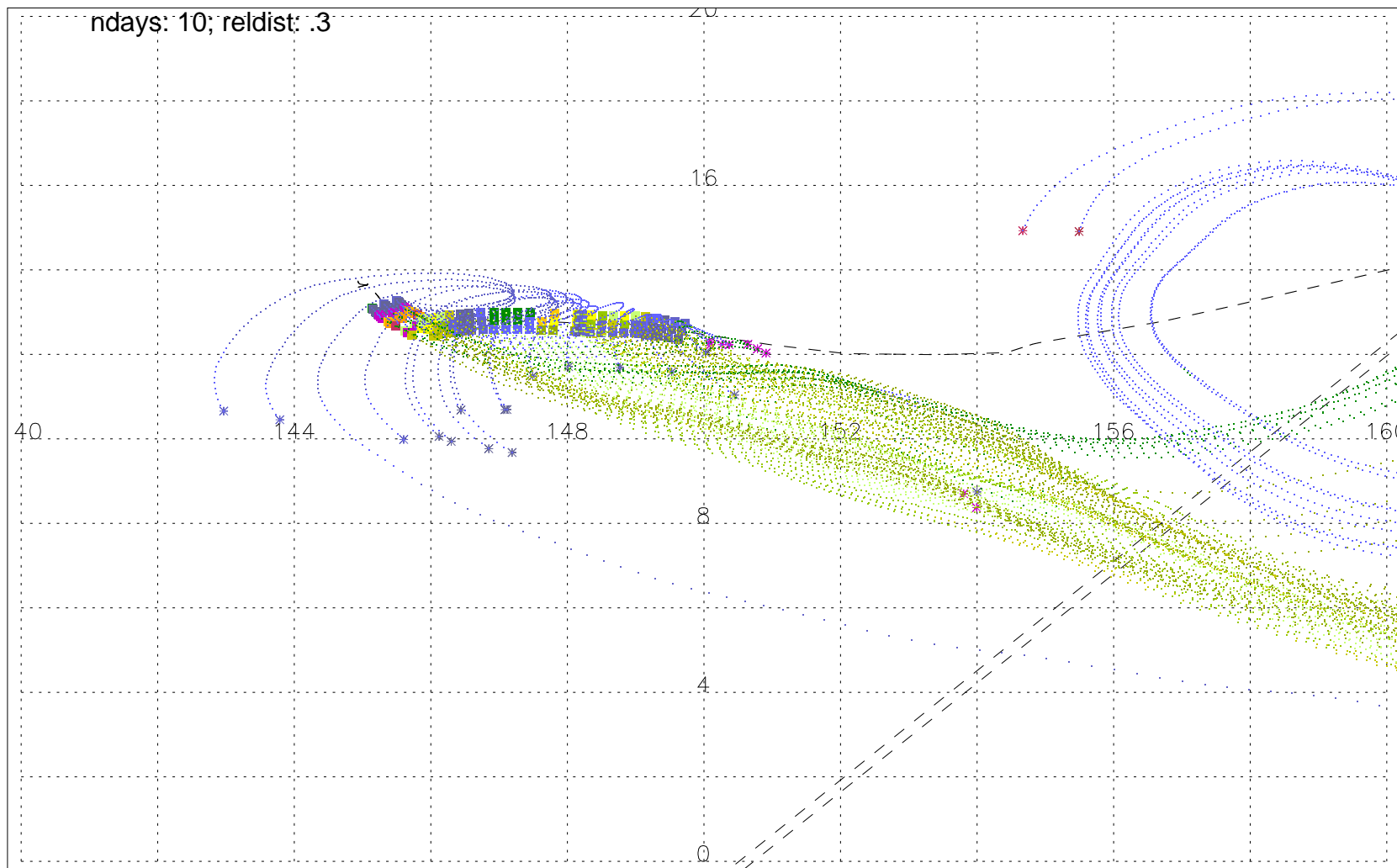


\_allsky Convective influence for 140313204201 at level 2; 141 out of 153 pts influenced

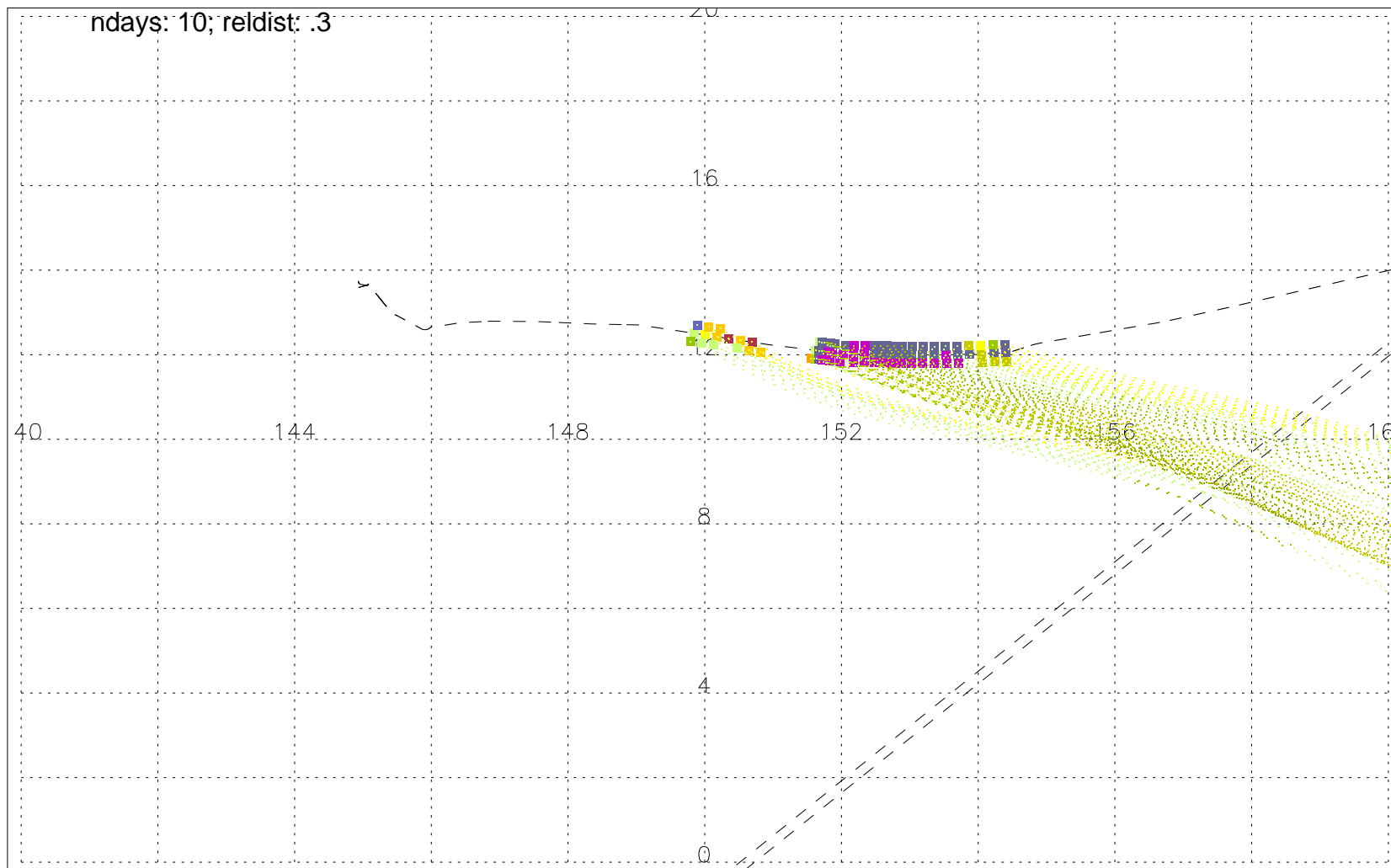


0 2 4 6 8 10  
Time(days) since most recent convection [start and end points]



10 12 14 16 18  
Altitude of Trajectory (km) [trajectory paths]

\_allsky Convective influence for 140313214201 at level 2; 93 out of 117 pts influenced

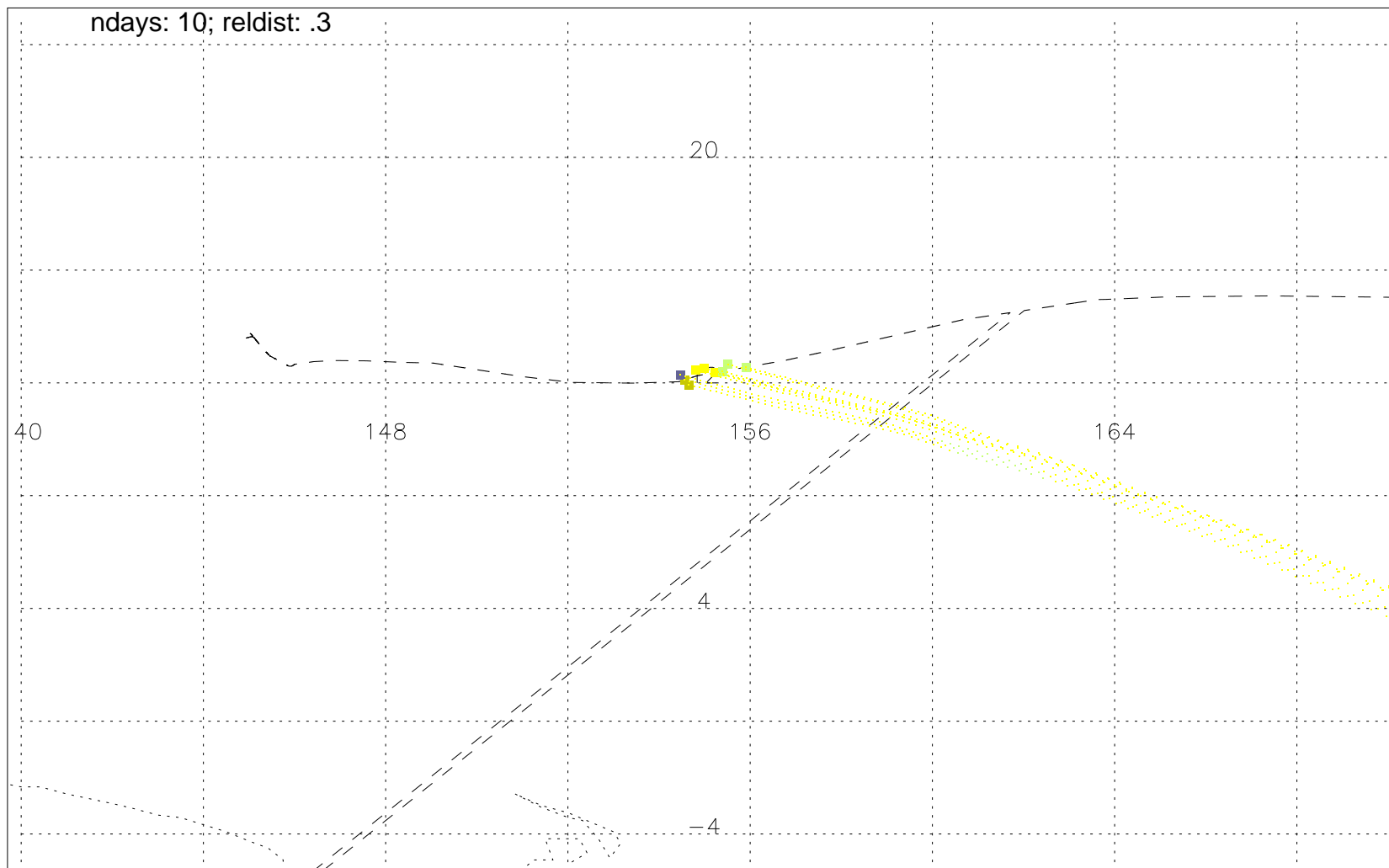


0 2 4 6 8 10  
Time(days) since most recent convection [start and end points]



10 12 14 16 18  
Altitude of Trajectory (km) [trajectory paths]

\_allsky Convective influence for 140313224201 at level 2; 9 out of 87 pts influenced

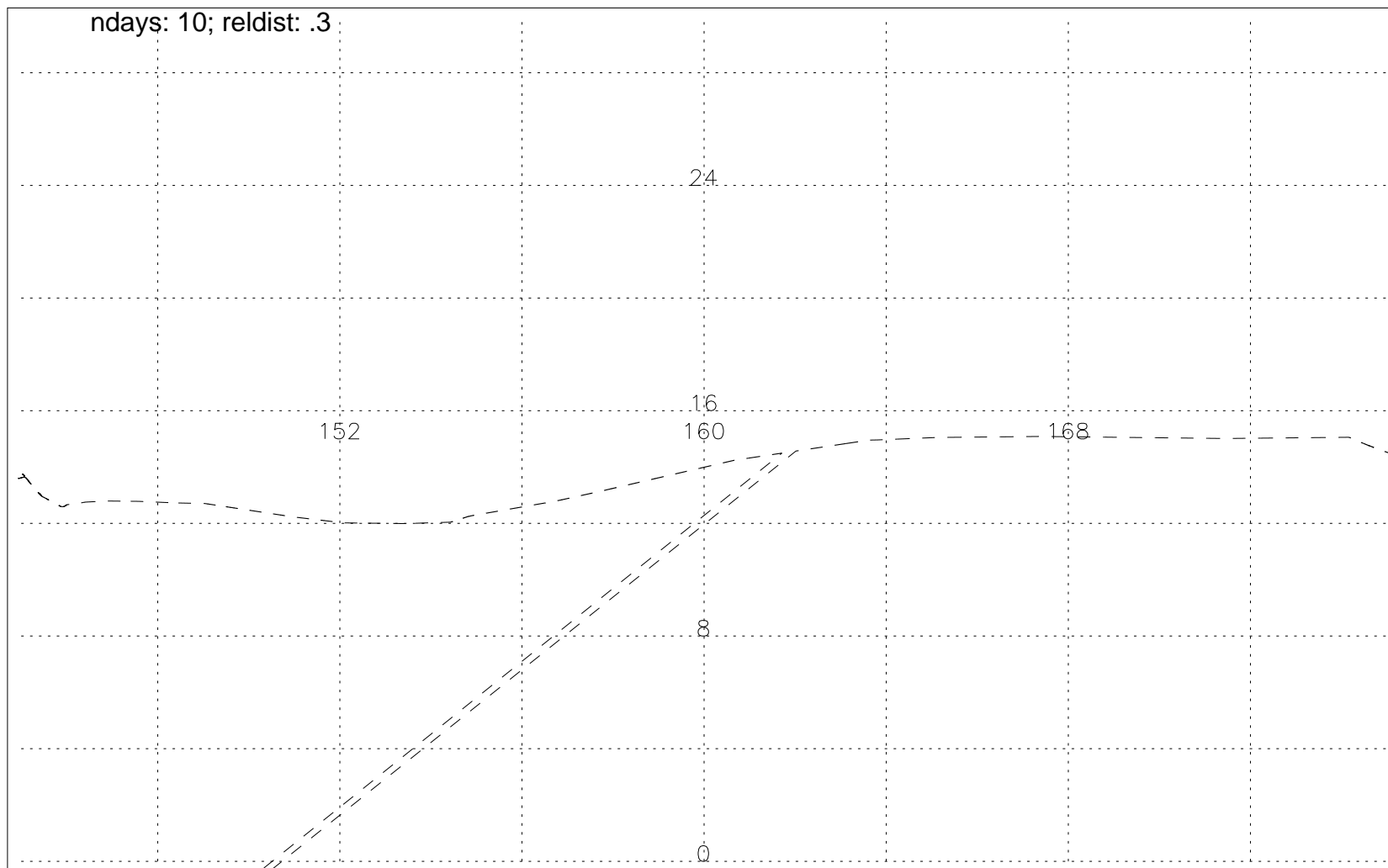


0 2 4 6 8 10  
Time(days) since most recent convection [start and end points]



10 12 14 16 18  
Altitude of Trajectory (km) [trajectory paths]

\_allsky Convective influence for 140313234201 at level 2; 0 out of 78 pts influenced

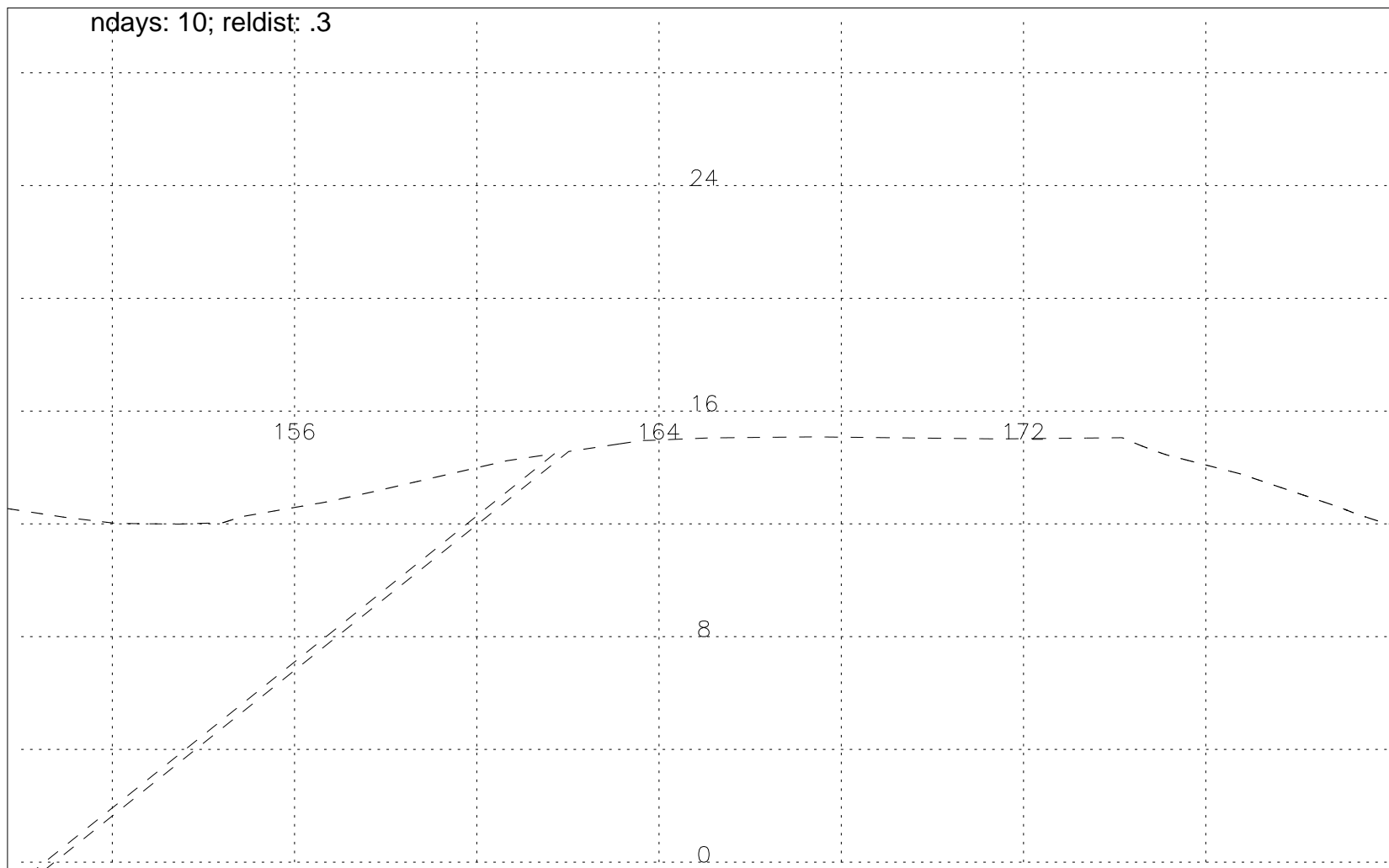


0 2 4 6 8 10  
Time(days) since most recent convection [start and end points]



10 12 14 16 18  
Altitude of Trajectory (km) [trajectory paths]

\_allsky Convective influence for 140313244201 at level 2; 0 out of 87 pts influenced

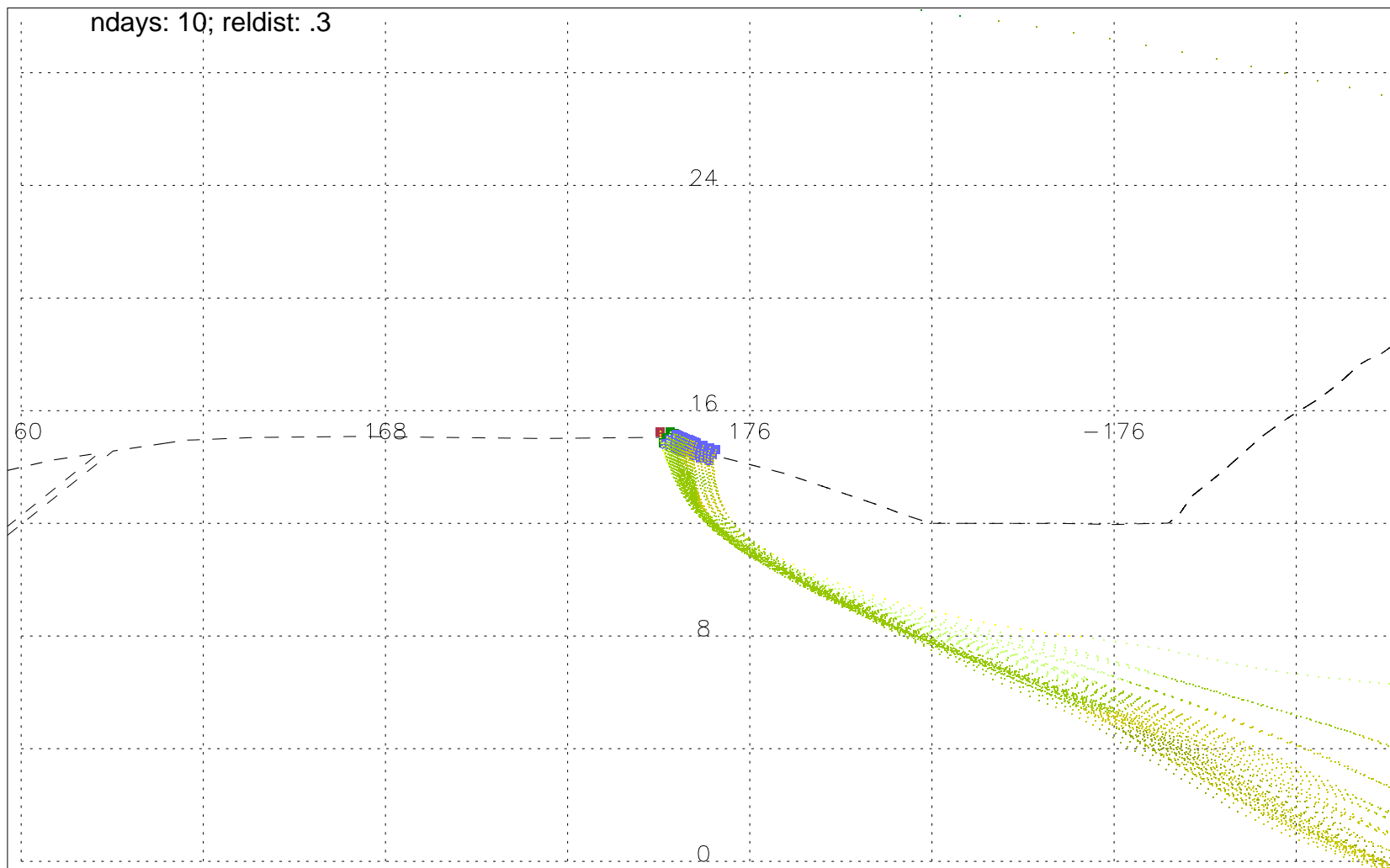


0 2 4 6 8 10  
Time(days) since most recent convection [start and end points]



10 12 14 16 18  
Altitude of Trajectory (km) [trajectory paths]

\_allsky Convective influence for 140313254201 at level 2; 52 out of 117 pts influenced

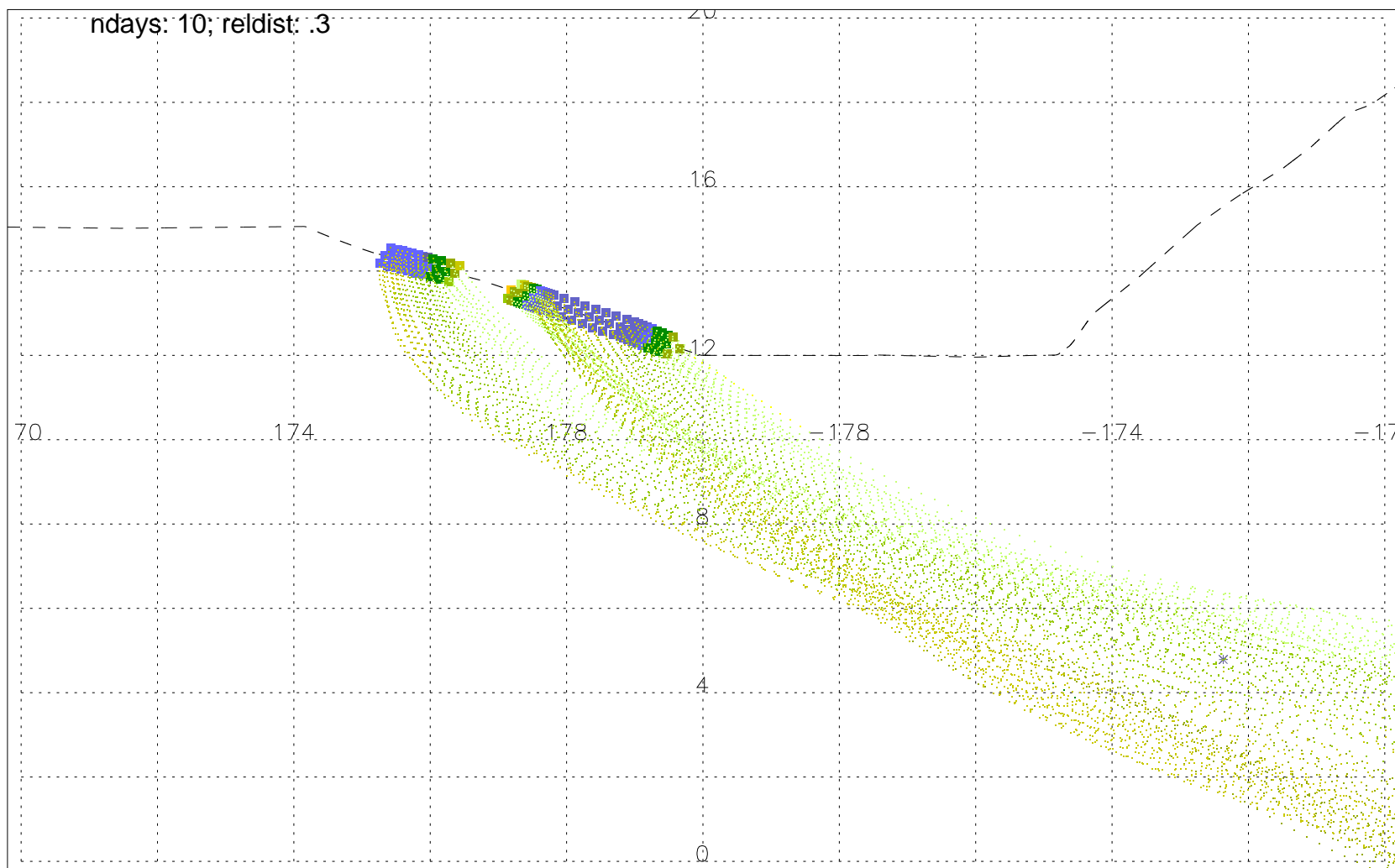


0 2 4 6 8 10  
Time(days) since most recent convection [start and end points]



10 12 14 16 18  
Altitude of Trajectory (km) [trajectory paths]

\_allsky Convective influence for 140313264201 at level 2; 122 out of 144 pts influenced

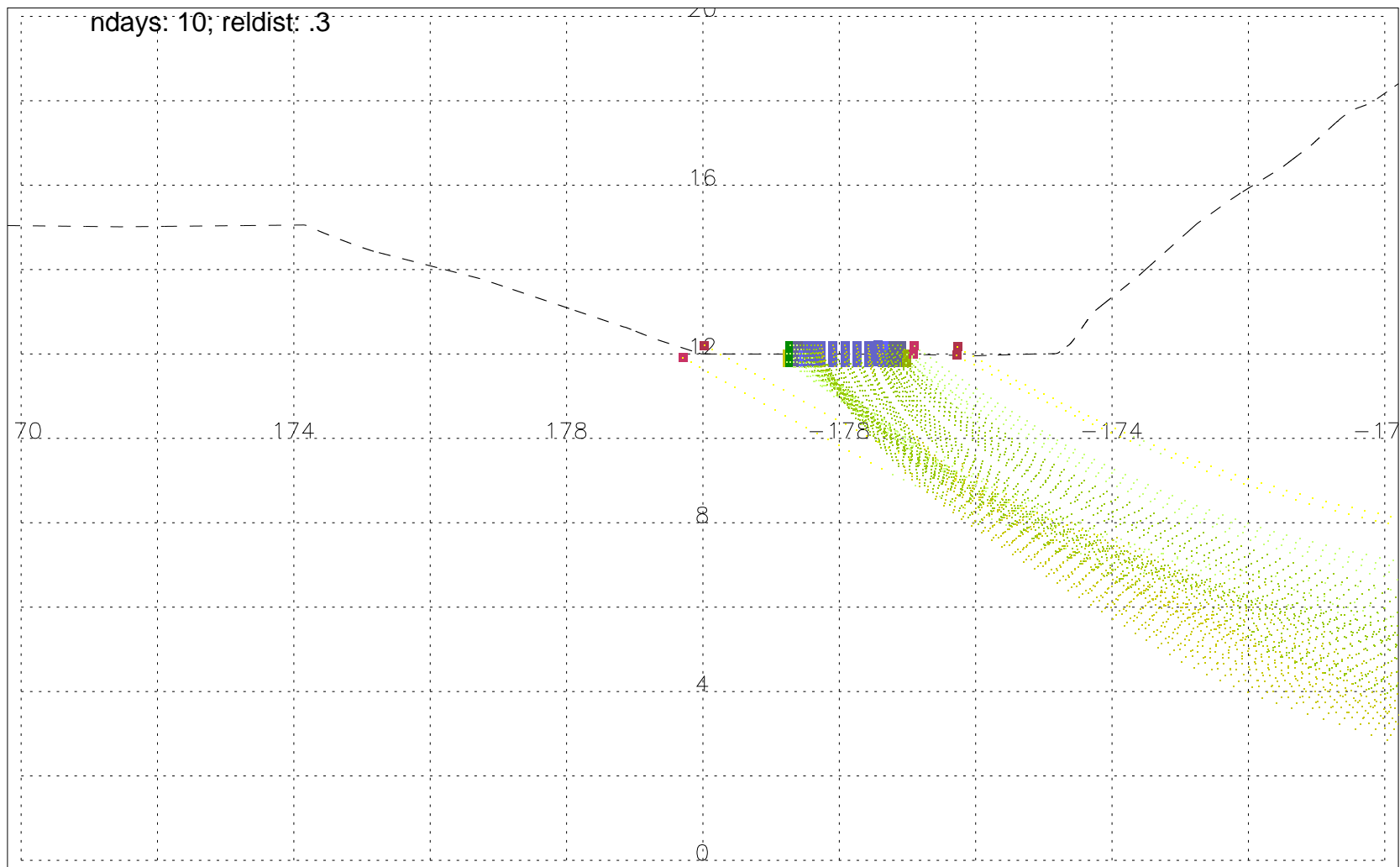


0 2 4 6 8 10  
Time(days) since most recent convection [start and end points]



10 12 14 16 18  
Altitude of Trajectory (km) [trajectory paths]

\_allsky Convective influence for 140313274201 at level 2; 70 out of 138 pts influenced

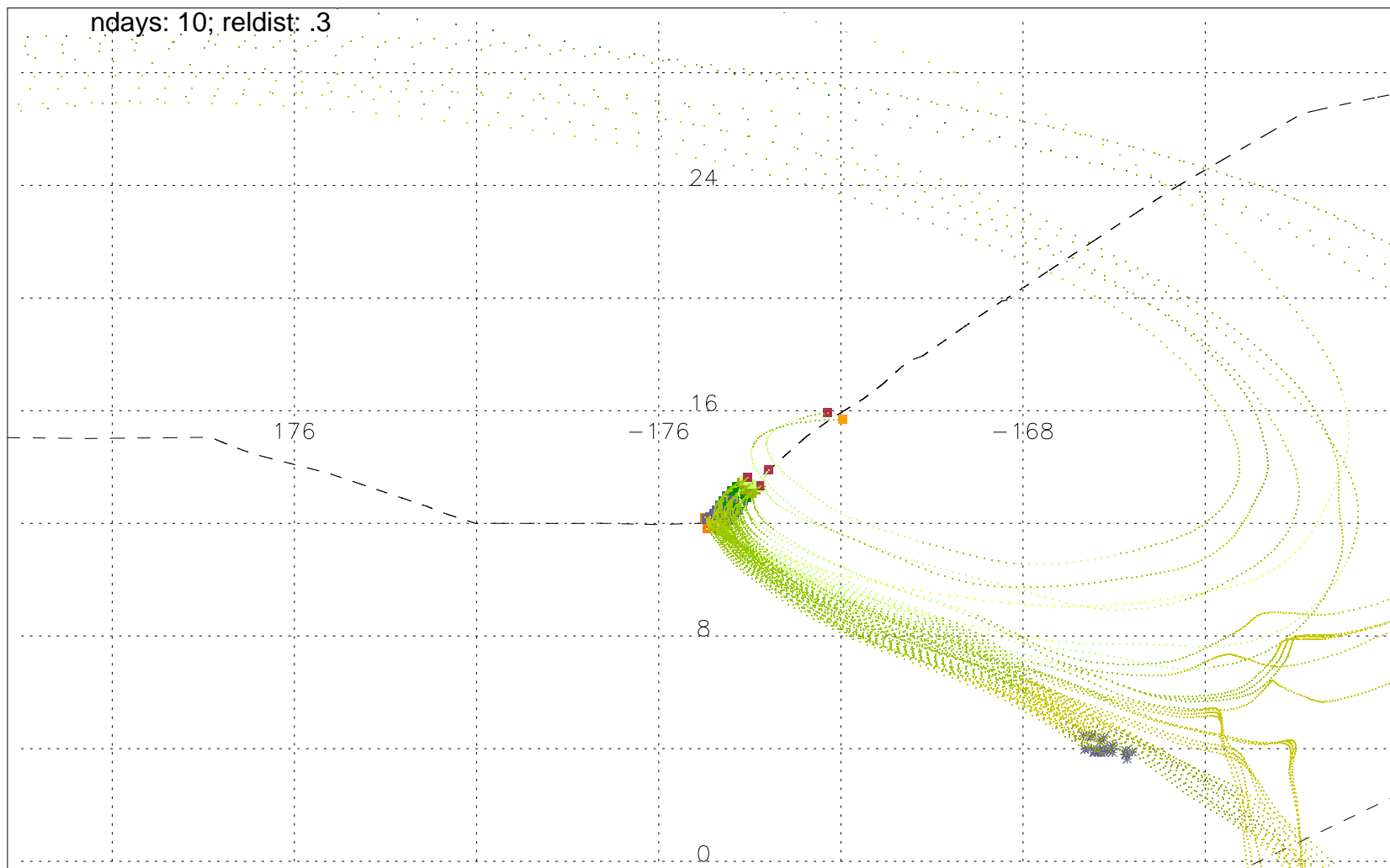


0 2 4 6 8 10  
Time(days) since most recent convection [start and end points]



10 12 14 16 18  
Altitude of Trajectory (km) [trajectory paths]

\_allsky Convective influence for 140313284201 at level 2; 60 out of 189 pts influenced

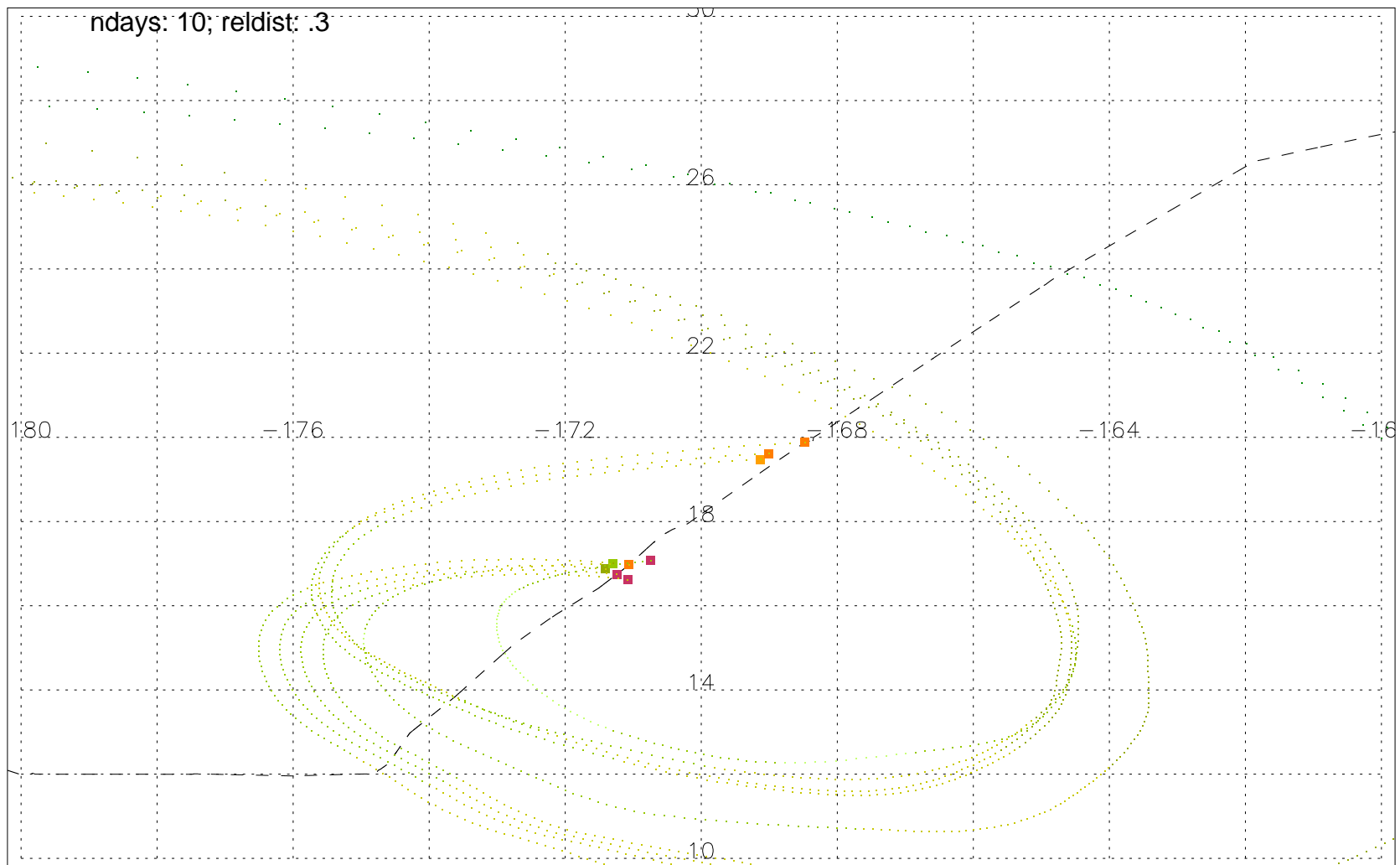


0 2 4 6 8 10  
Time(days) since most recent convection [start and end points]



10 12 14 16 18  
Altitude of Trajectory (km) [trajectory paths]

\_allsky Convective influence for 140313294201 at level 2; 9 out of 150 pts influenced

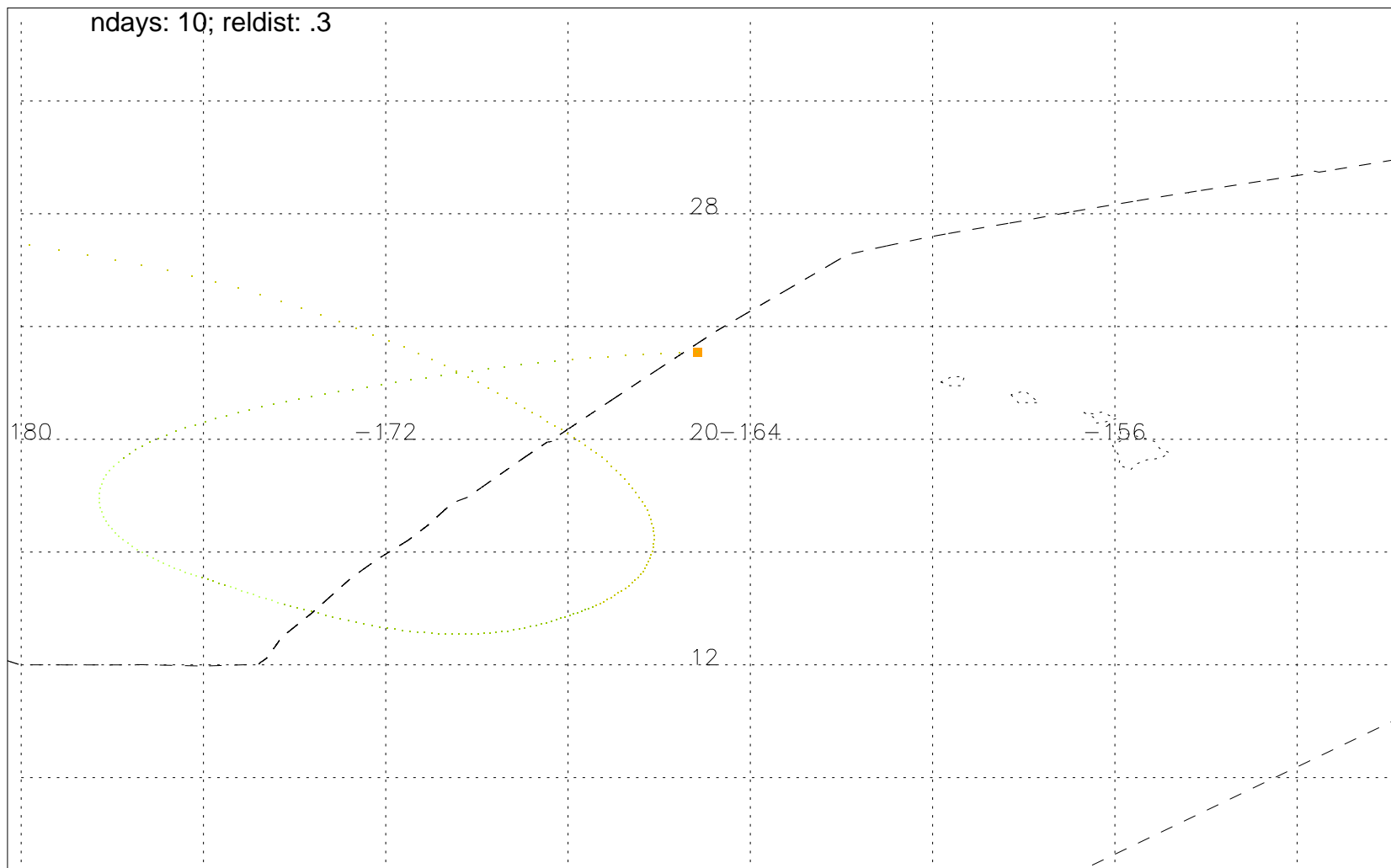


0 2 4 6 8 10  
Time(days) since most recent convection [start and end points]



10 12 14 16 18  
Altitude of Trajectory (km) [trajectory paths]

\_allsky Convective influence for 140313304201 at level 2; 1 out of 174 pts influenced

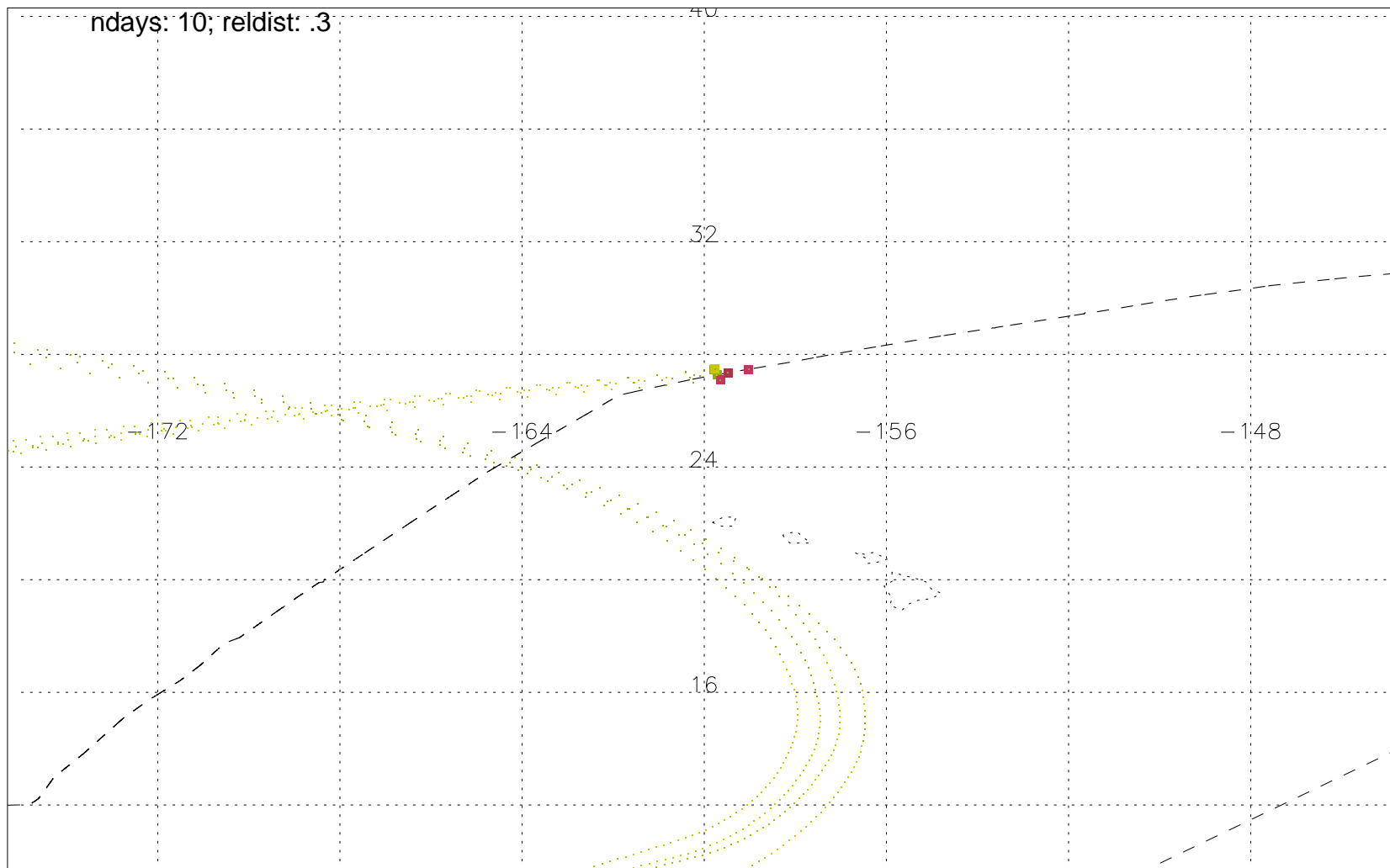


0 2 4 6 8 10  
Time(days) since most recent convection [start and end points]



10 12 14 16 18  
Altitude of Trajectory (km) [trajectory paths]

\_allsky Convective influence for 140313314201 at level 2; 7 out of 150 pts influenced

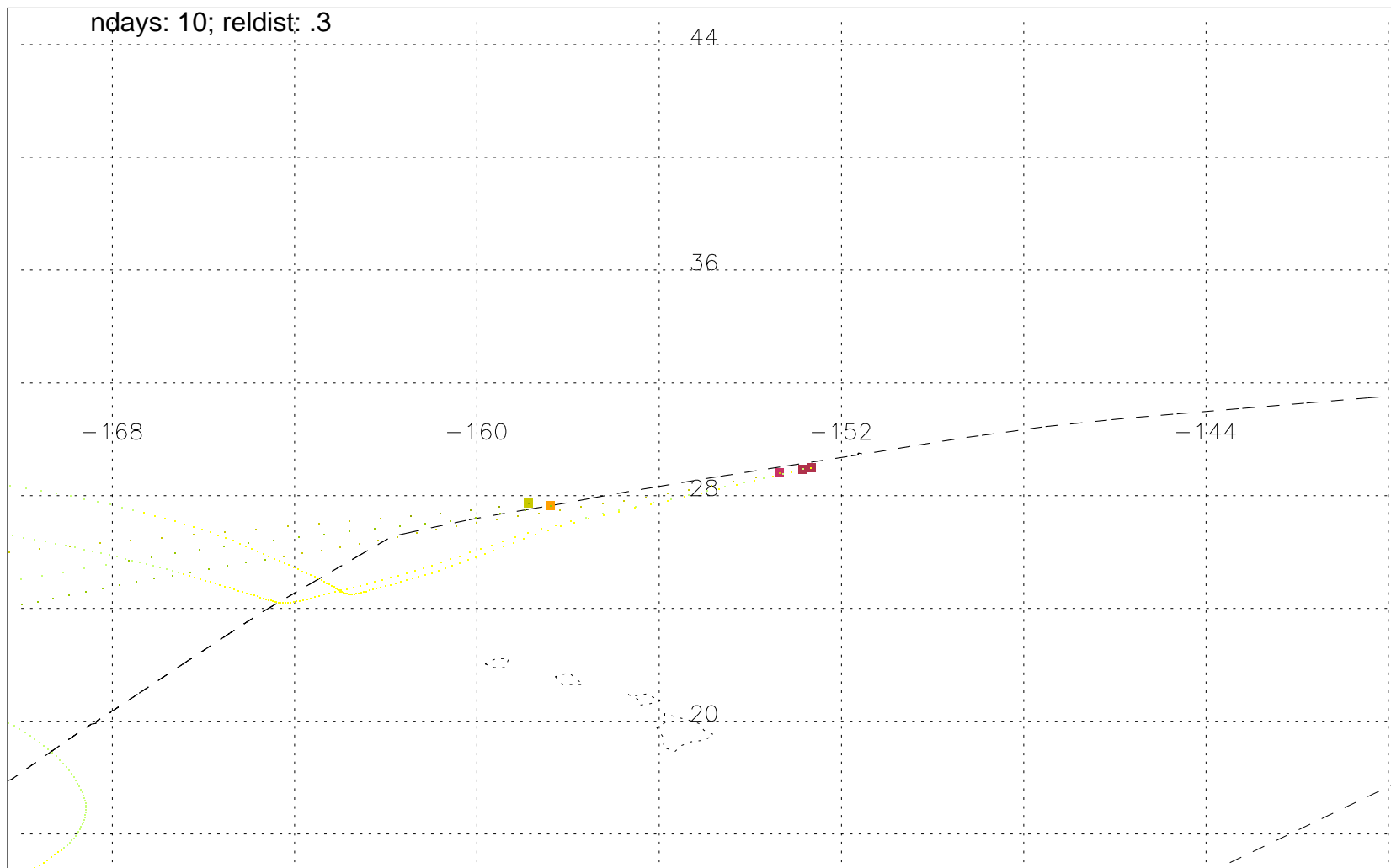


0 2 4 6 8 10  
Time(days) since most recent convection [start and end points]



10 12 14 16 18  
Altitude of Trajectory (km) [trajectory paths]

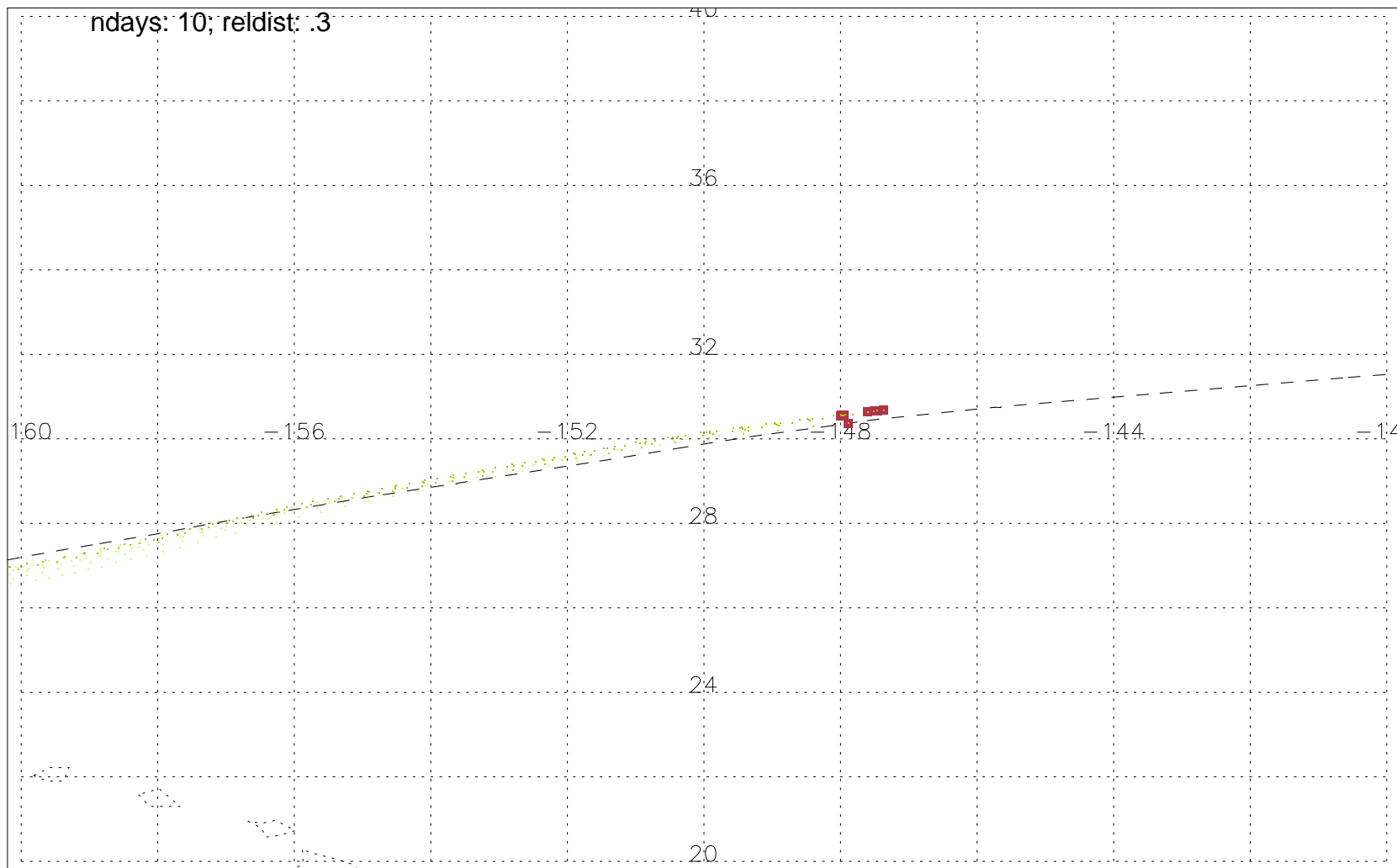
\_allsky Convective influence for 140313324201 at level 2; 5 out of 198 pts influenced



0 2 4 6 8 10  
Time(days) since most recent convection [start and end points]

10 12 14 16 18  
Altitude of Trajectory (km) [trajectory paths]

\_allsky Convective influence for 140313334201 at level 2; 9 out of 186 pts influenced

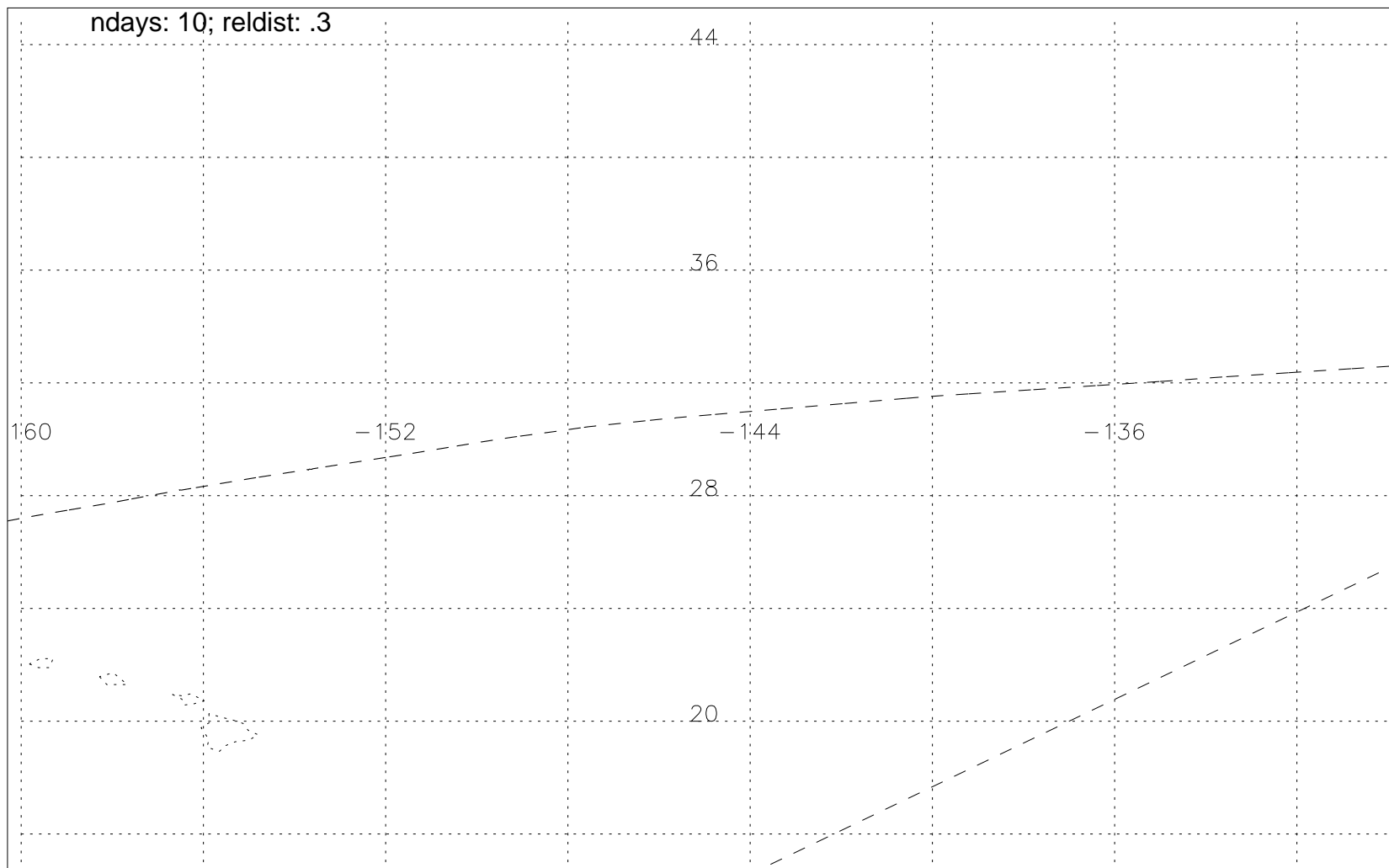


0 2 4 6 8 10  
Time(days) since most recent convection [start and end points]



10 12 14 16 18  
Altitude of Trajectory (km) [trajectory paths]

\_allsky Convective influence for 140313344201 at level 2; 0 out of 186 pts influenced

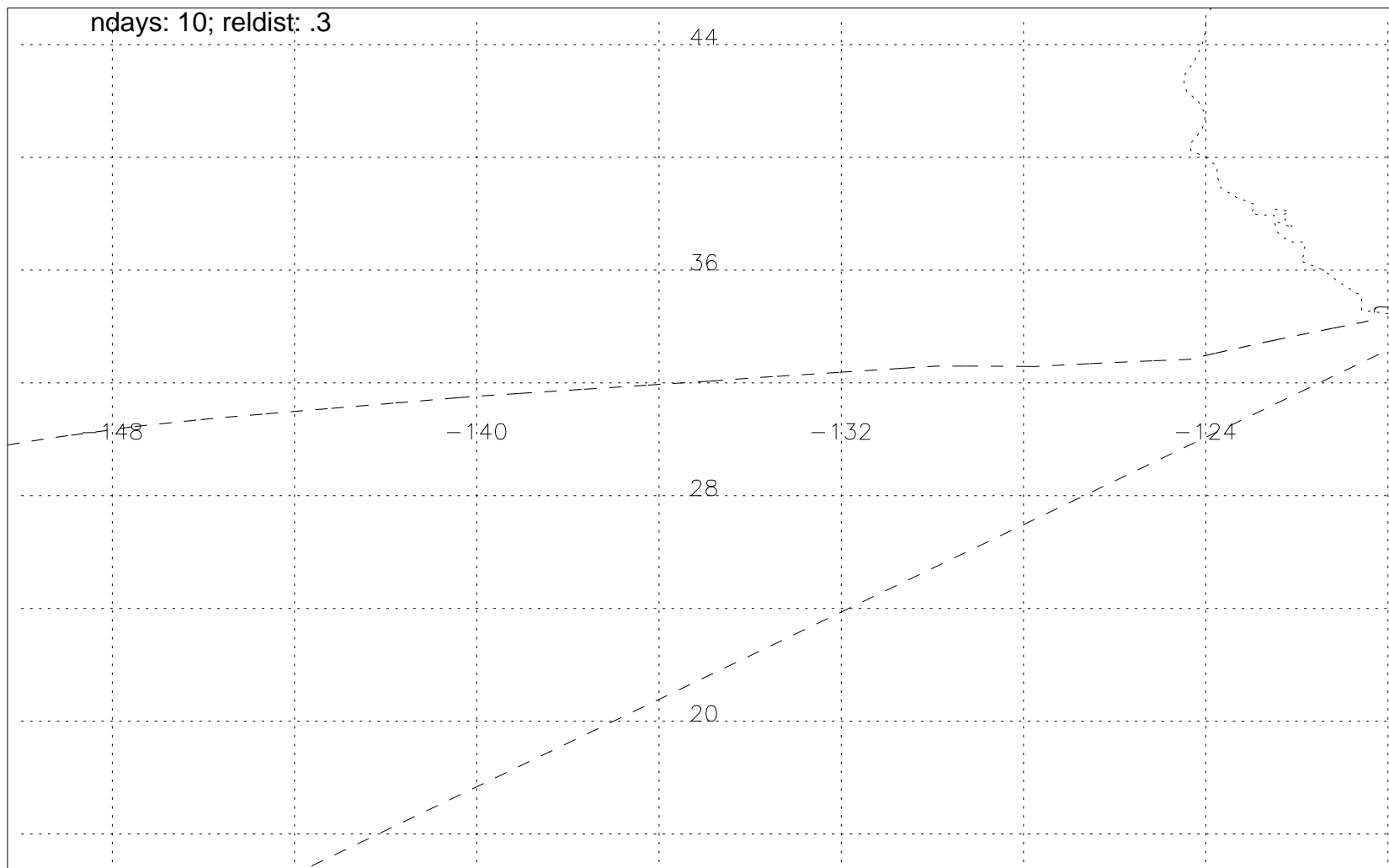


0 2 4 6 8 10  
Time(days) since most recent convection [start and end points]



10 12 14 16 18  
Altitude of Trajectory (km) [trajectory paths]

\_allsky Convective influence for 140313354201 at level 2; 0 out of 189 pts influenced

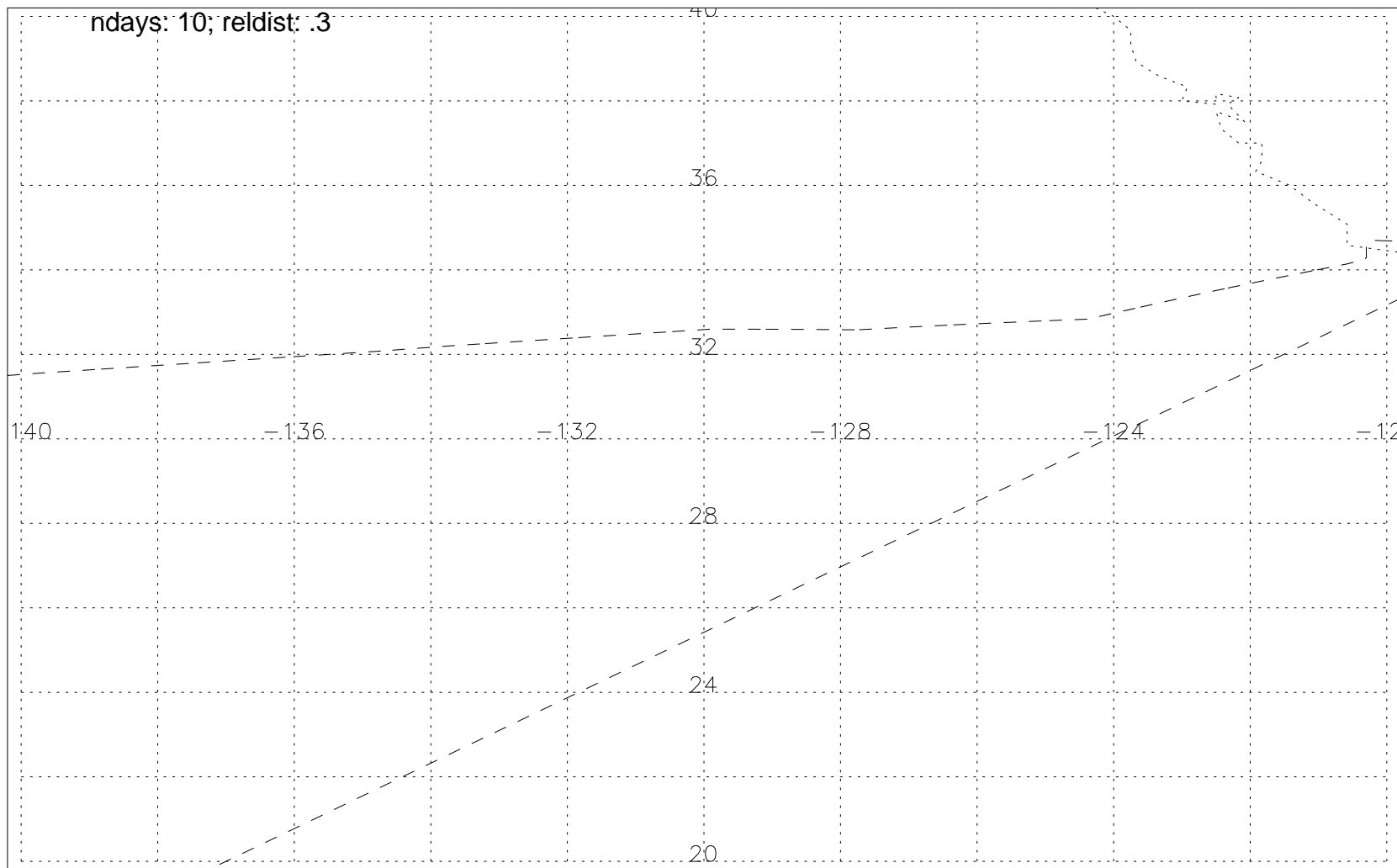


0 2 4 6 8 10  
Time(days) since most recent convection [start and end points]



10 12 14 16 18  
Altitude of Trajectory (km) [trajectory paths]

\_allsky Convective influence for 140313364201 at level 2; 0 out of 192 pts influenced

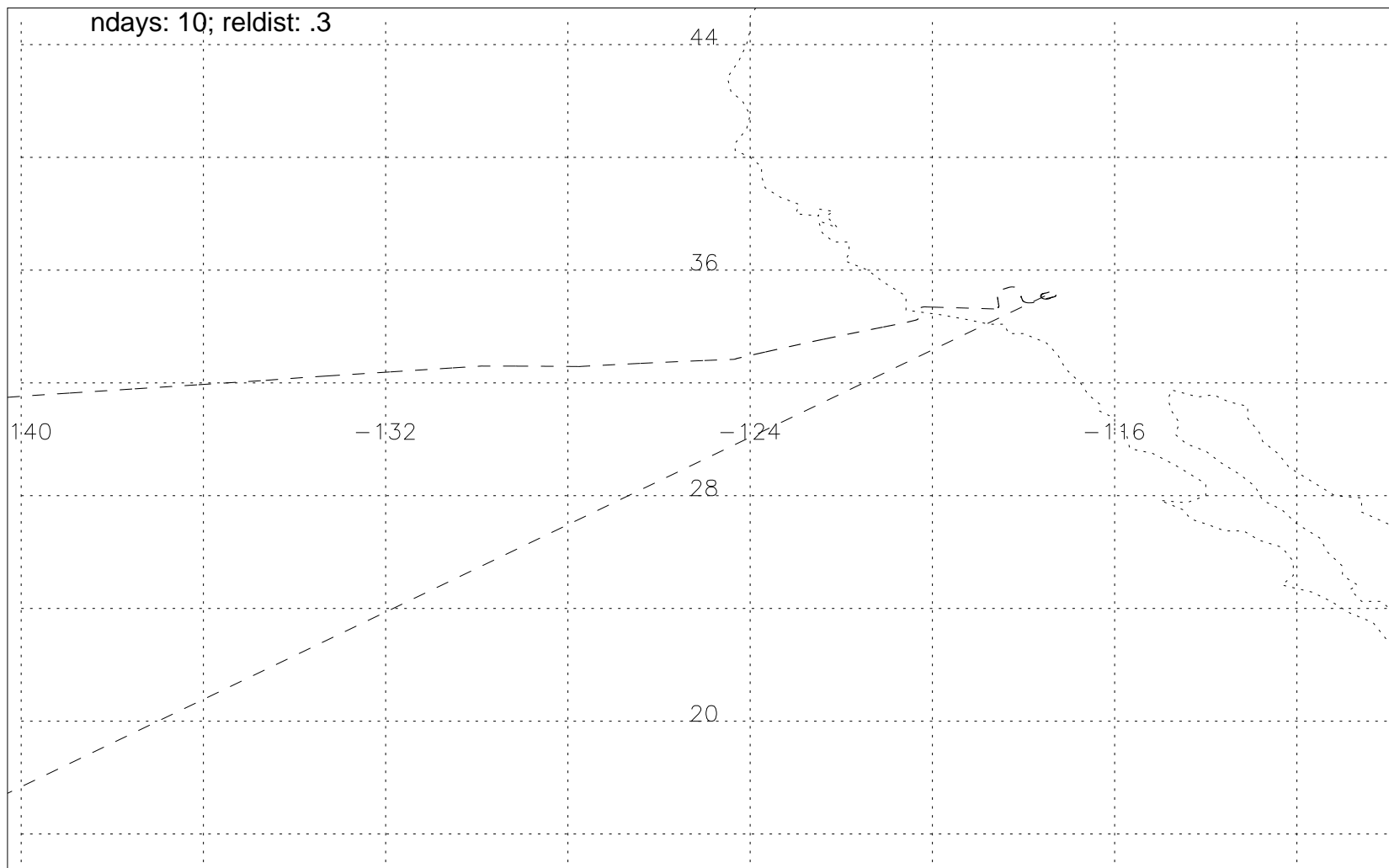


0 2 4 6 8 10  
Time(days) since most recent convection [start and end points]



10 12 14 16 18  
Altitude of Trajectory (km) [trajectory paths]

\_allsky Convective influence for 140313374201 at level 2; 0 out of 87 pts influenced

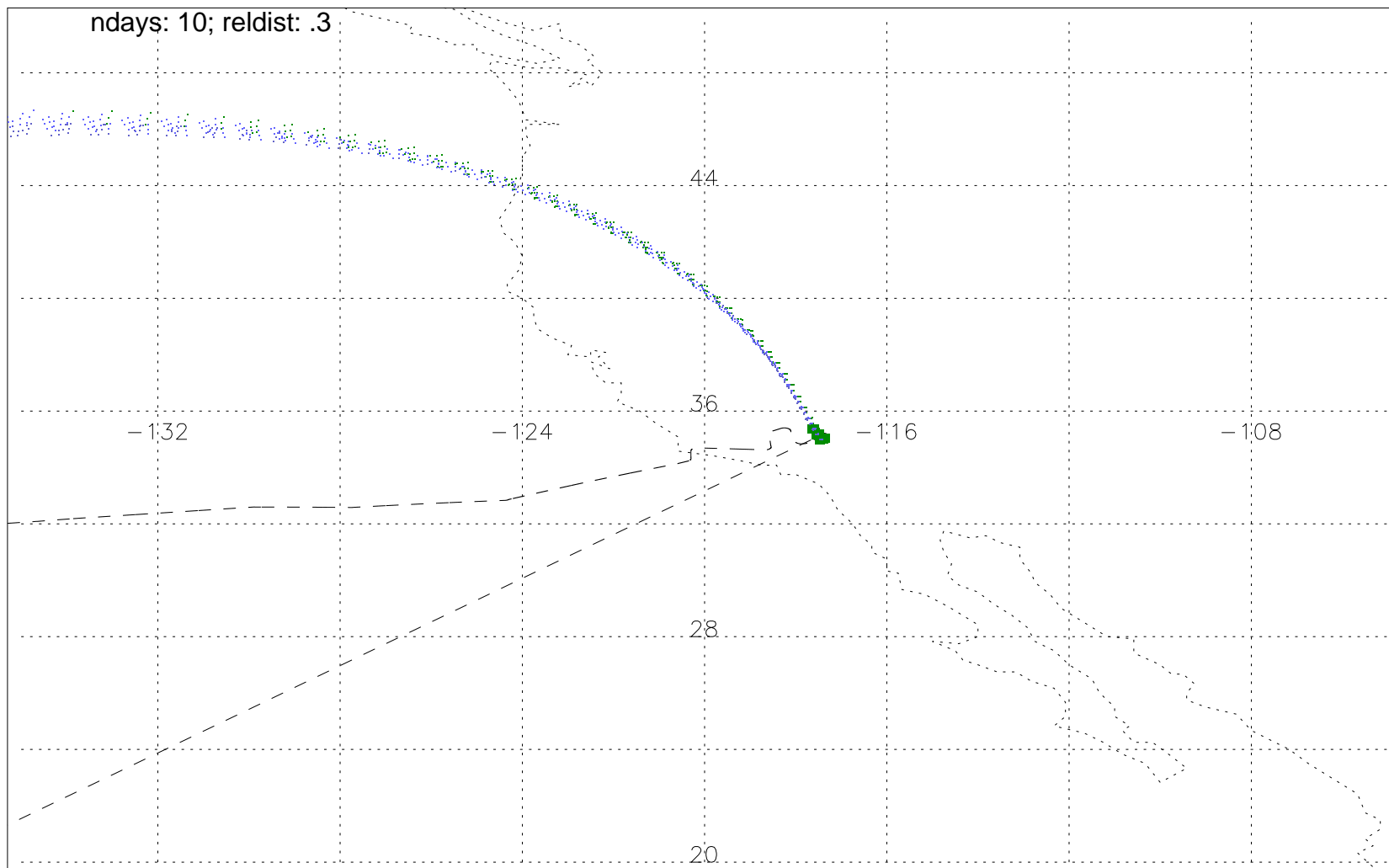


0 2 4 6 8 10  
Time(days) since most recent convection [start and end points]



10 12 14 16 18  
Altitude of Trajectory (km) [trajectory paths]

\_allsky Convective influence for 140313384201 at level 2; 24 out of 186 pts influenced



0 2 4 6 8 10  
Time(days) since most recent convection [start and end points]



10 12 14 16 18  
Altitude of Trajectory (km) [trajectory paths]