

10

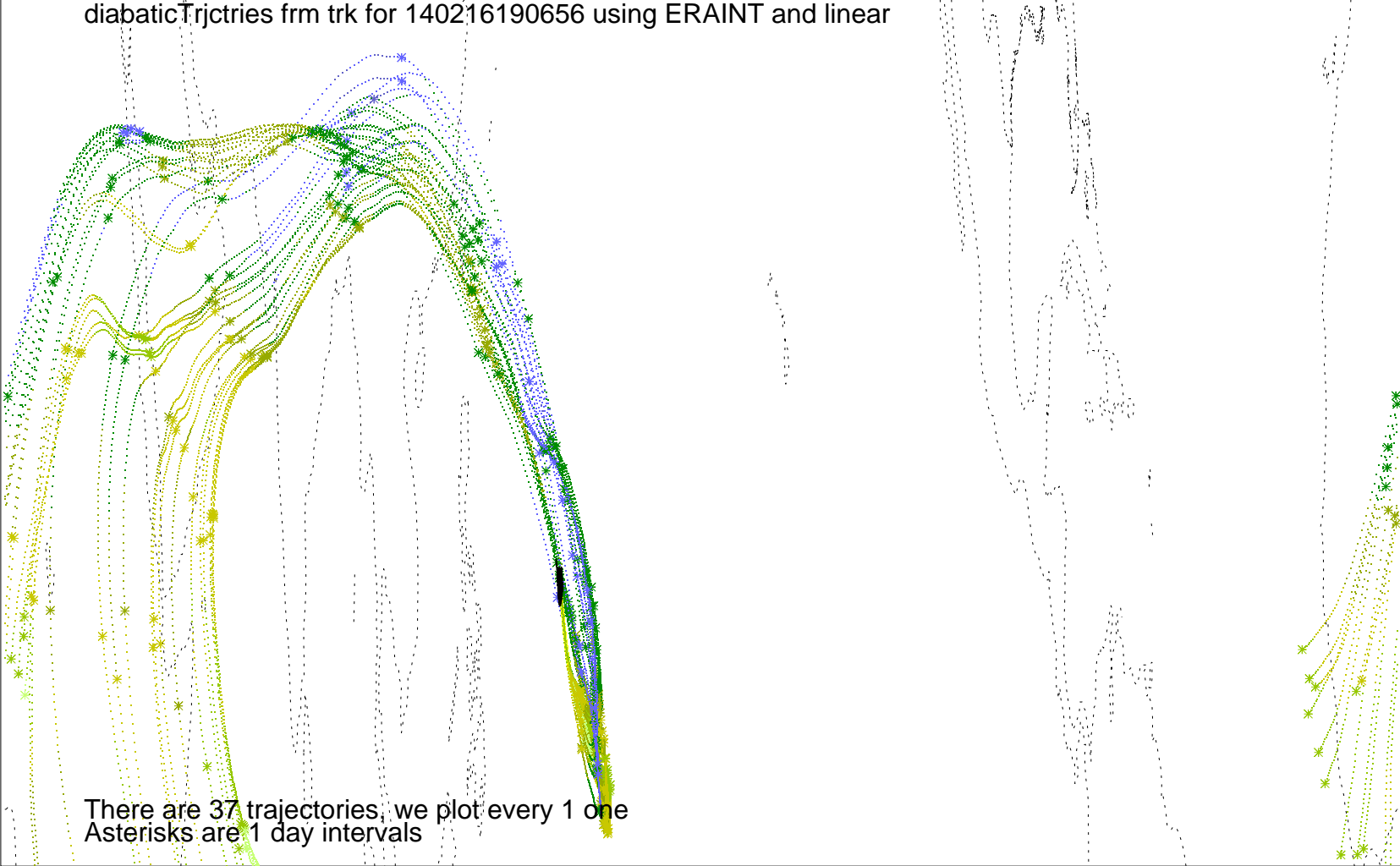
12

14

16

18

Altitude of Trajectory



10

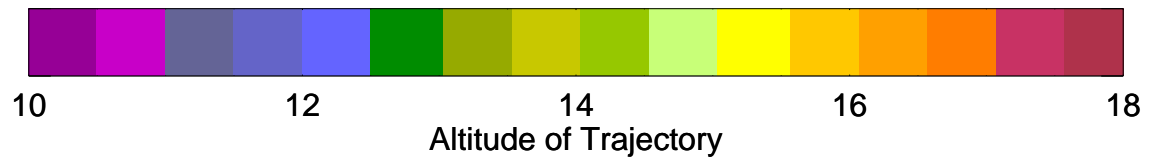
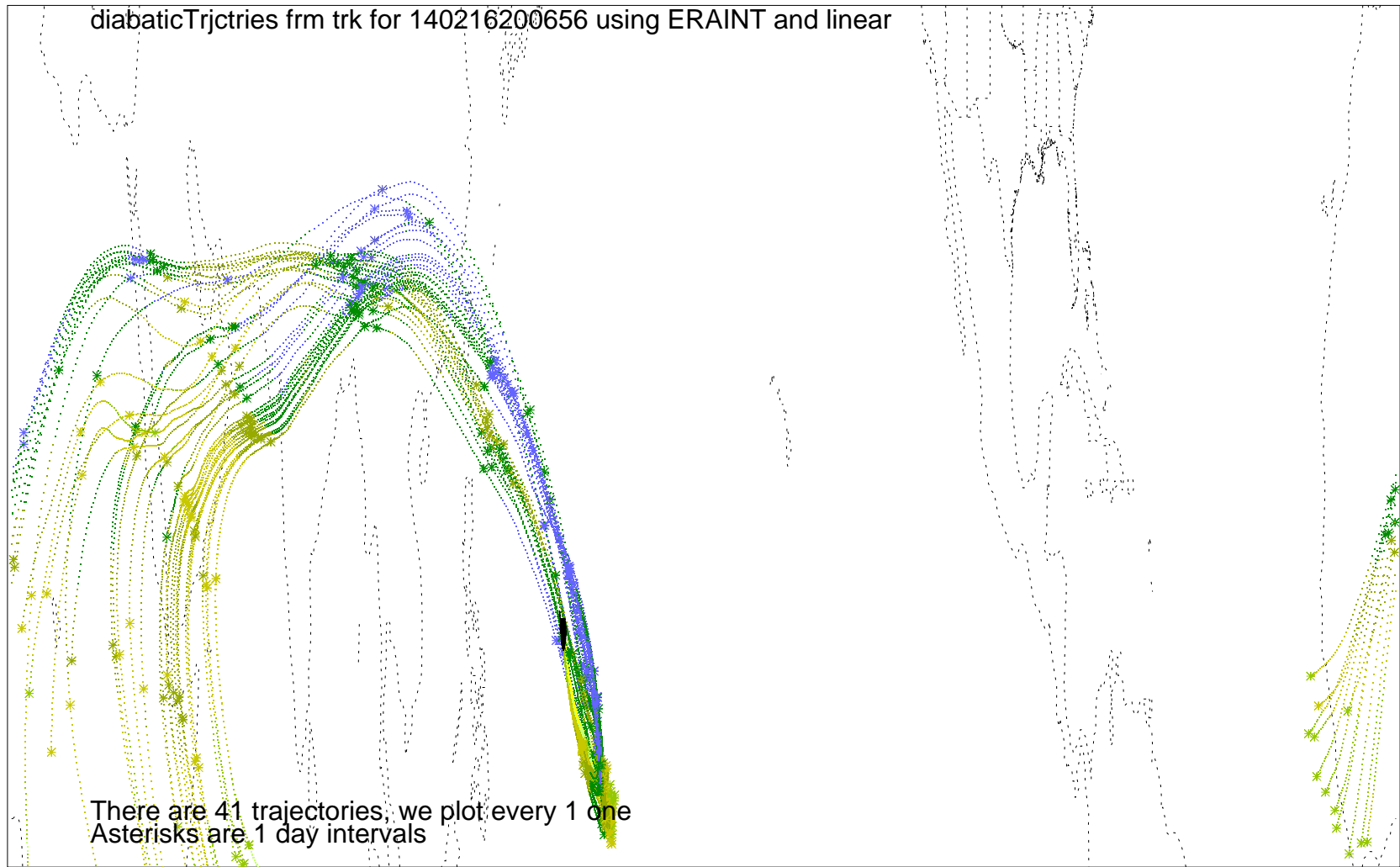
12

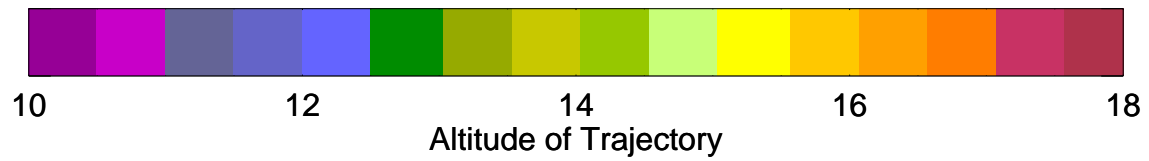

14

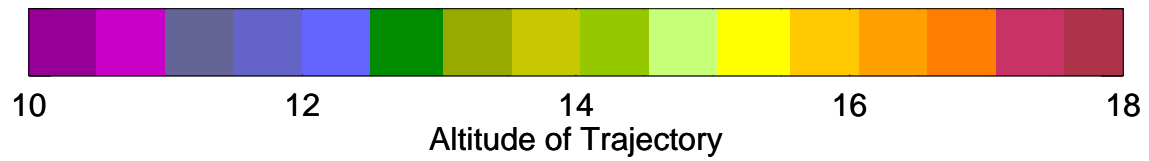

16

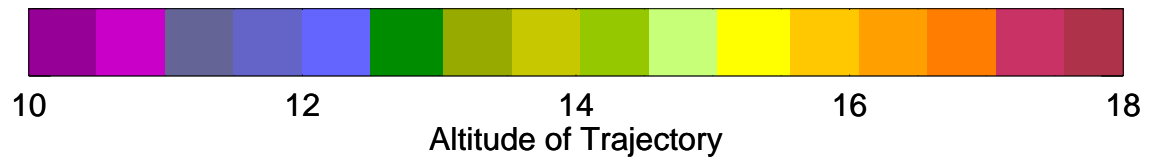
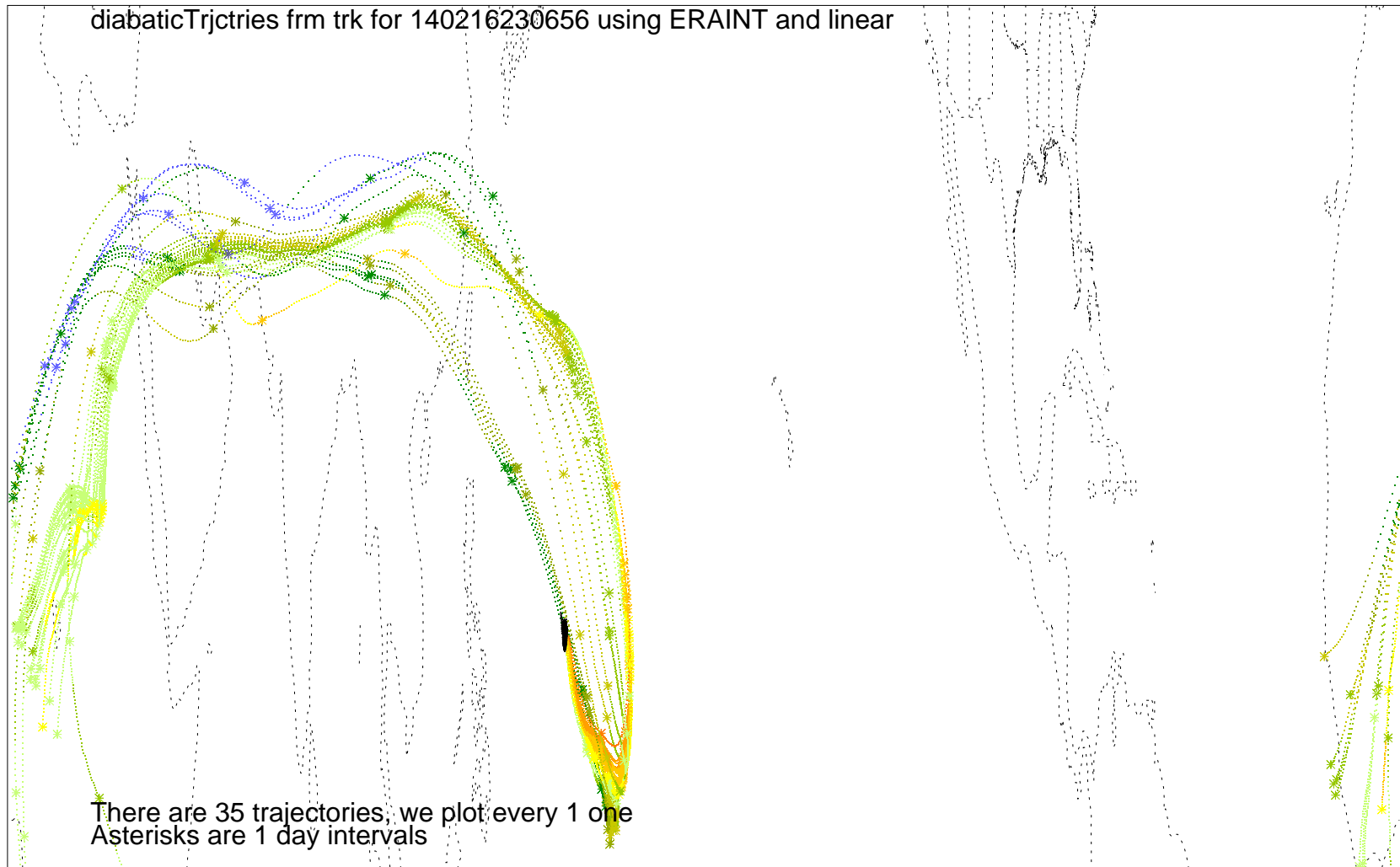
18

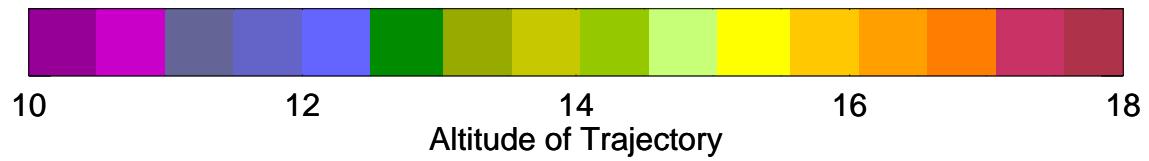

Altitude of Trajectory

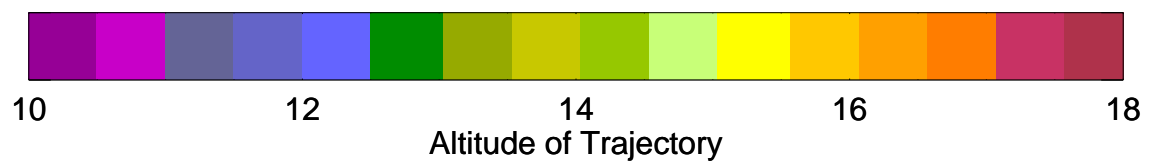
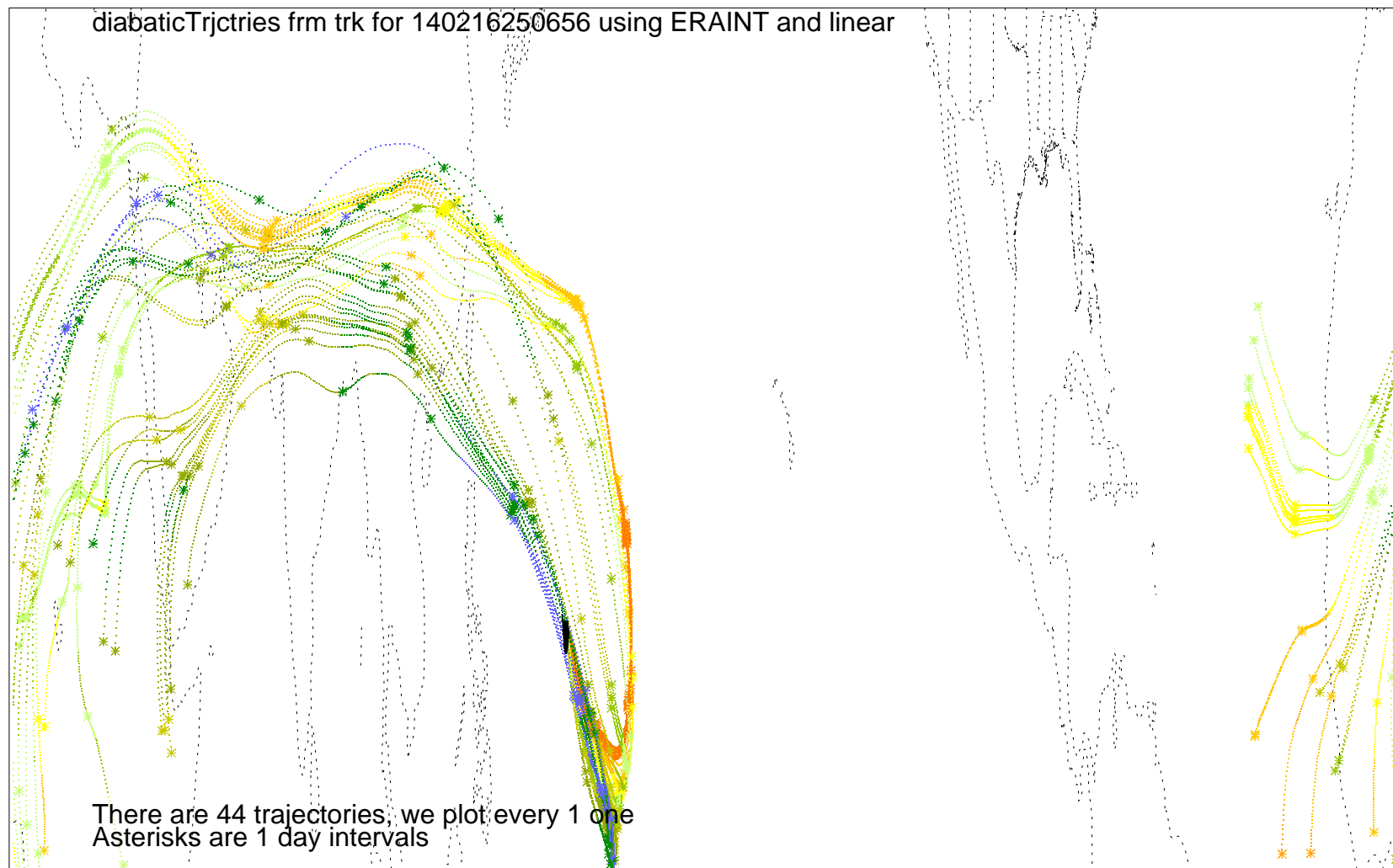


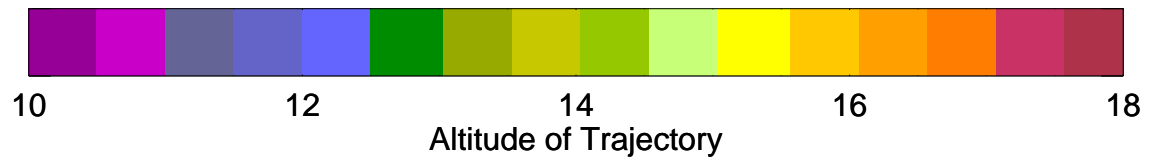
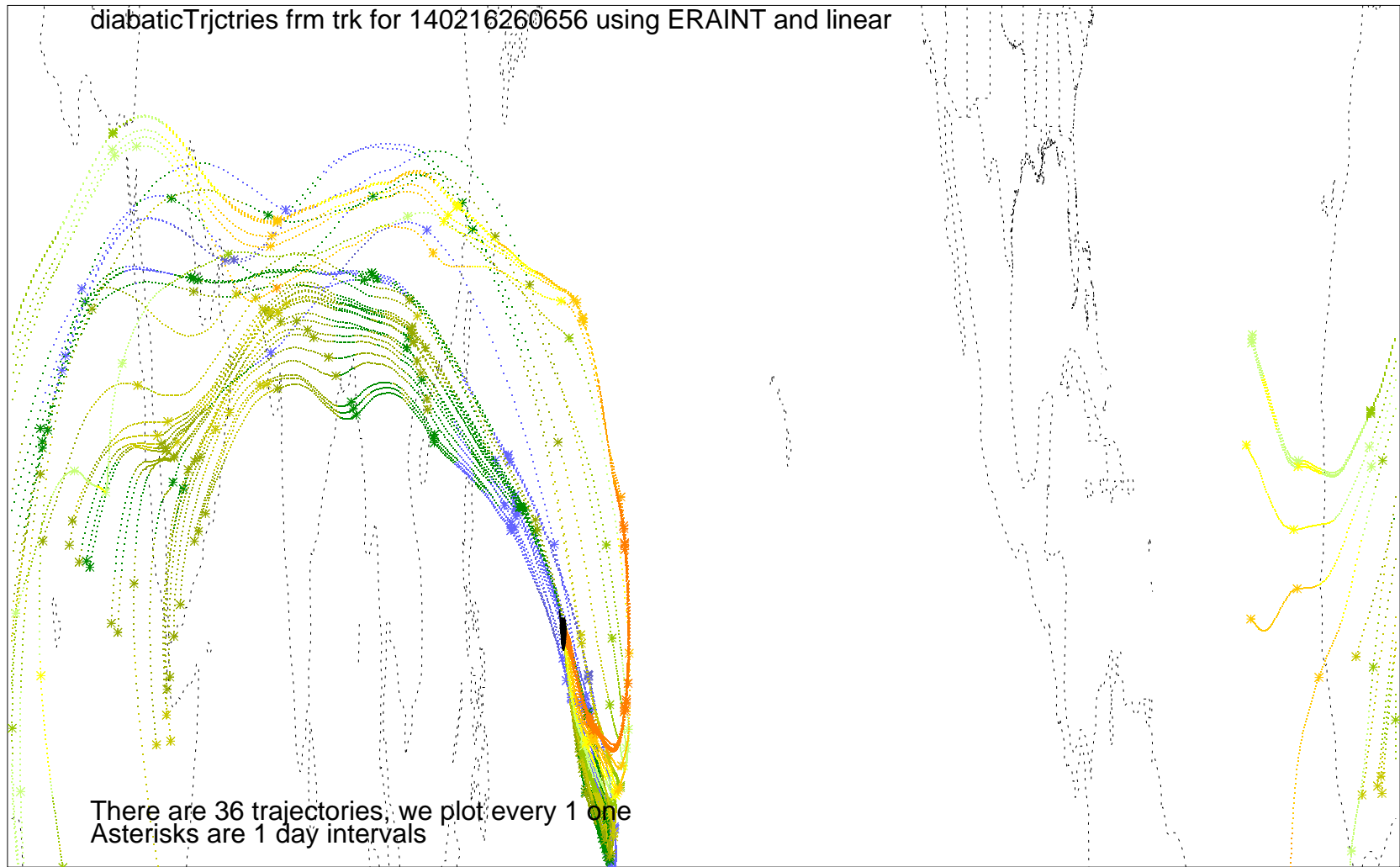


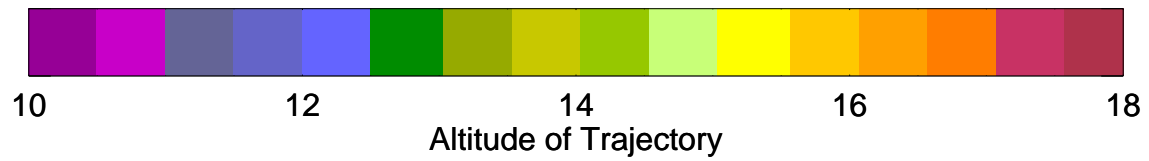
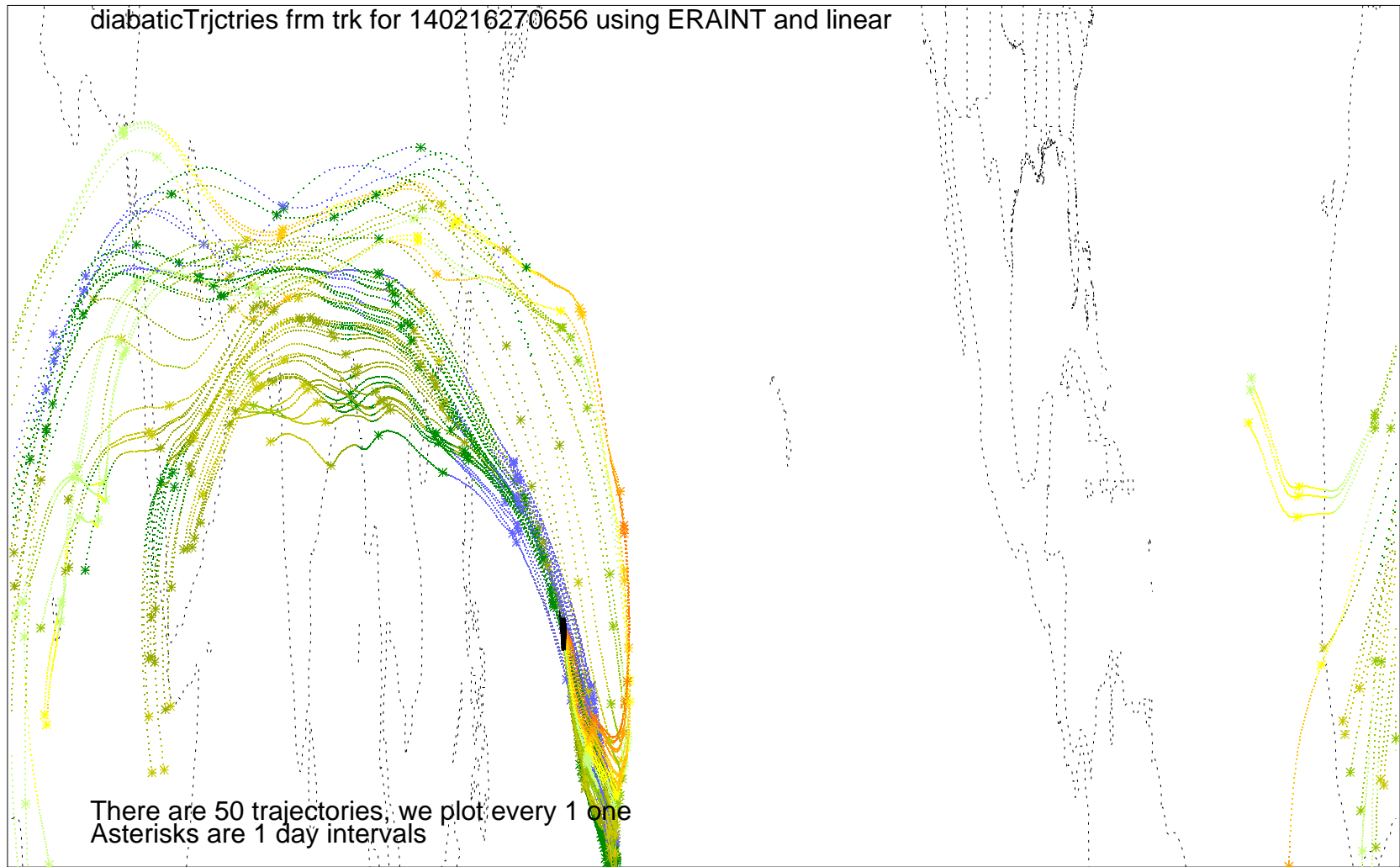


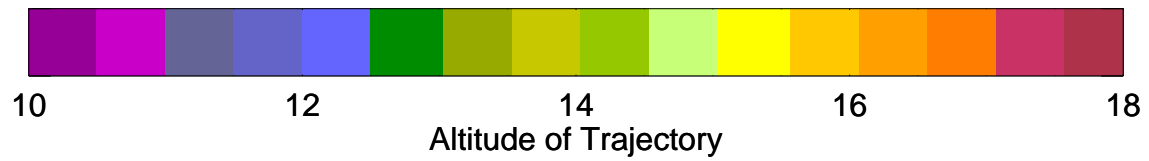
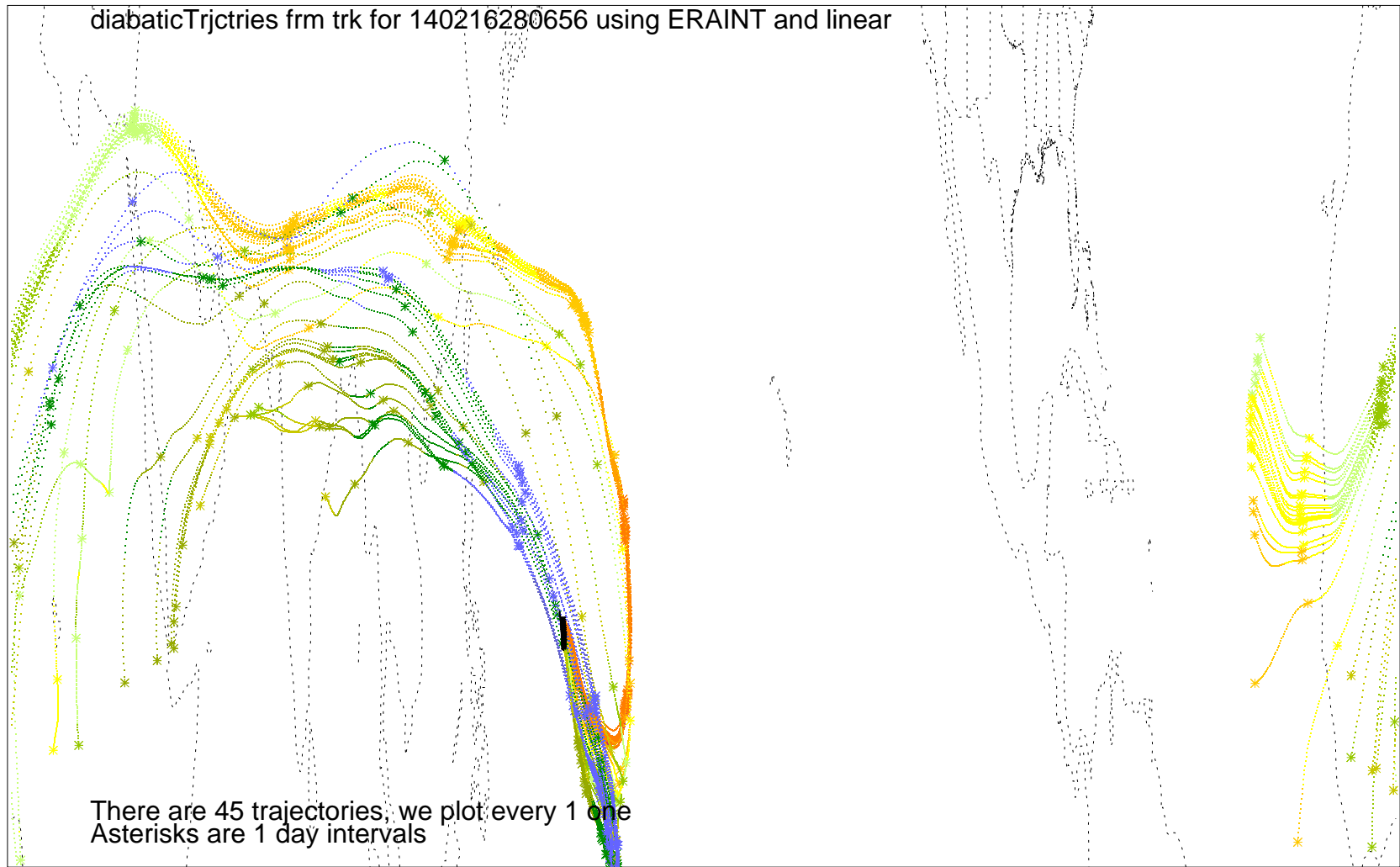


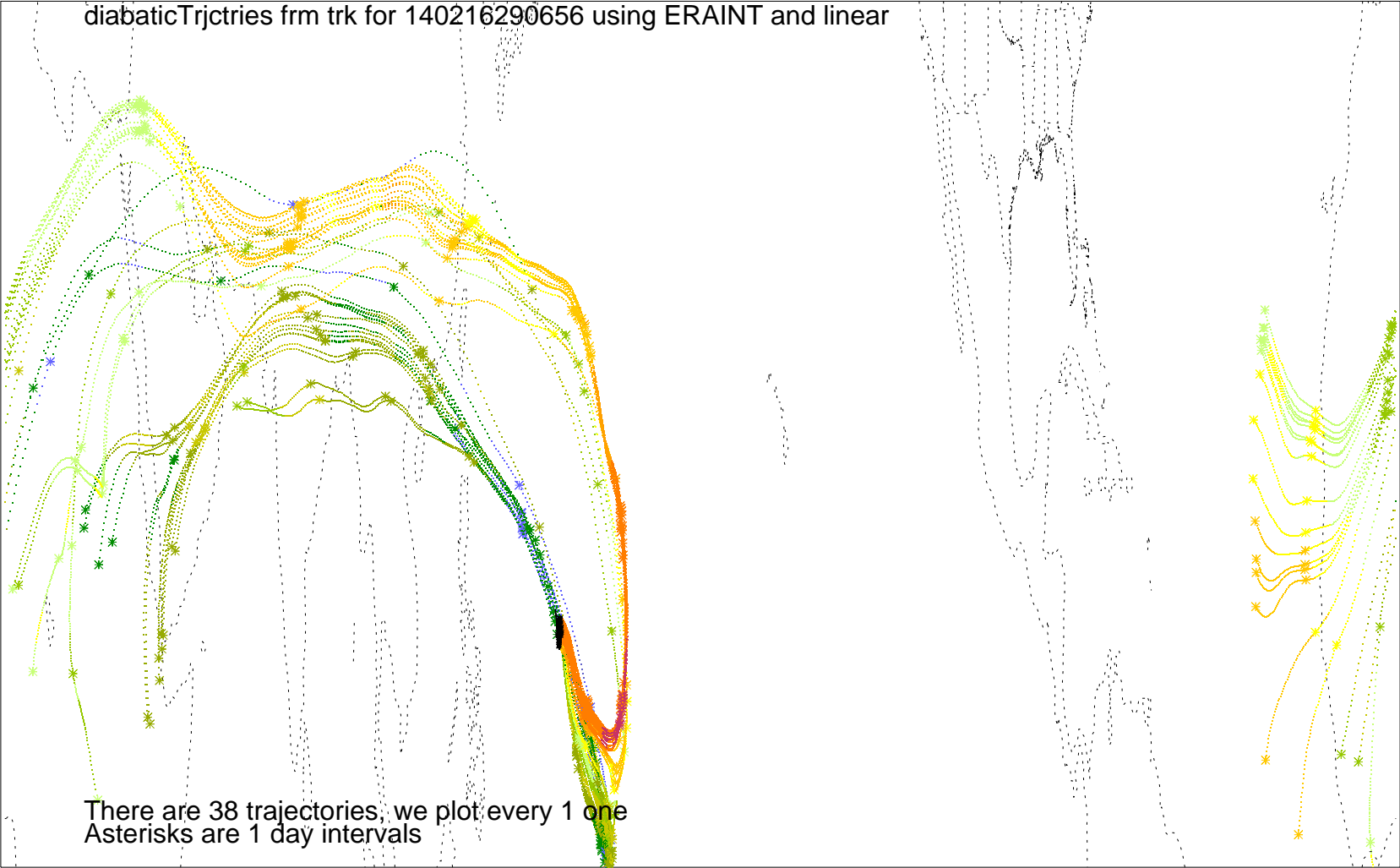












10

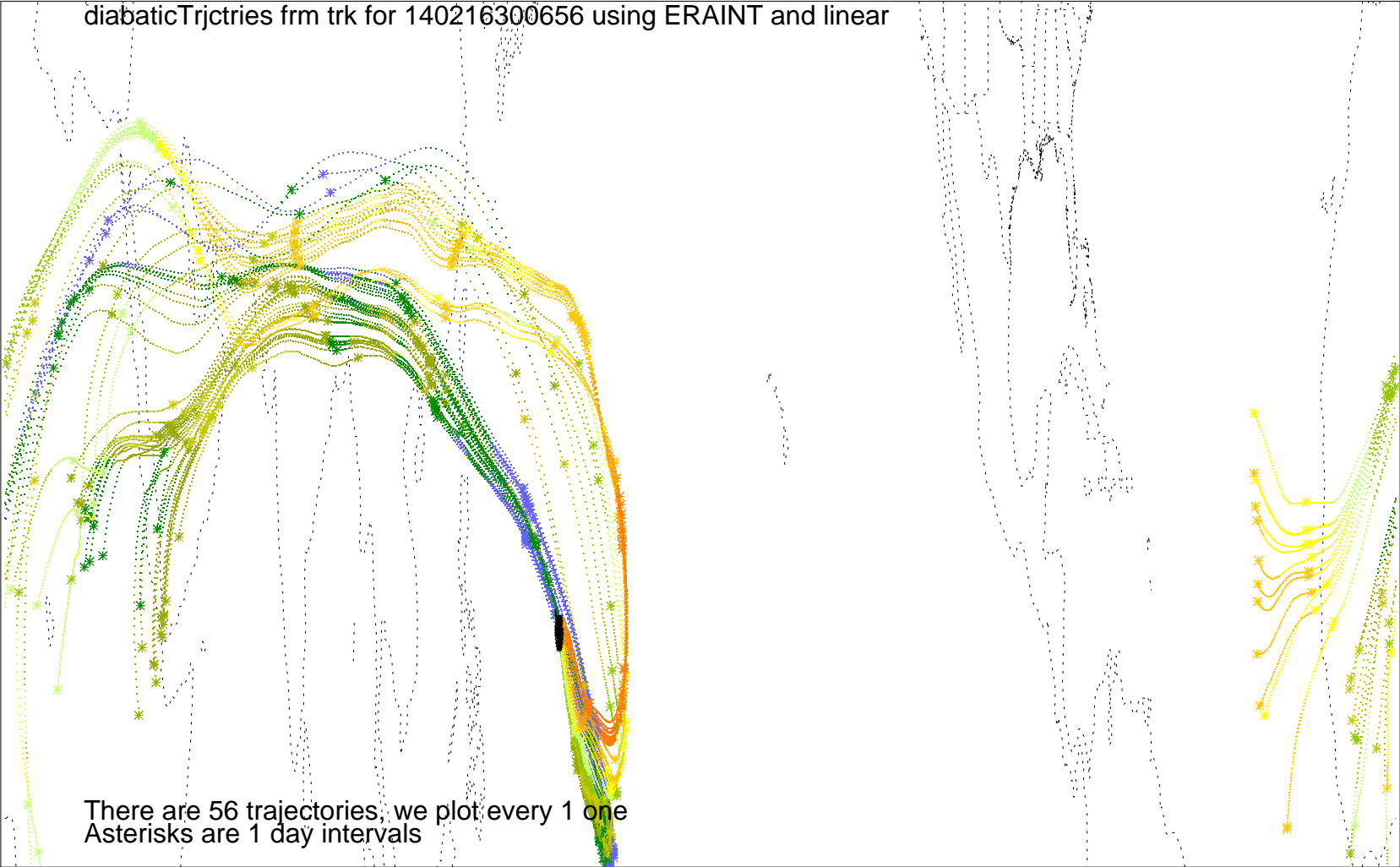
12

14

16

18

Altitude of Trajectory



10

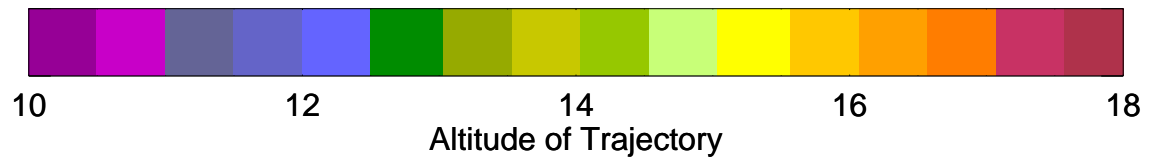
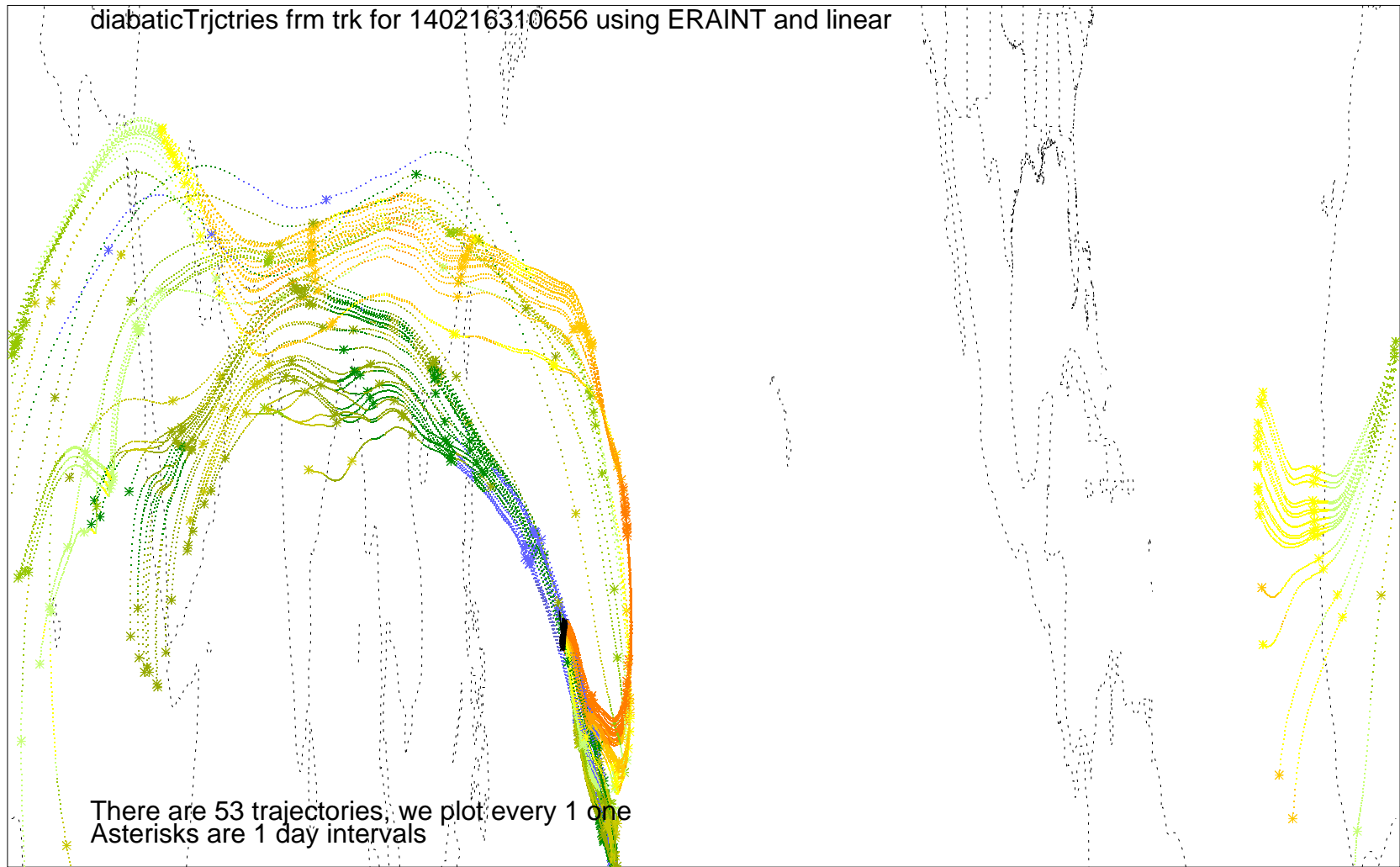
12

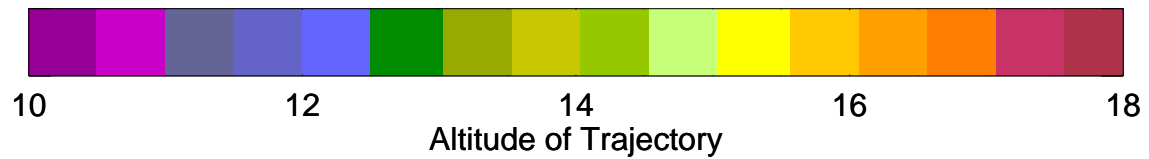
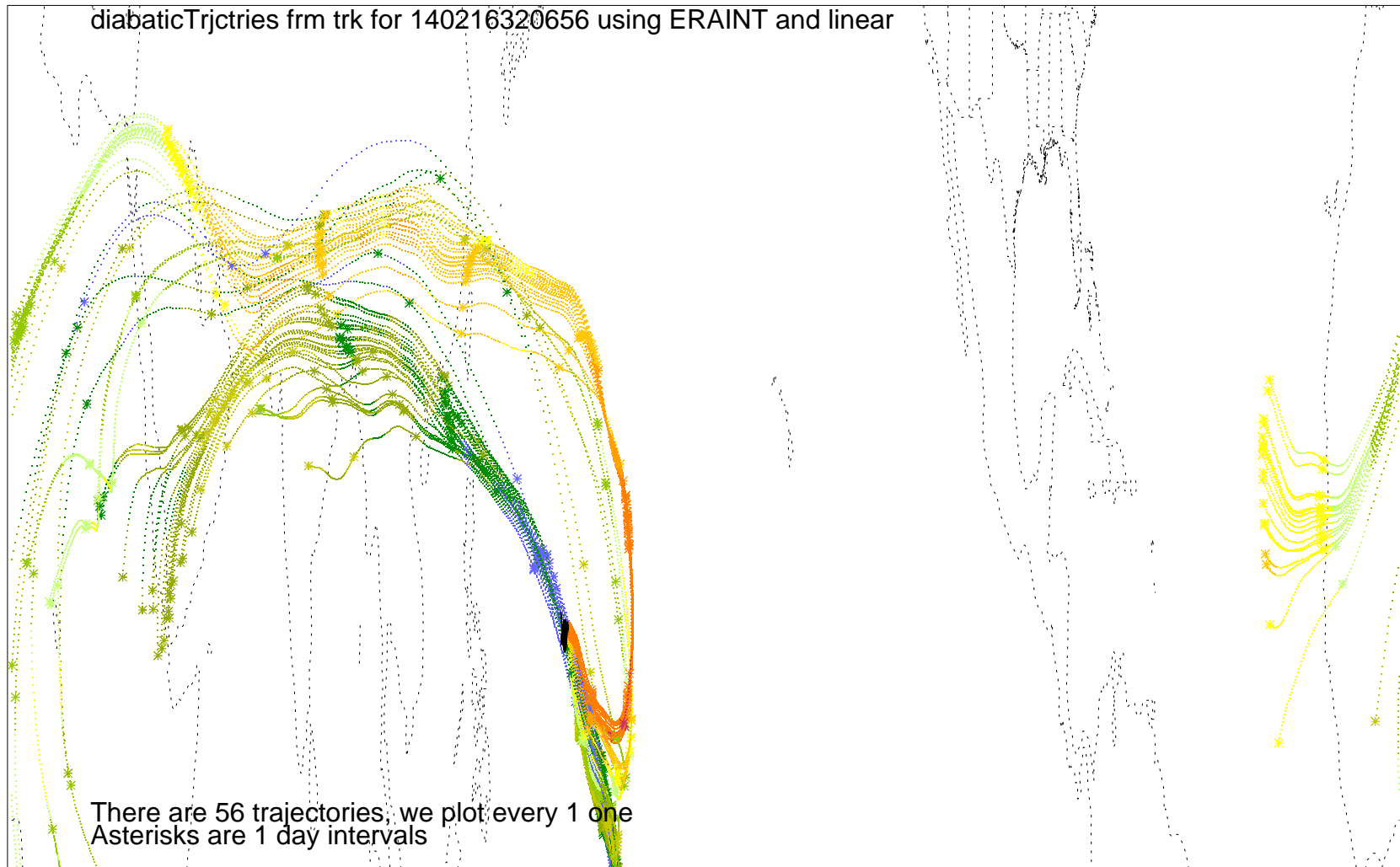
14

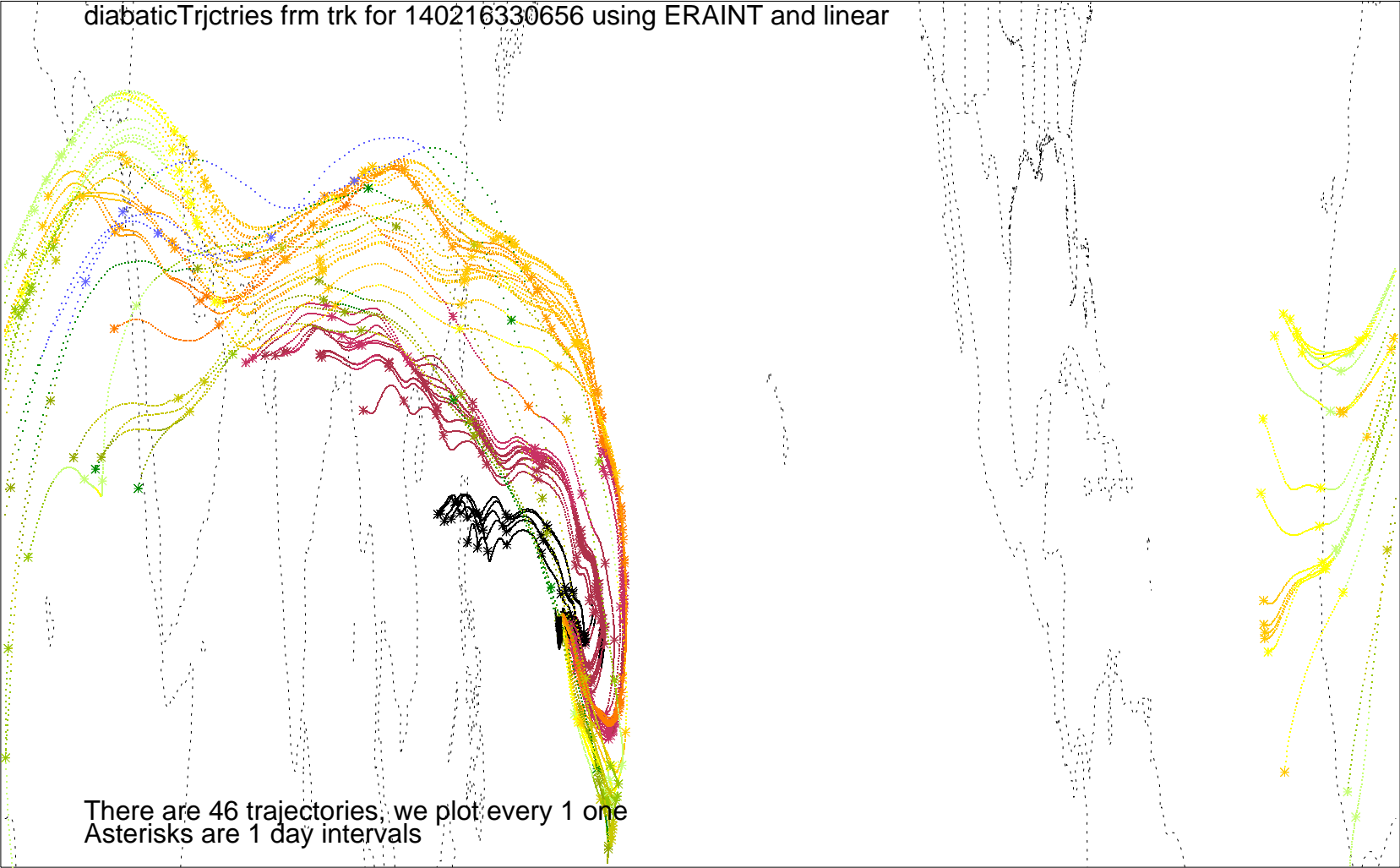
16

18

Altitude of Trajectory







10

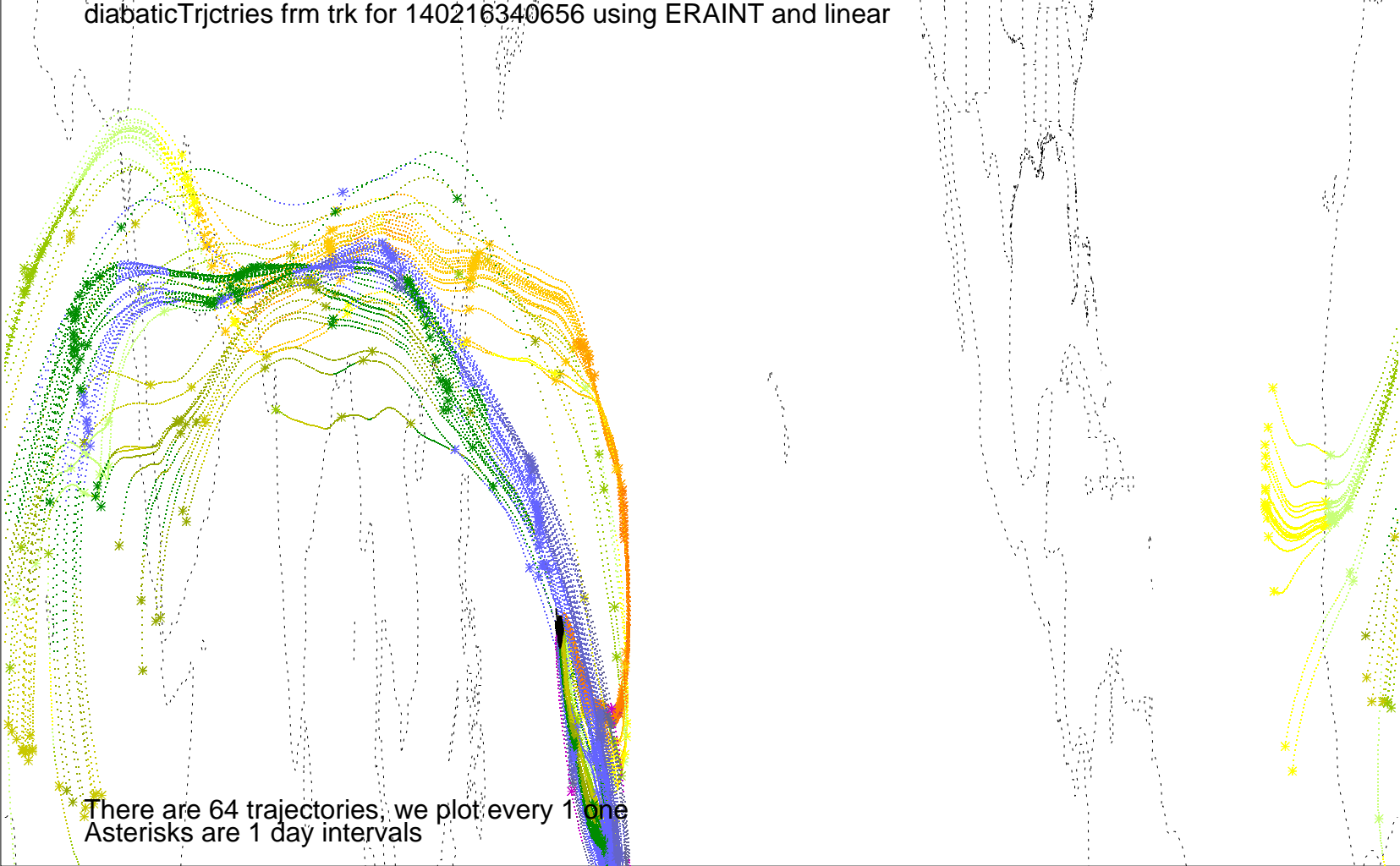
12

14

16

18

Altitude of Trajectory



10

12

14

16

18

Altitude of Trajectory