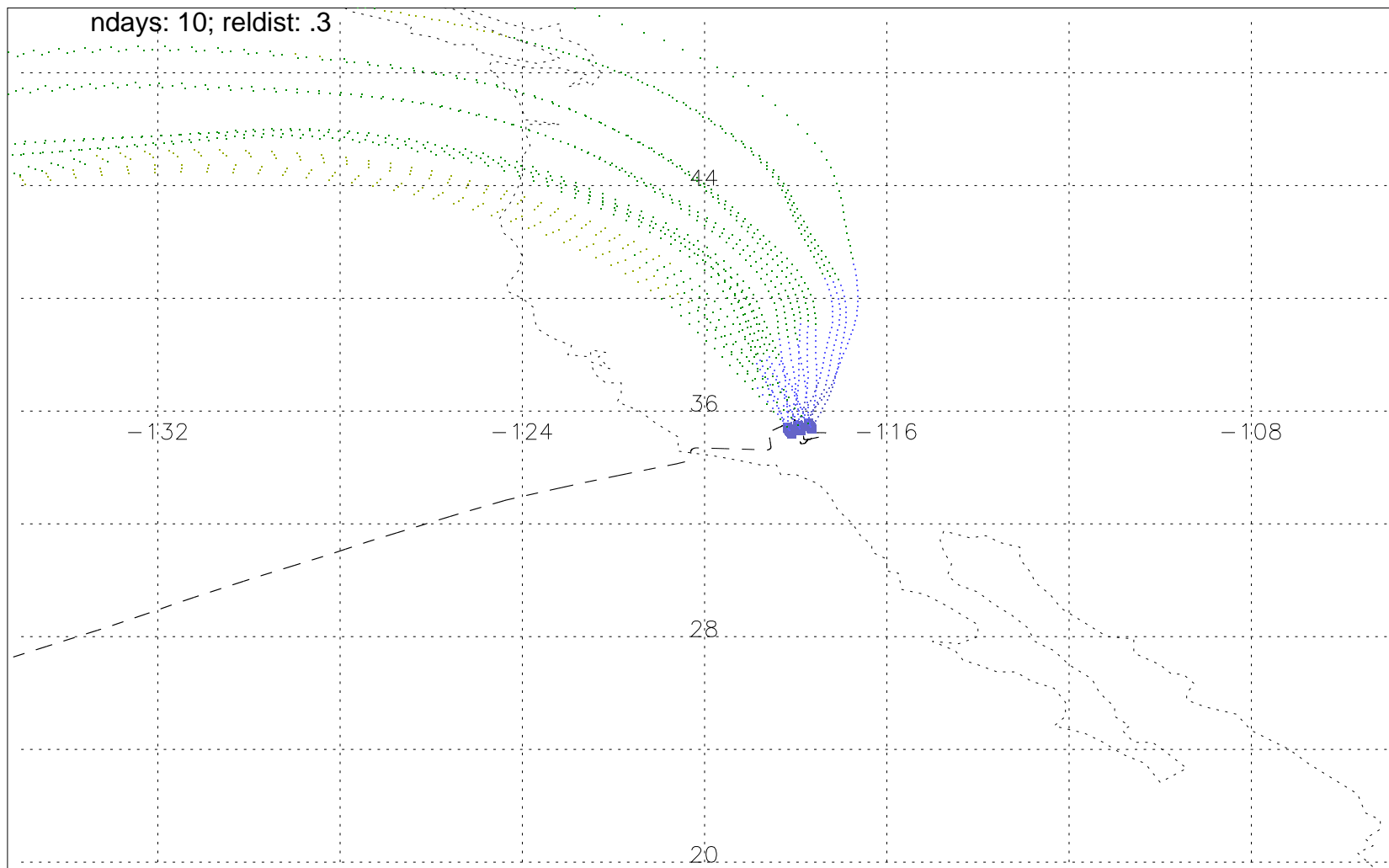


_allsky Convective influence for 140116032018 at level 2; 22 out of 129 pts influenced

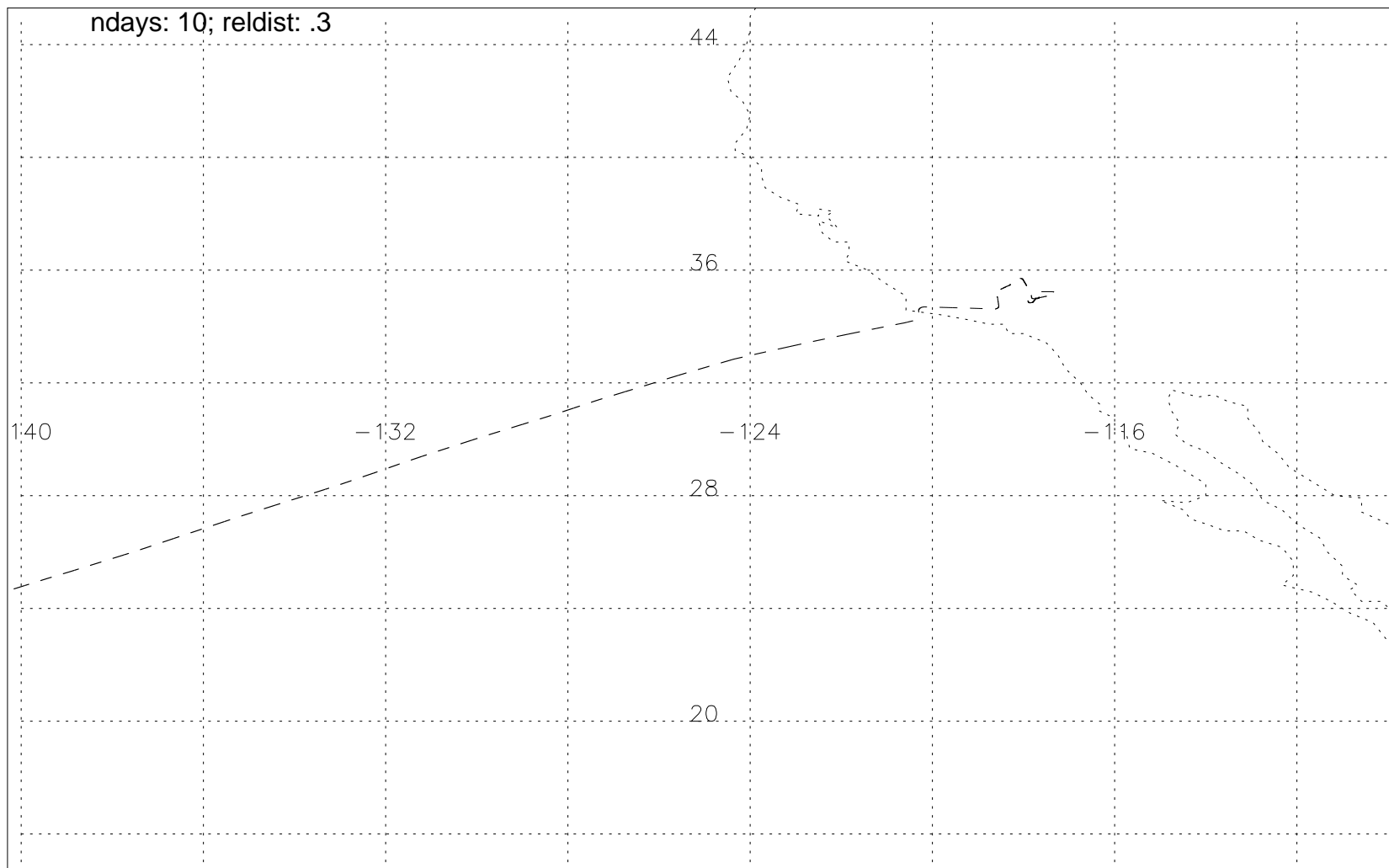


0 2 4 6 8 10
Time(days) since most recent convection [start and end points]



10 12 14 16 18
Altitude of Trajectory (km) [trajectory paths]

_allsky Convective influence for 140116042018 at level 2; 0 out of 84 pts influenced

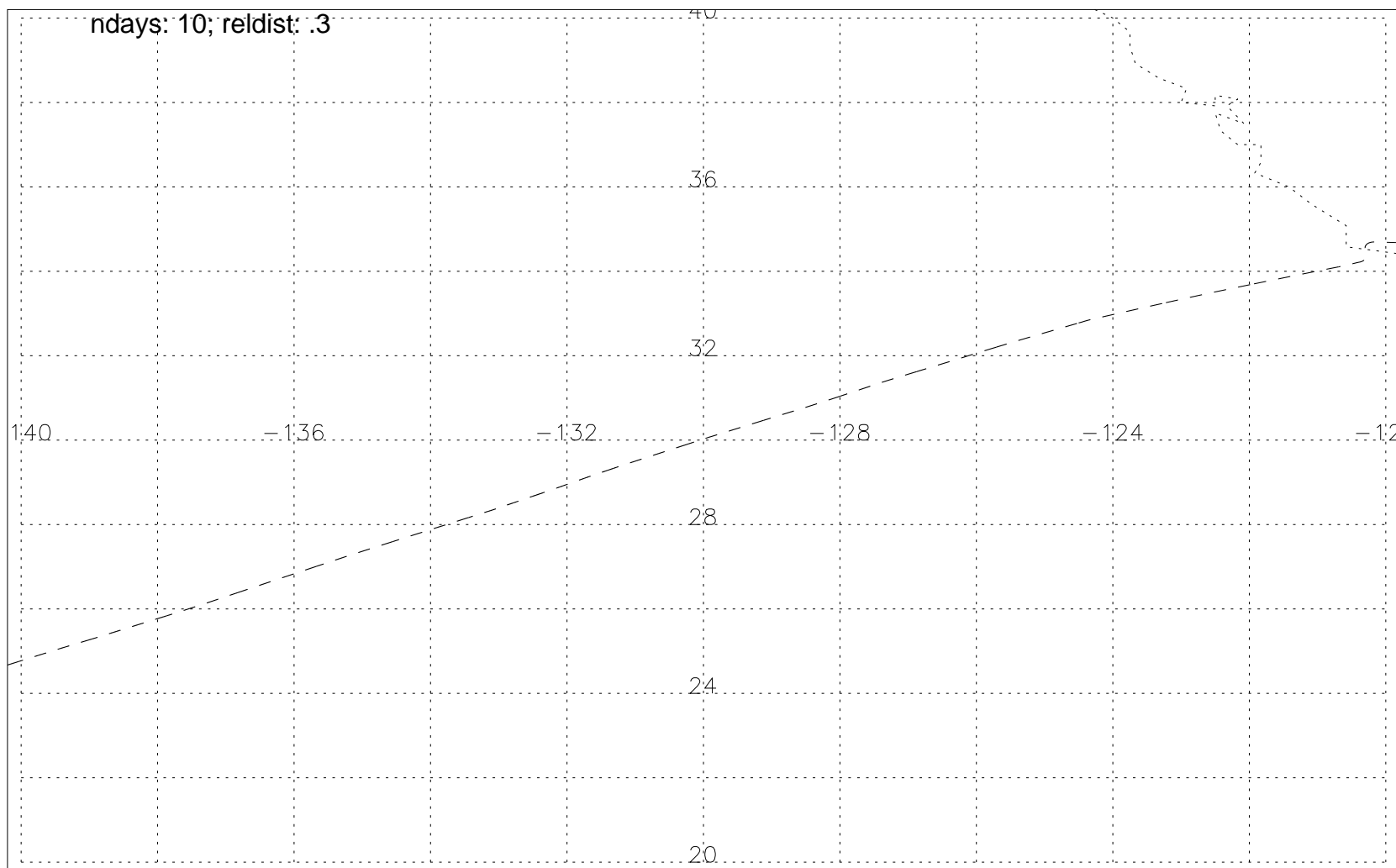


0 2 4 6 8 10
Time(days) since most recent convection [start and end points]



10 12 14 16 18
Altitude of Trajectory (km) [trajectory paths]

_allsky Convective influence for 140116052018 at level 2; 0 out of 84 pts influenced

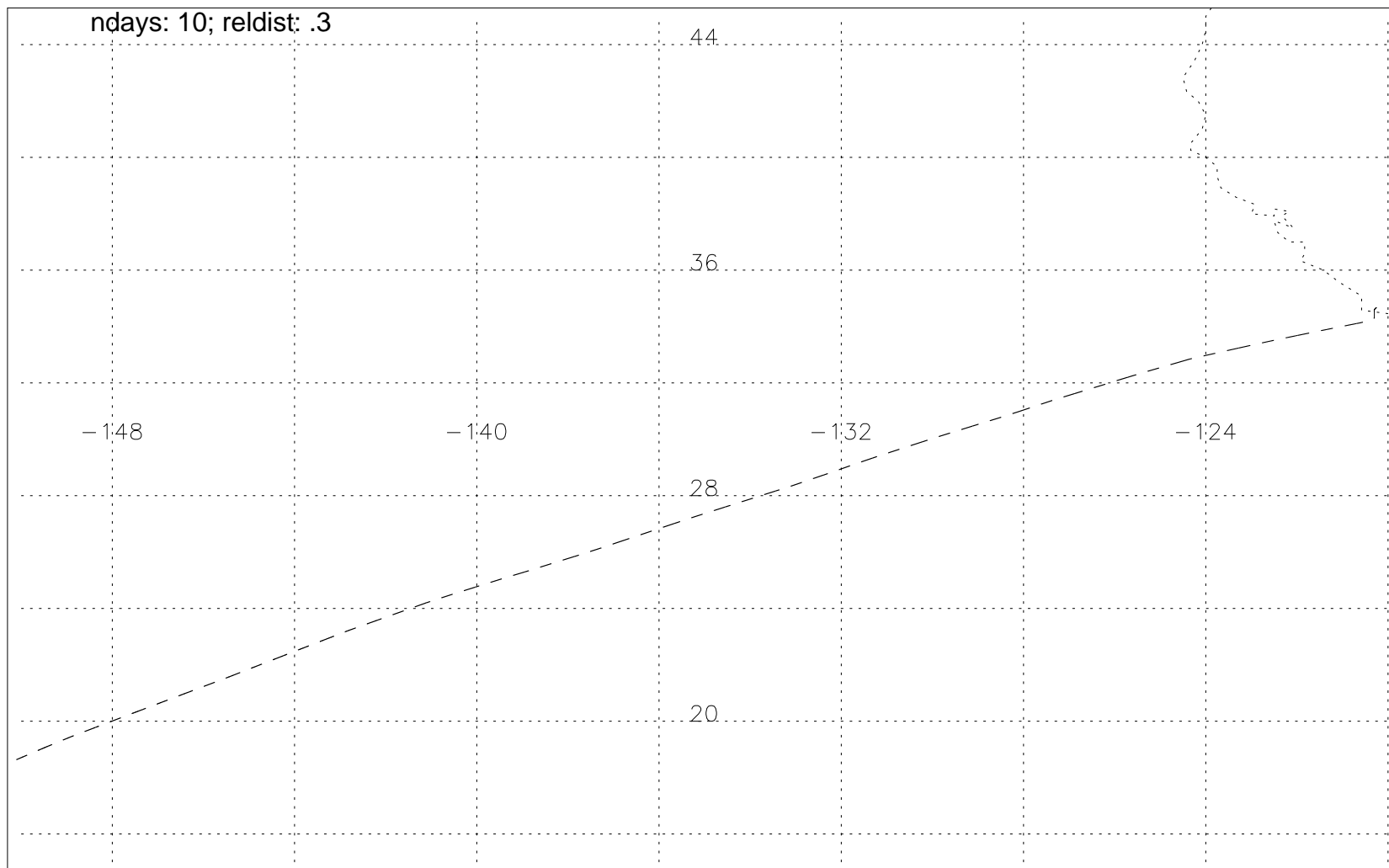


0 2 4 6 8 10
Time(days) since most recent convection [start and end points]



10 12 14 16 18
Altitude of Trajectory (km) [trajectory paths]

_allsky Convective influence for 140116062018 at level 2; 0 out of 87 pts influenced

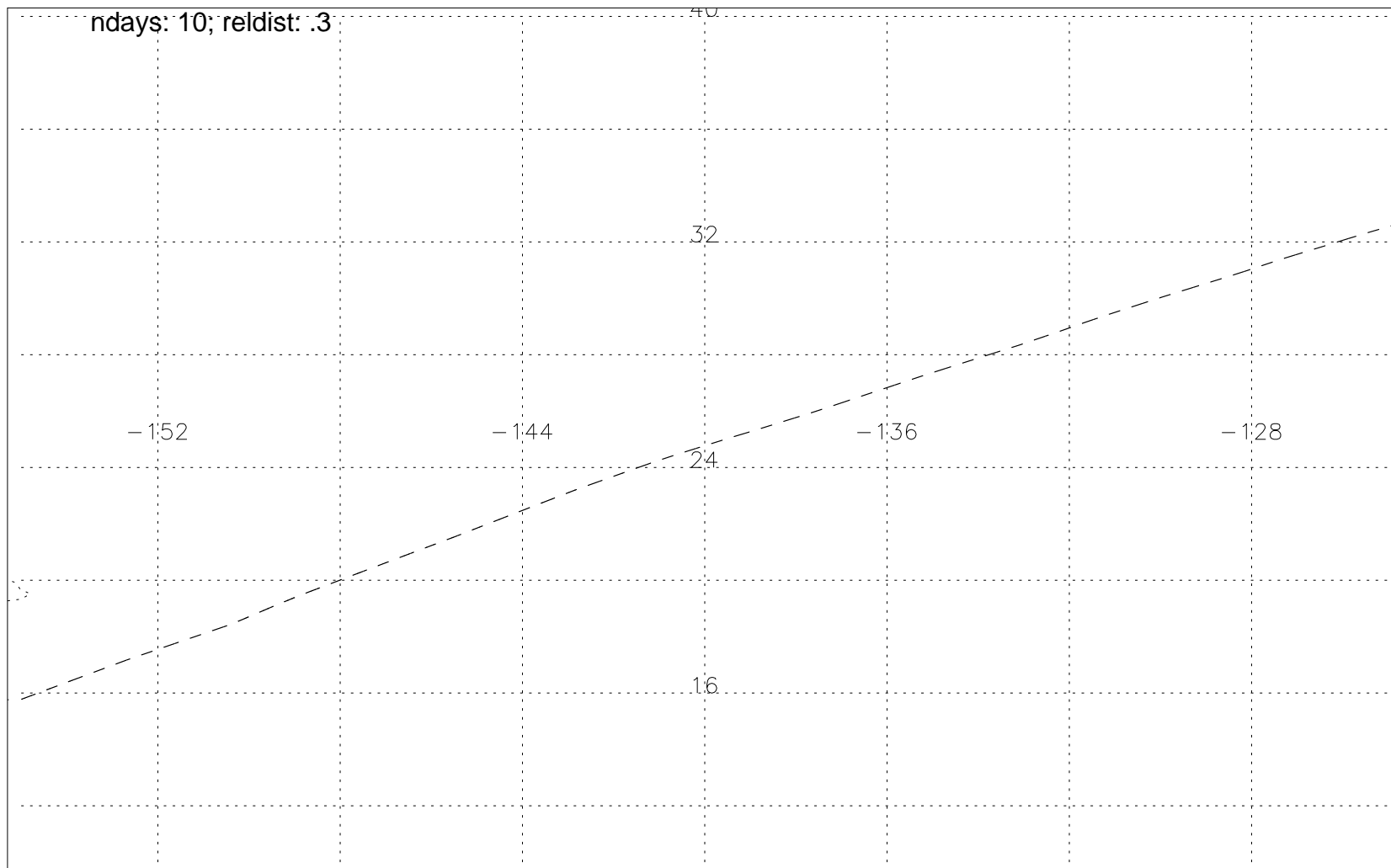


0 2 4 6 8 10
Time(days) since most recent convection [start and end points]



10 12 14 16 18
Altitude of Trajectory (km) [trajectory paths]

_allsky Convective influence for 140116072018 at level 2; 0 out of 84 pts influenced

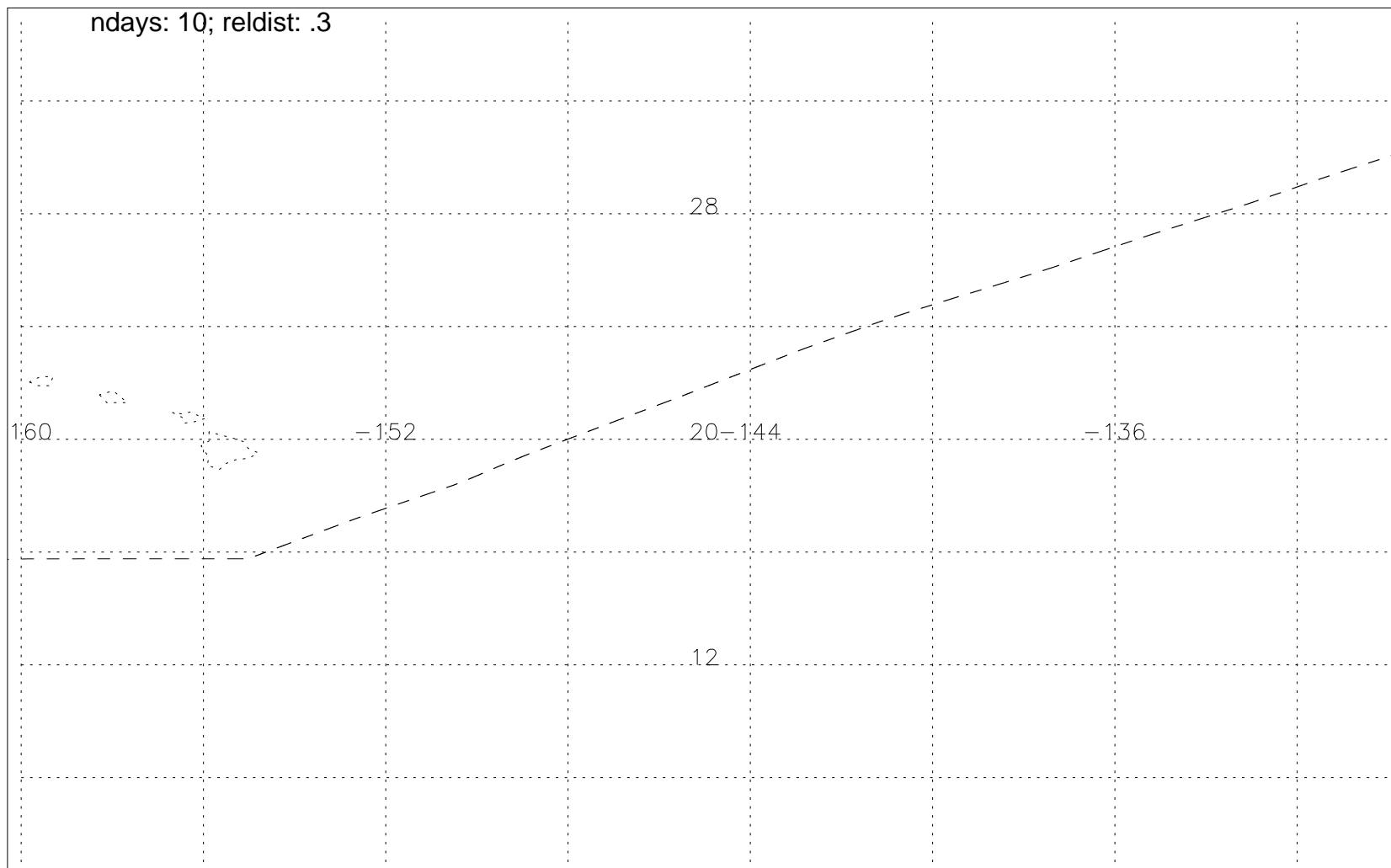


0 2 4 6 8 10
Time(days) since most recent convection [start and end points]



10 12 14 16 18
Altitude of Trajectory (km) [trajectory paths]

_allsky Convective influence for 140116082018 at level 2; 0 out of 84 pts influenced

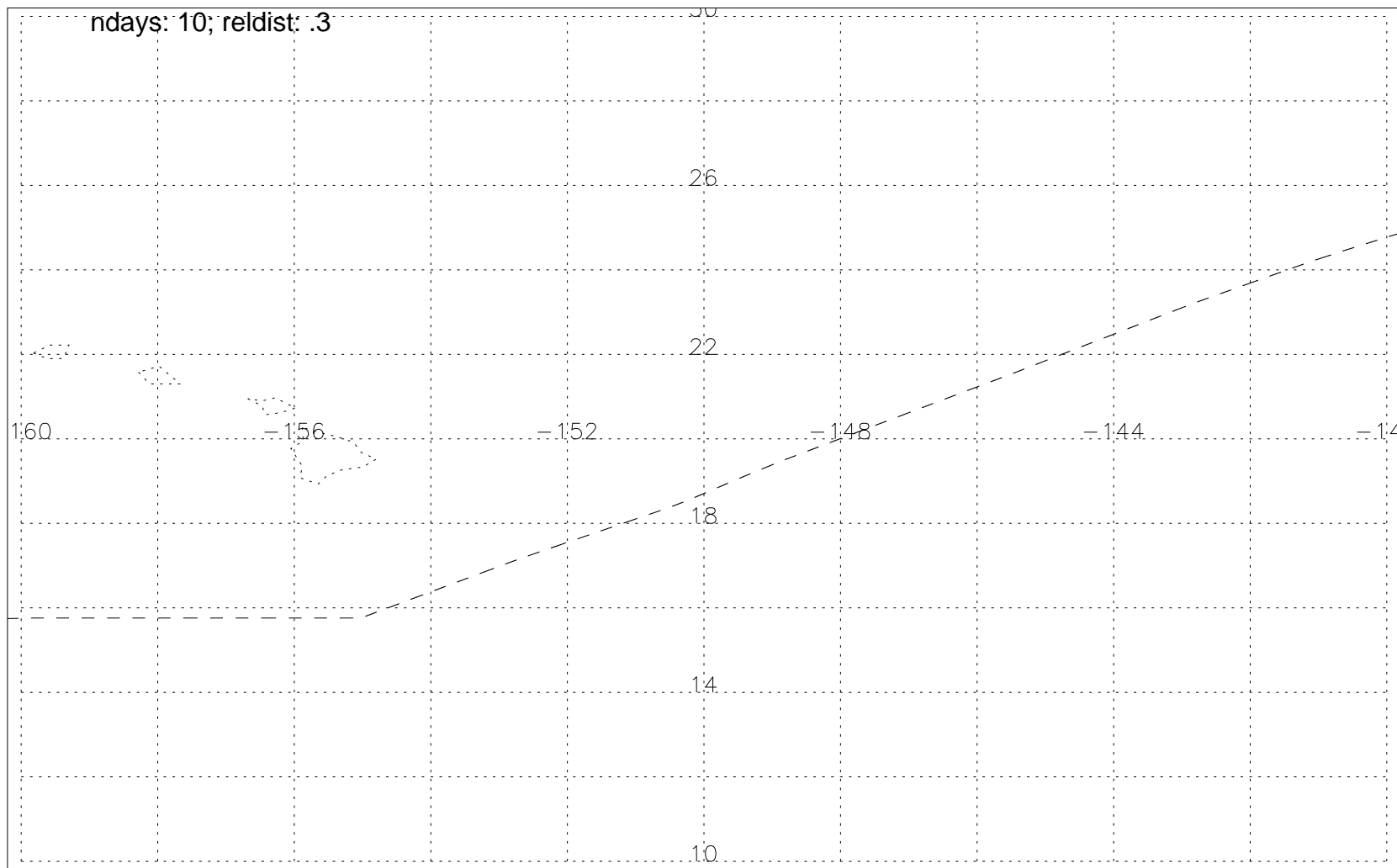


0 2 4 6 8 10
Time(days) since most recent convection [start and end points]



10 12 14 16 18
Altitude of Trajectory (km) [trajectory paths]

_allsky Convective influence for 140116092018 at level 2; 0 out of 87 pts influenced

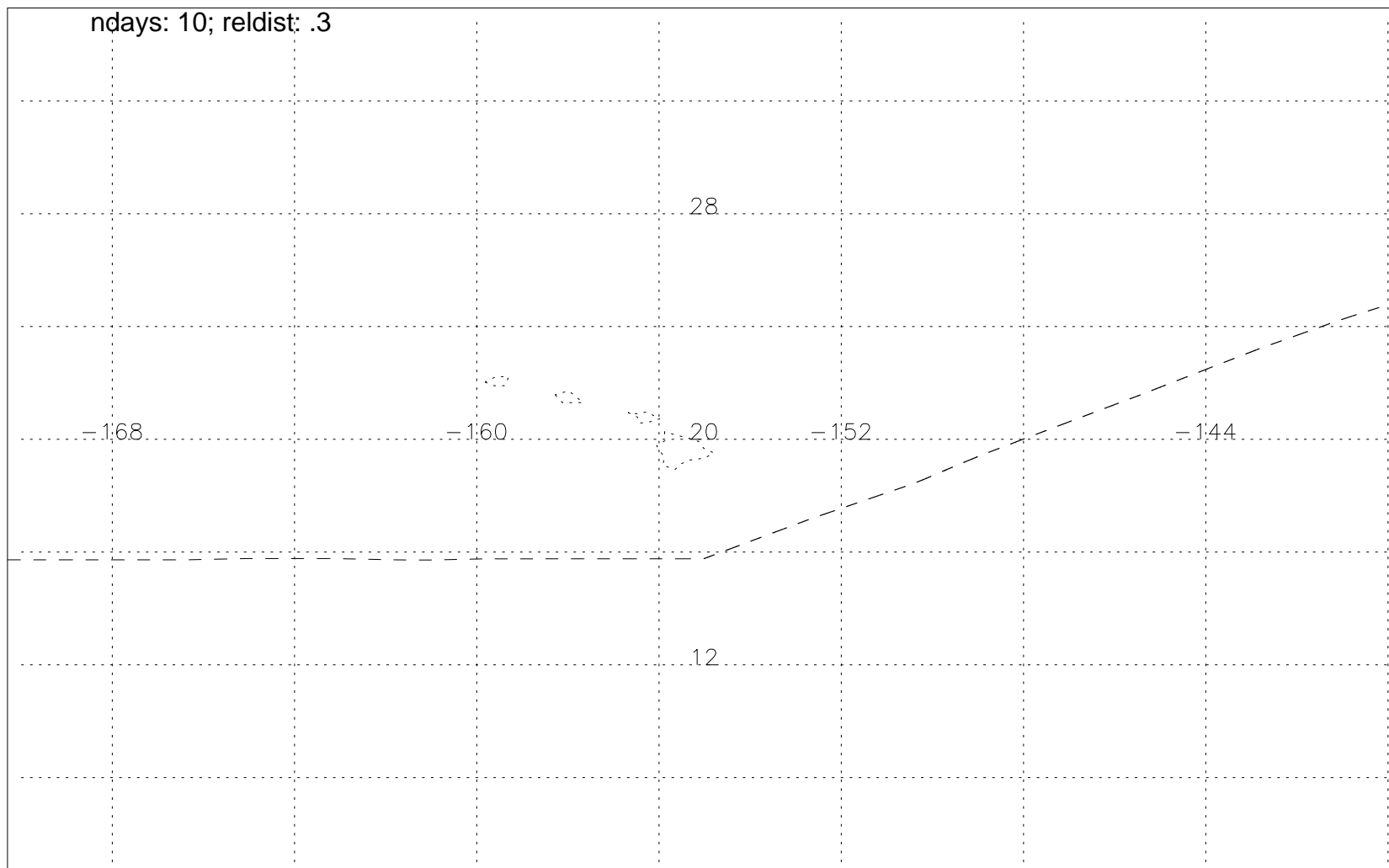


0 2 4 6 8 10
Time(days) since most recent convection [start and end points]



10 12 14 16 18
Altitude of Trajectory (km) [trajectory paths]

_allsky Convective influence for 140116102018 at level 2; 0 out of 84 pts influenced

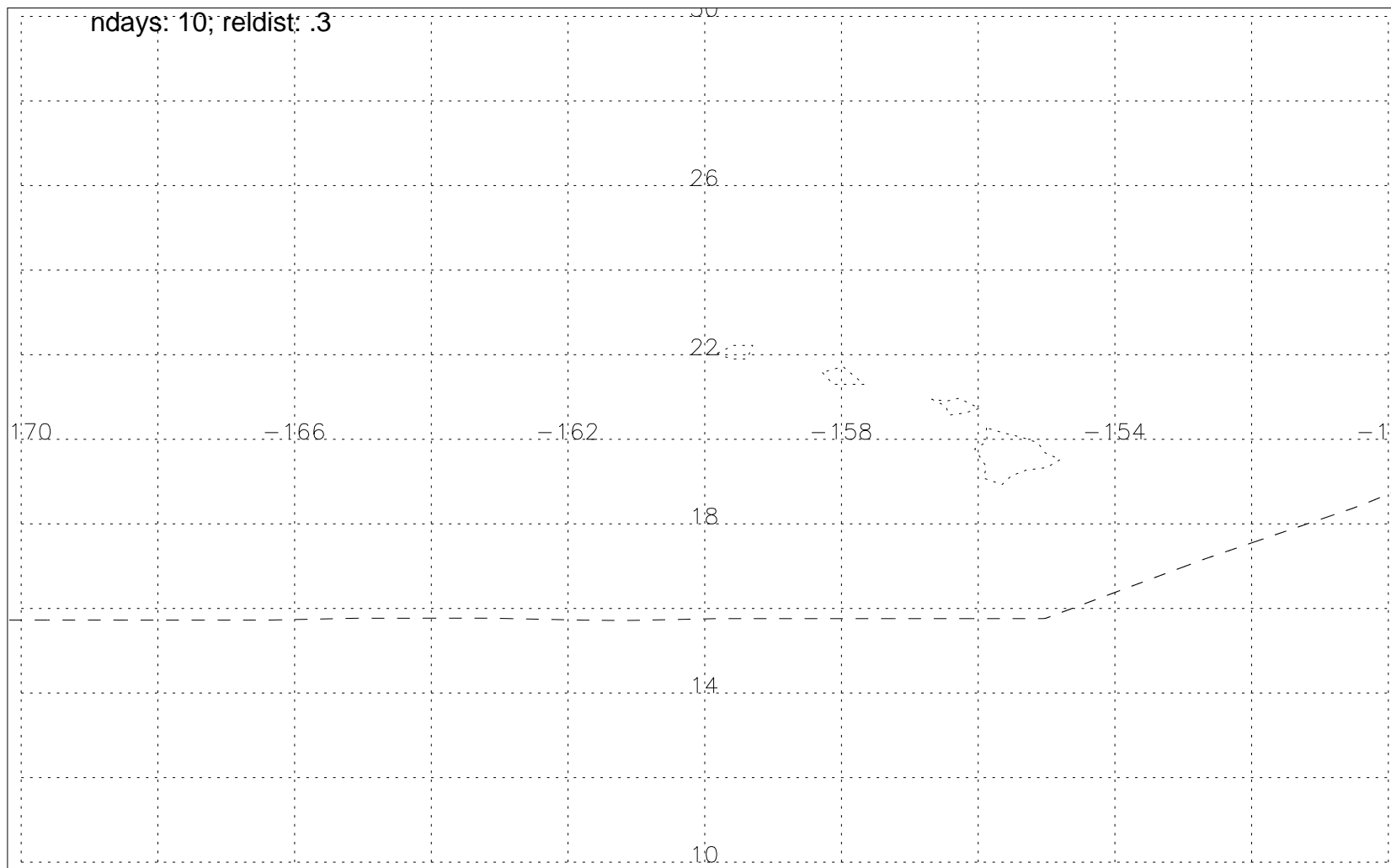


0 2 4 6 8 10
Time(days) since most recent convection [start and end points]



10 12 14 16 18
Altitude of Trajectory (km) [trajectory paths]

_allsky Convective influence for 140116112018 at level 2; 0 out of 84 pts influenced

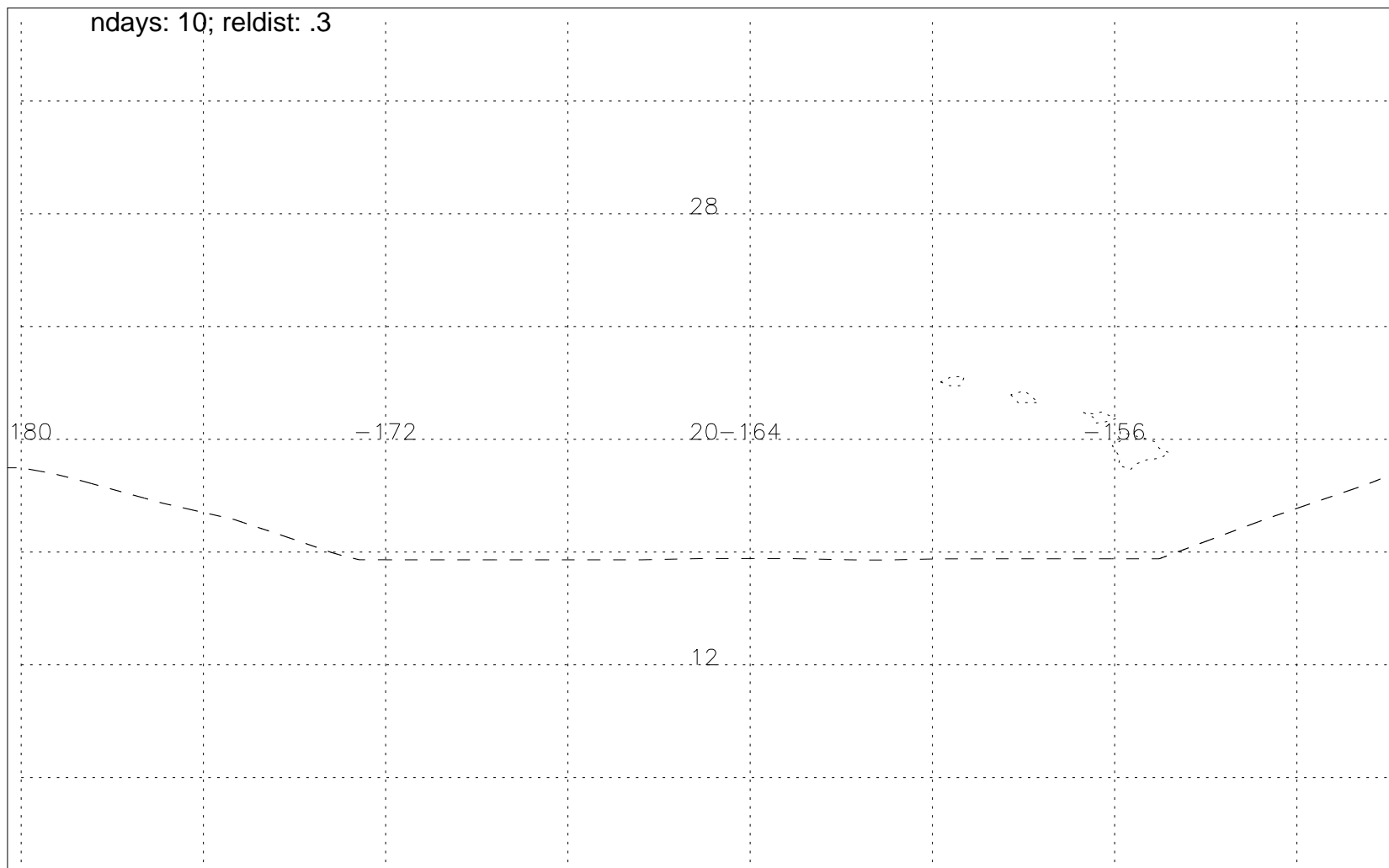


0 2 4 6 8 10
Time(days) since most recent convection [start and end points]



10 12 14 16 18
Altitude of Trajectory (km) [trajectory paths]

_allsky Convective influence for 140116122018 at level 2; 0 out of 87 pts influenced

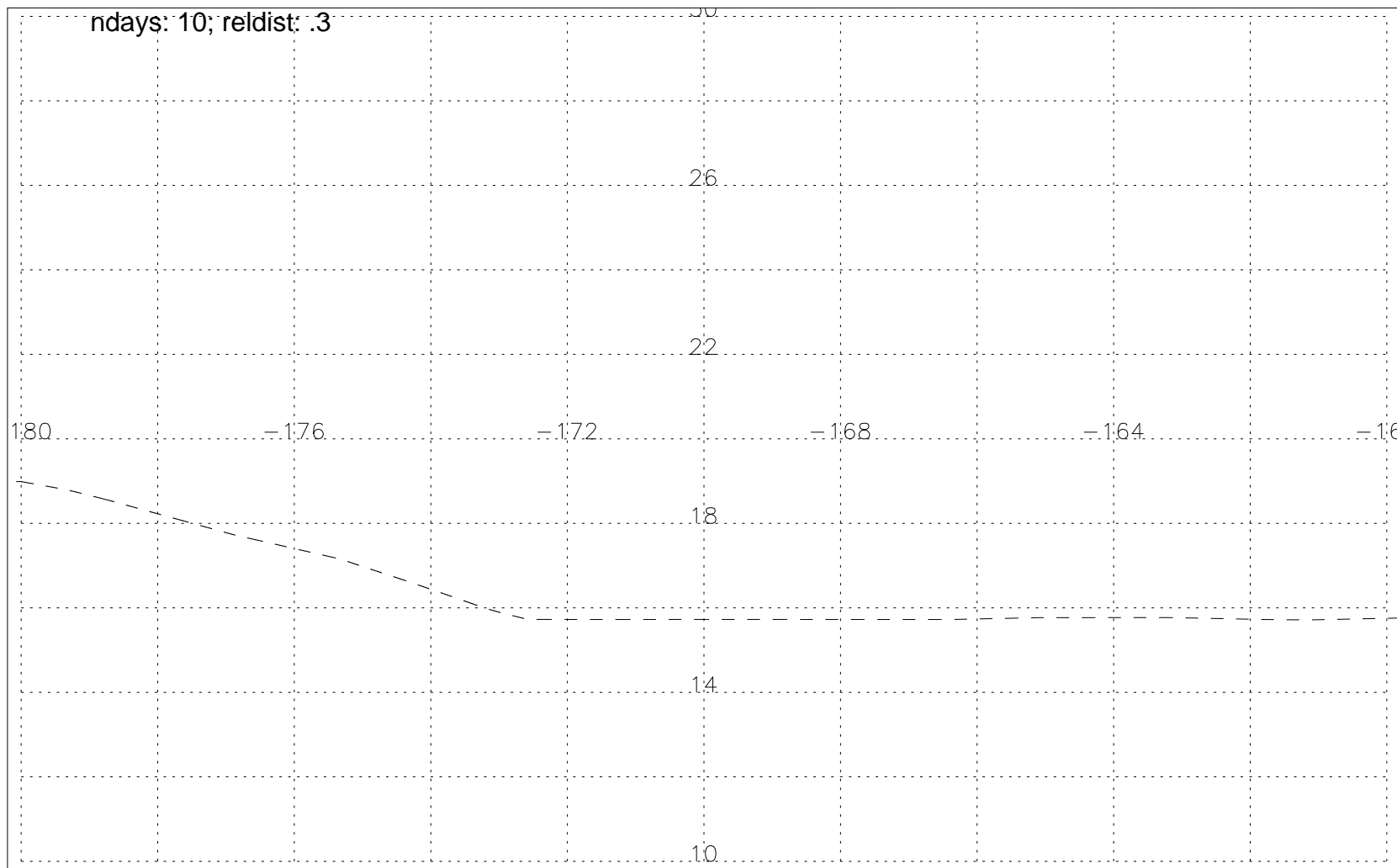


0 2 4 6 8 10
Time(days) since most recent convection [start and end points]



10 12 14 16 18
Altitude of Trajectory (km) [trajectory paths]

_allsky Convective influence for 140116132018 at level 2; 0 out of 84 pts influenced

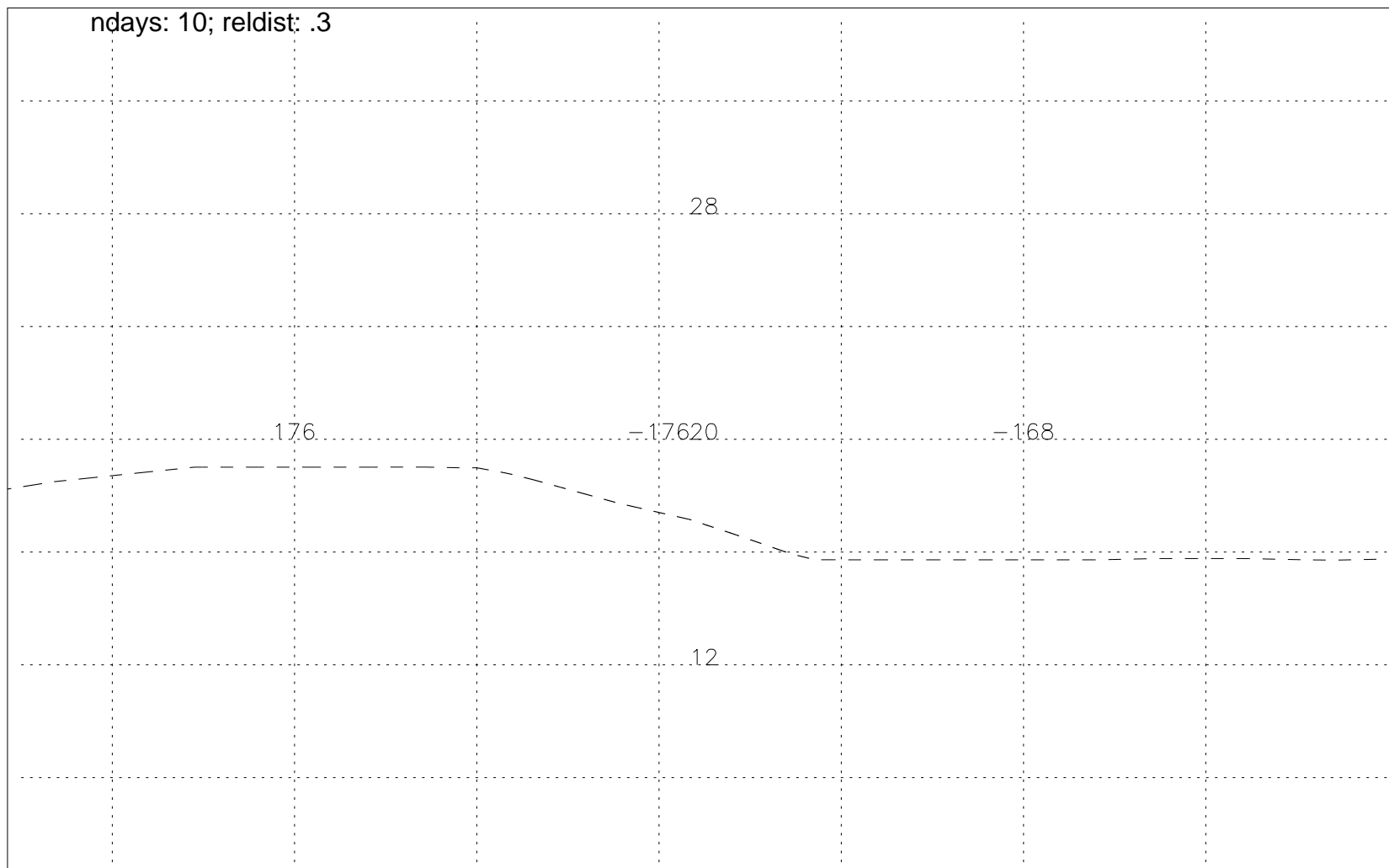


0 2 4 6 8 10
Time(days) since most recent convection [start and end points]



10 12 14 16 18
Altitude of Trajectory (km) [trajectory paths]

_allsky Convective influence for 140116142018 at level 2; 0 out of 84 pts influenced

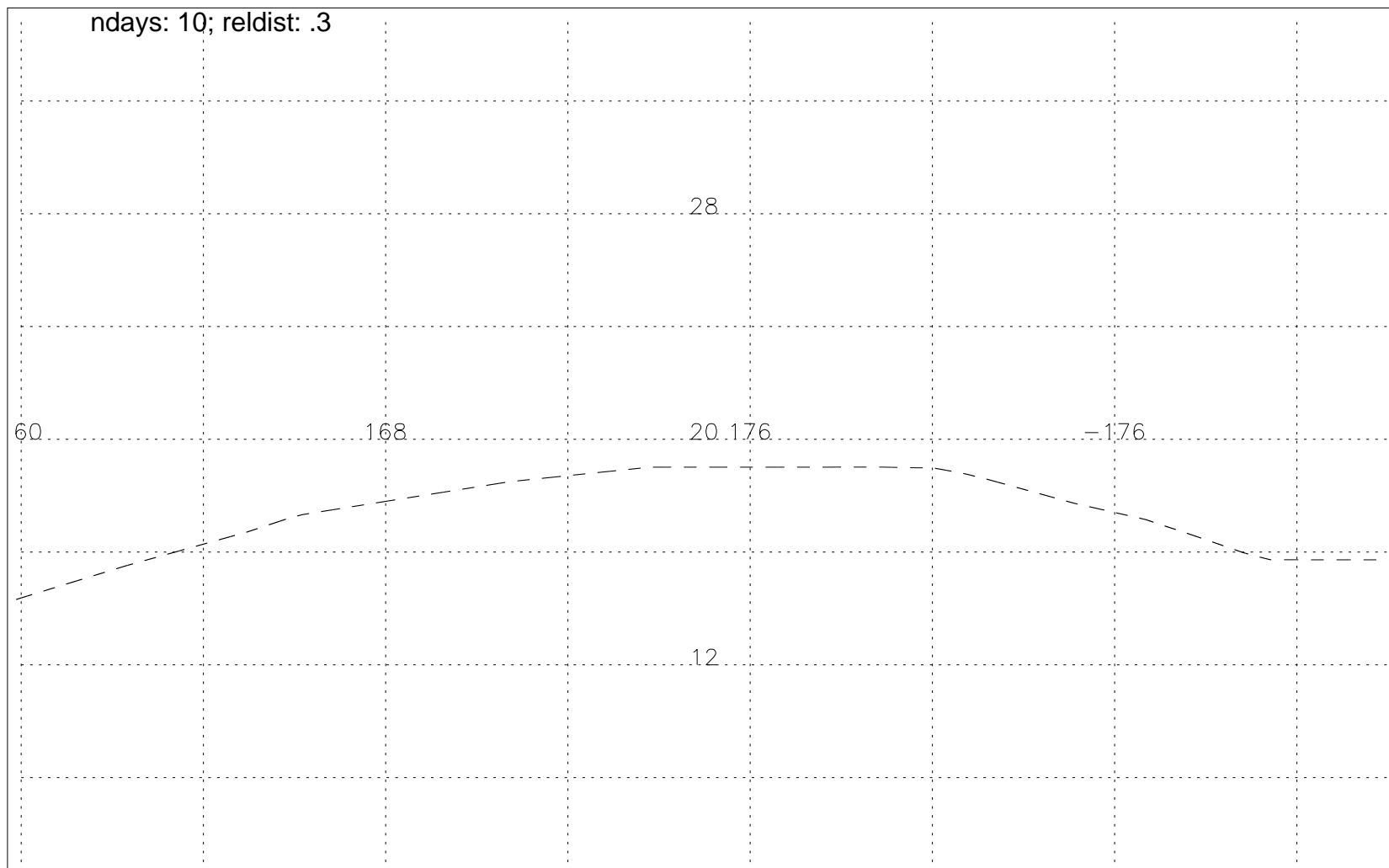


0 2 4 6 8 10
Time(days) since most recent convection [start and end points]



10 12 14 16 18
Altitude of Trajectory (km) [trajectory paths]

_allsky Convective influence for 140116152018 at level 2; 0 out of 87 pts influenced

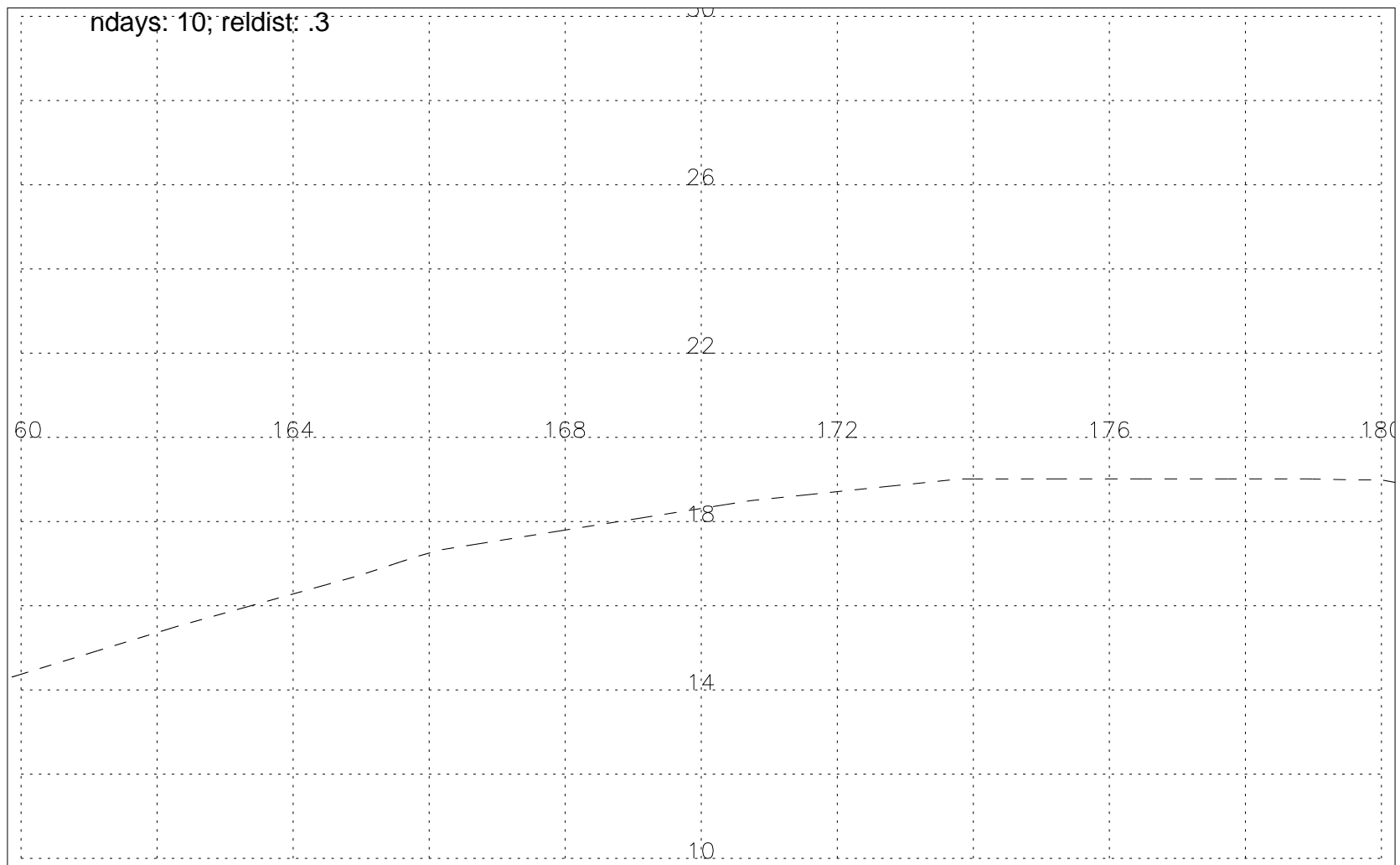


0 2 4 6 8 10
Time(days) since most recent convection [start and end points]



10 12 14 16 18
Altitude of Trajectory (km) [trajectory paths]

_allsky Convective influence for 140116162018 at level 2; 0 out of 84 pts influenced

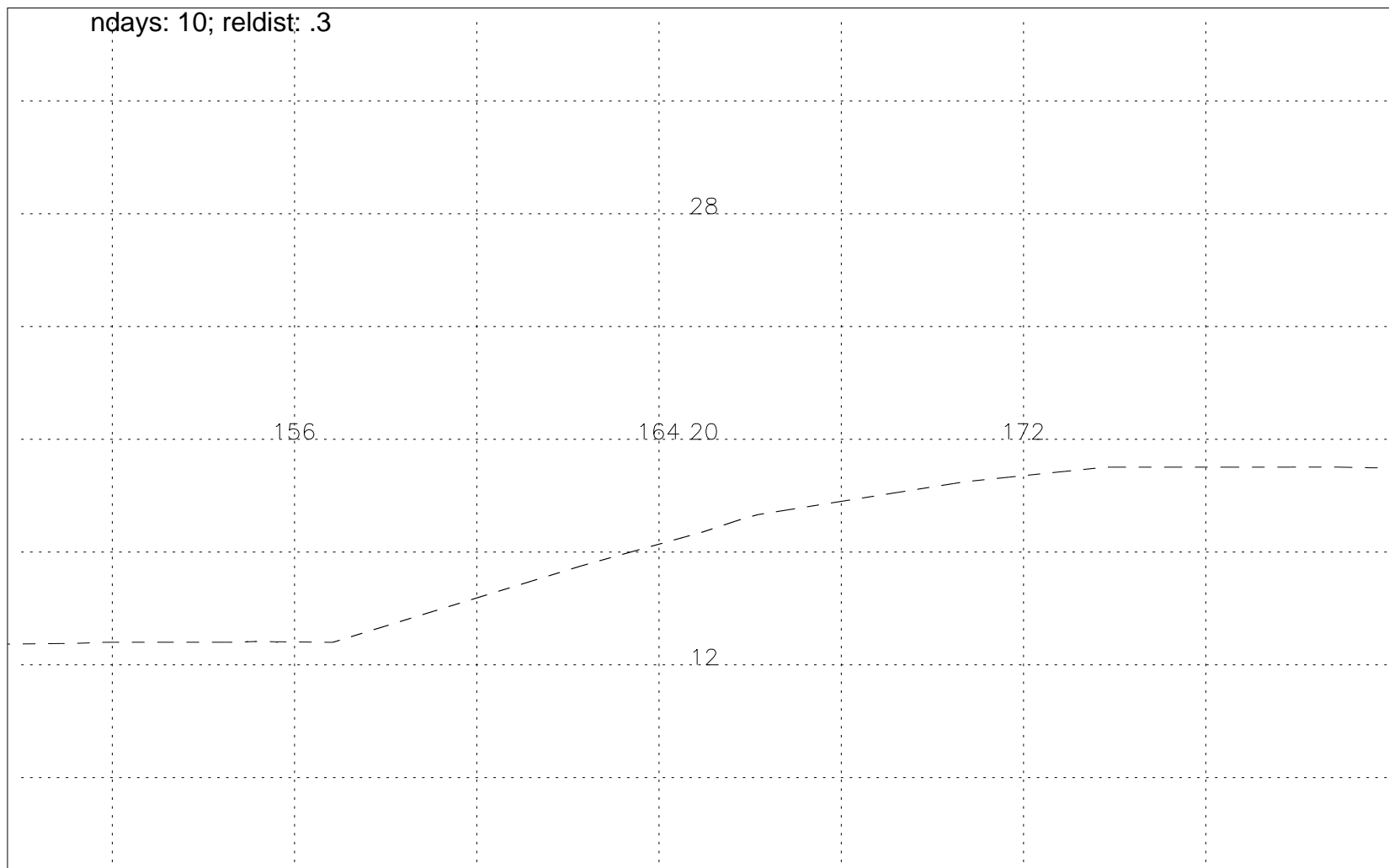


0 2 4 6 8 10
Time(days) since most recent convection [start and end points]



10 12 14 16 18
Altitude of Trajectory (km) [trajectory paths]

_allsky Convective influence for 140116172018 at level 2; 0 out of 84 pts influenced

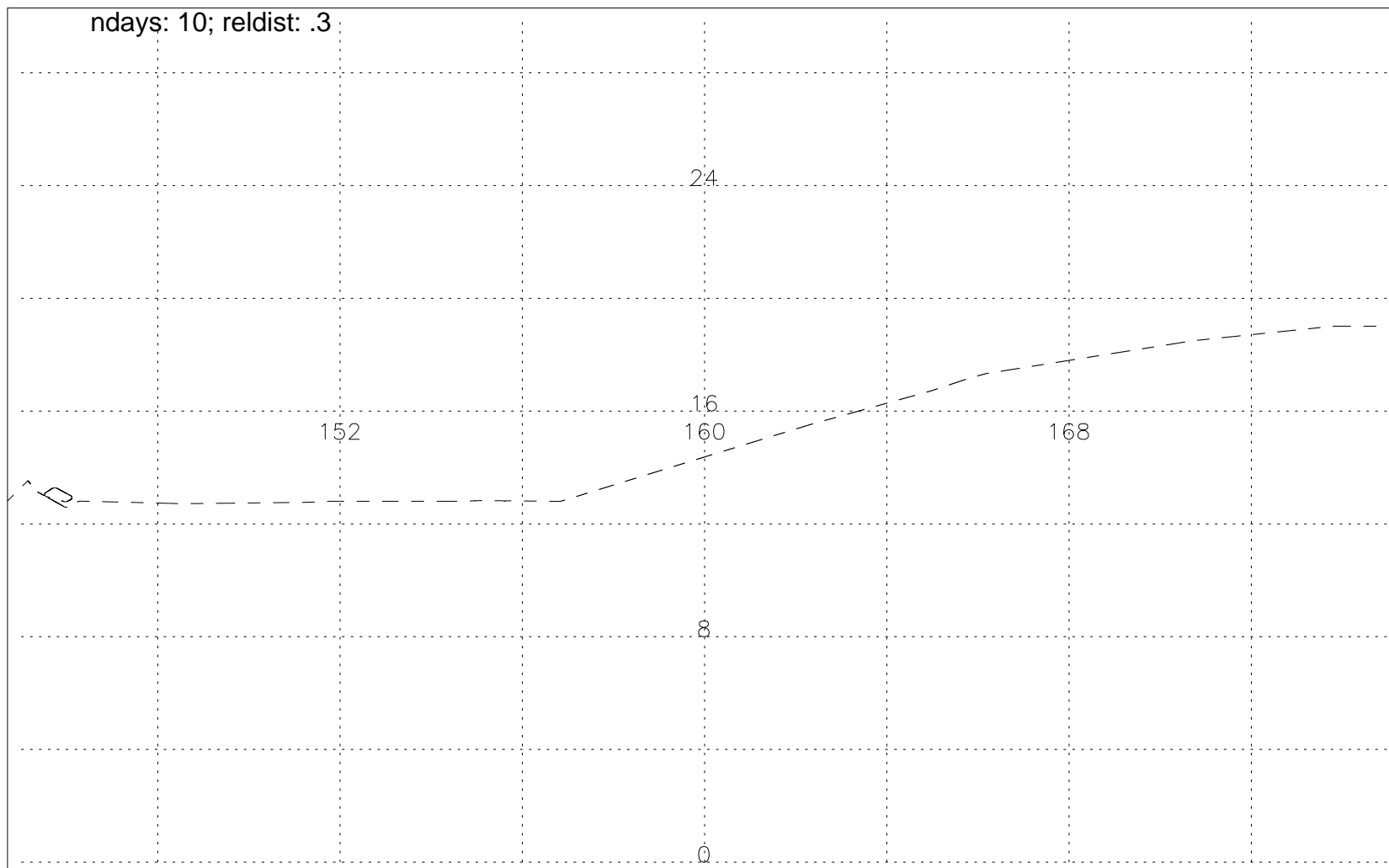


0 2 4 6 8 10
Time(days) since most recent convection [start and end points]



10 12 14 16 18
Altitude of Trajectory (km) [trajectory paths]

_allsky Convective influence for 140116182018 at level 2; 0 out of 87 pts influenced

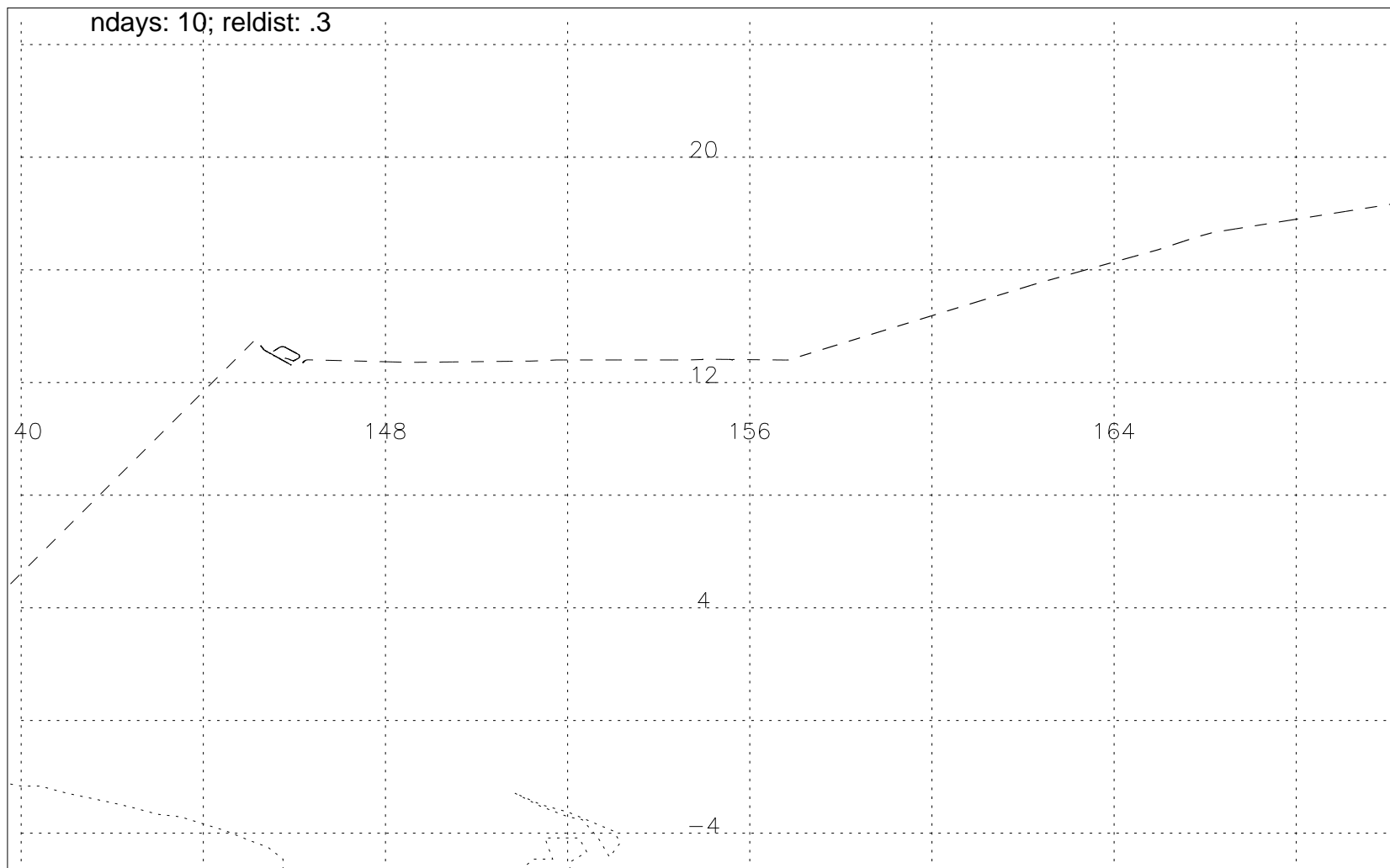


0 2 4 6 8 10
Time(days) since most recent convection [start and end points]



10 12 14 16 18
Altitude of Trajectory (km) [trajectory paths]

_allsky Convective influence for 140116192018 at level 2; 0 out of 84 pts influenced

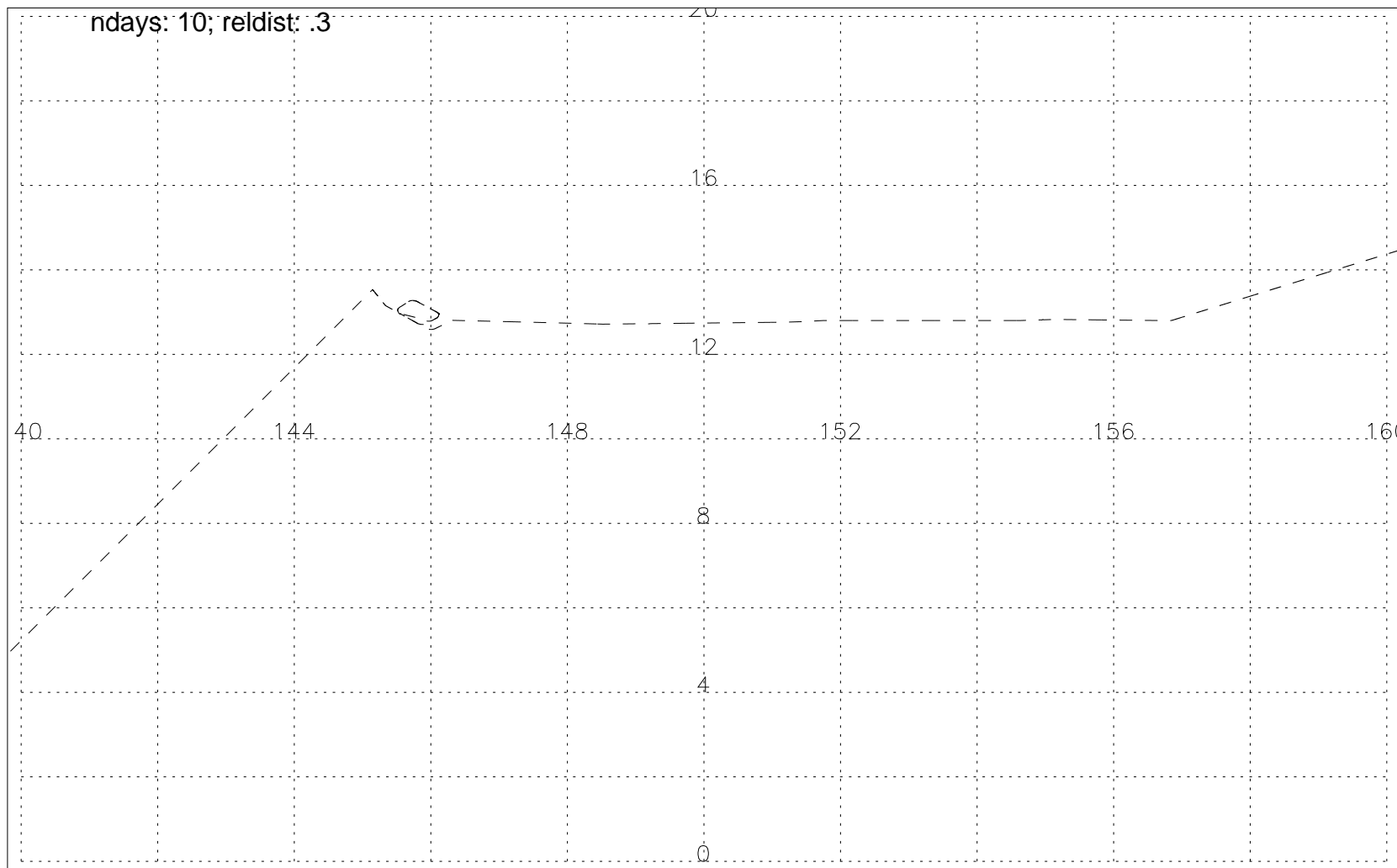


0 2 4 6 8 10
Time(days) since most recent convection [start and end points]



10 12 14 16 18
Altitude of Trajectory (km) [trajectory paths]

_allsky Convective influence for 140116202018 at level 2; 0 out of 84 pts influenced

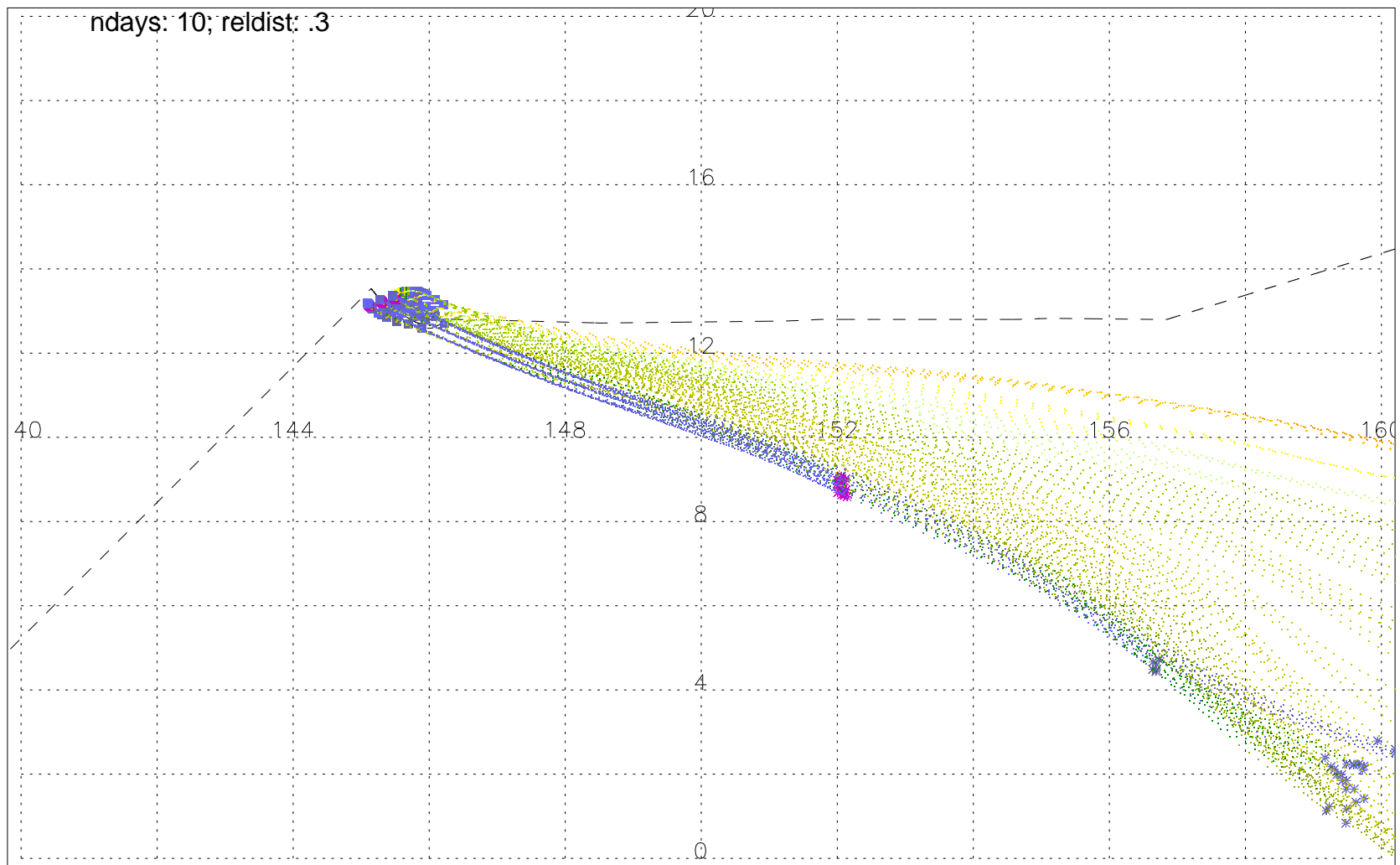


0 2 4 6 8 10
Time(days) since most recent convection [start and end points]



10 12 14 16 18
Altitude of Trajectory (km) [trajectory paths]

_allsky Convective influence for 140116212018 at level 2; 123 out of 201 pts influenced



0 2 4 6 8 10
Time(days) since most recent convection [start and end points]



10 12 14 16 18
Altitude of Trajectory (km) [trajectory paths]