14030906, 6 hour forecast for precip, 925mb Z, and wind (knots) — NASA GEOS5

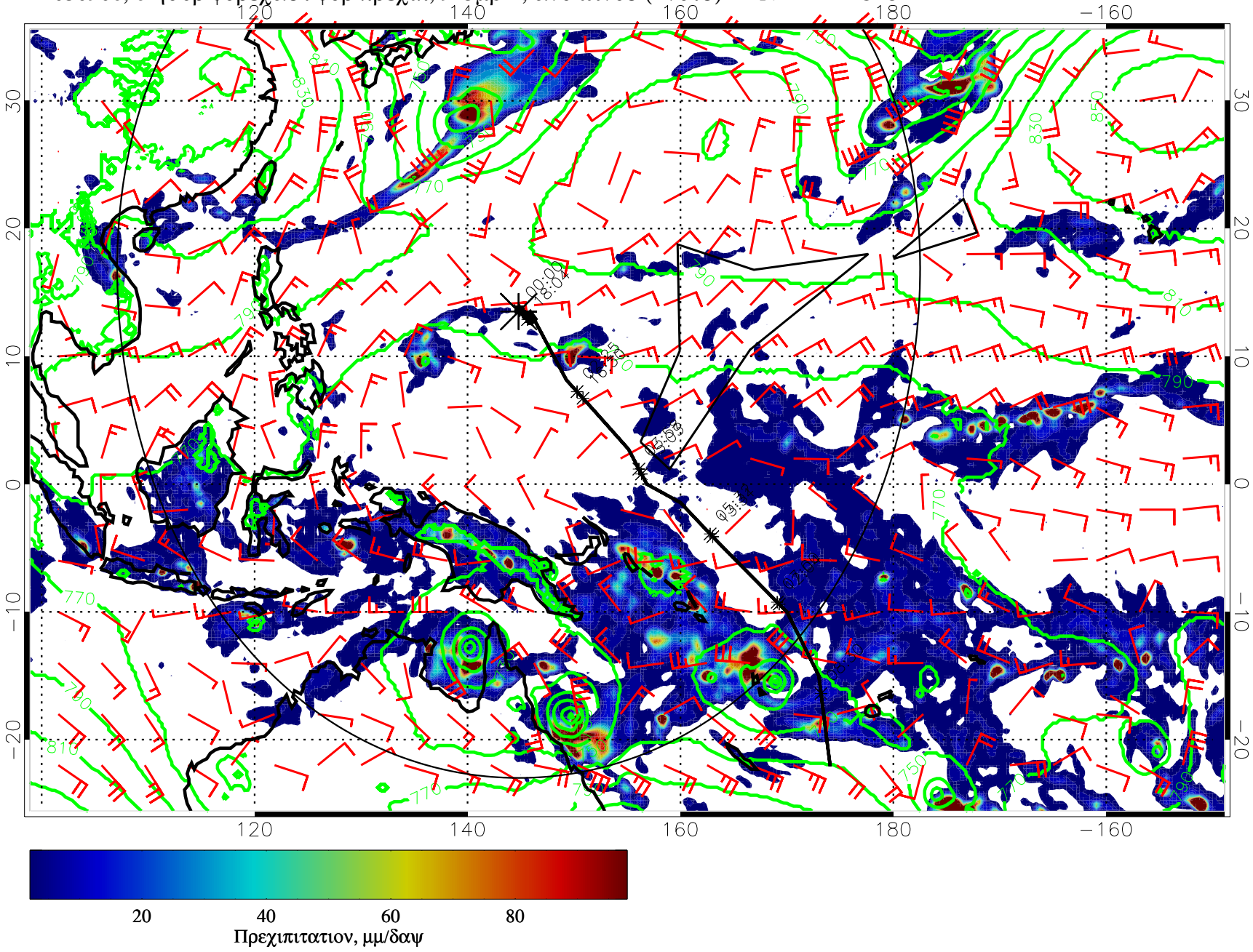

14030912, 12 ηουρ φορεχαστ φορ πρεχιπ, 925μβ Z, ανδ ωινδσ (κνοτσ) –– ΝΑΣΑ ΓΕΟΣ5

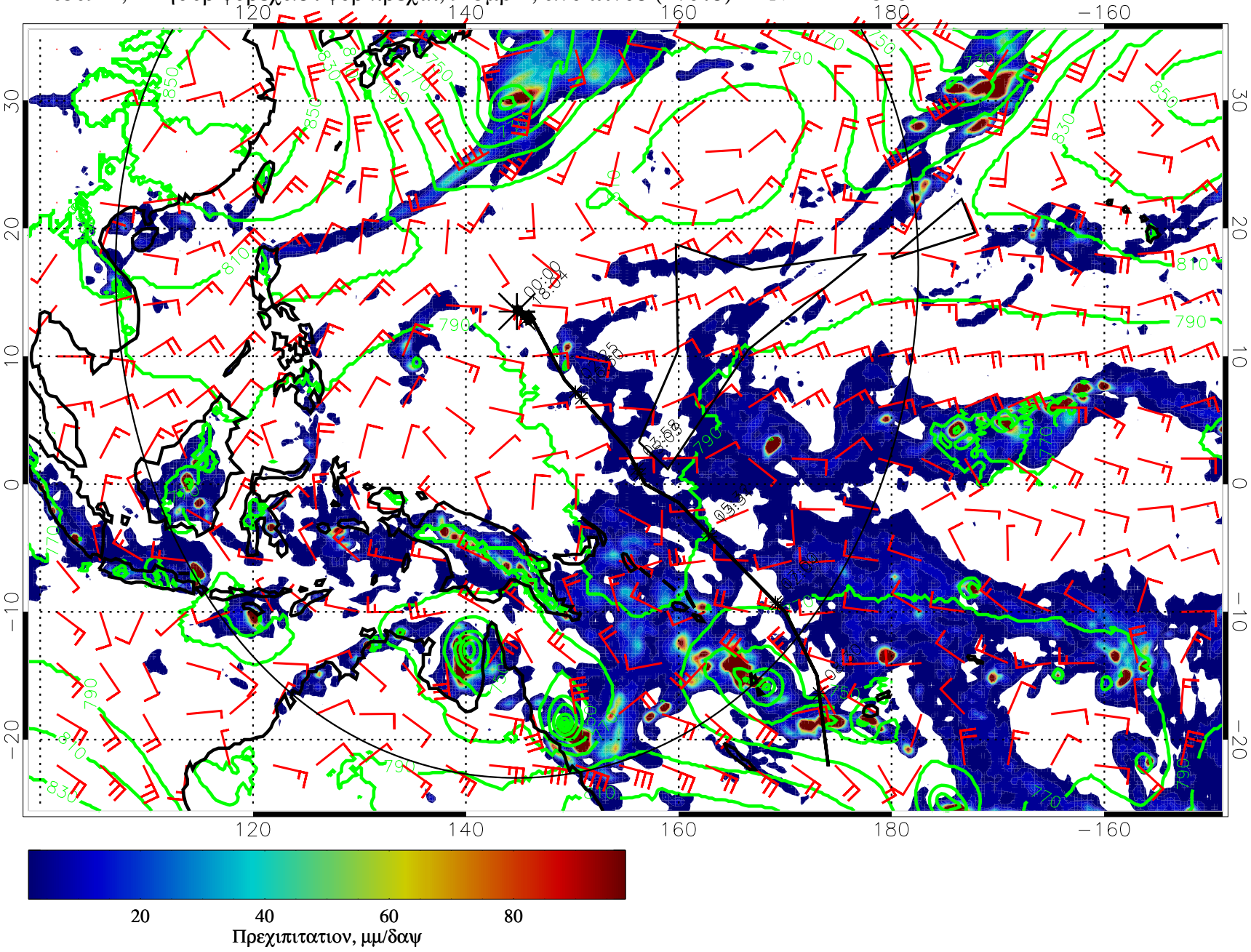

14030918, 18 hour forecast for precip, 925mb Z, and wind (knots) — NASA GEOS5

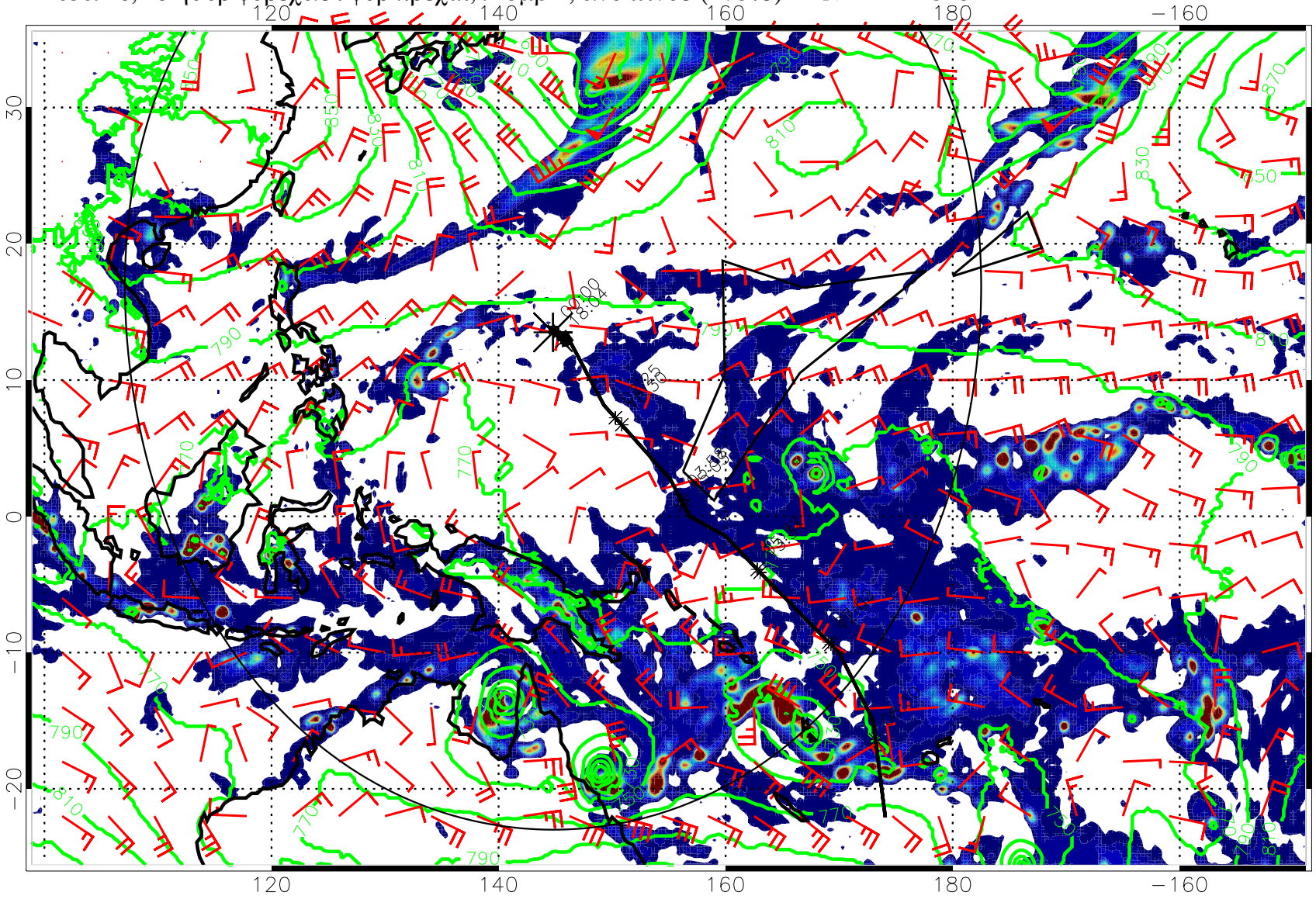

14031000, 24 ηουρ φορεχαστ φορ πρεχιπ, 925μβ Z, ανδ ωινδσ (κνοτσ) –– ΝΑΣΑ ΓΕΟΣ5

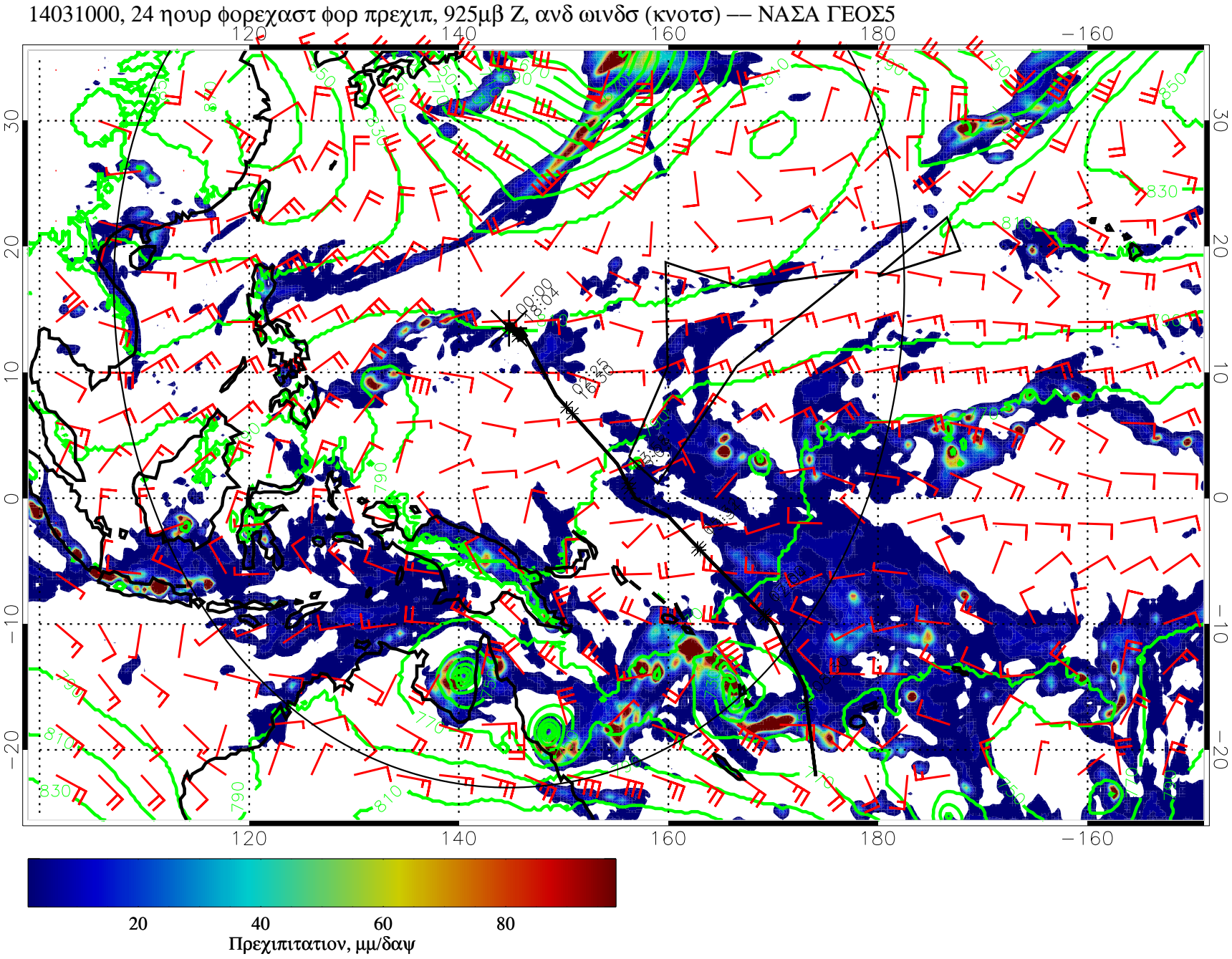

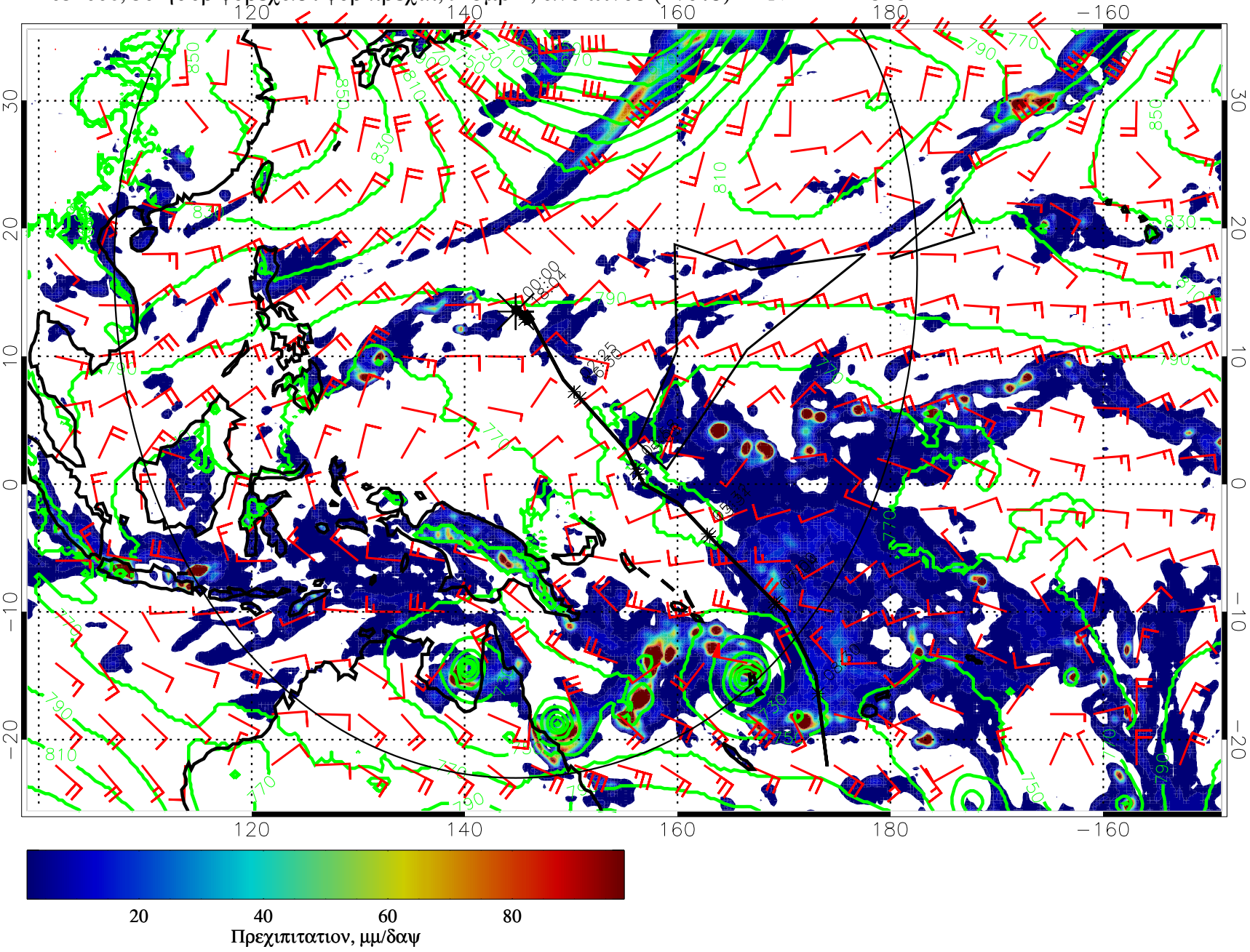
14031006, 30 hour forecast for precip, 925mb Z, and wind (knots) — NASA GEOS5
120
140
160
180
−160
30
20
10
0
−10
−20
20
40
60
80
Precipitation, mm/day

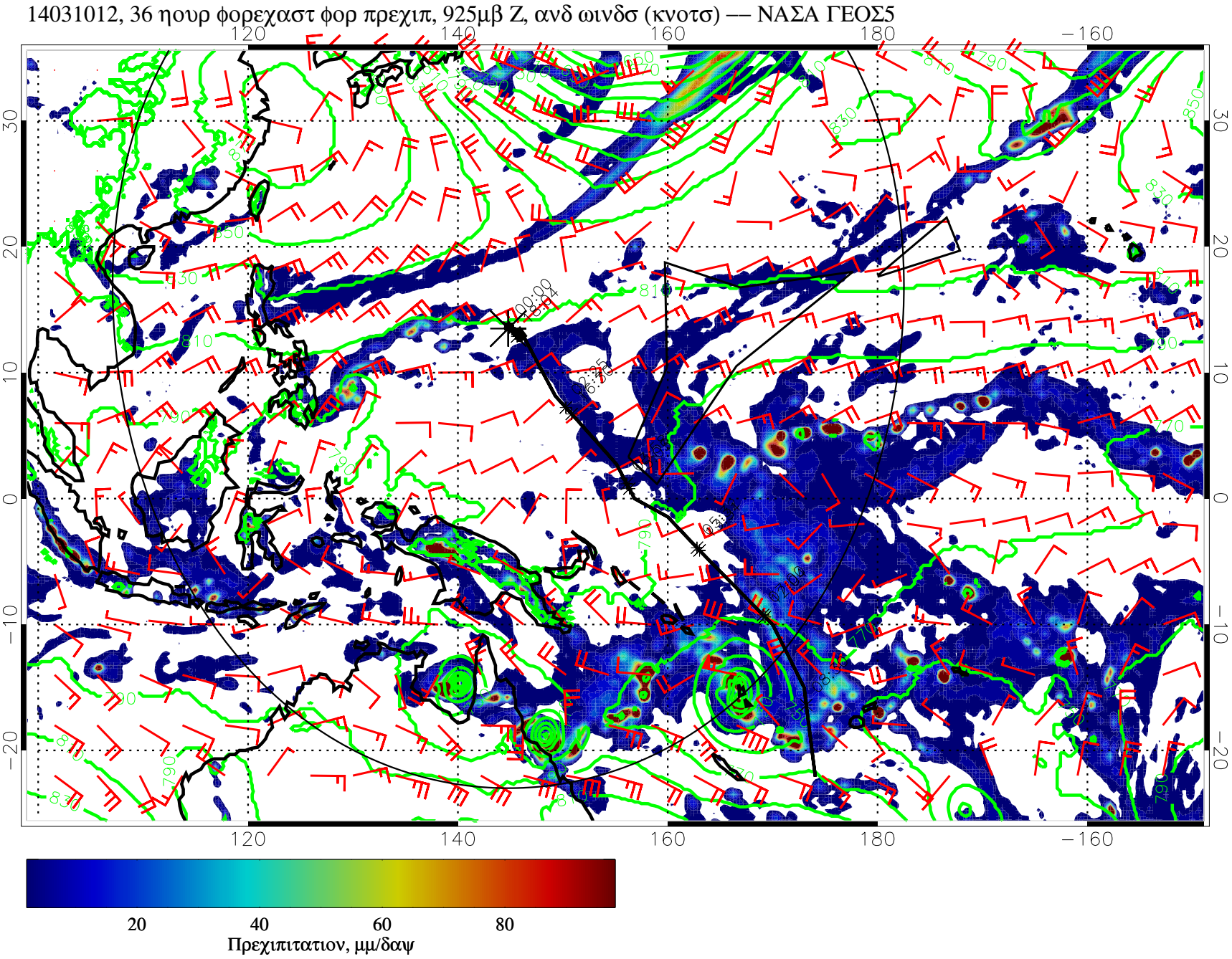
14031012, 36 hour forecast for precip, 925mb Z, and wind (knots) — NASA GEOS5
120
140
160
180
−160
30
20
10
0
−10
−20
20
40
60
80
Precipitation, mm/day

14031018, 42 hour forecast for precip, 925mb Z, and wind (knots) — NASA GEOS5

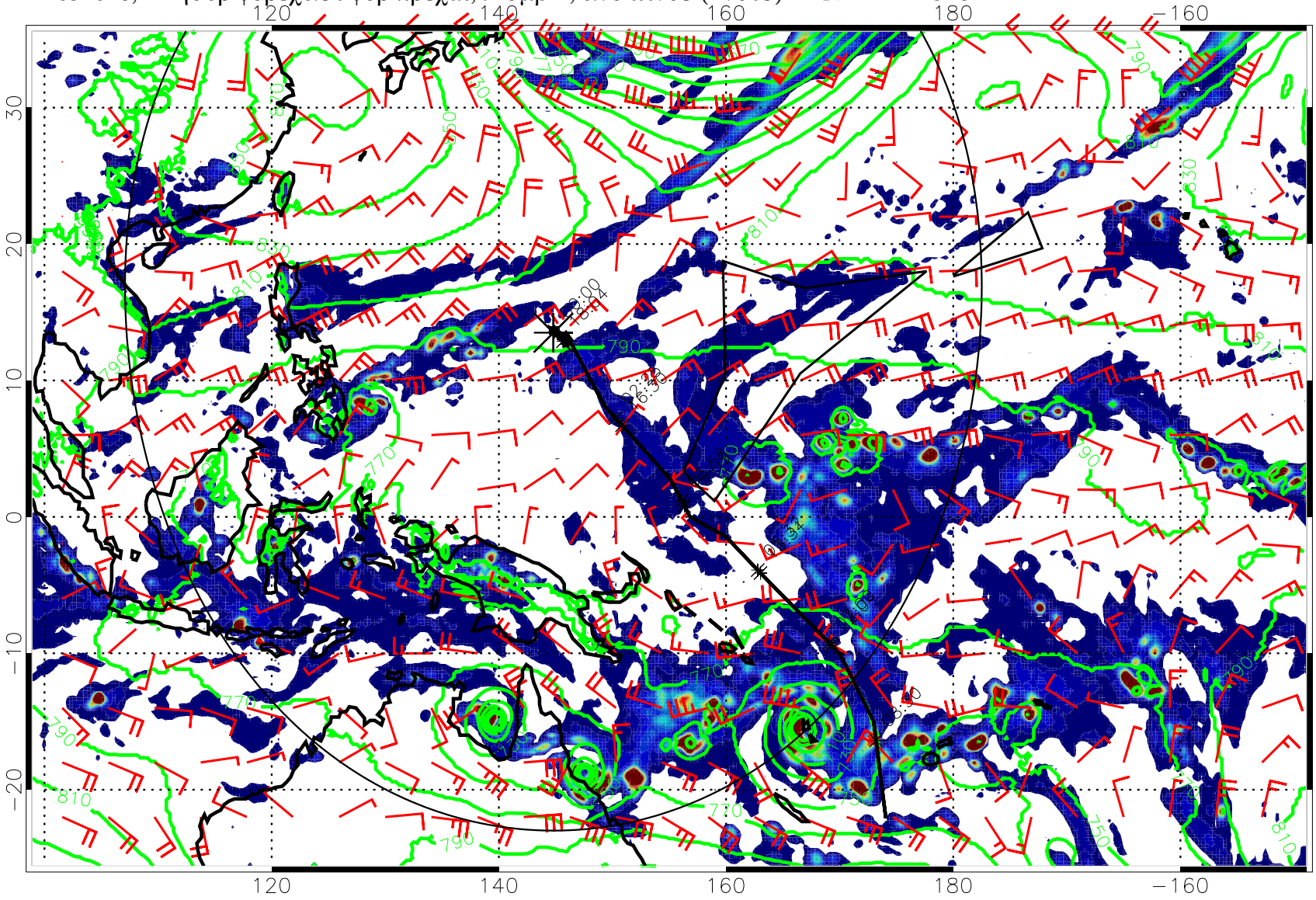

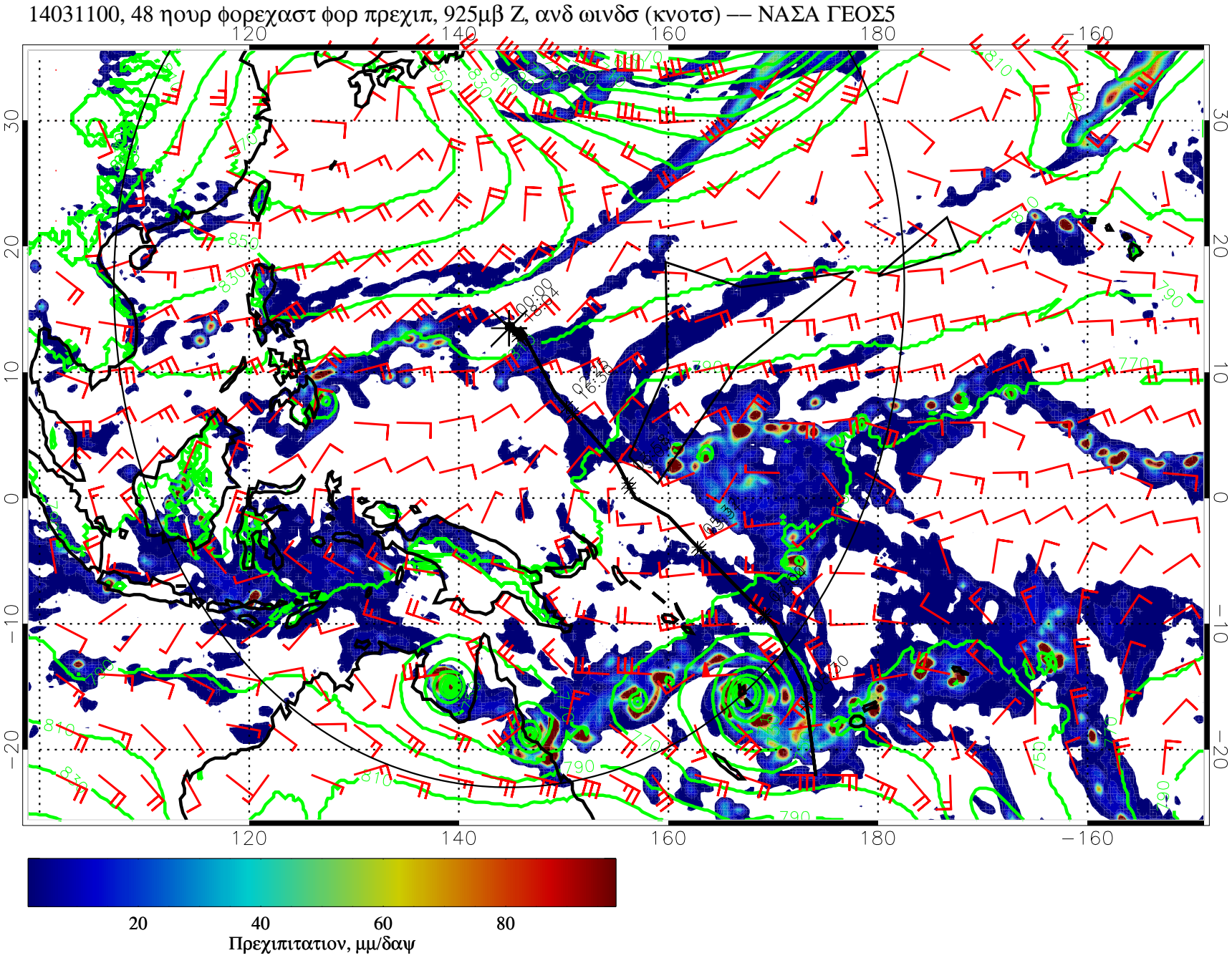
14031100, 48 hour forecast for precip, 925mb Z, and wind (knots) — NASA GEOS5
120
140
160
180
−160
30
20
10
0
−10
−20
20
40
60
80
Precipitation, mm/day

14031106, 54 hour forecast for precip, 925mb Z, and wind (knots) — NASA GEOS5

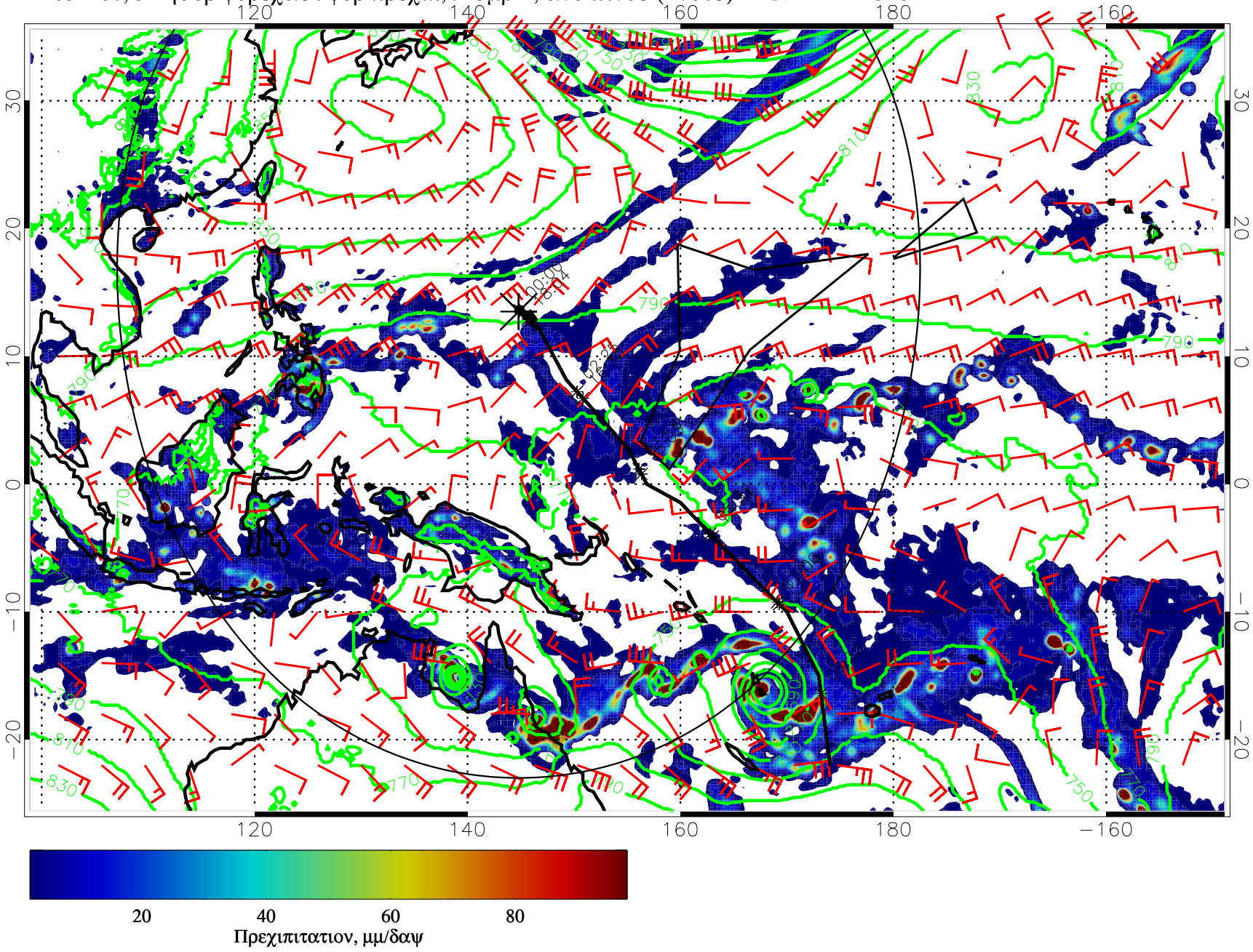

14031112, 60 hour forecast for precip, 925mb Z, and wind (knots) — NASA GEOS5

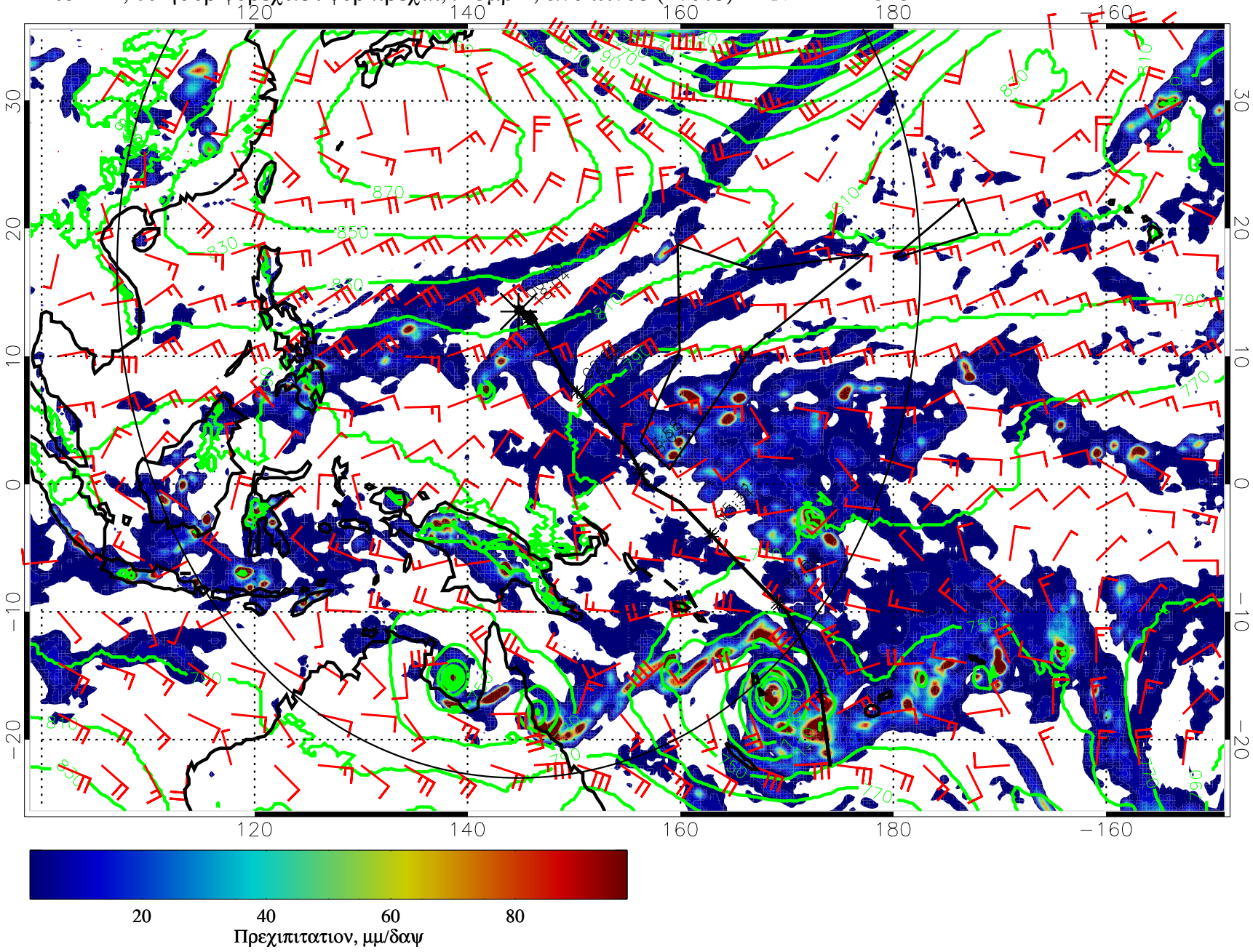

14031118, 66 hour forecast for precip, 925mb Z, and wind (knots) — NASA GEOS5

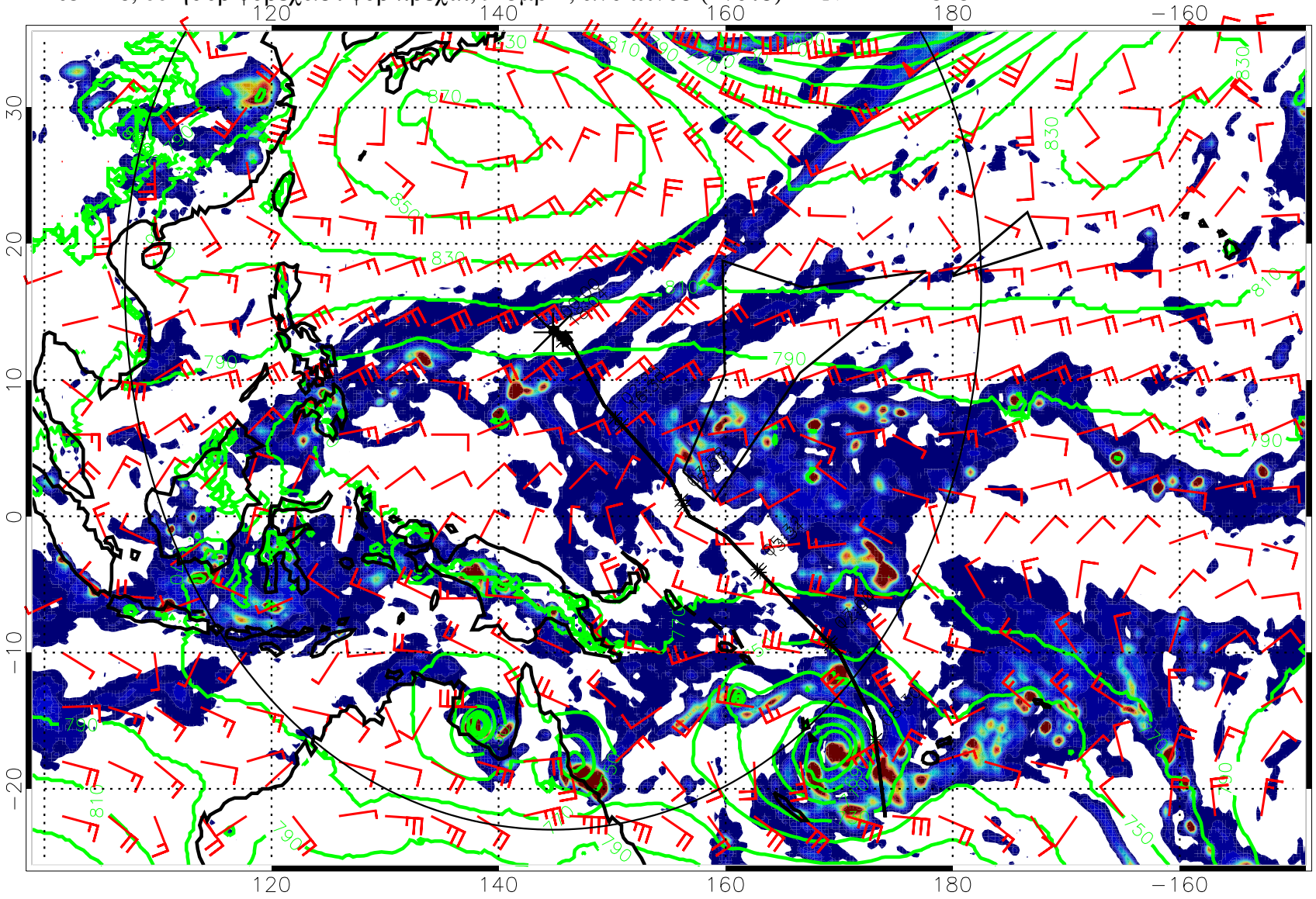

14031200, 72 hour forecast for precip, 925mb Z, and wind (knots) — NASA GEOS5

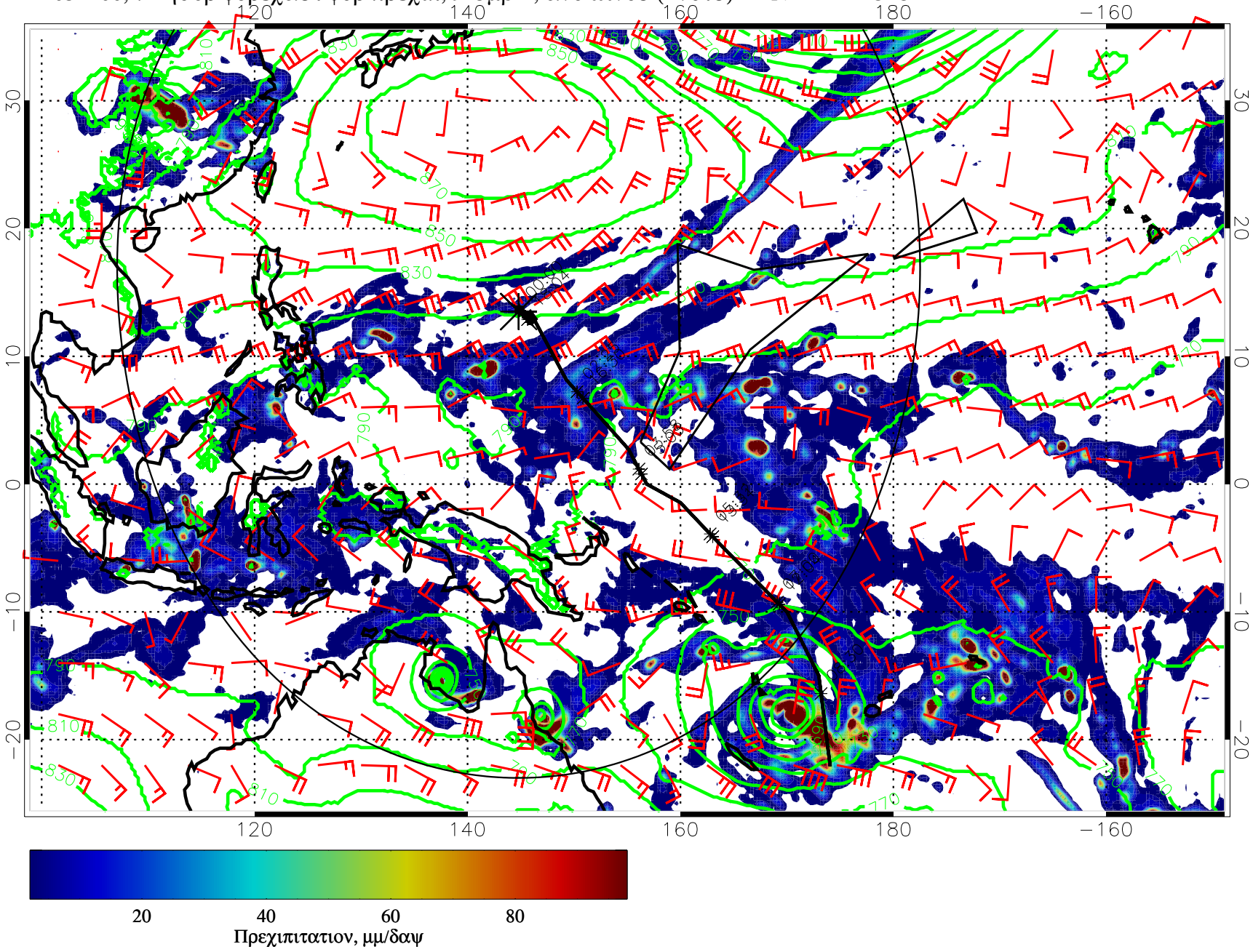

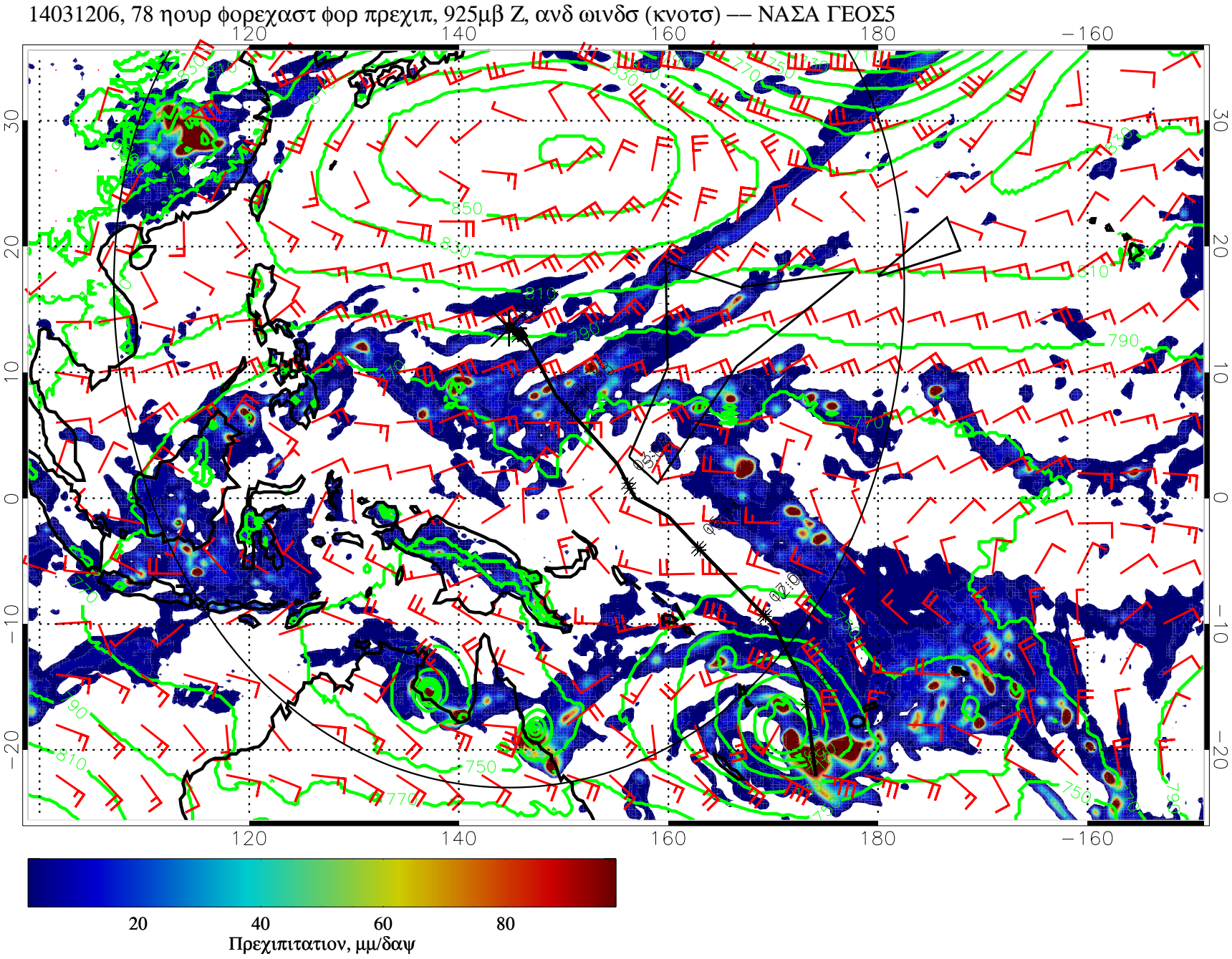
14031206, 78 hour forecast for precip, 925mb Z, and wind (knots) — NASA GEOS5
120
140
160
180
−160
30
20
10
0
−10
−20
850
830
810
790
770
750
20
40
60
80
Precipitation, mm/day

14031212, 84 hour forecast for precip, 925mb Z, and wind (knots) — NASA GEOS5

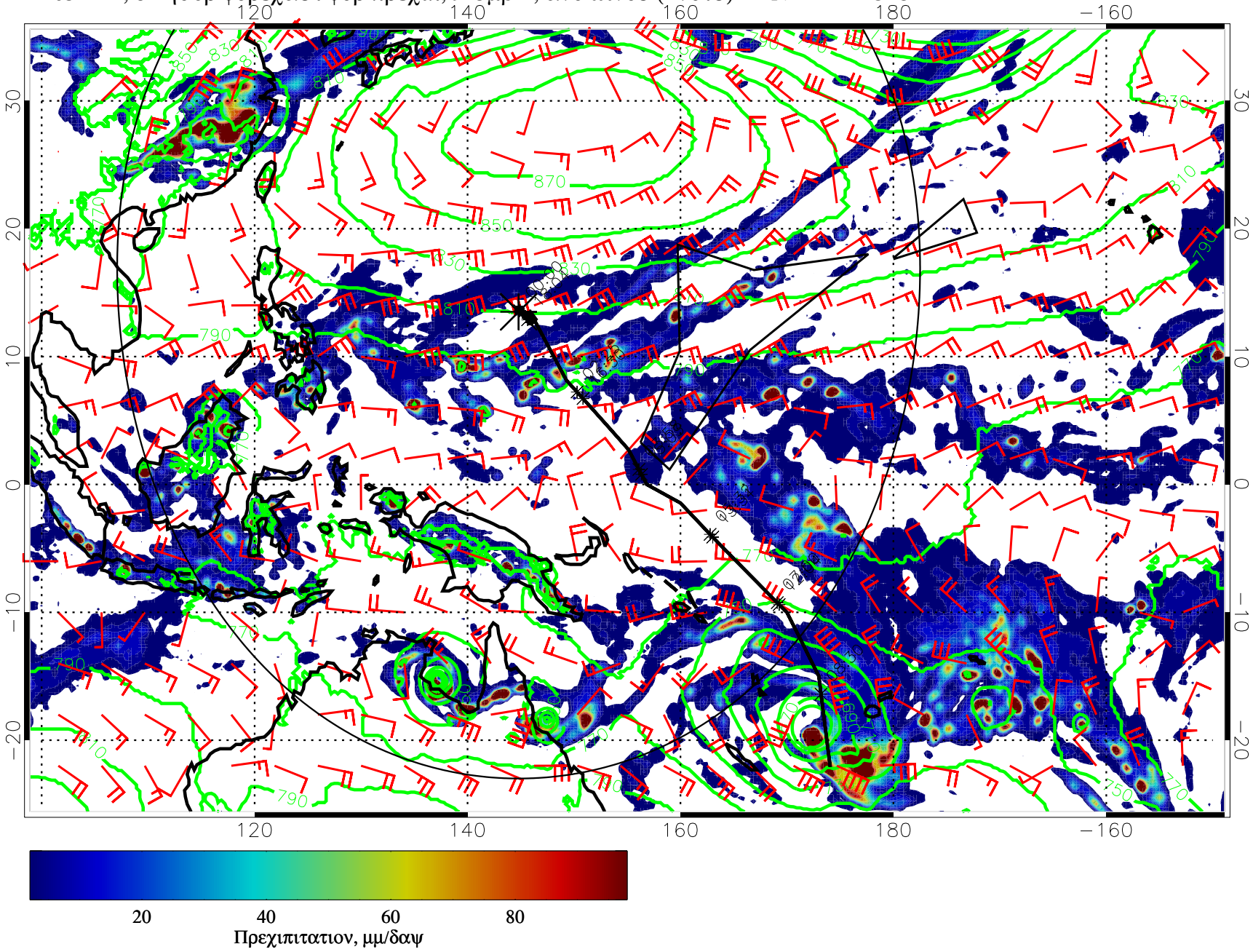

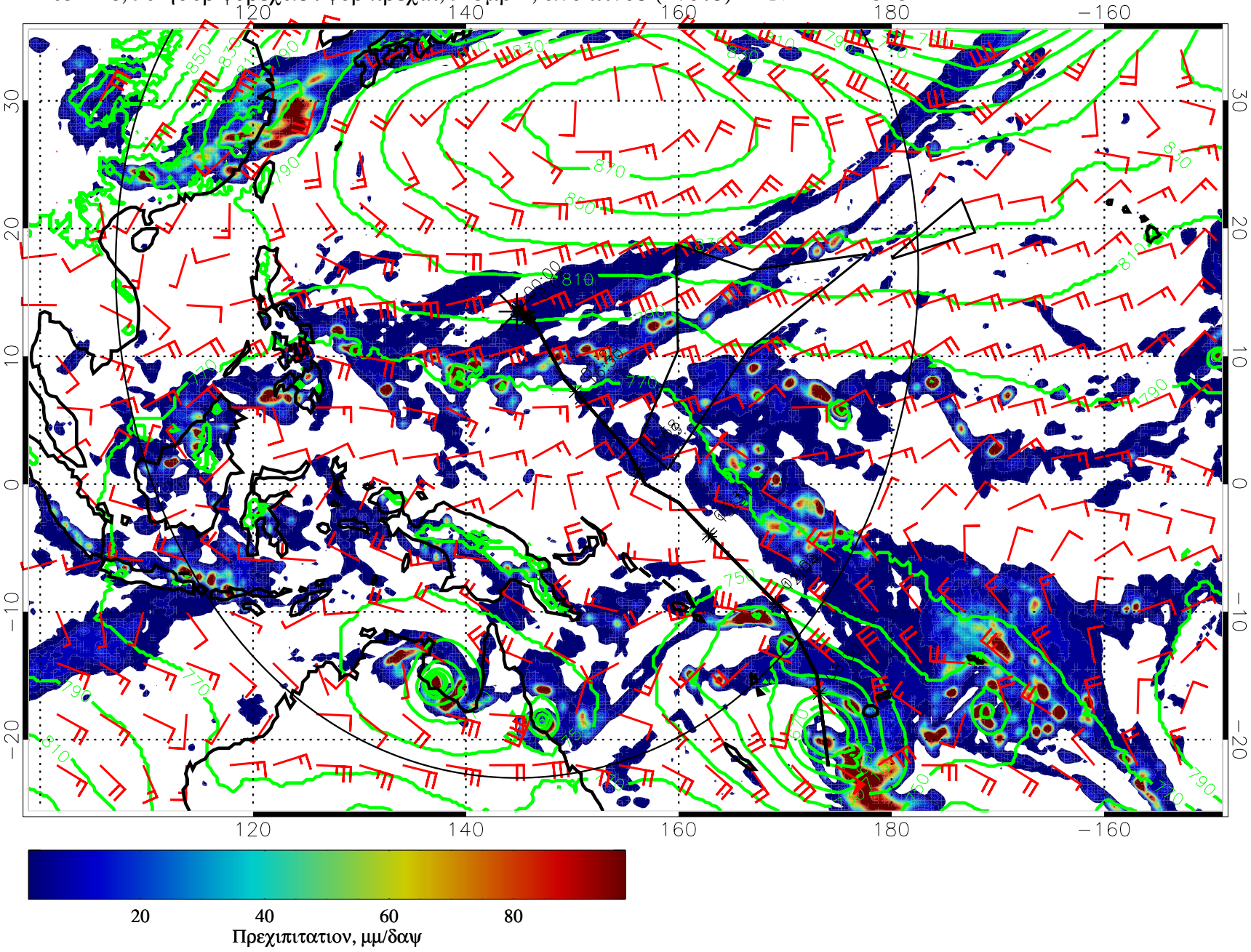
14031218, 90 hour forecast for precip, 925mb Z, and wind (knots) — NASA GEOS5
120
140
160
180
−160
30
20
10
0
−10
−20
20
40
60
80
Precipitation, mm/day

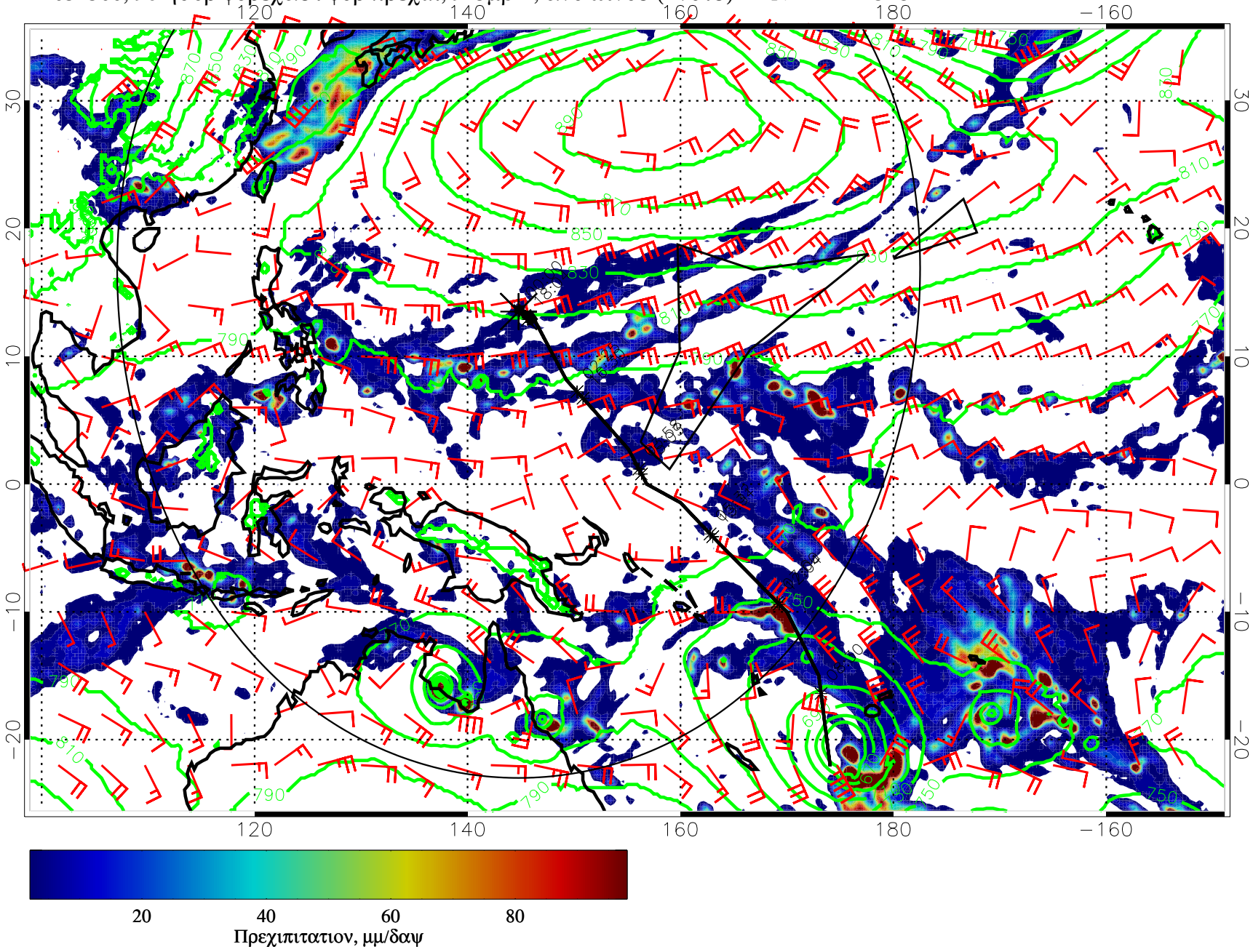
14031300, 96 hour forecast for precip, 925mb Z, and wind (knots) — NASA GEOS5
120
140
160
180
−160
30
20
10
0
−10
−20
20
40
60
80
Precipitation, mm/day

14031306, 102 hour forecast for precip, 925mb Z, and wind (knots) — NASA GEOS5

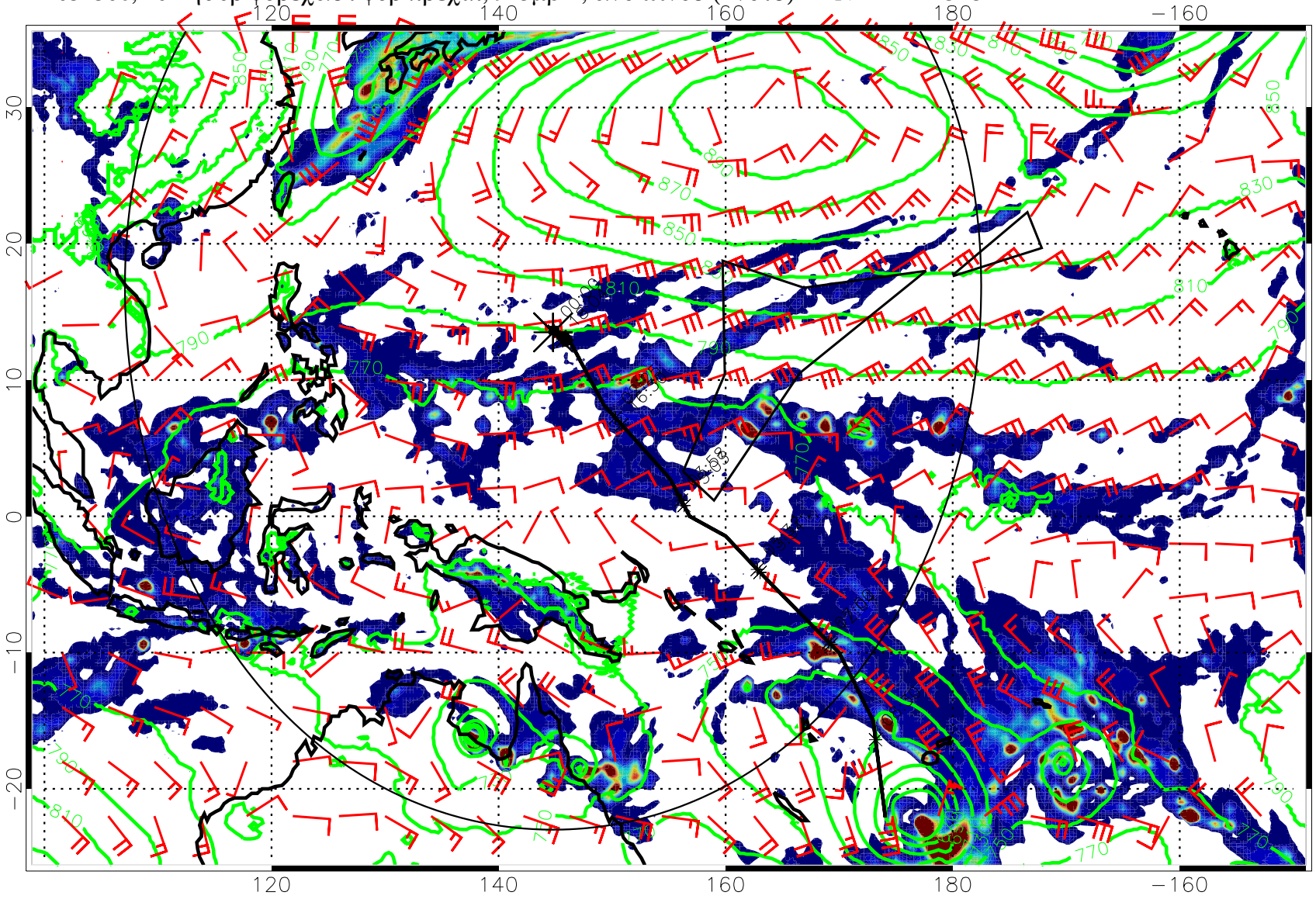

14031312, 108 hour forecast for precip, 925mb Z, and wind dsp (knots) — NASA GEOS5

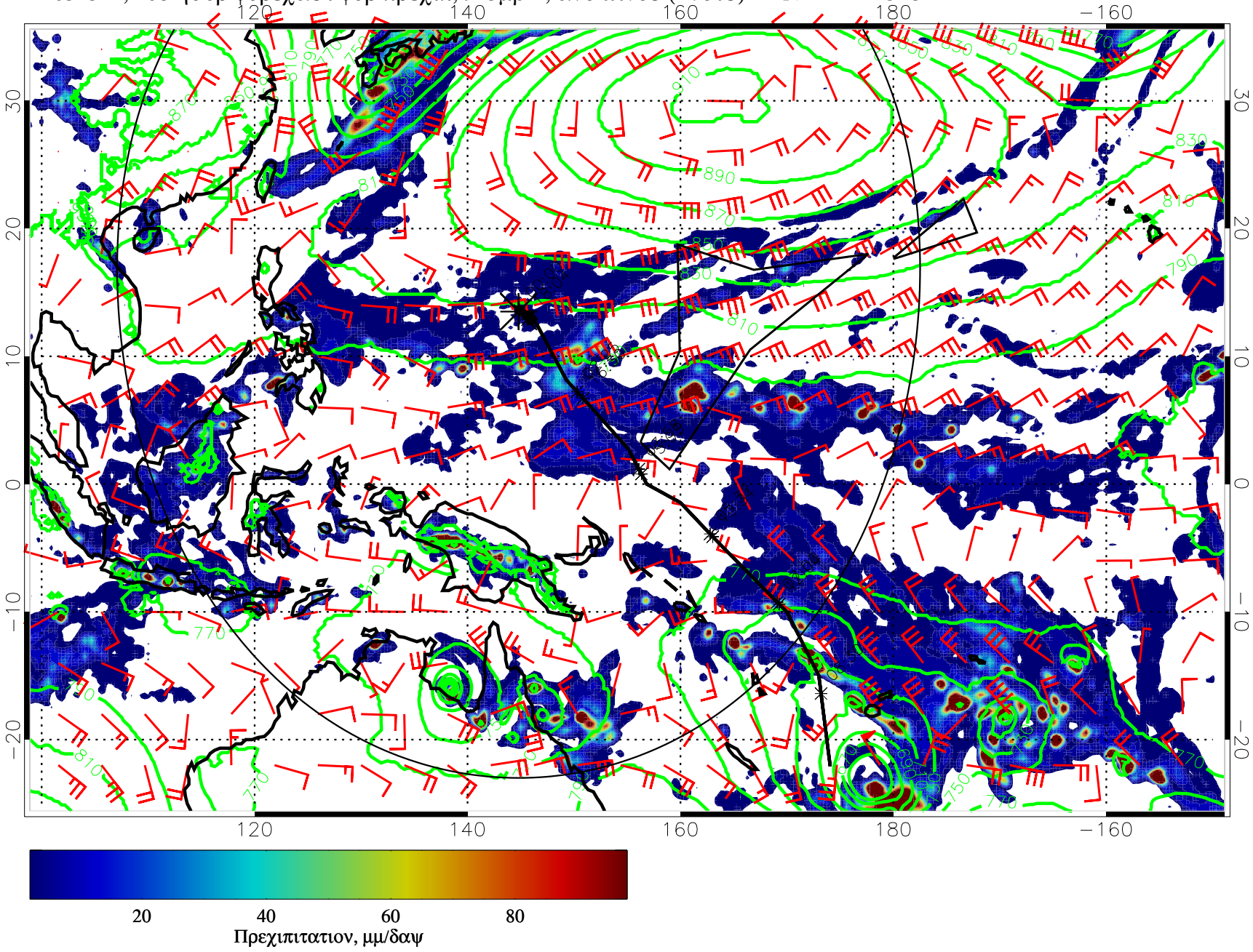

14031318, 114 hour forecast for precip, 925mb Z, and wind (knots) — NASA GEOS5

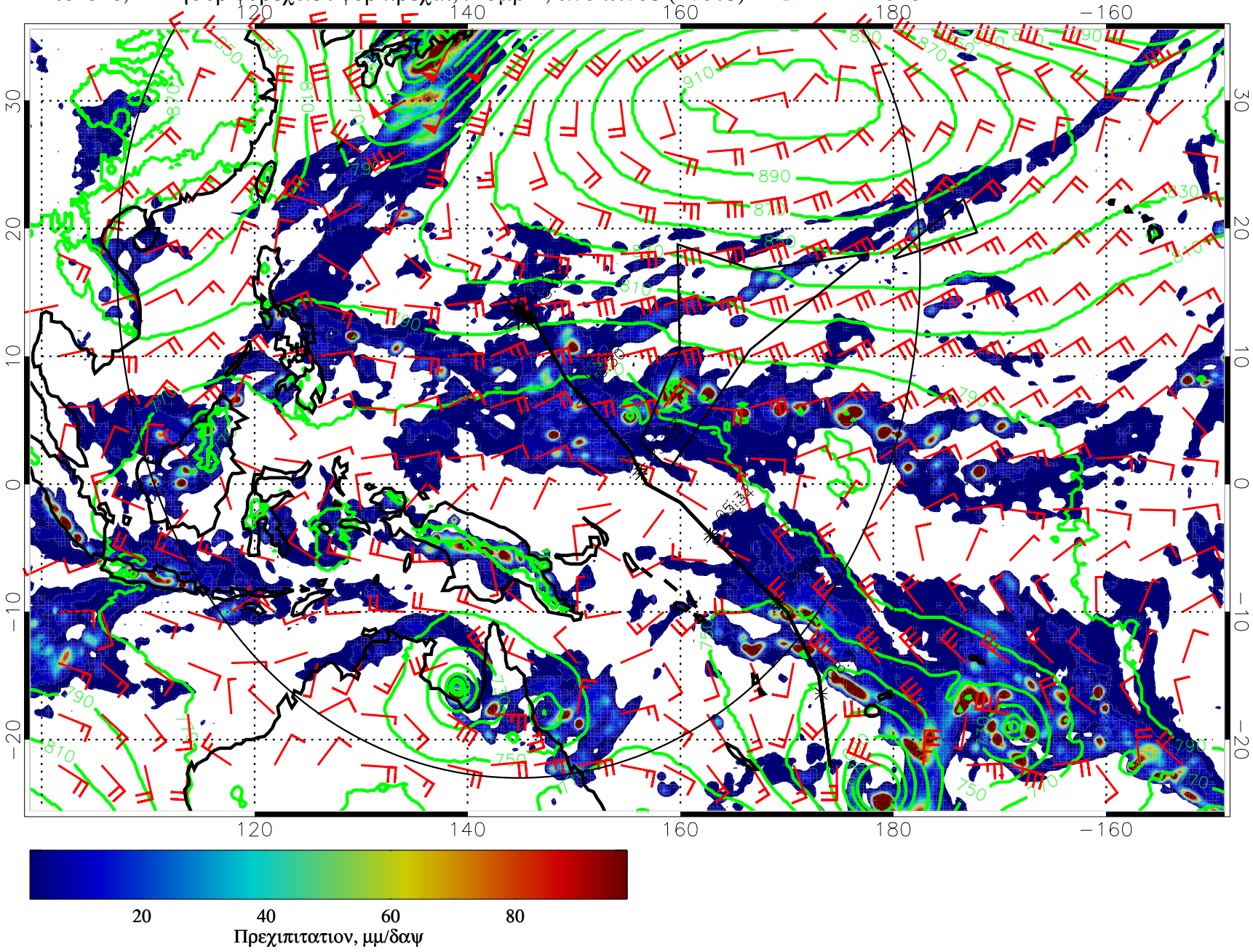
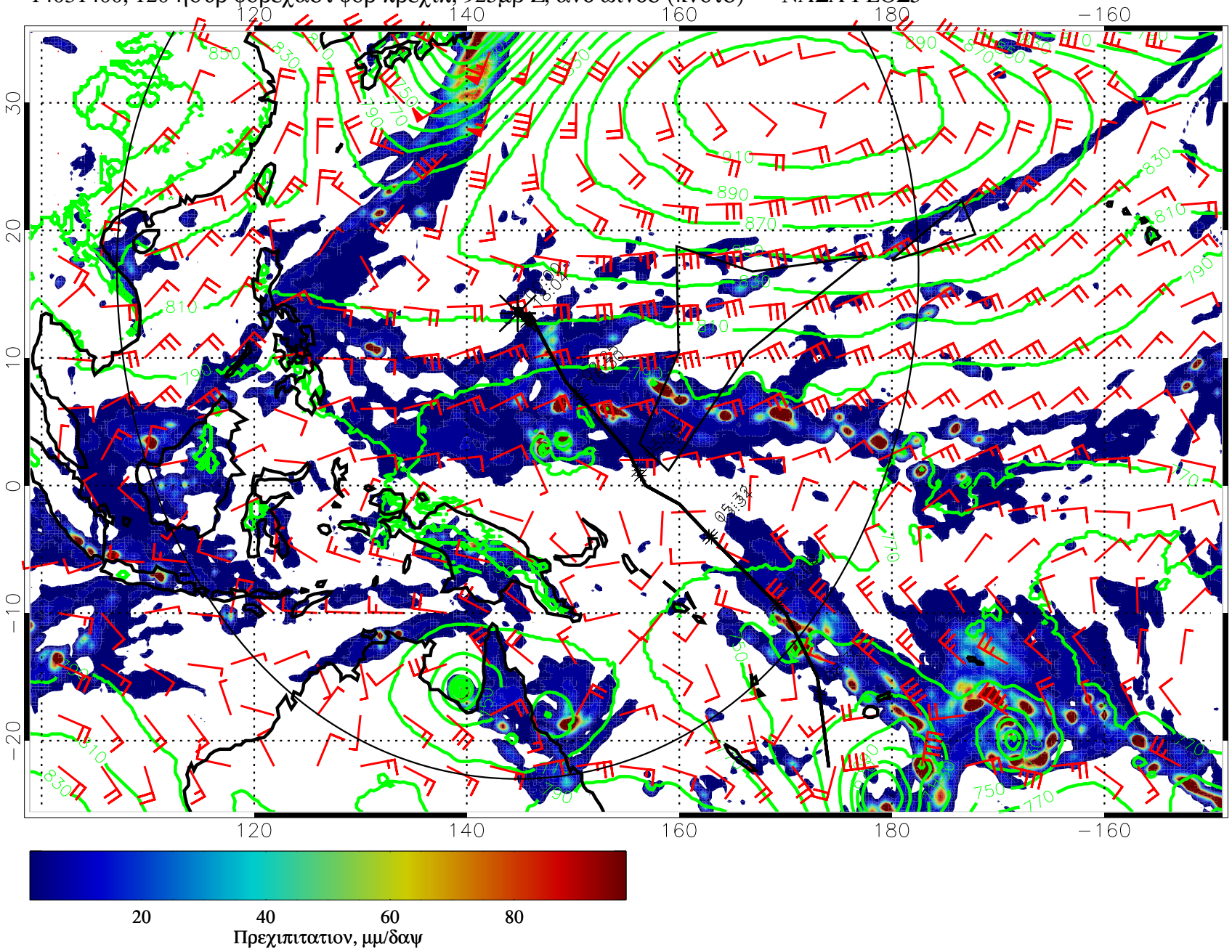
14031400, 120 hour forecast for precip, 925mb Z, and wind (knots) — NASA GEOS5