14022406, 6 hour forecast for precip, 925mb Z, and winds (knots) -- NASA GEOS5

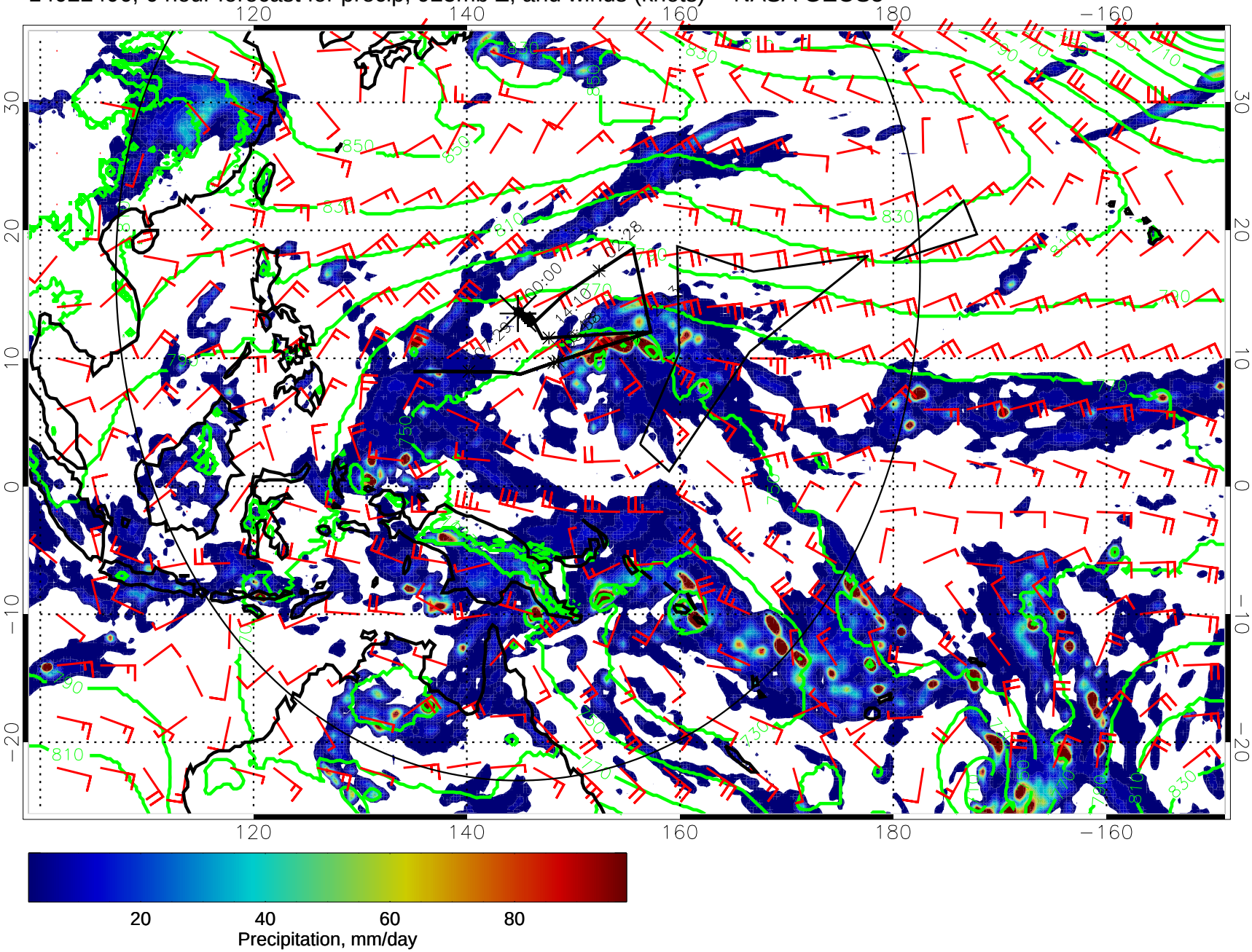

14022412, 12 hour forecast for precip, 925mb Z, and winds (knots) -- NASA GEOS5

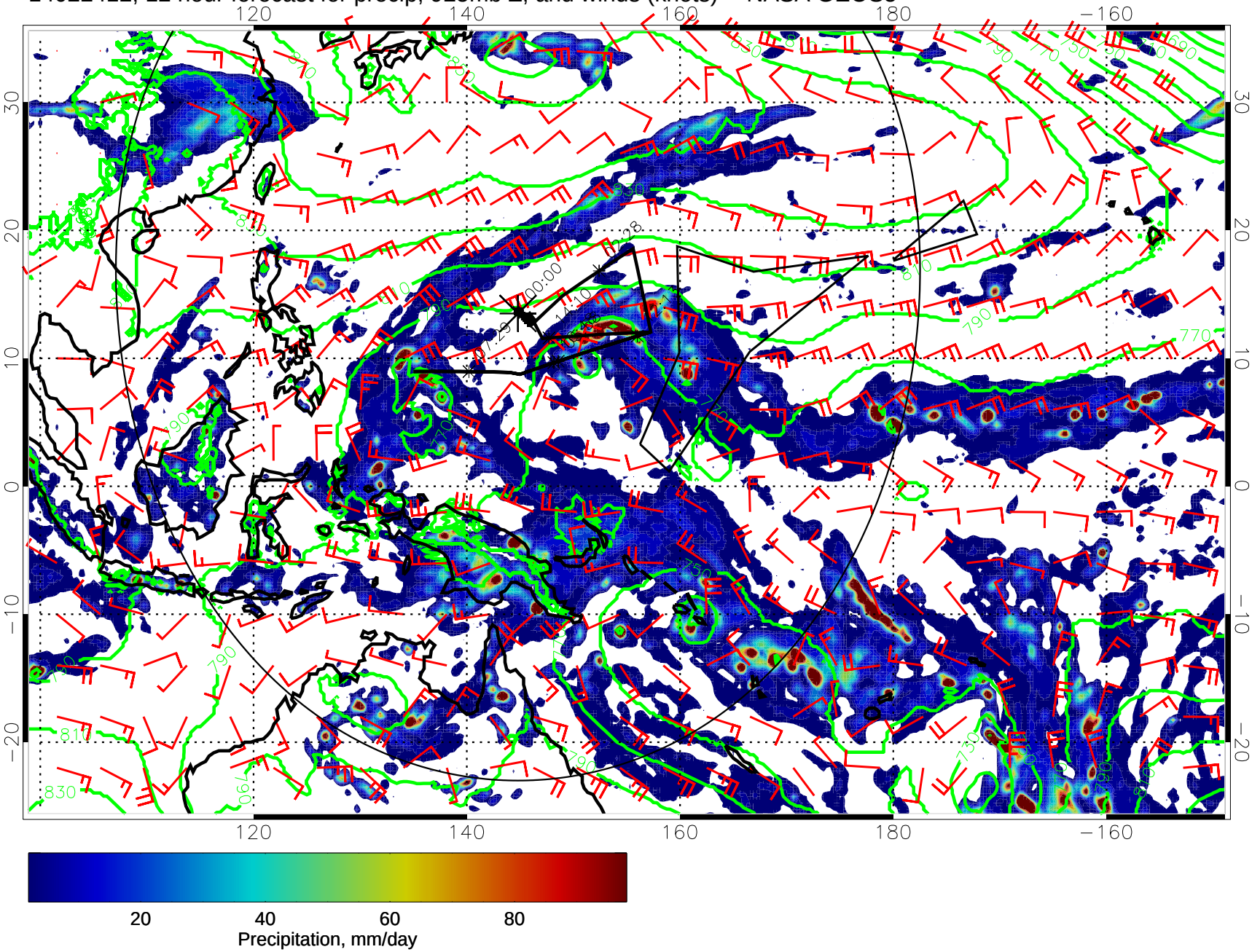

14022418, 18 hour forecast for precip, 925mb Z, and winds (knots) -- NASA GEOS5

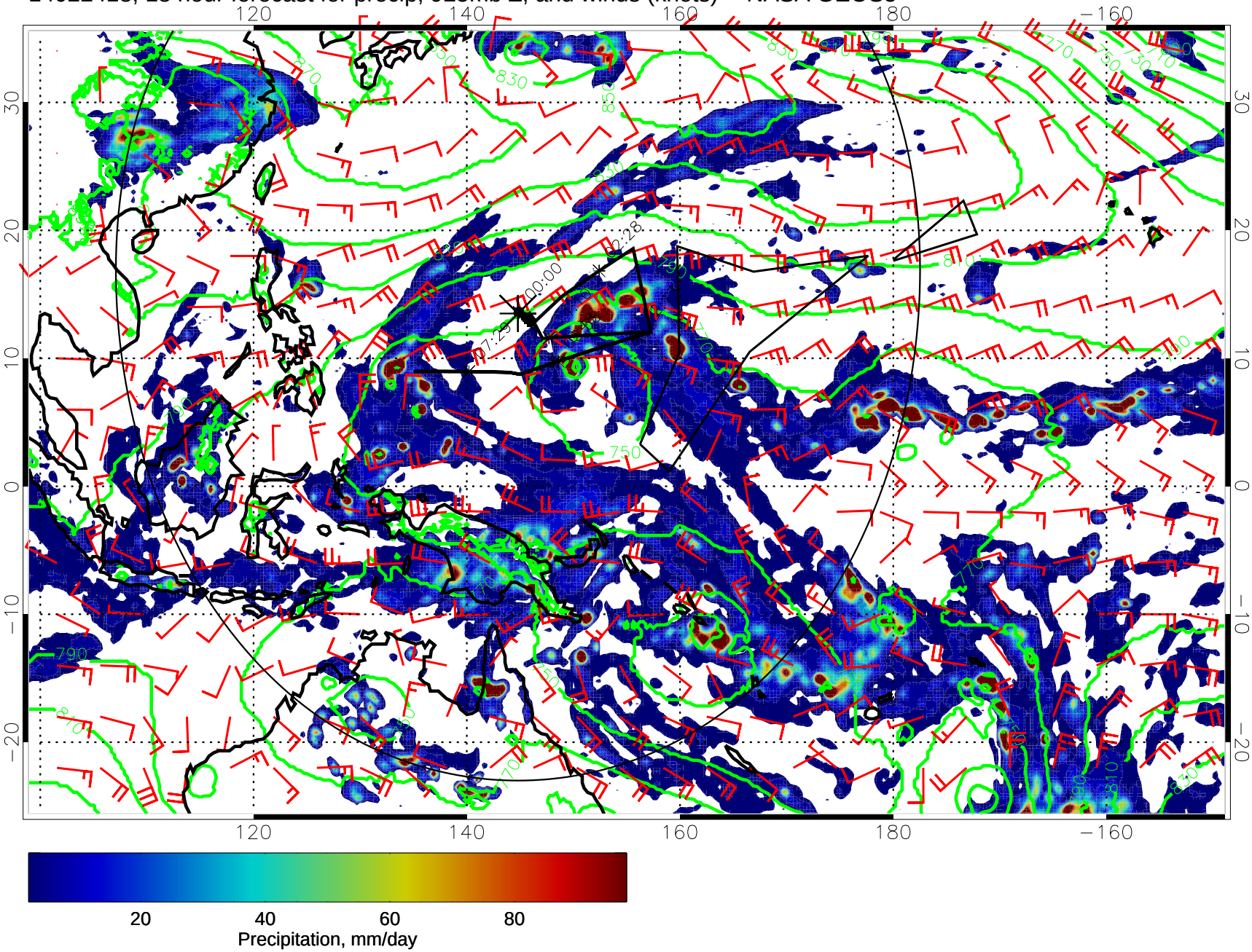

14022500, 24 hour forecast for precip, 925mb Z, and winds (knots) -- NASA GEOS5

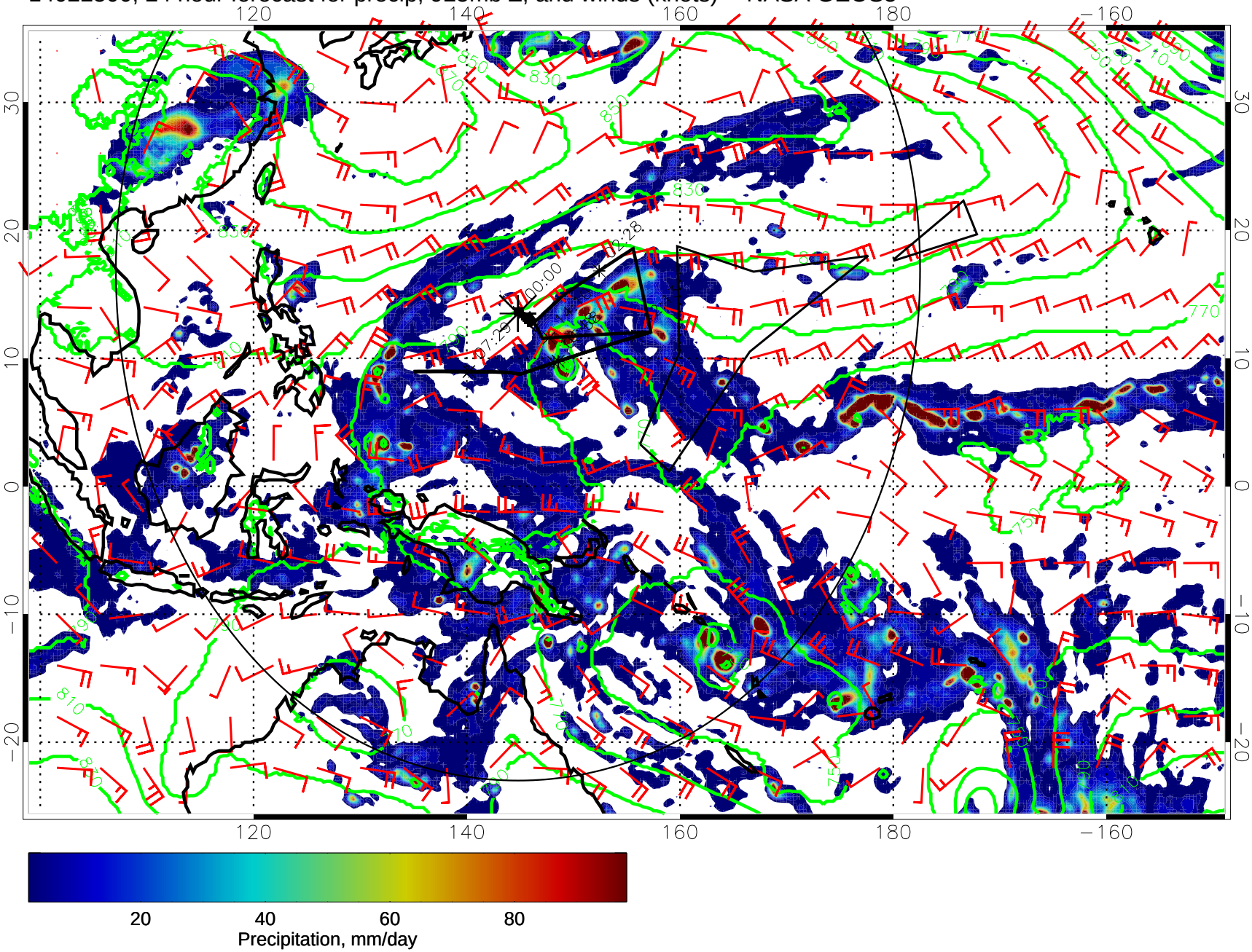

14022506, 30 hour forecast for precip, 925mb Z, and winds (knots) -- NASA GEOS5

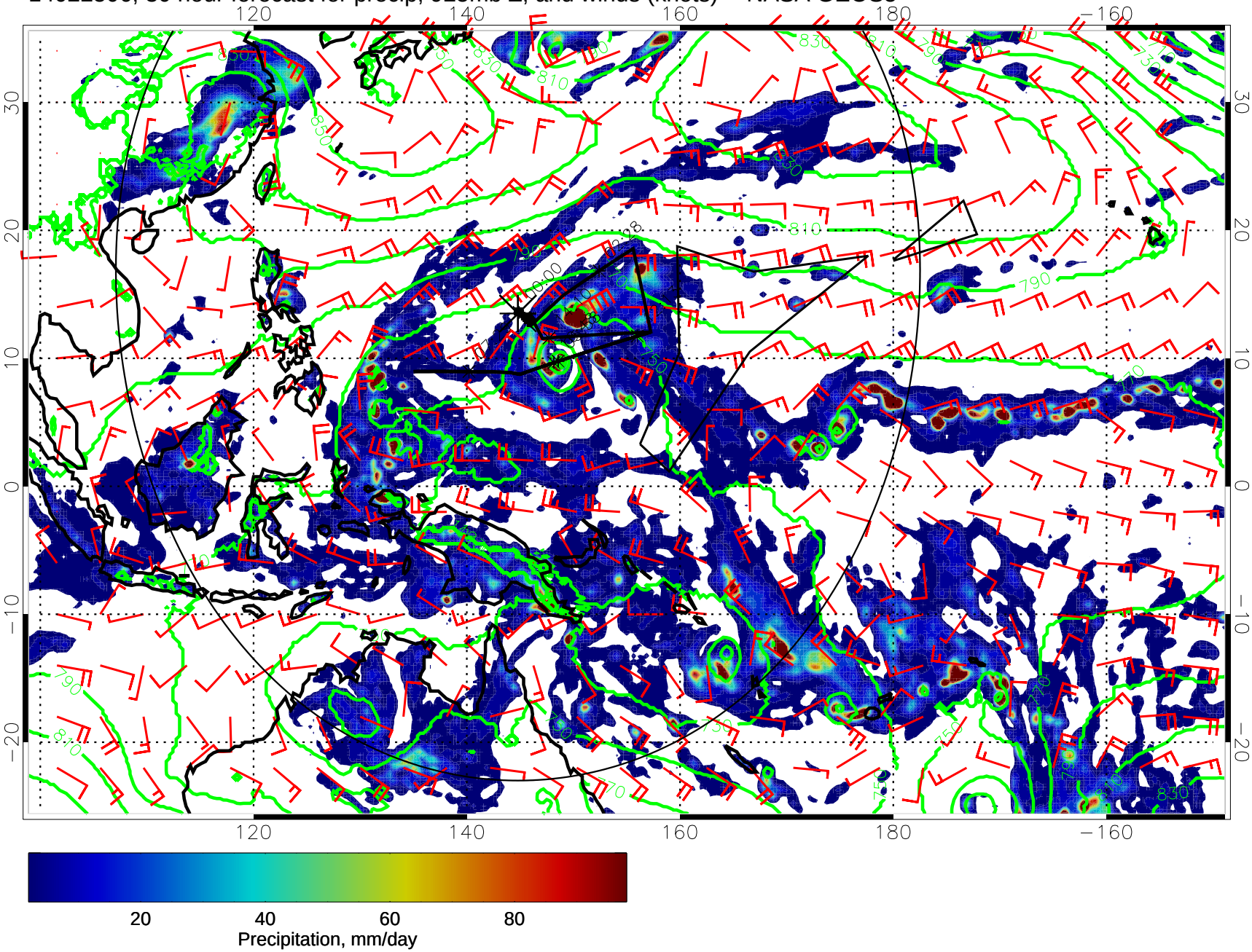

14022512, 36 hour forecast for precip, 925mb Z, and winds (knots) -- NASA GEOS5

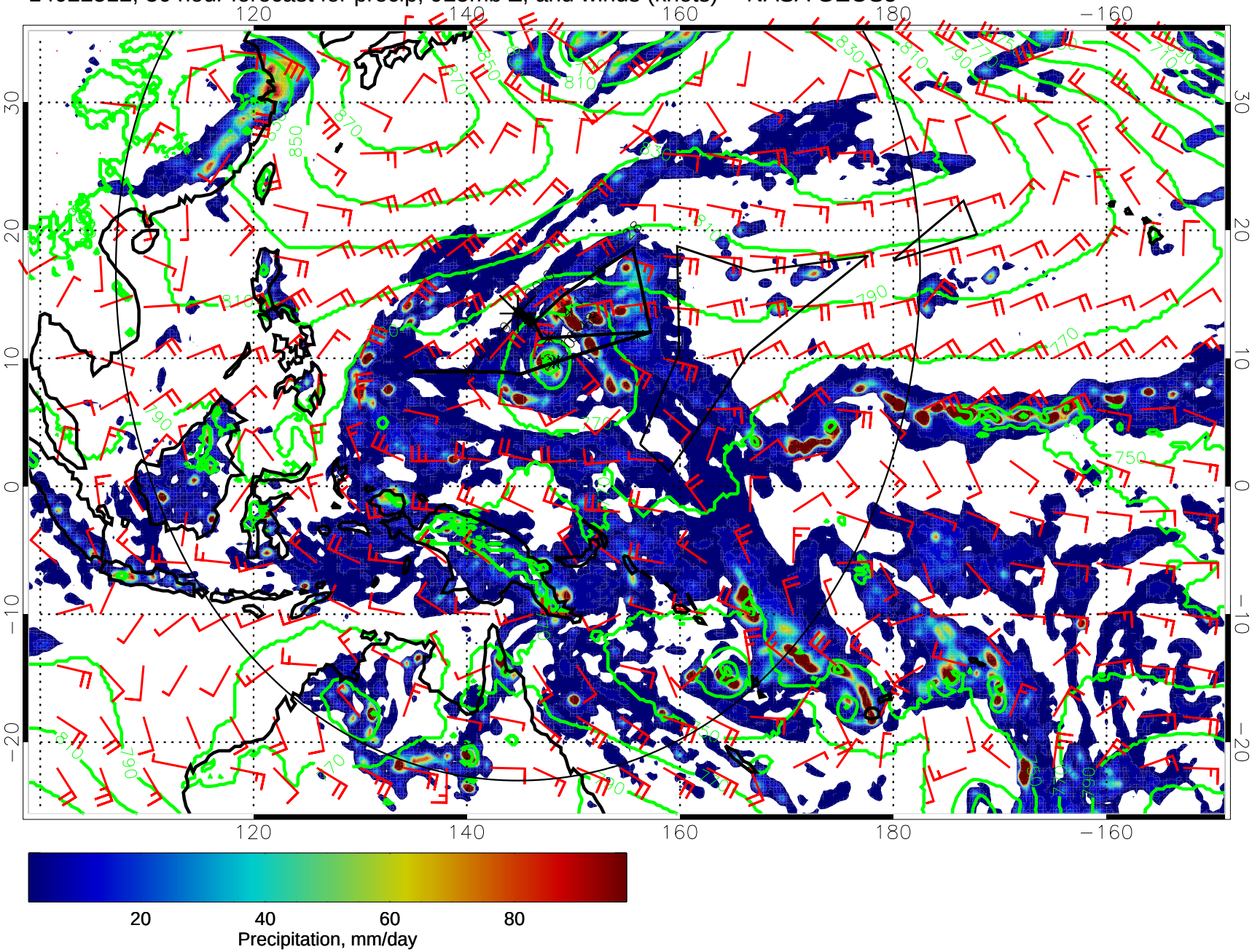

14022518, 42 hour forecast for precip, 925mb Z, and winds (knots) -- NASA GEOS5

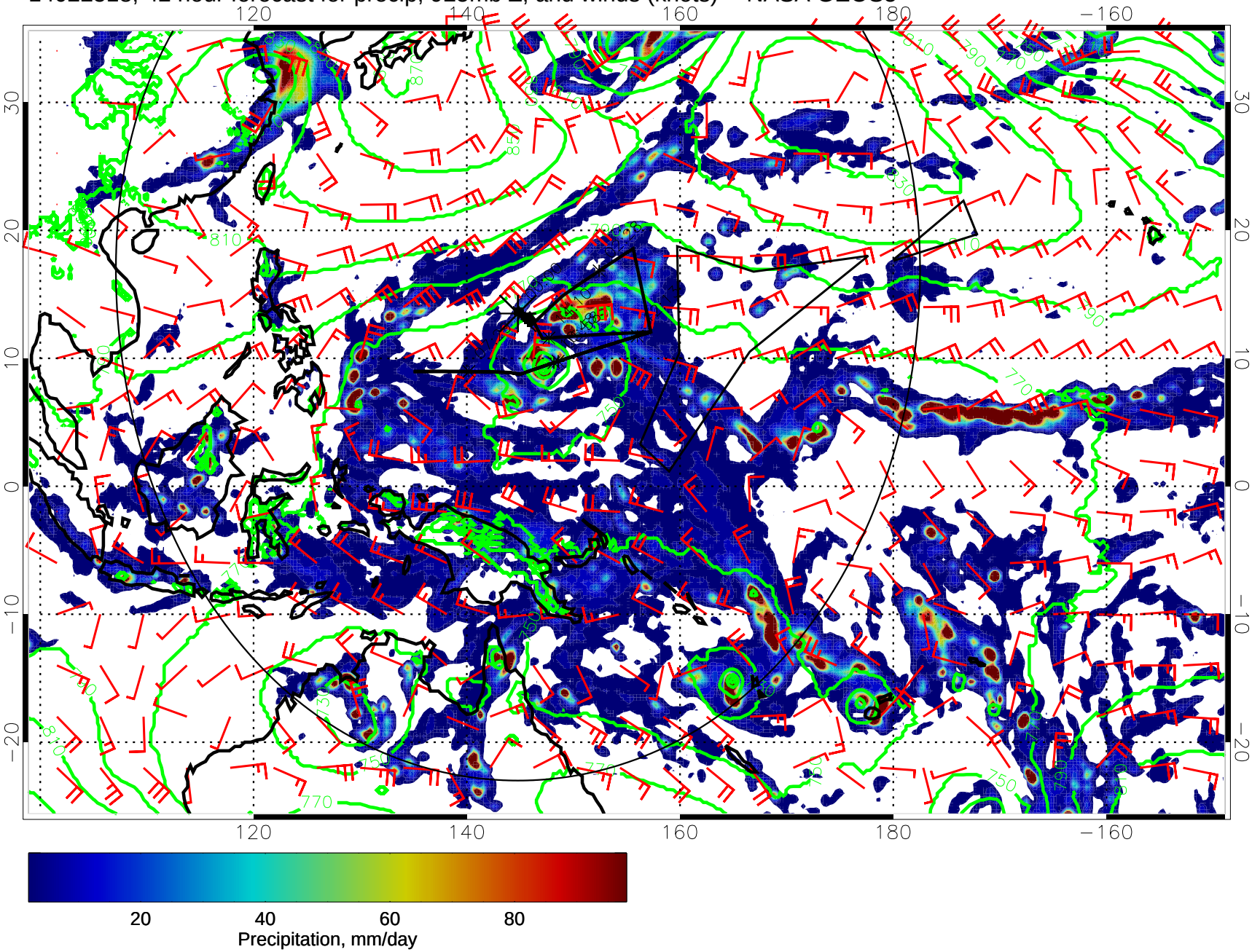

14022600, 48 hour forecast for precip, 925mb Z, and winds (knots) -- NASA GEOS5

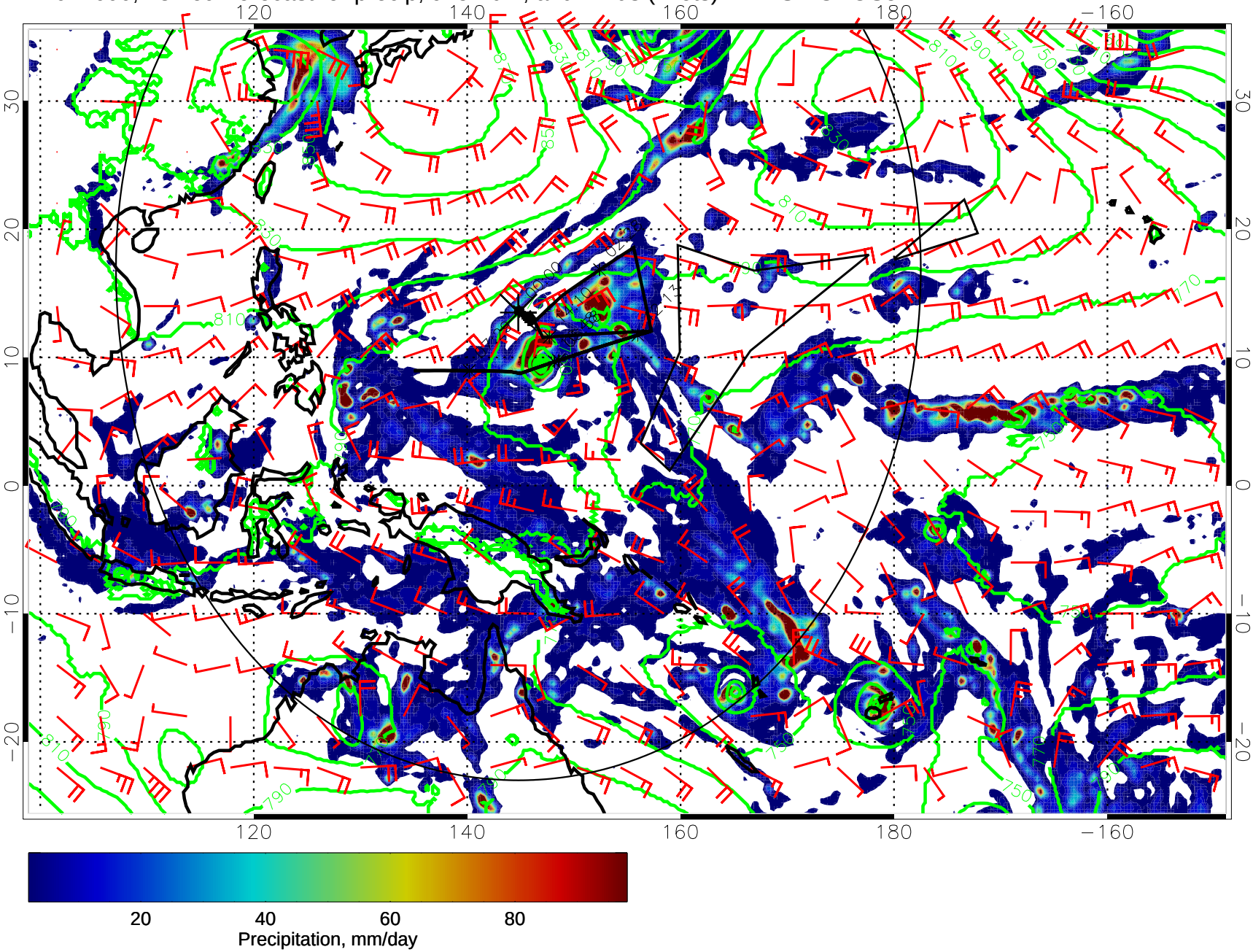

14022606, 54 hour forecast for precip, 925mb Z, and winds (knots) -- NASA GEOS5

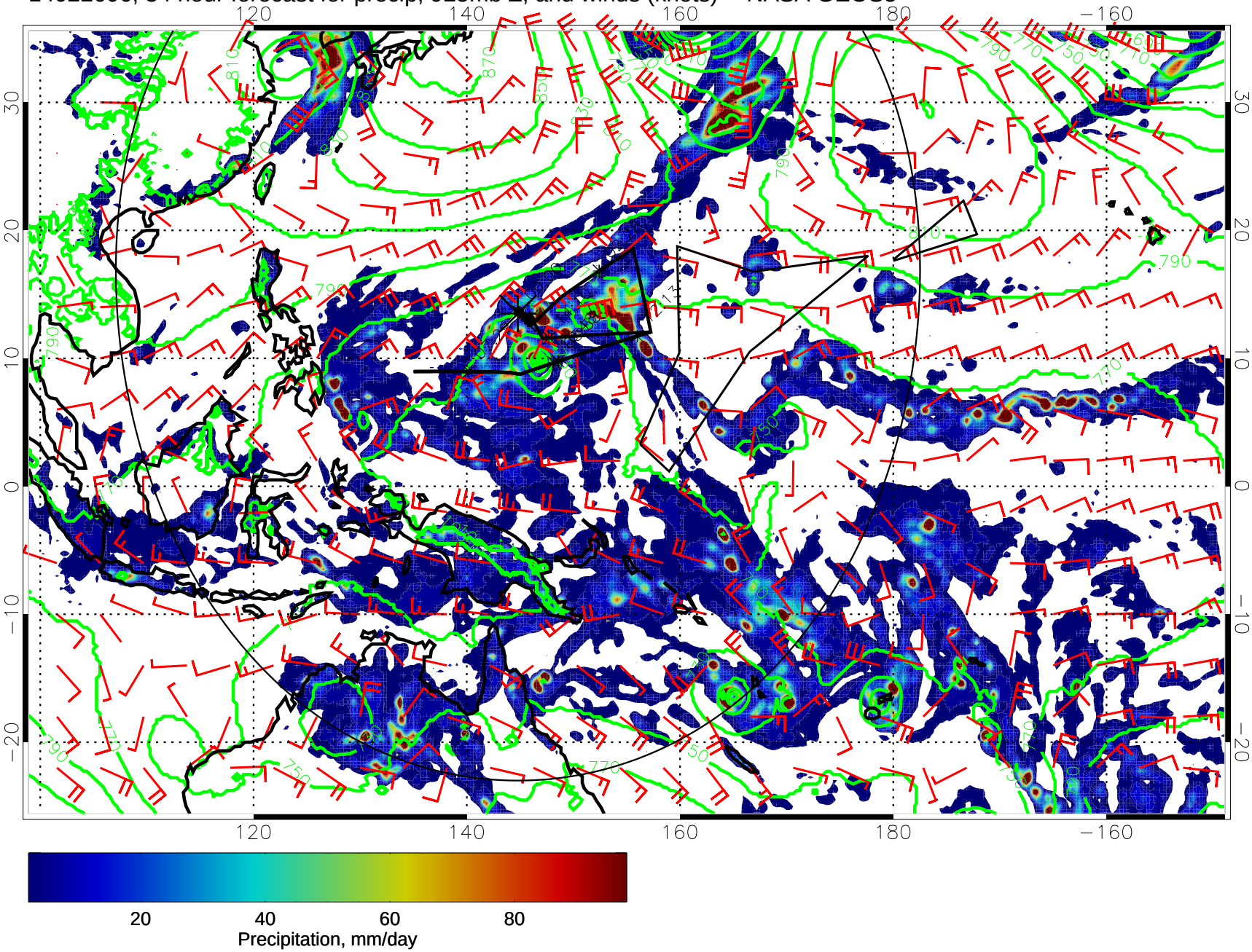

14022612, 60 hour forecast for precip, 925mb Z, and winds (knots) -- NASA GEOS5

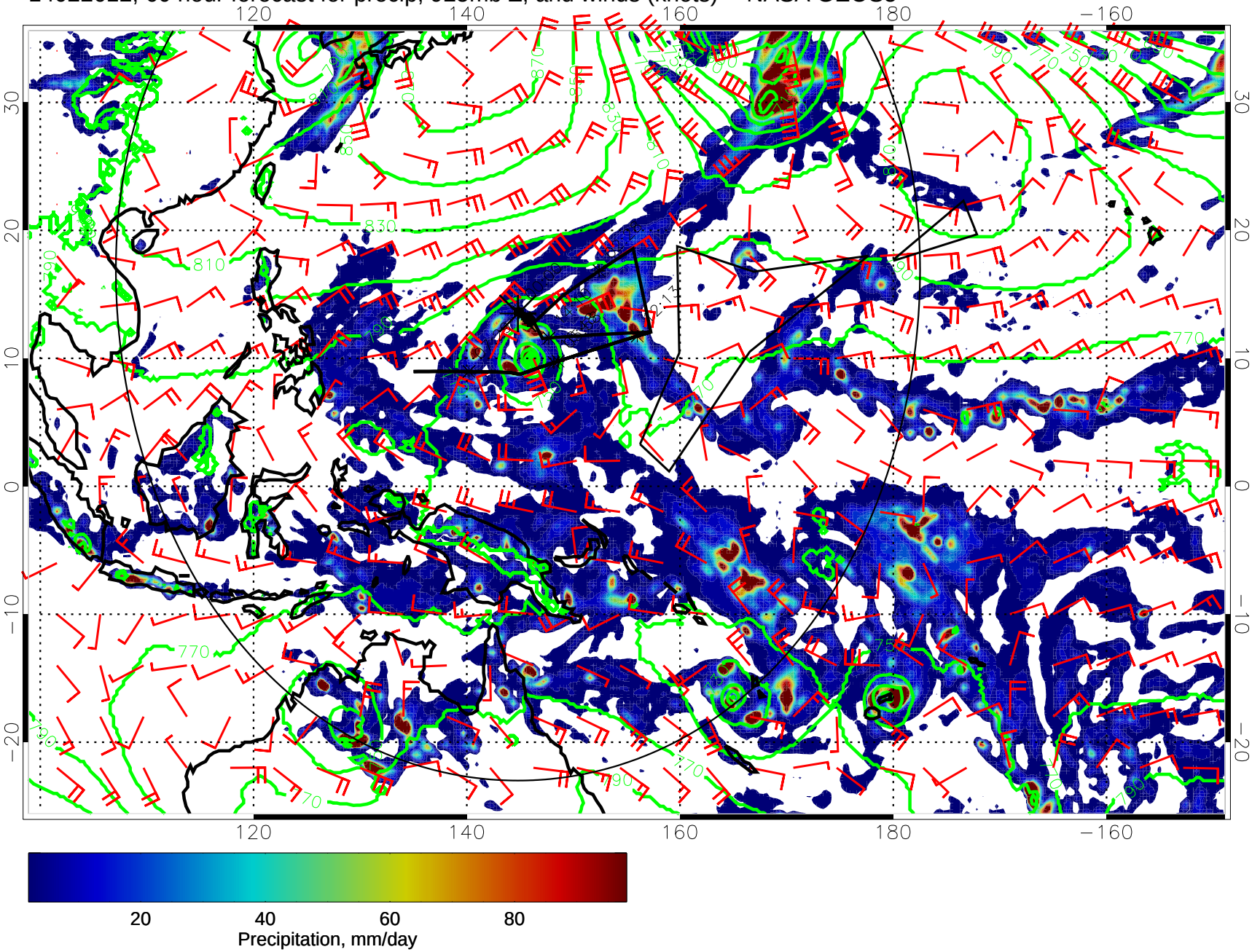

14022618, 66 hour forecast for precip, 925mb Z, and winds (knots) -- NASA GEOS5

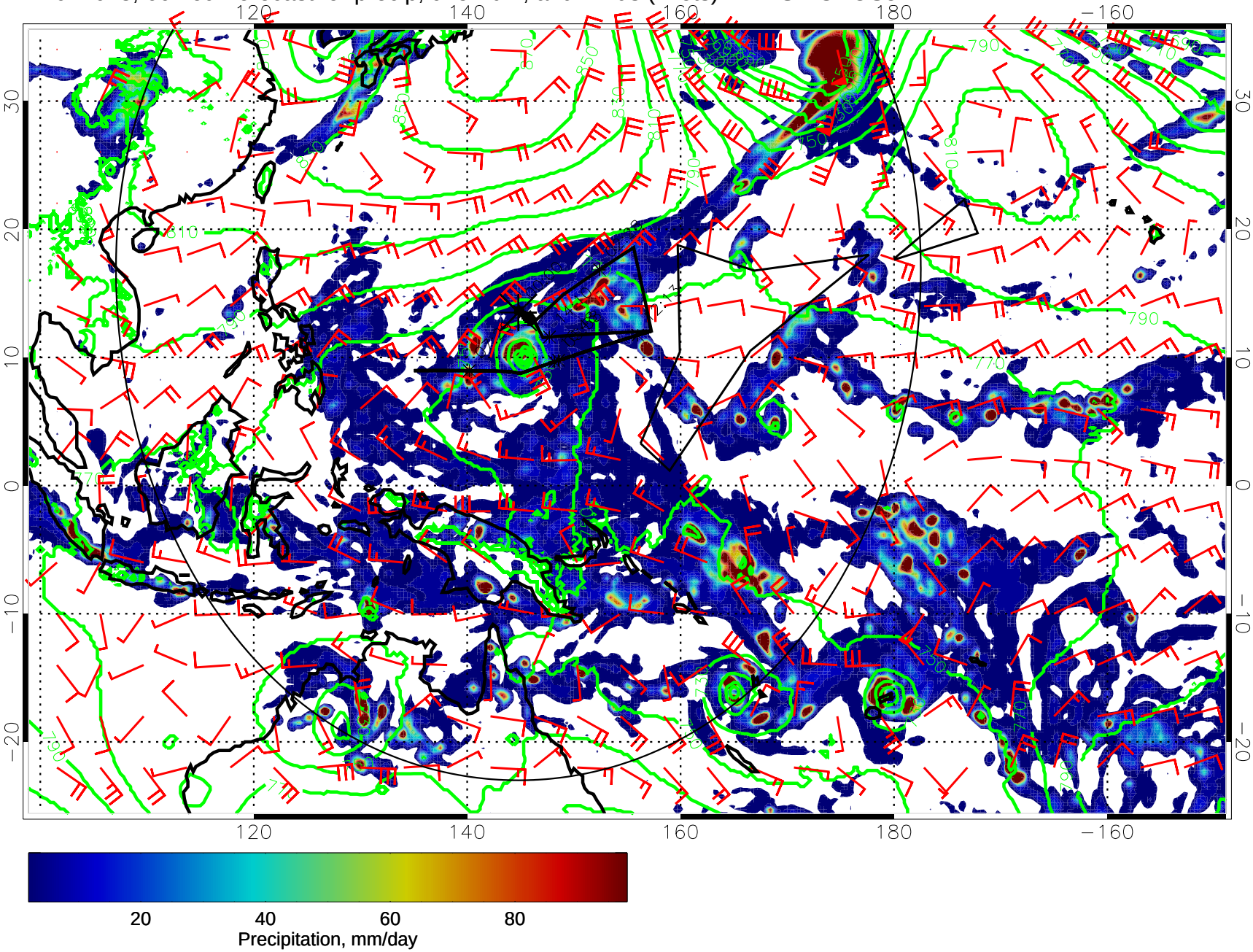

14022700, 72 hour forecast for precip, 925mb Z, and winds (knots) -- NASA GEOS5

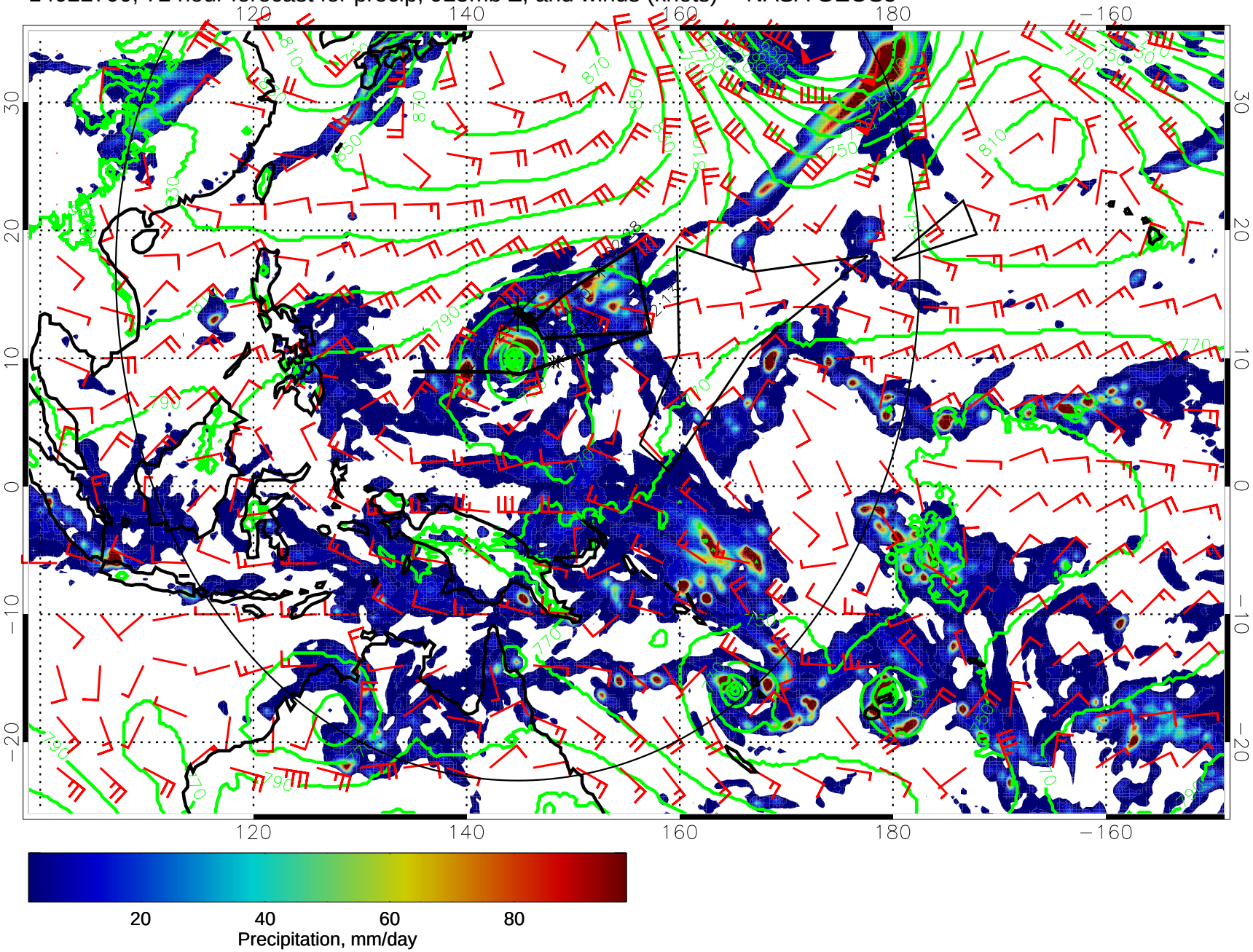

14022706, 78 hour forecast for precip, 925mb Z, and winds (knots) -- NASA GEOS5

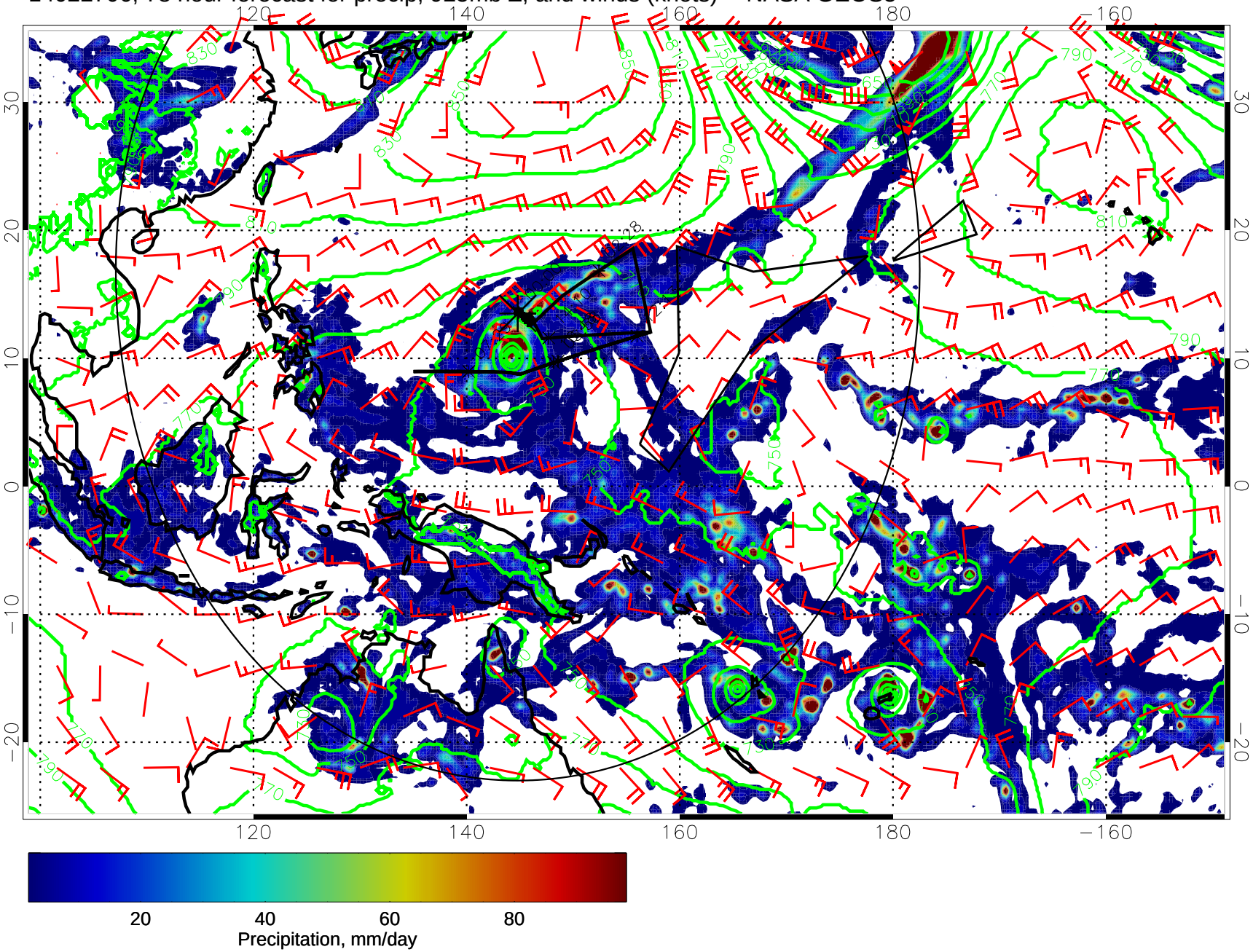

14022712, 84 hour forecast for precip, 925mb Z, and winds (knots) -- NASA GEOS5

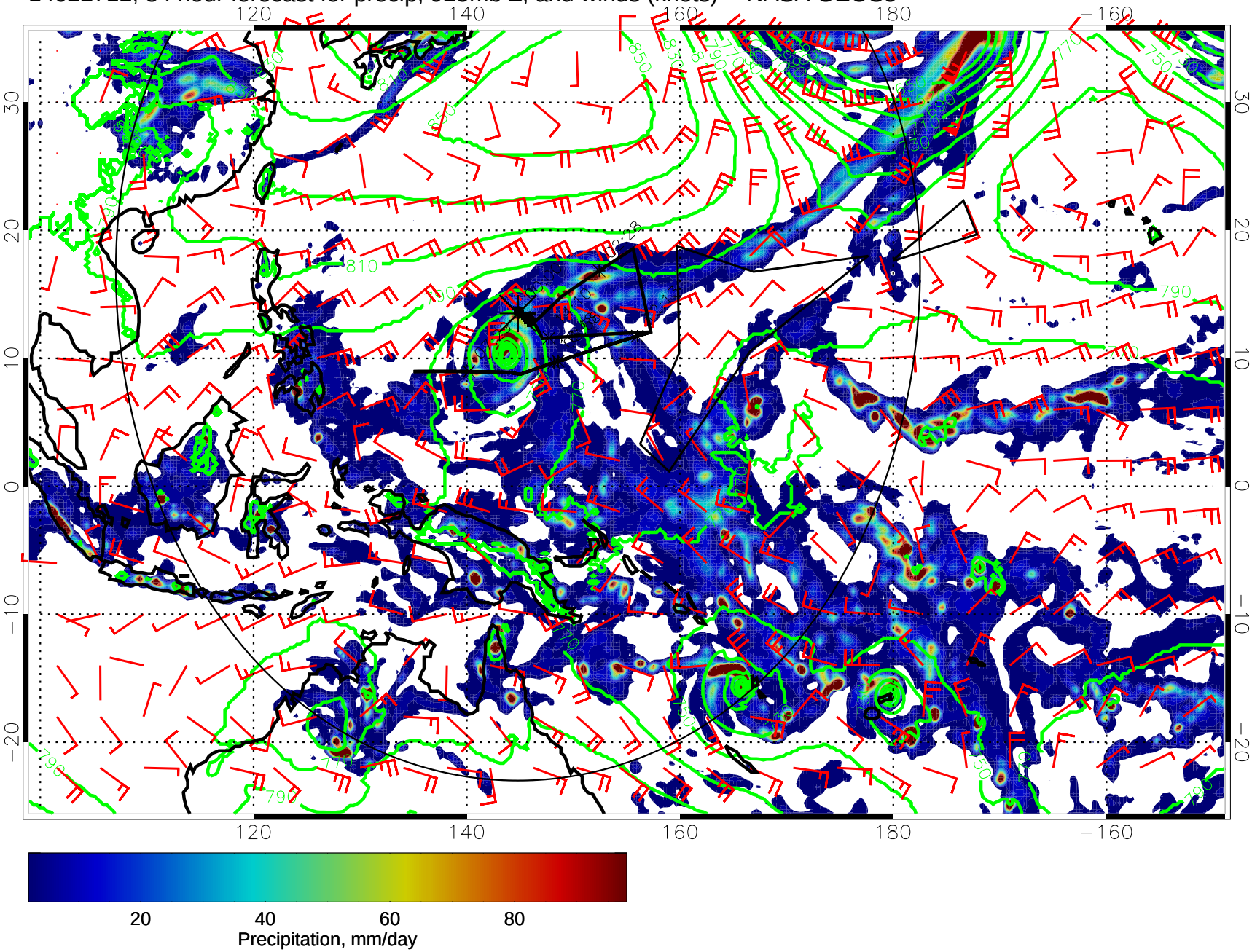

14022718, 90 hour forecast for precip, 925mb Z, and winds (knots) -- NASA GEOS5

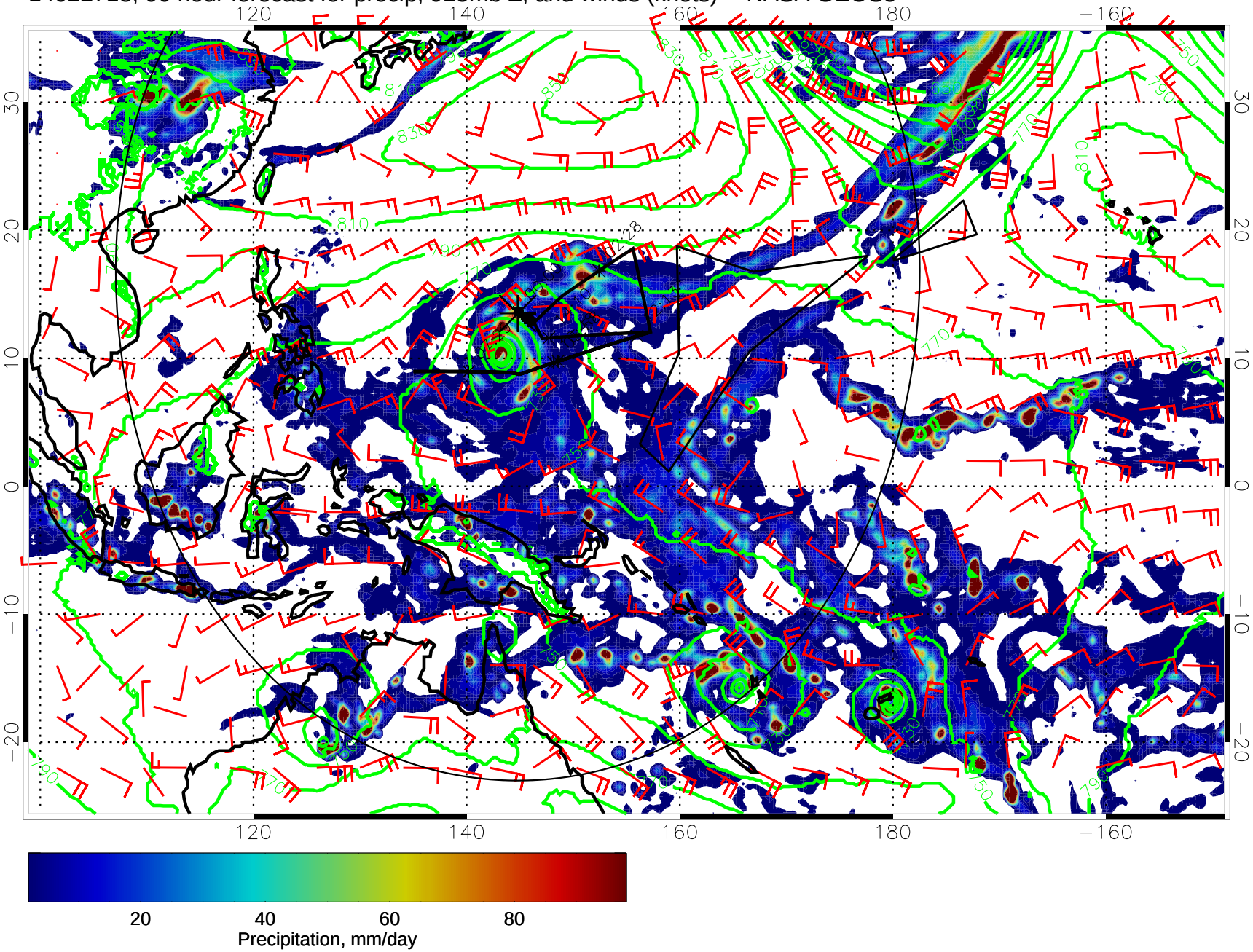

14022800, 96 hour forecast for precip, 925mb Z, and winds (knots) -- NASA GEOS5

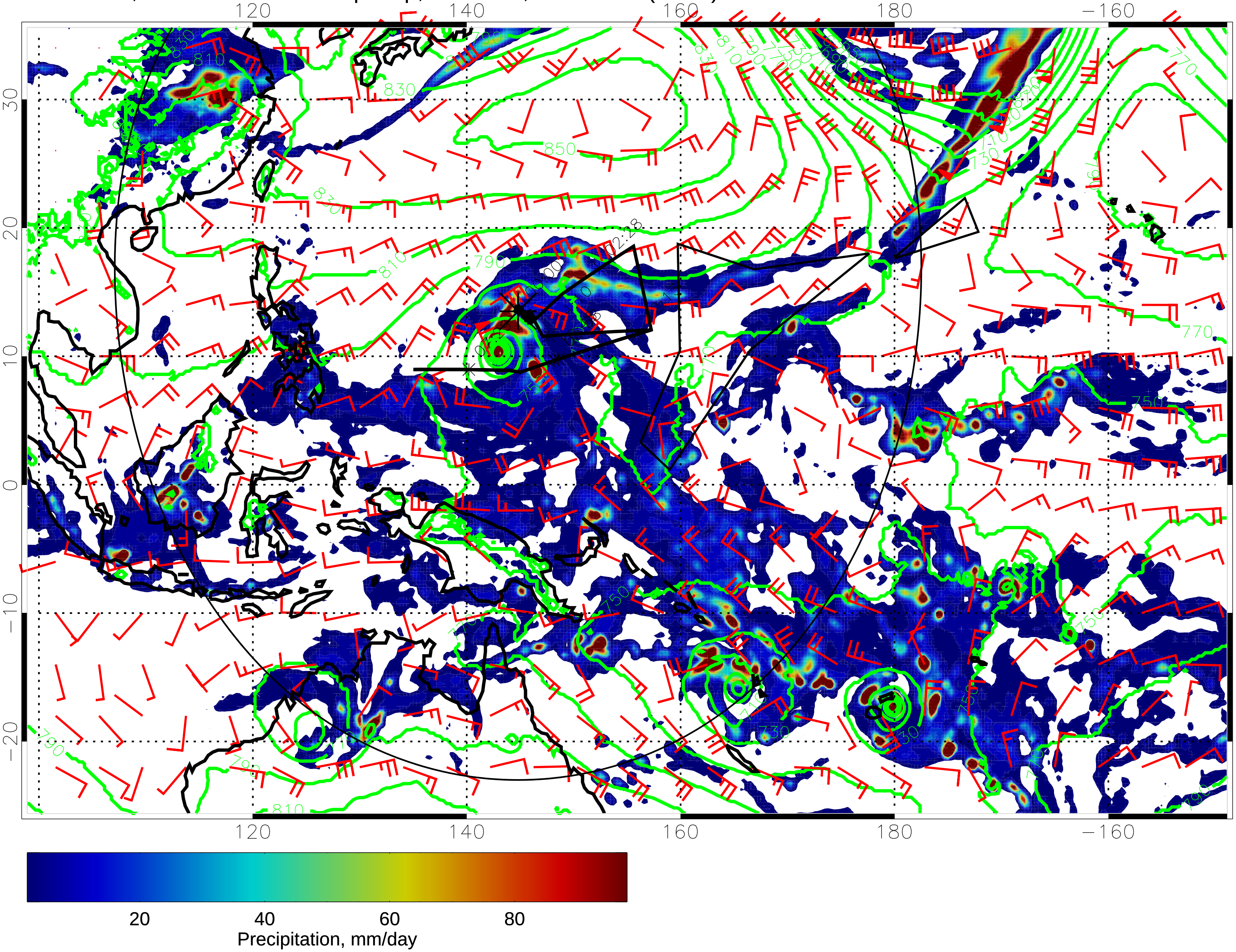

14022806, 102 hour forecast for precip, 925mb Z, and winds (knots) -- NASA GEOS5

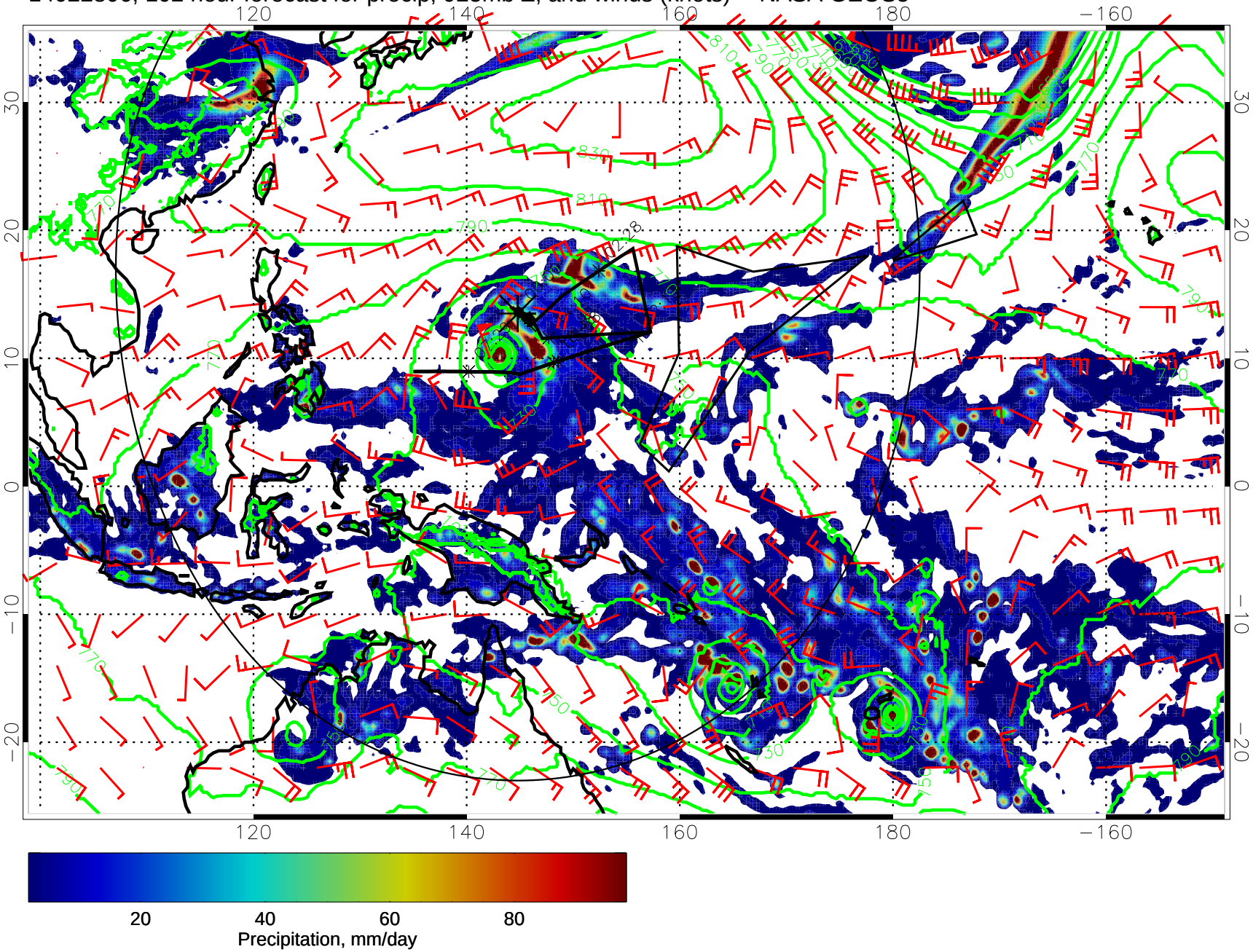

14022812, 108 hour forecast for precip, 925mb Z, and winds (knots) -- NASA GEOS5

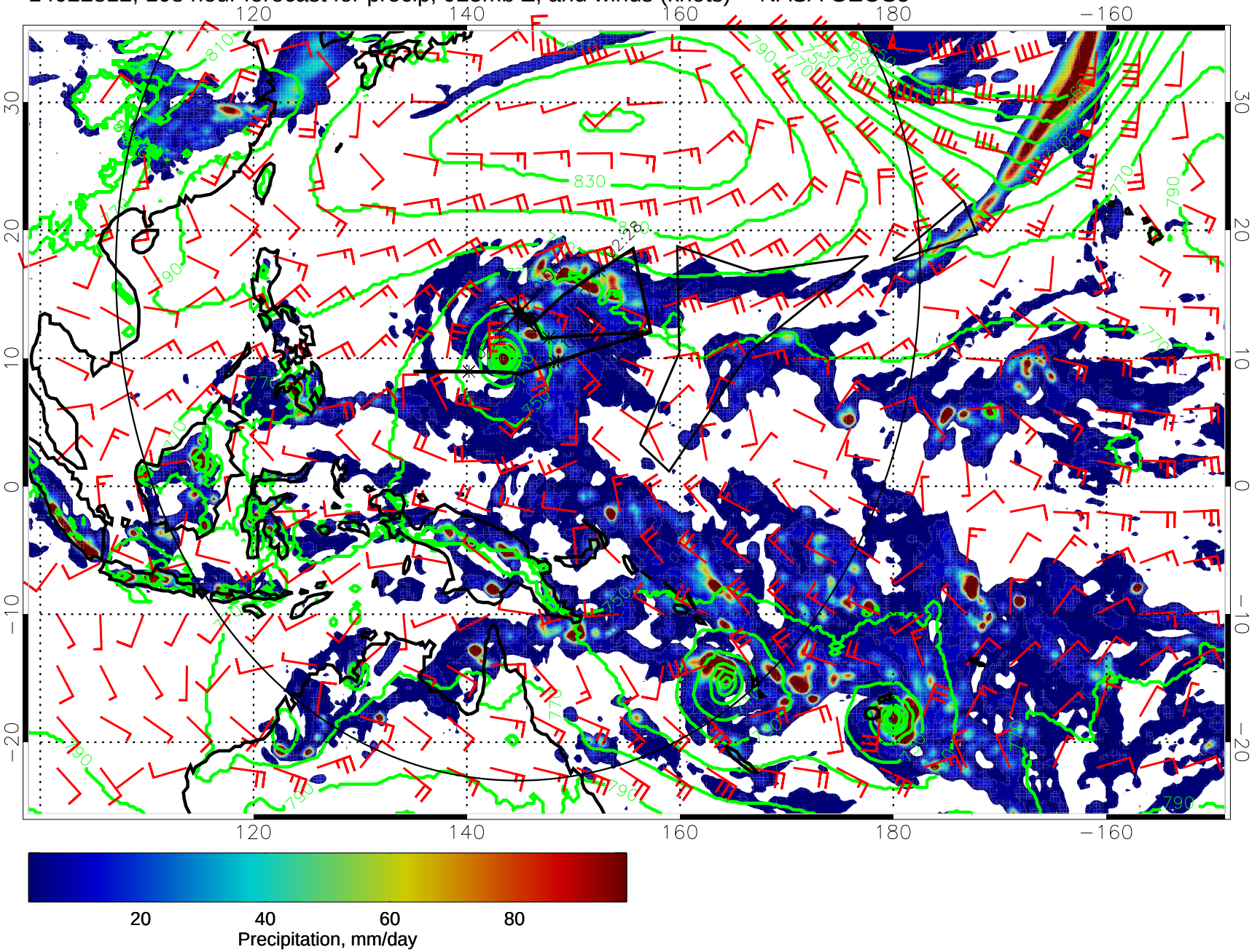

14022818, 114 hour forecast for precip, 925mb Z, and winds (knots) -- NASA GEOS5

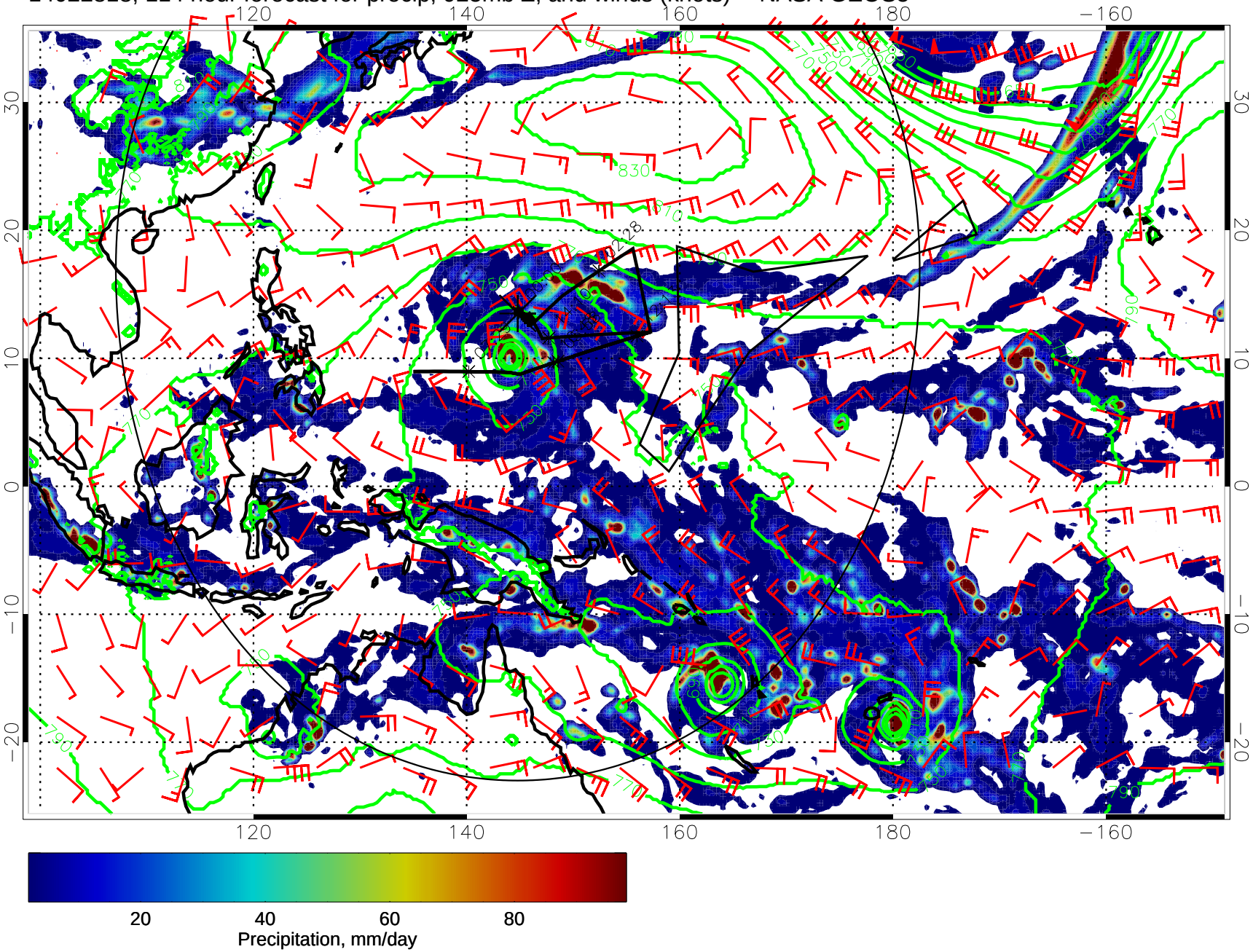
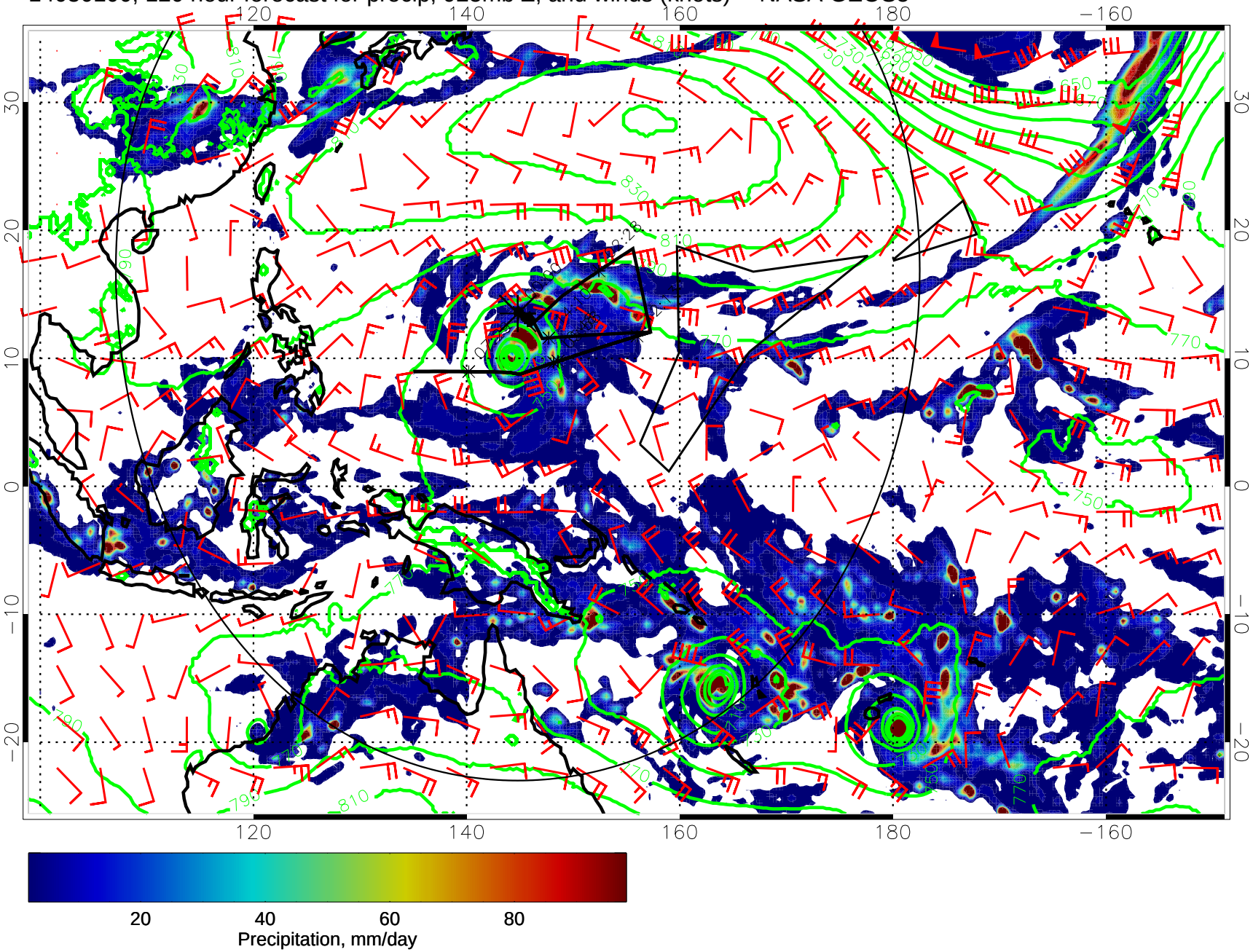
14030100, 120 hour forecast for precip, 925mb Z, and winds (knots) -- NASA GEOS5