14022006, 6 hour forecast for precip, 850 mb Z, and winds (knots) -- NASA GEOS5

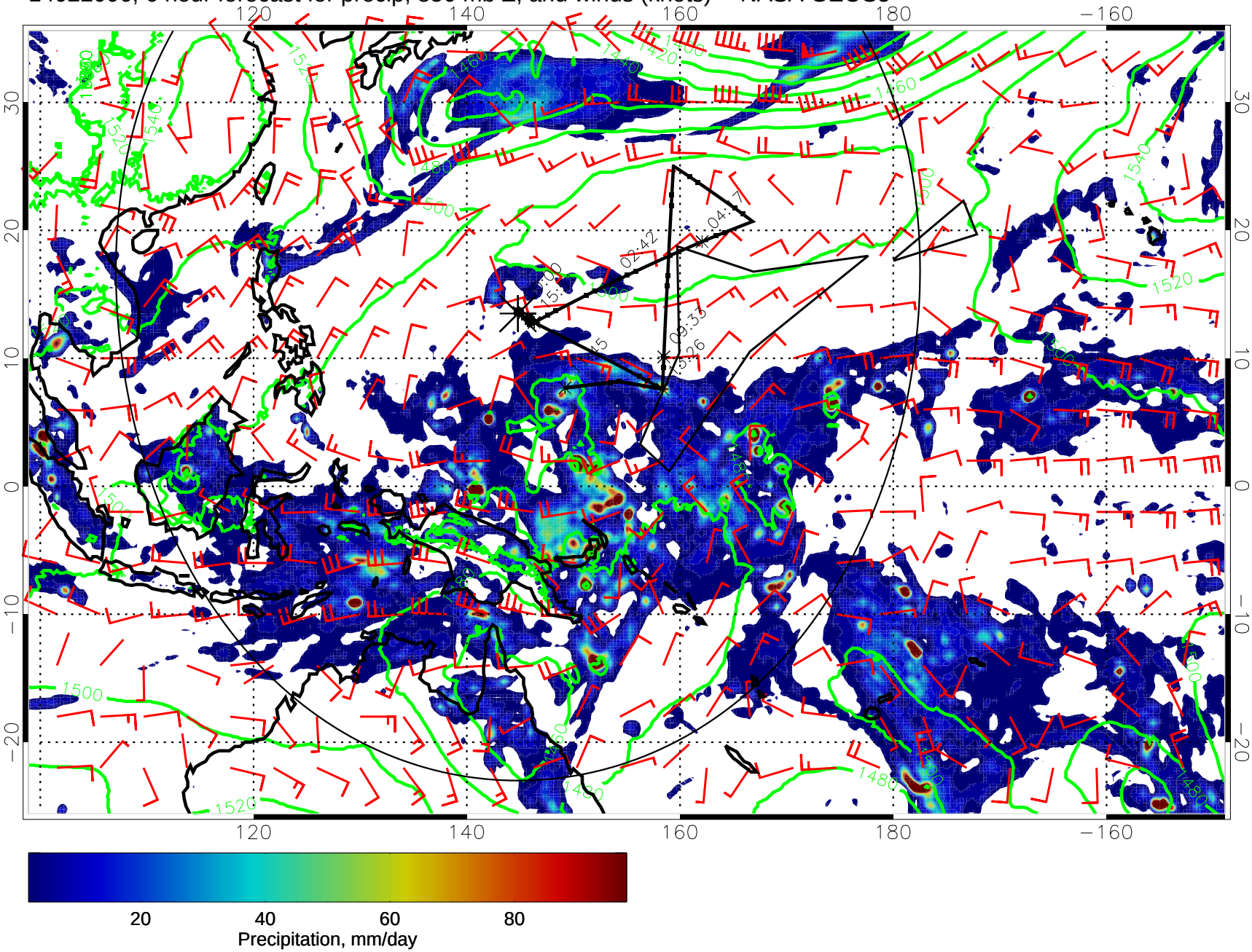

14022012, 12 hour forecast for precip, 850 mb Z, and winds (knots) -- NASA GEOS5

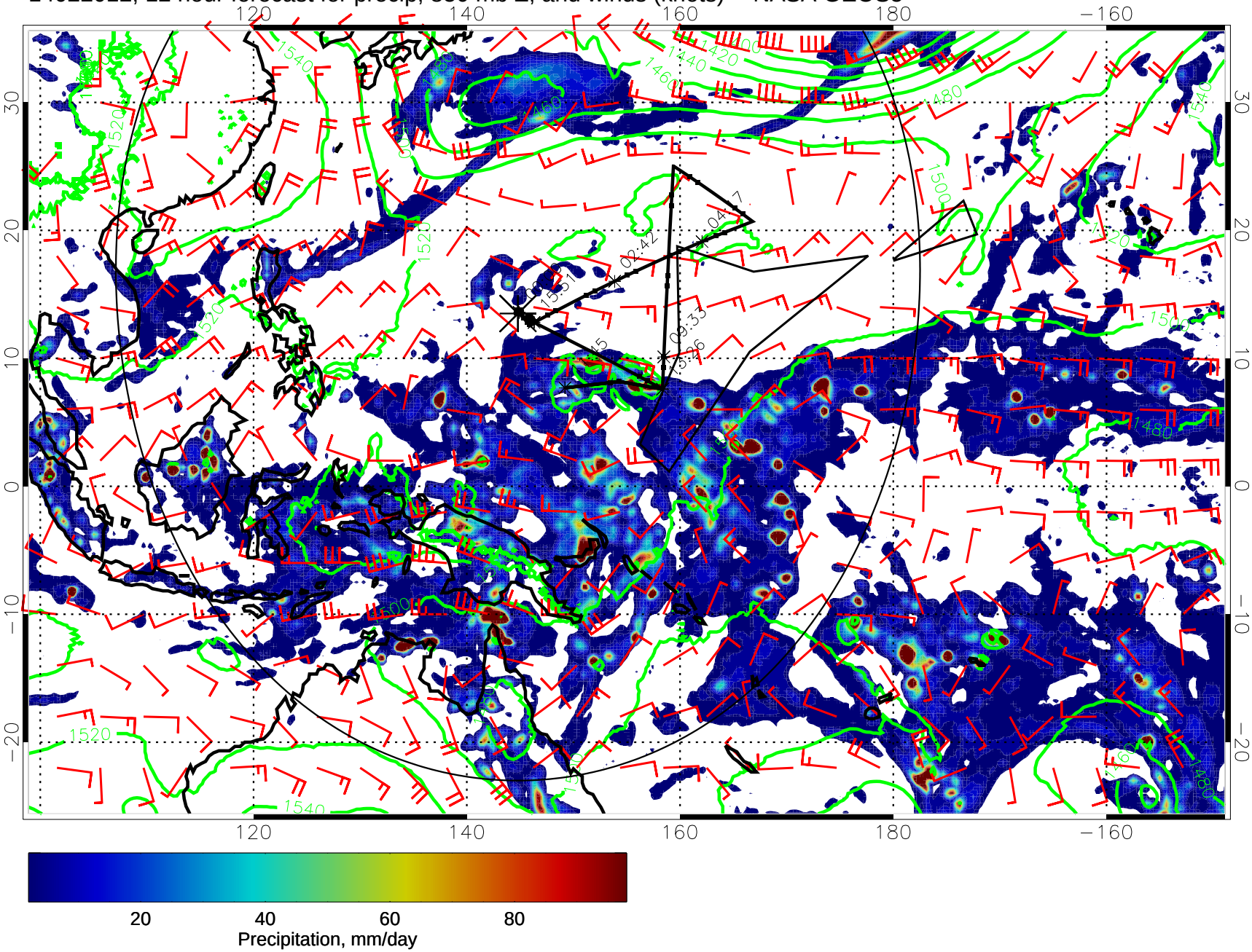

14022018, 18 hour forecast for precip, 850 mb Z, and winds (knots) -- NASA GEOS5

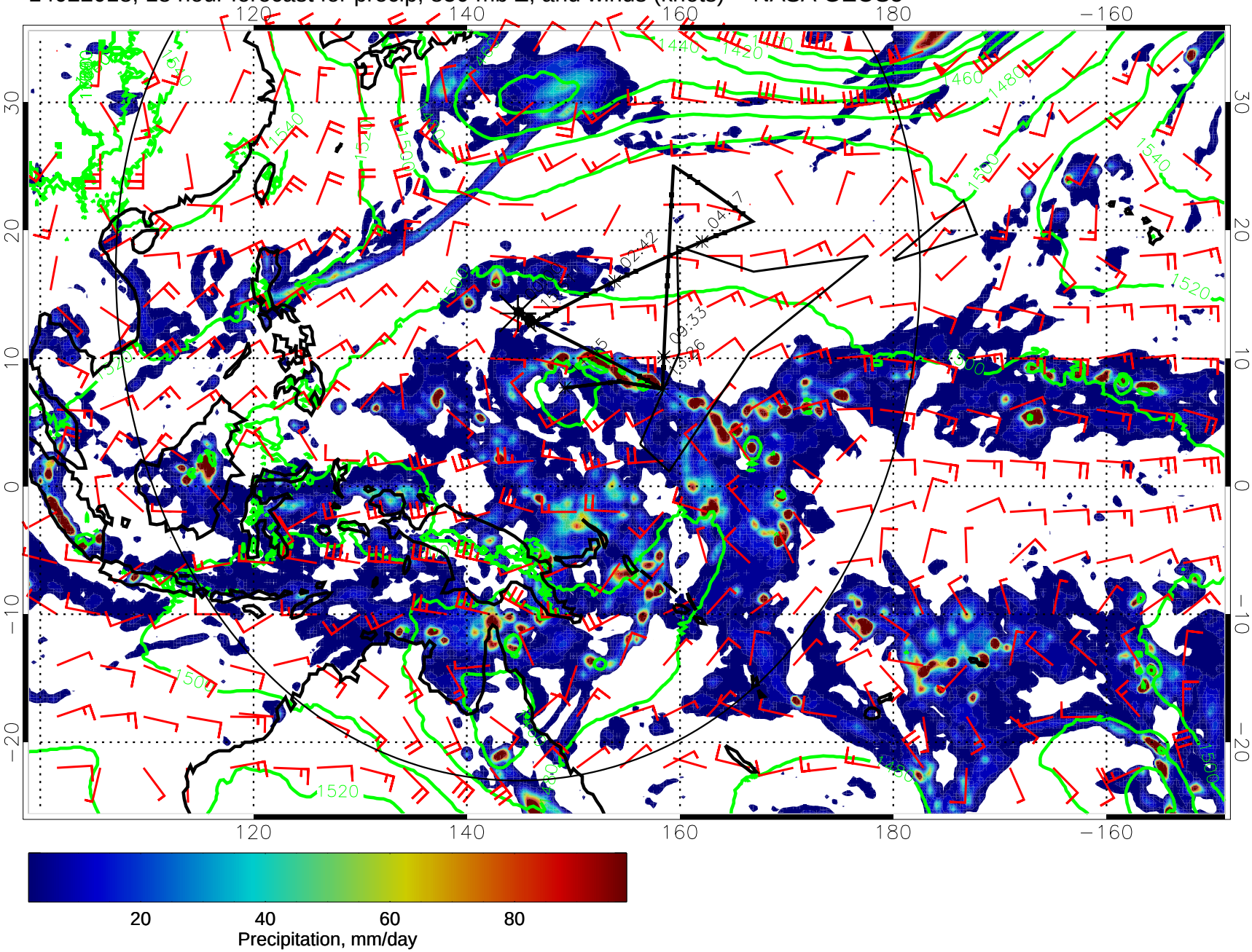

14022100, 24 hour forecast for precip, 850 mb Z, and winds (knots) -- NASA GEOS5

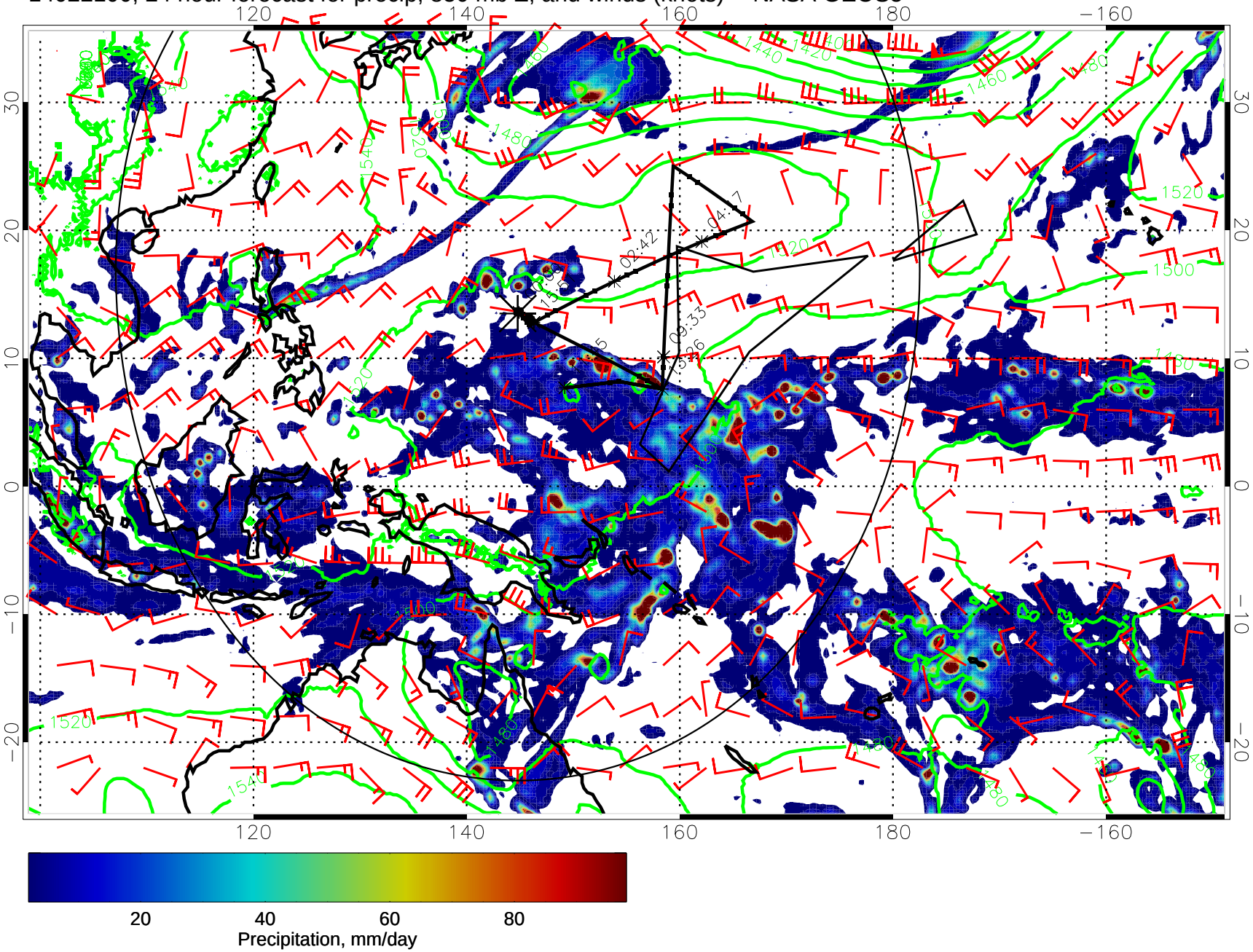

14022106, 30 hour forecast for precip, 850 mb Z, and winds (knots) -- NASA GEOS5

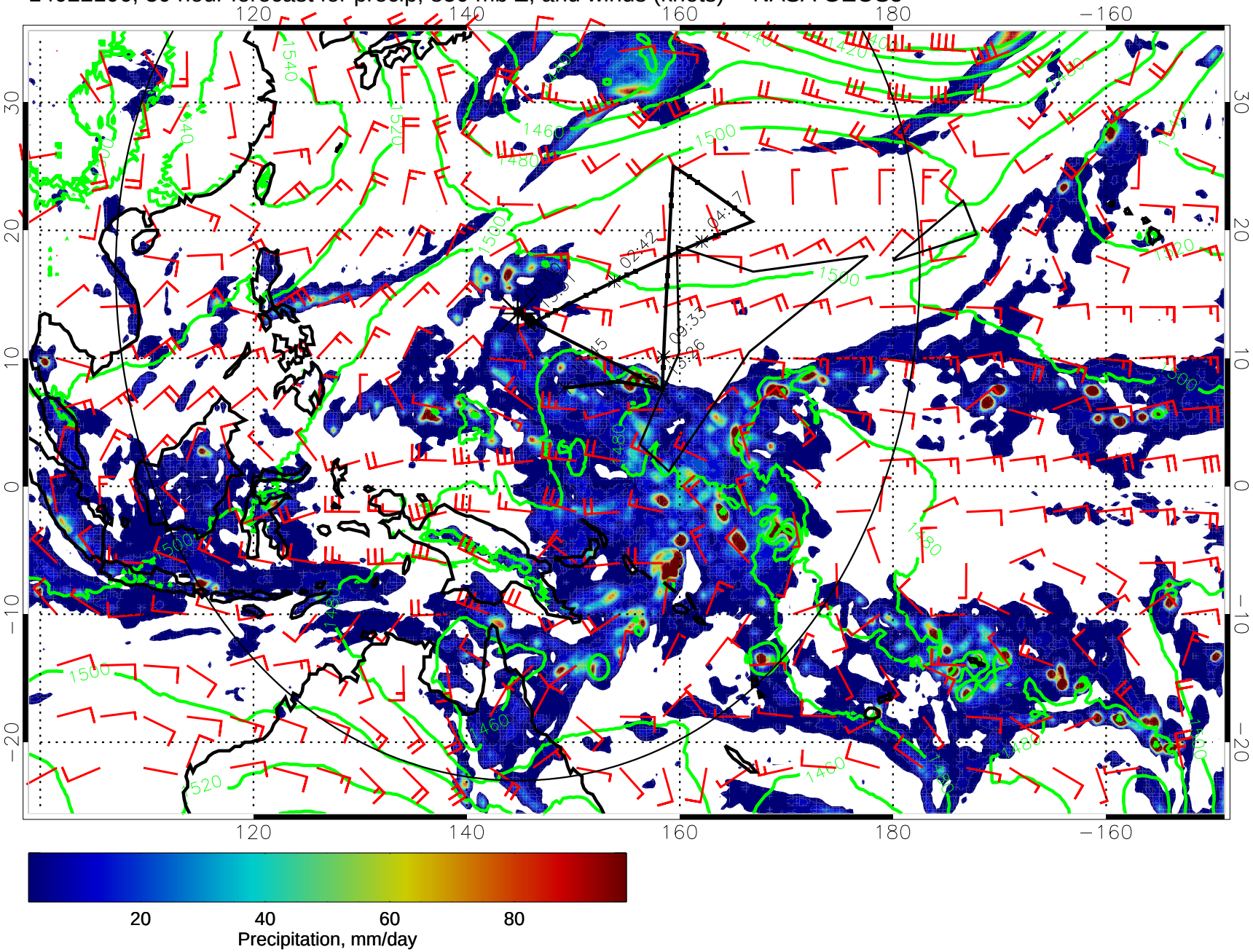

14022112, 36 hour forecast for precip, 850 mb Z, and winds (knots) -- NASA GEOS5

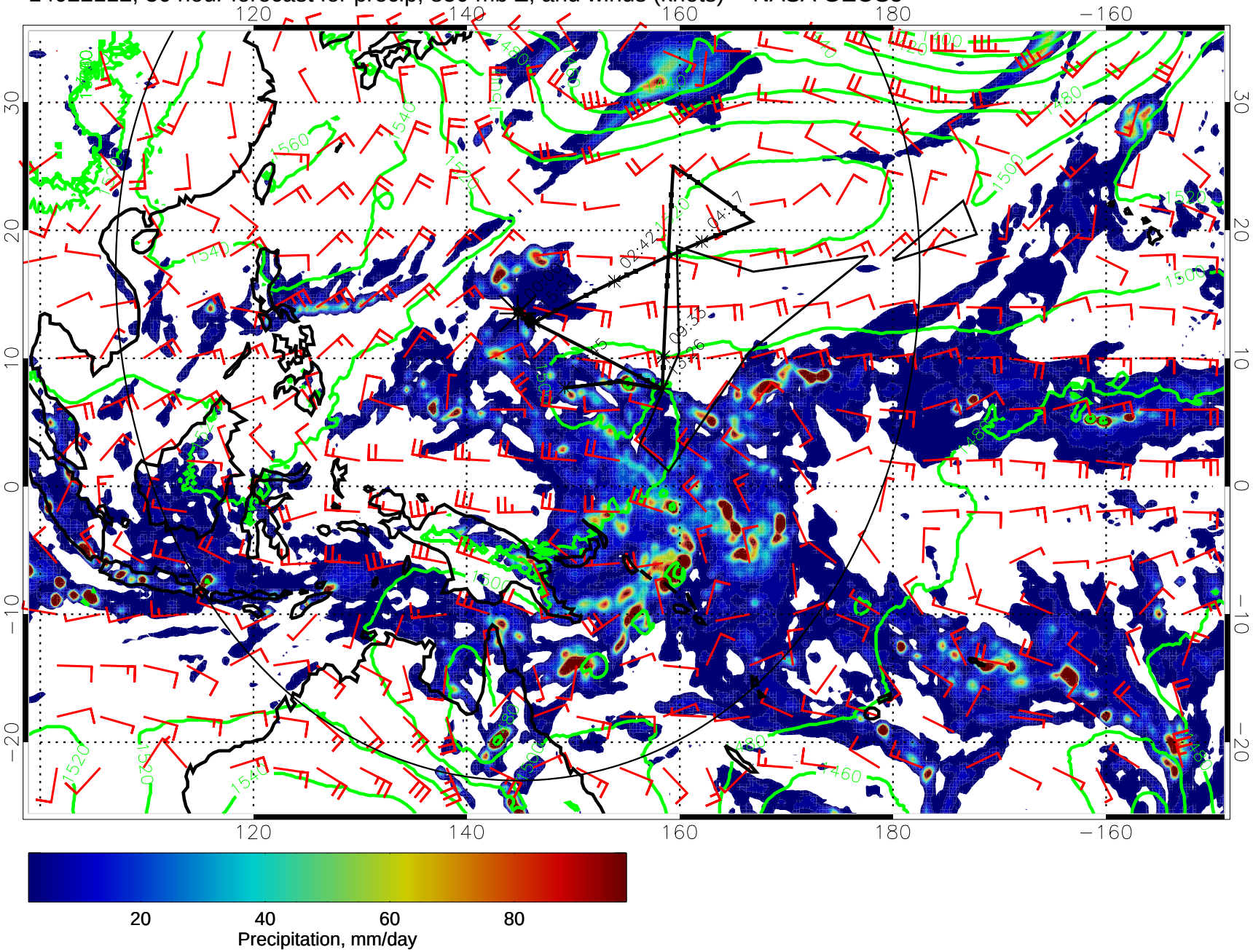

14022118, 42 hour forecast for precip, 850 mb Z, and winds (knots) -- NASA GEOS5

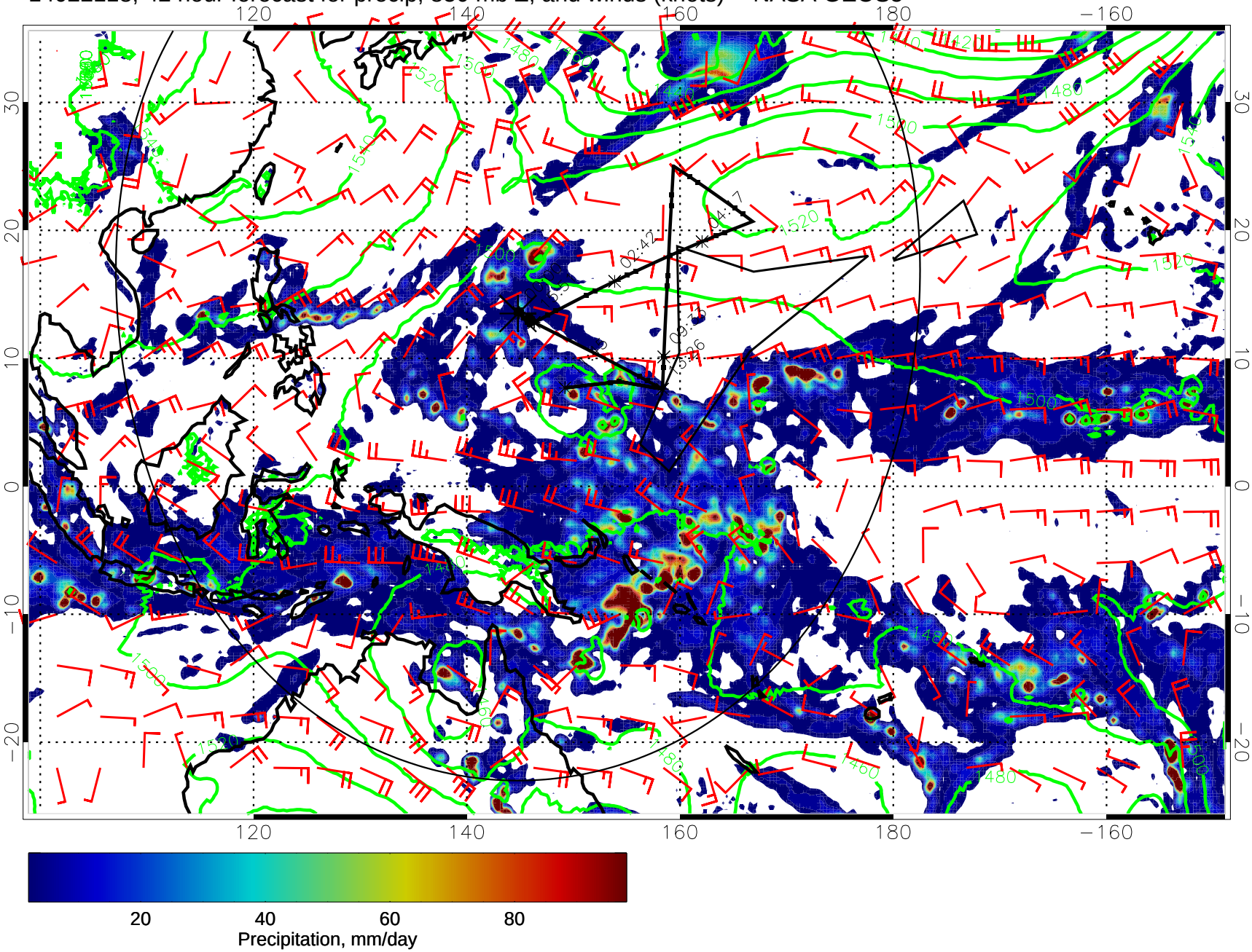

14022200, 48 hour forecast for precip, 850 mb Z, and winds (knots) -- NASA GEOS5

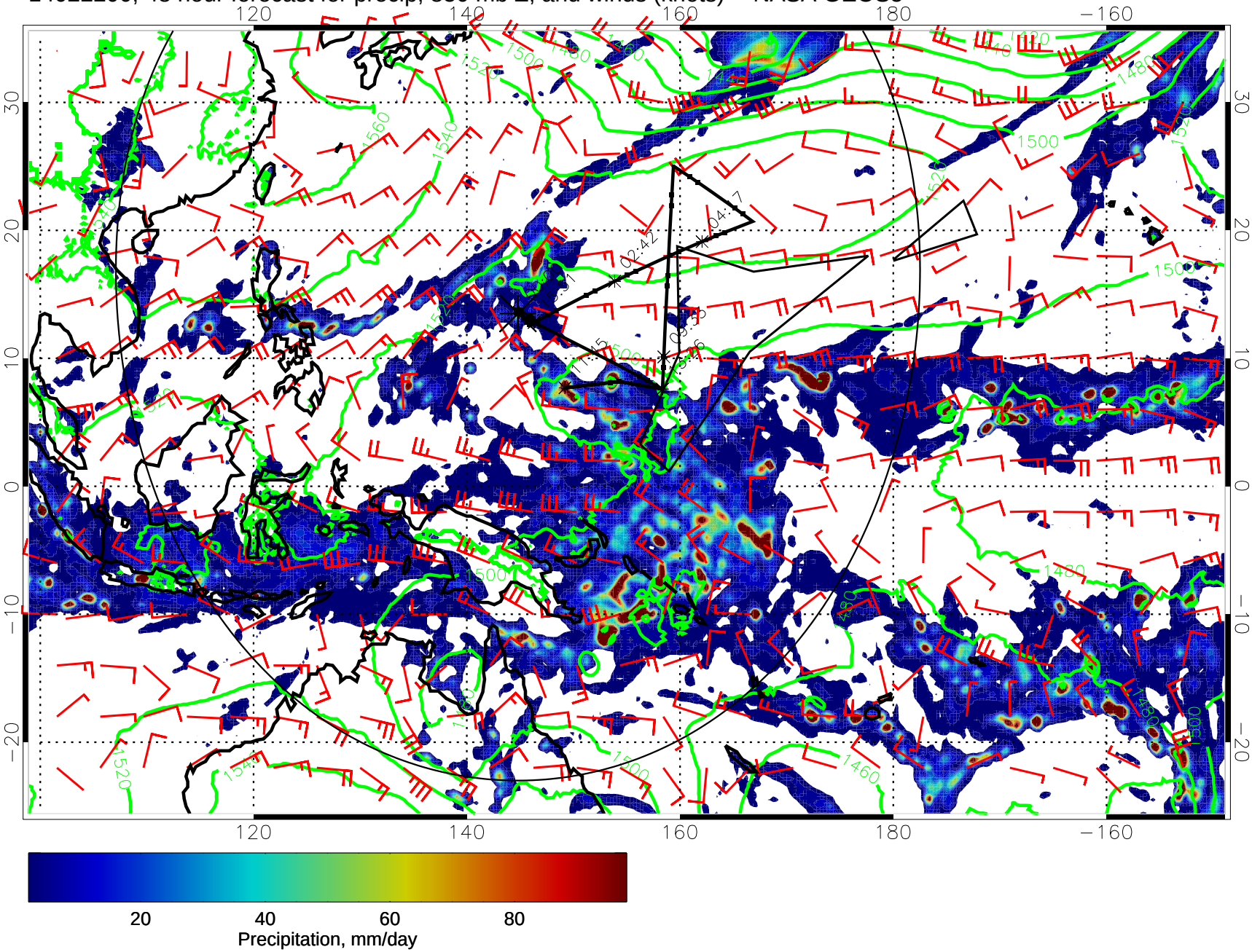

14022206, 54 hour forecast for precip, 850 mb Z, and winds (knots) -- NASA GEOS5

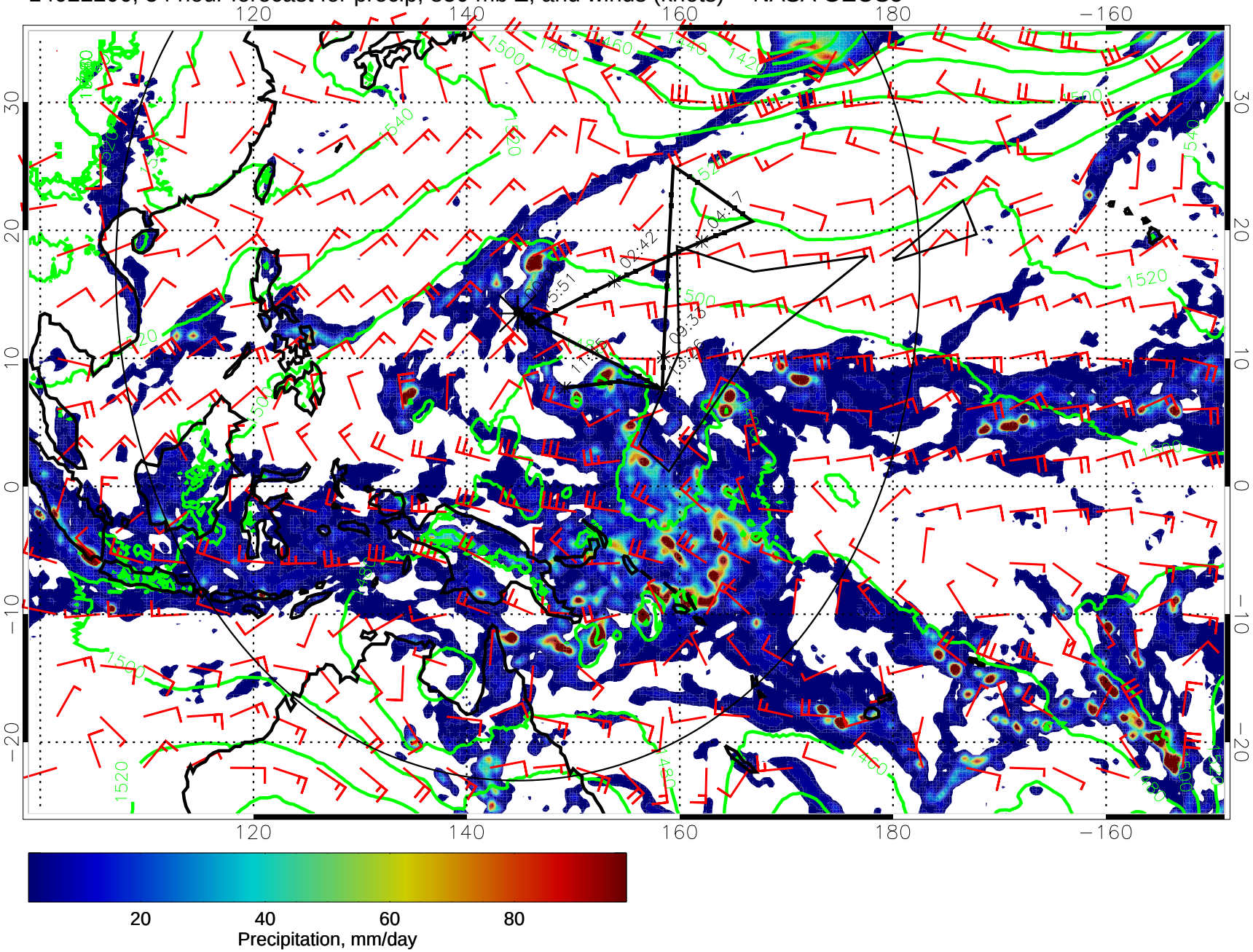

14022212, 60 hour forecast for precip, 850 mb Z, and winds (knots) -- NASA GEOS5

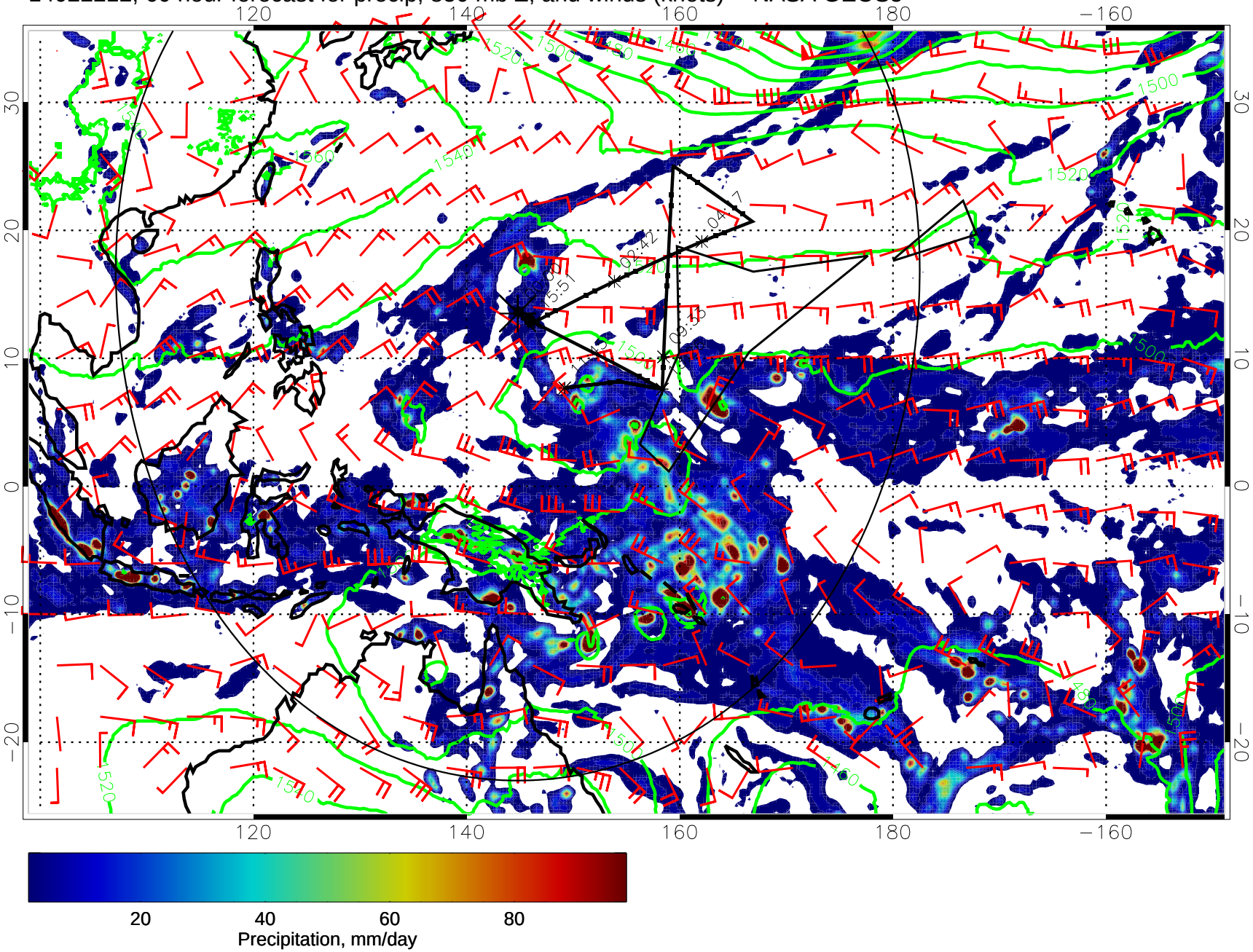

14022218, 66 hour forecast for precip, 850 mb Z, and winds (knots) -- NASA GEOS5

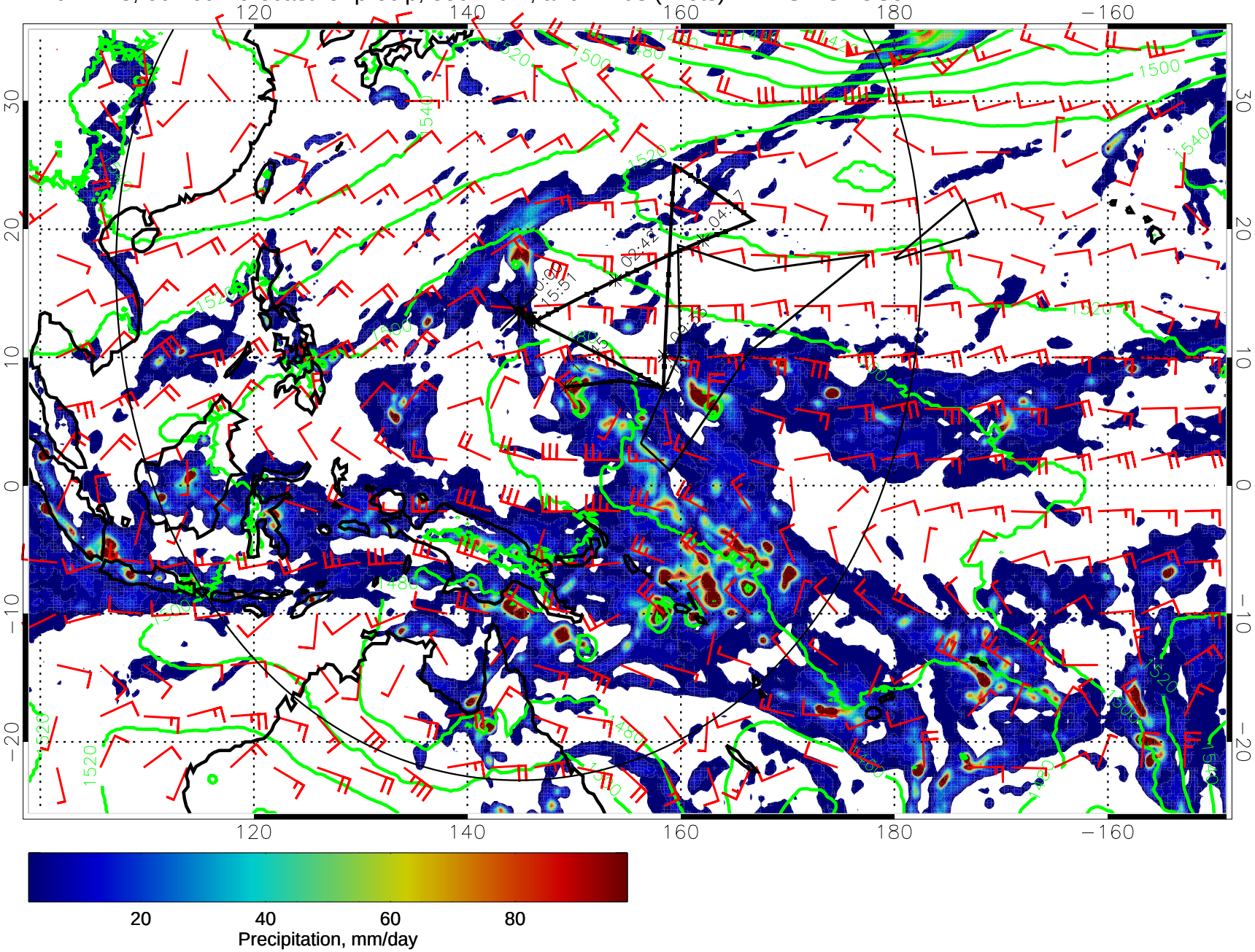

14022300, 72 hour forecast for precip, 850 mb Z, and winds (knots) -- NASA GEOS5

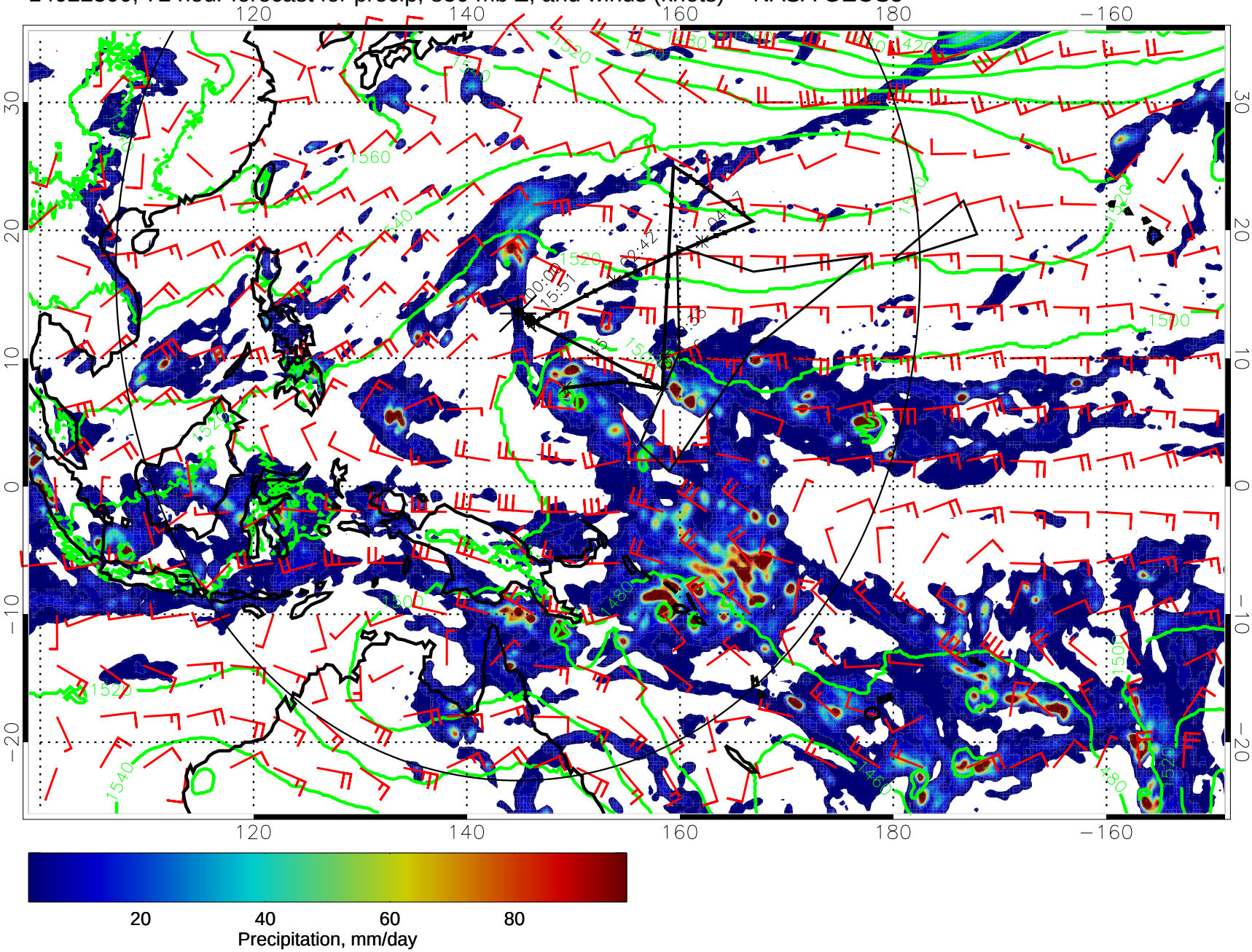

14022306, 78 hour forecast for precip, 850 mb Z, and winds (knots) -- NASA GEOS5

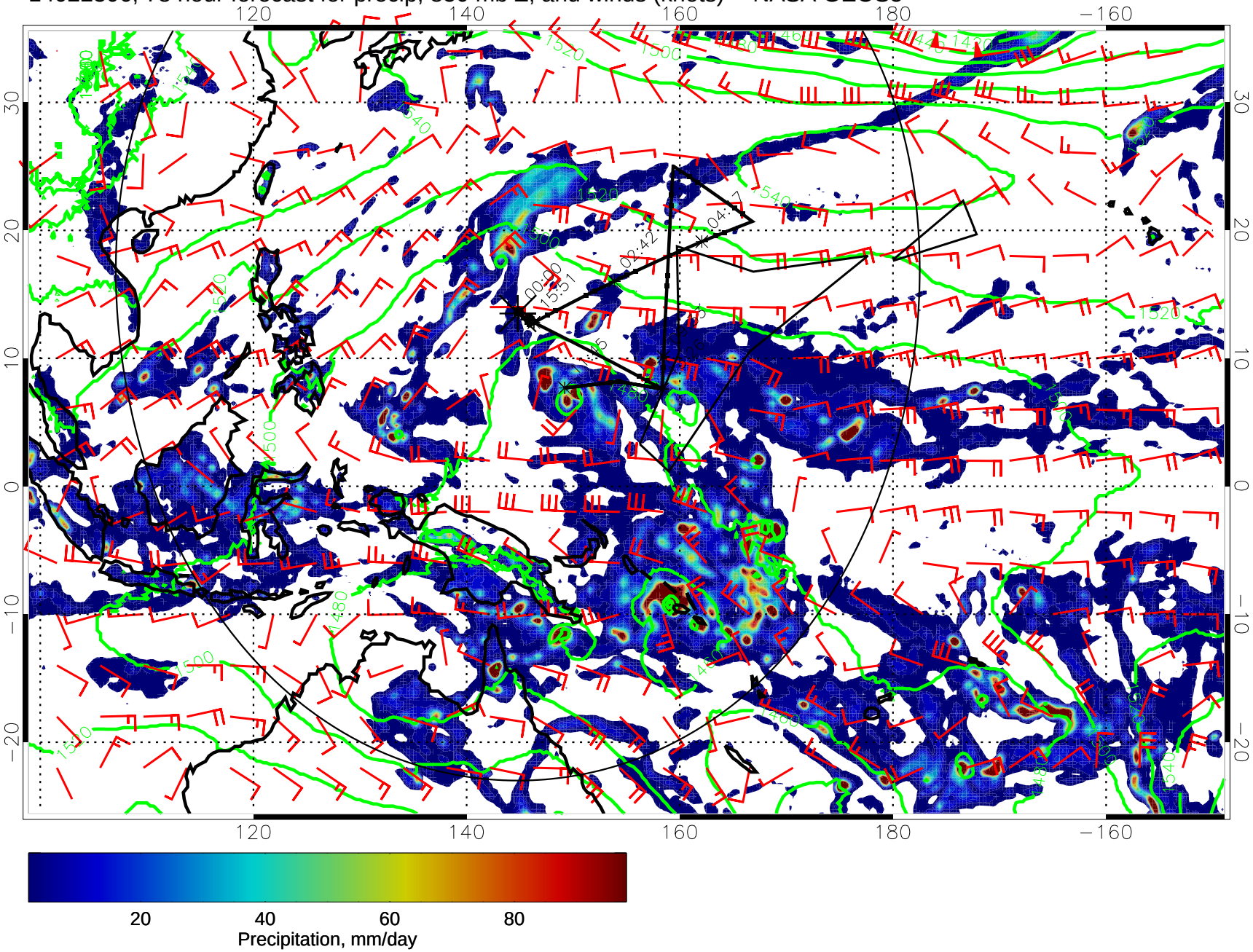

14022312, 84 hour forecast for precip, 850 mb Z, and winds (knots) -- NASA GEOS5

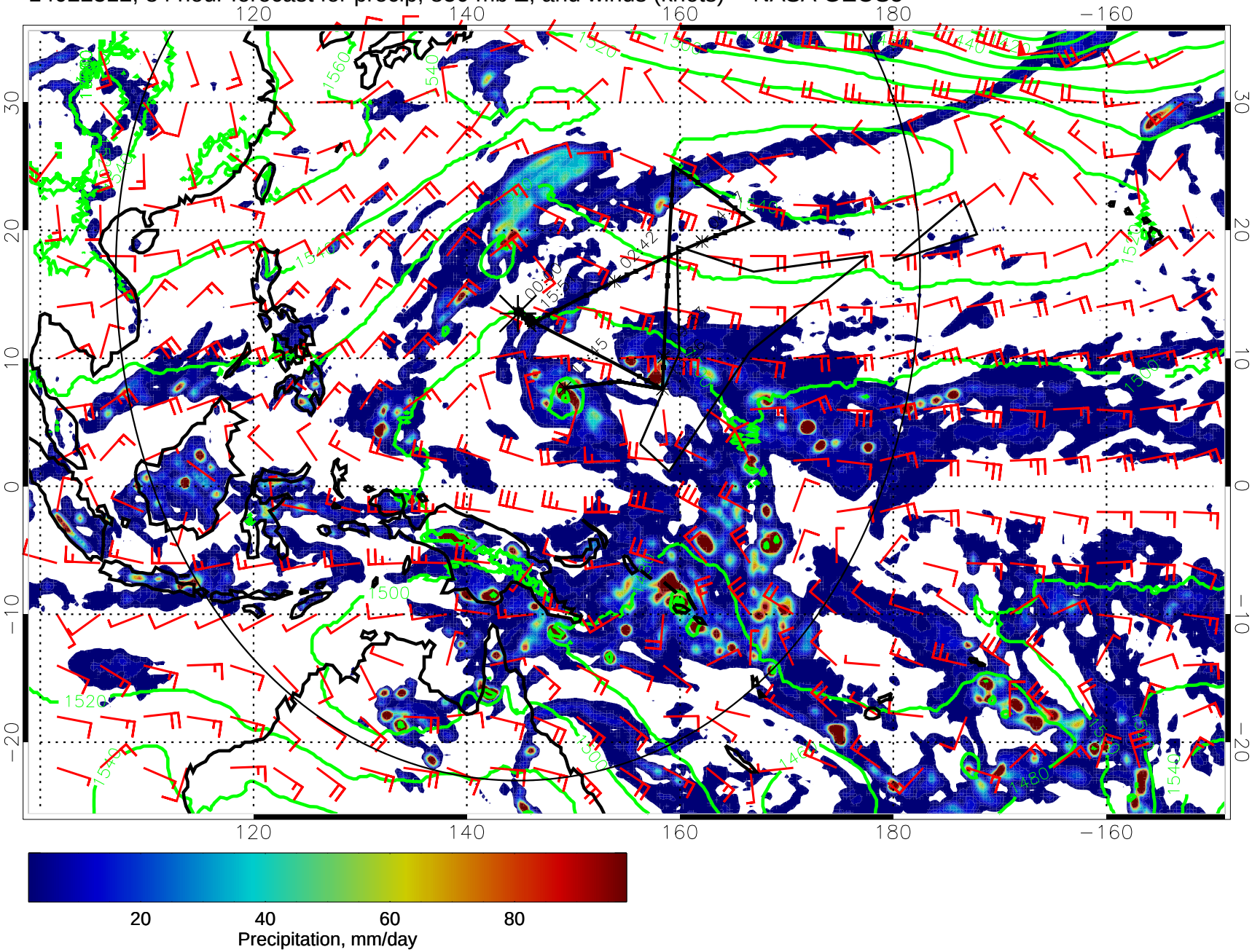

14022318, 90 hour forecast for precip, 850 mb Z, and winds (knots) -- NASA GEOS5

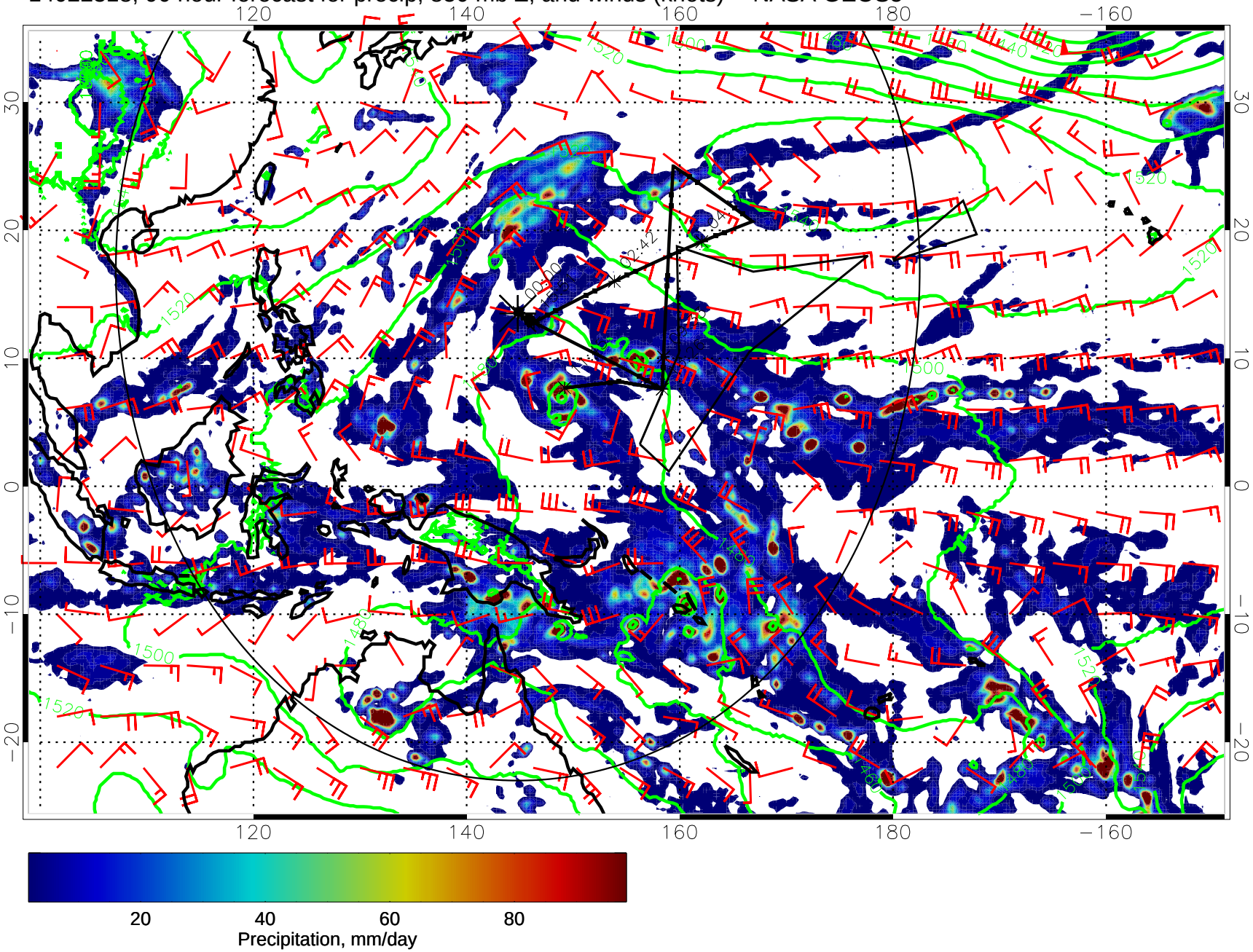

14022400, 96 hour forecast for precip, 850 mb Z, and winds (knots) -- NASA GEOS5

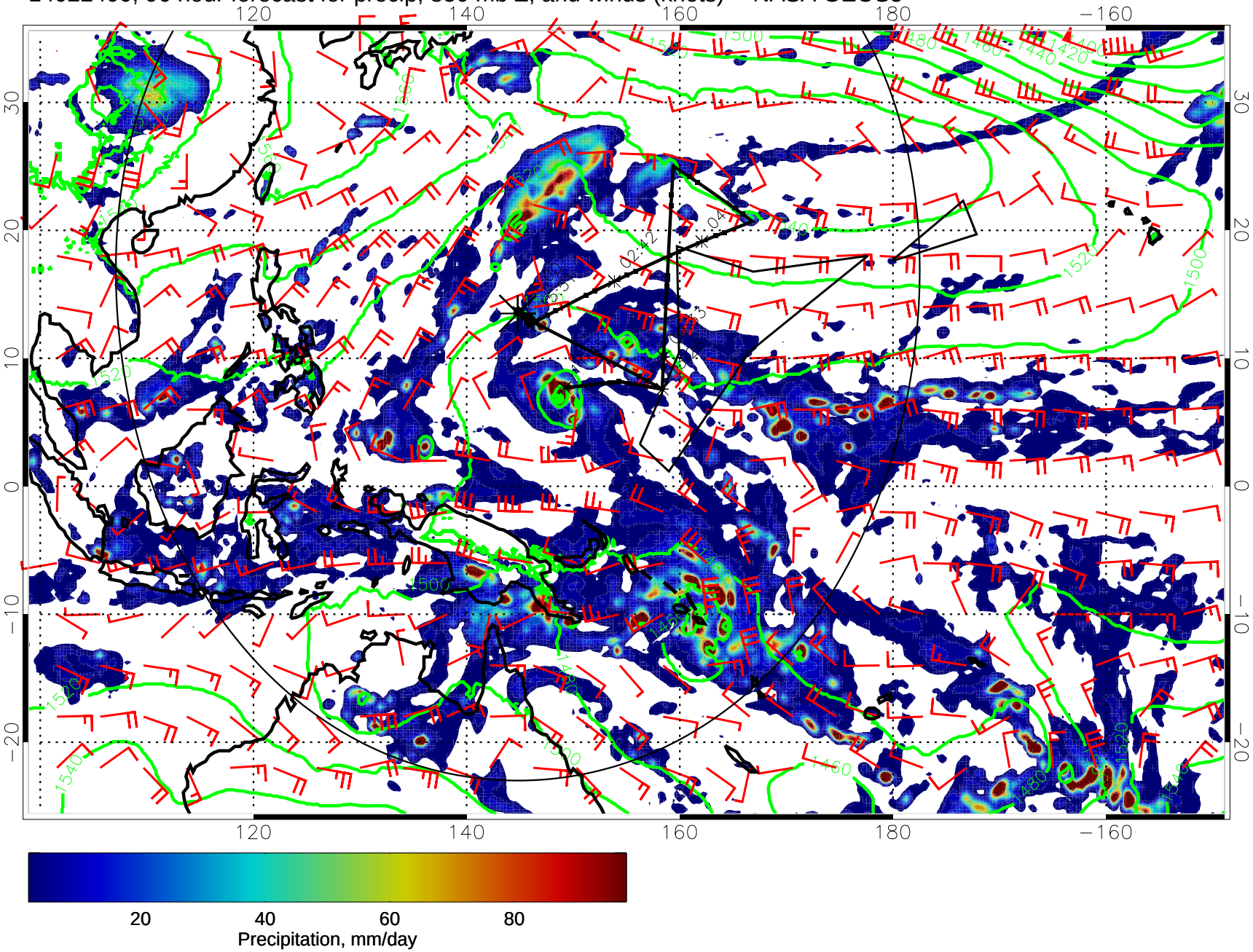

14022406, 102 hour forecast for precip, 850 mb Z, and winds (knots) -- NASA GEOS5

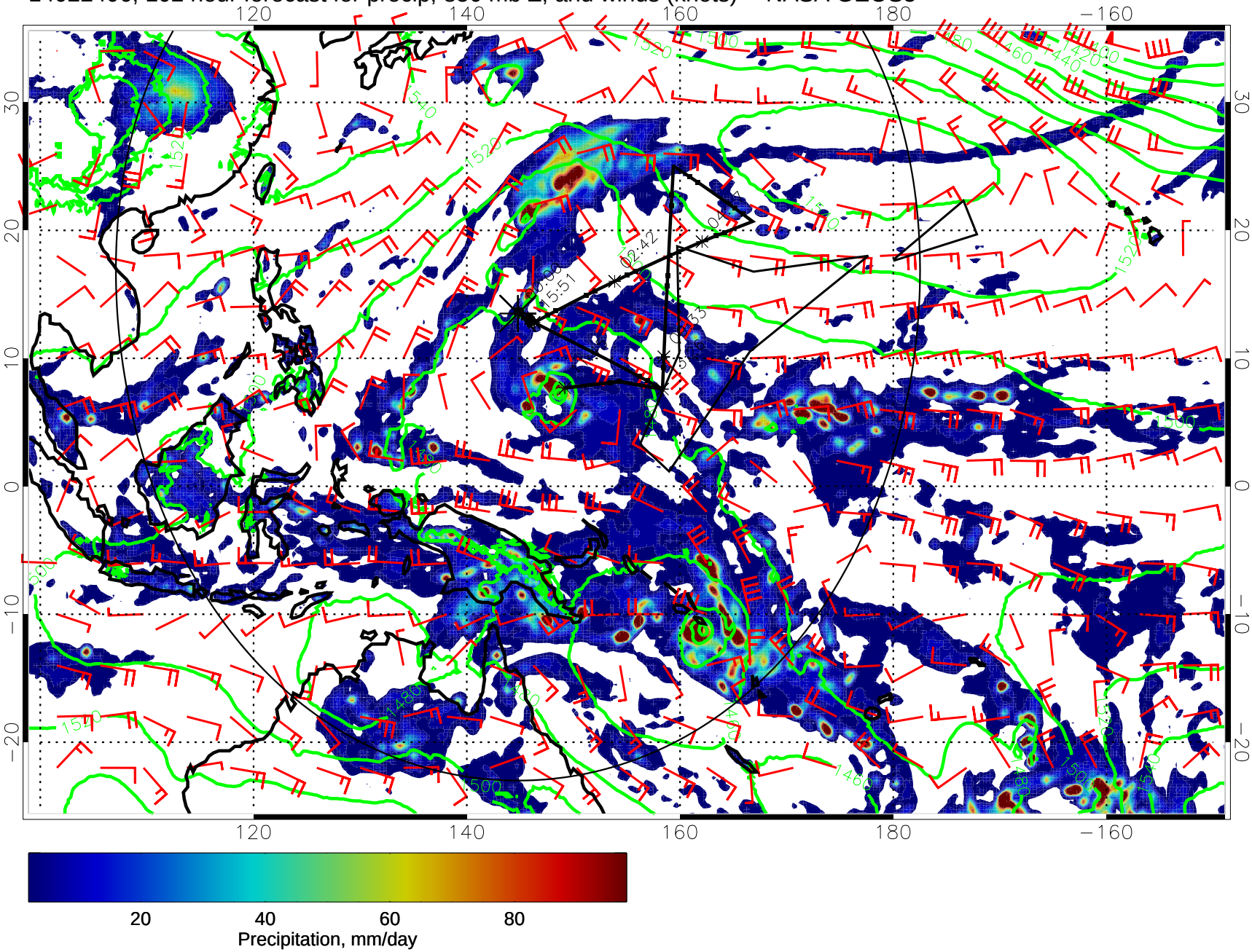
120
140
160
180
−160
30
20
10
0
−10
−20
02:42
05:51
09:00
12:09
15:18
18:27
21:36
00:45
03:54
07:03
10:12
13:21
16:30
19:39
22:48
01:57
05:06
08:15
11:24
14:33
17:42
20:51
23:00
02:09
05:18
08:27
11:36
14:45
17:54
21:03
24:12
27:21
30:30
33:39
36:48
39:57
43:06
46:15
49:24
52:33
55:42
58:51
62:00
65:09
68:18
71:27
74:36
77:45
80:54
84:03
87:12
90:21
93:30
96:39
99:48
102:57
106:06
109:15
112:24
115:33
118:42
121:51
125:00
128:09
131:18
134:27
137:36
140:45
143:54
147:03
150:12
153:21
156:30
159:39
162:48
165:57
169:06
172:15
175:24
178:33
181:42
184:51
188:00
191:09
194:18
197:27
200:36
203:45
206:54
210:03
213:12
216:21
219:30
222:39
225:48
228:57
232:06
235:15
238:24
241:33
244:42
247:51
251:00
254:09
257:18
260:27
263:36
266:45
269:54
273:03
276:12
279:21
282:30
285:39
288:48
291:57
295:06
298:15
301:24
304:33
307:42
310:51
314:00
317:09
320:18
323:27
326:36
329:45
332:54
336:03
339:12
342:21
345:30
348:39
351:48
354:57
358:06
361:15
364:24
367:33
370:42
373:51
377:00
380:09
383:18
386:27
389:36
392:45
395:54
399:03
402:12
405:21
408:30
411:39
414:48
417:57
421:06
424:15
427:24
430:33
433:42
436:51
440:00
443:09
446:18
449:27
452:36
455:45
458:54
462:03
465:12
468:21
471:30
474:39
477:48
480:57
484:06
487:15
490:24
493:33
496:42
499:51
503:00
506:09
509:18
512:27
515:36
518:45
521:54
525:03
528:12
531:21
534:30
537:39
540:48
543:57
547:06
550:15
553:24
556:33
559:42
562:51
566:00
569:09
572:18
575:24
578:33
581:42
584:51
588:00
591:09
594:18
597:27
600:36
603:45
606:54
610:03
613:12
616:21
619:30
622:39
625:48
628:57
632:06
635:15
638:24
641:33
644:42
647:51
651:00
654:09
657:18
660:27
663:36
666:45
669:54
673:03
676:12
679:21
682:30
685:39
688:48
691:57
695:06
698:15
701:24
704:33
707:42
710:51
714:00
717:09
720:18
723:27
726:36
729:45
732:54
736:03
739:12
742:21
745:30
748:39
751:48
754:57
758:06
761:15

14022412, 108 hour forecast for precip, 850 mb Z, and winds (knots) -- NASA GEOS5

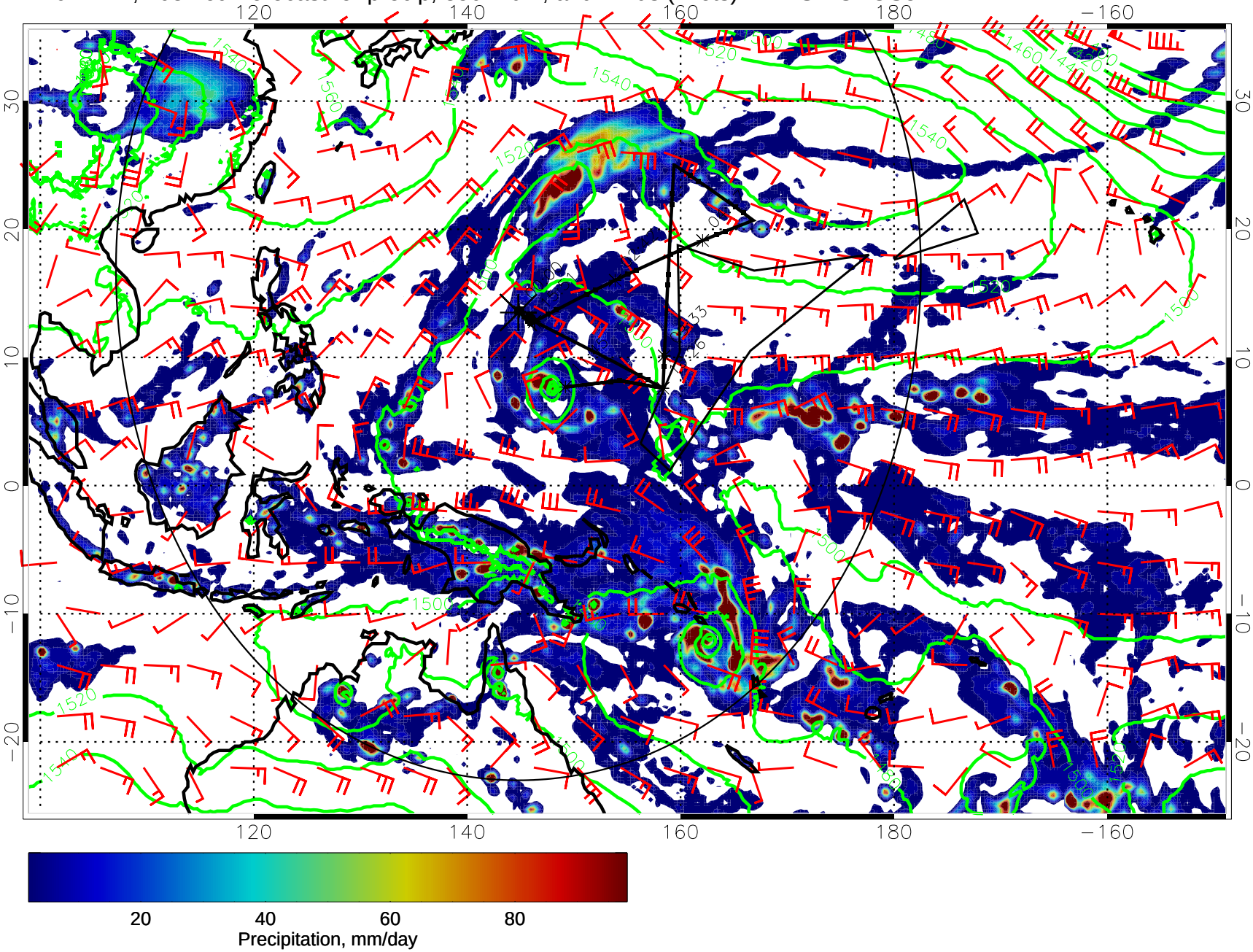

14022418, 114 hour forecast for precip, 850 mb Z, and winds (knots) -- NASA GEOS5

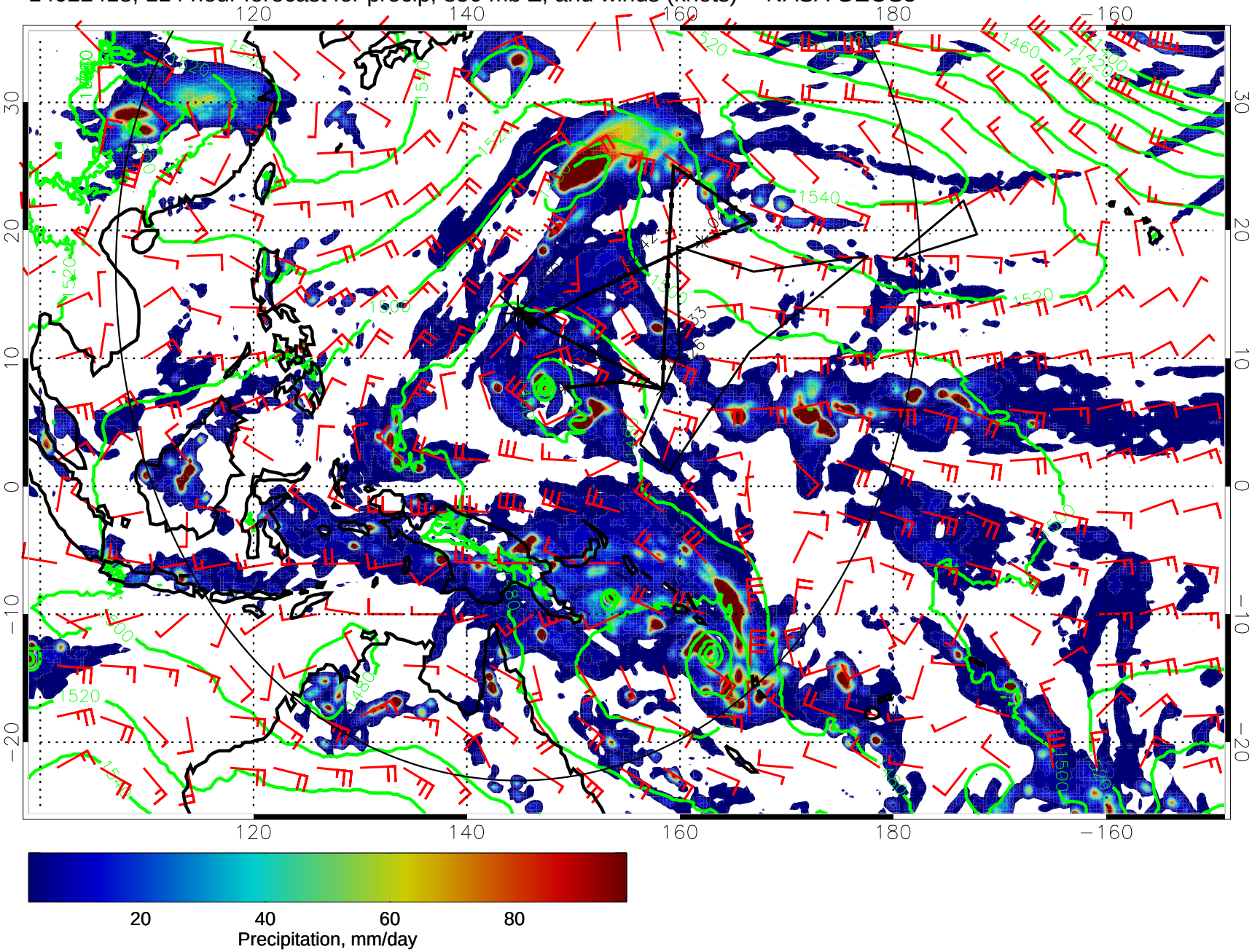
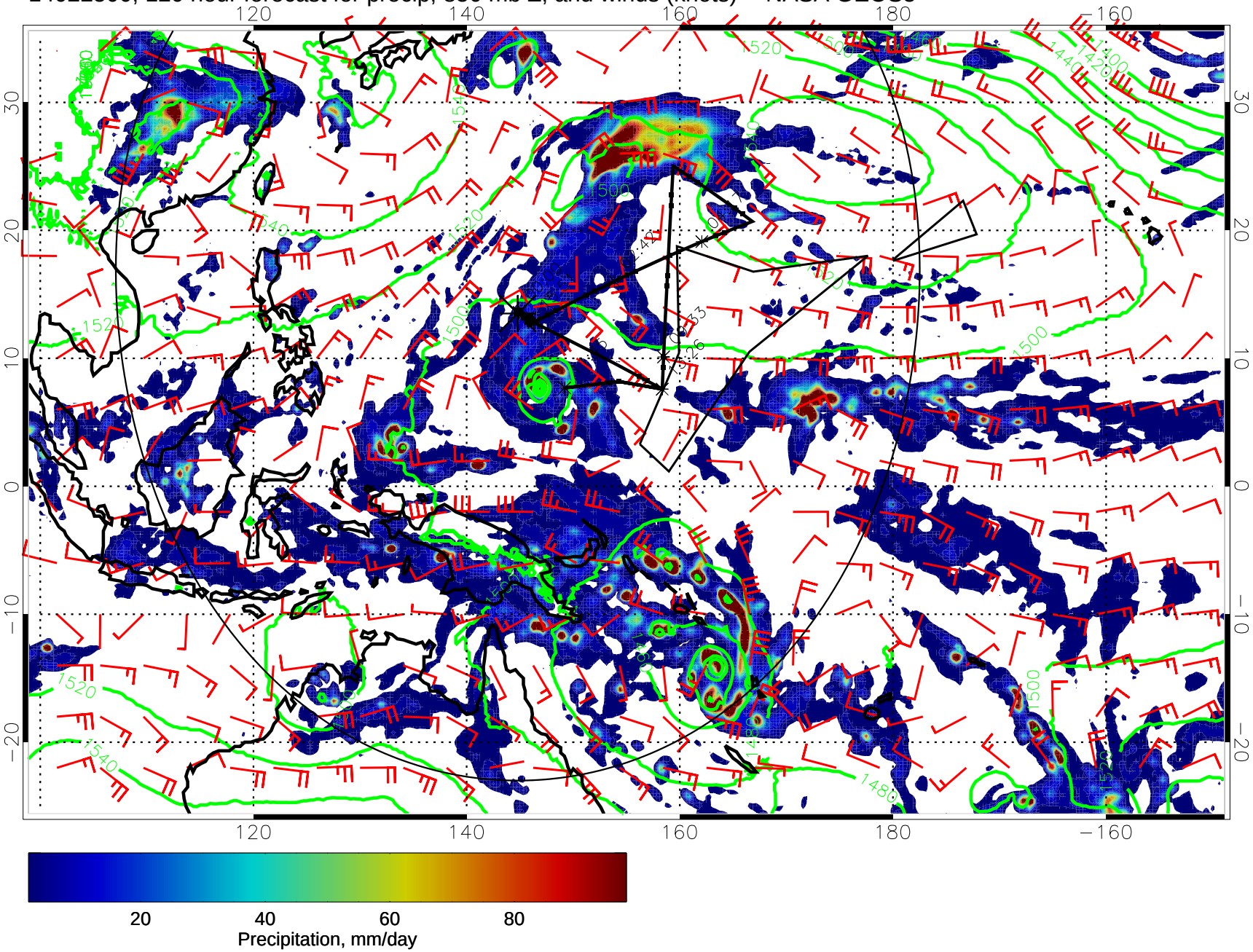
14022500, 120 hour forecast for precip, 850 mb Z, and winds (knots) -- NASA GEOS5