14021706, 6 hour forecast for precip, 925mb Z, and winds (knots) -- NASA GEOS5

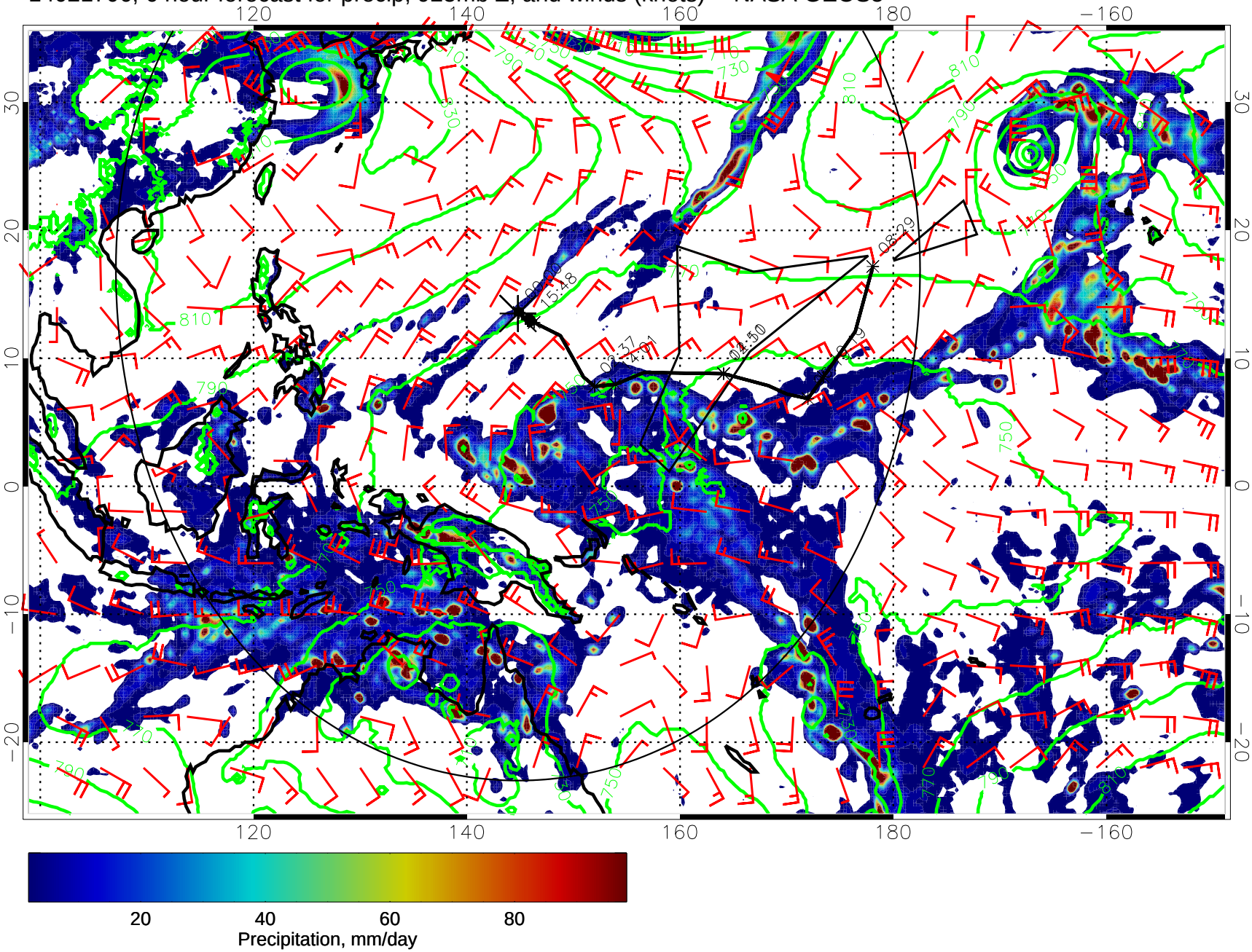

14021712, 12 hour forecast for precip, 925mb Z, and winds (knots) -- NASA GEOS5

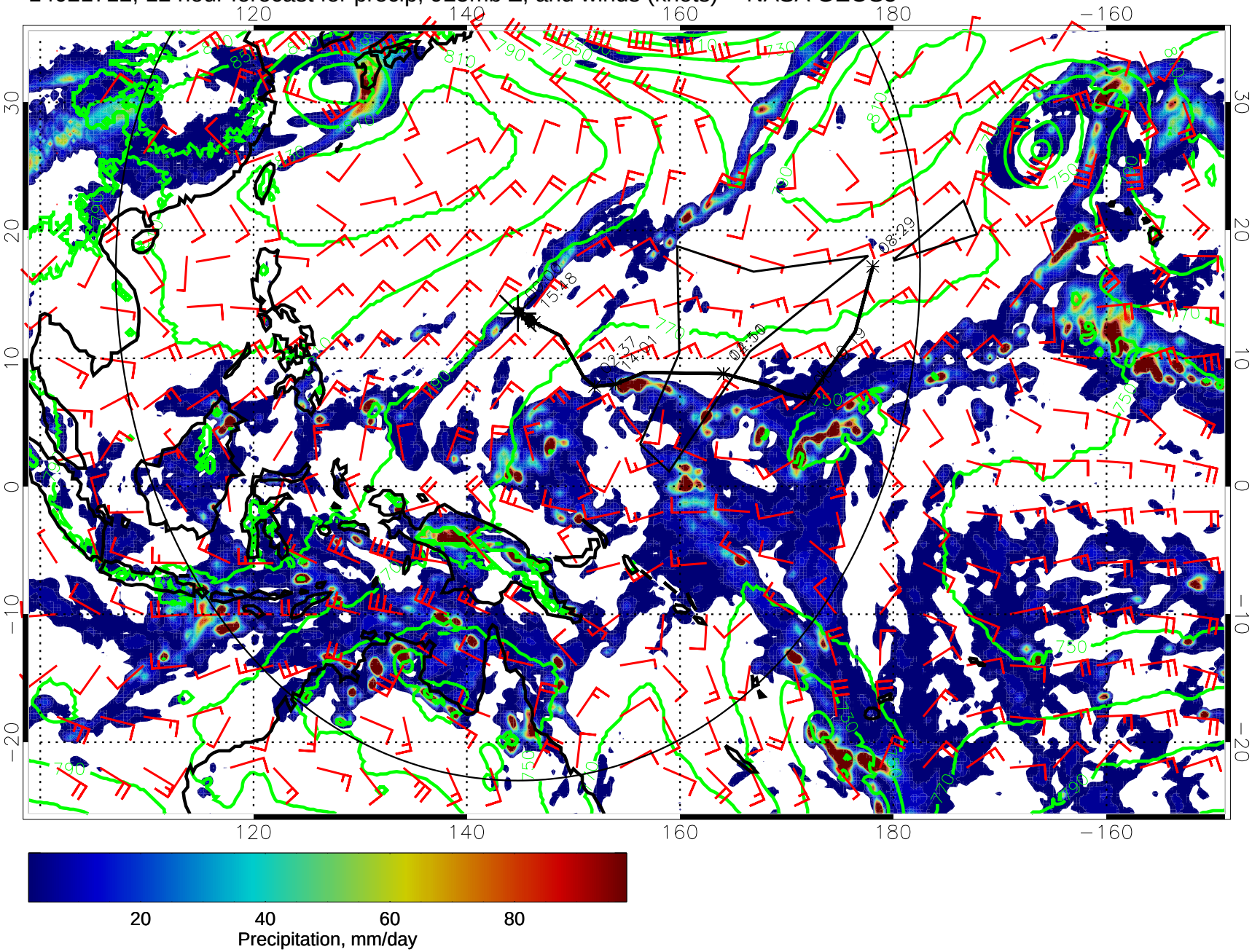

14021718, 18 hour forecast for precip, 925mb Z, and winds (knots) -- NASA GEOS5

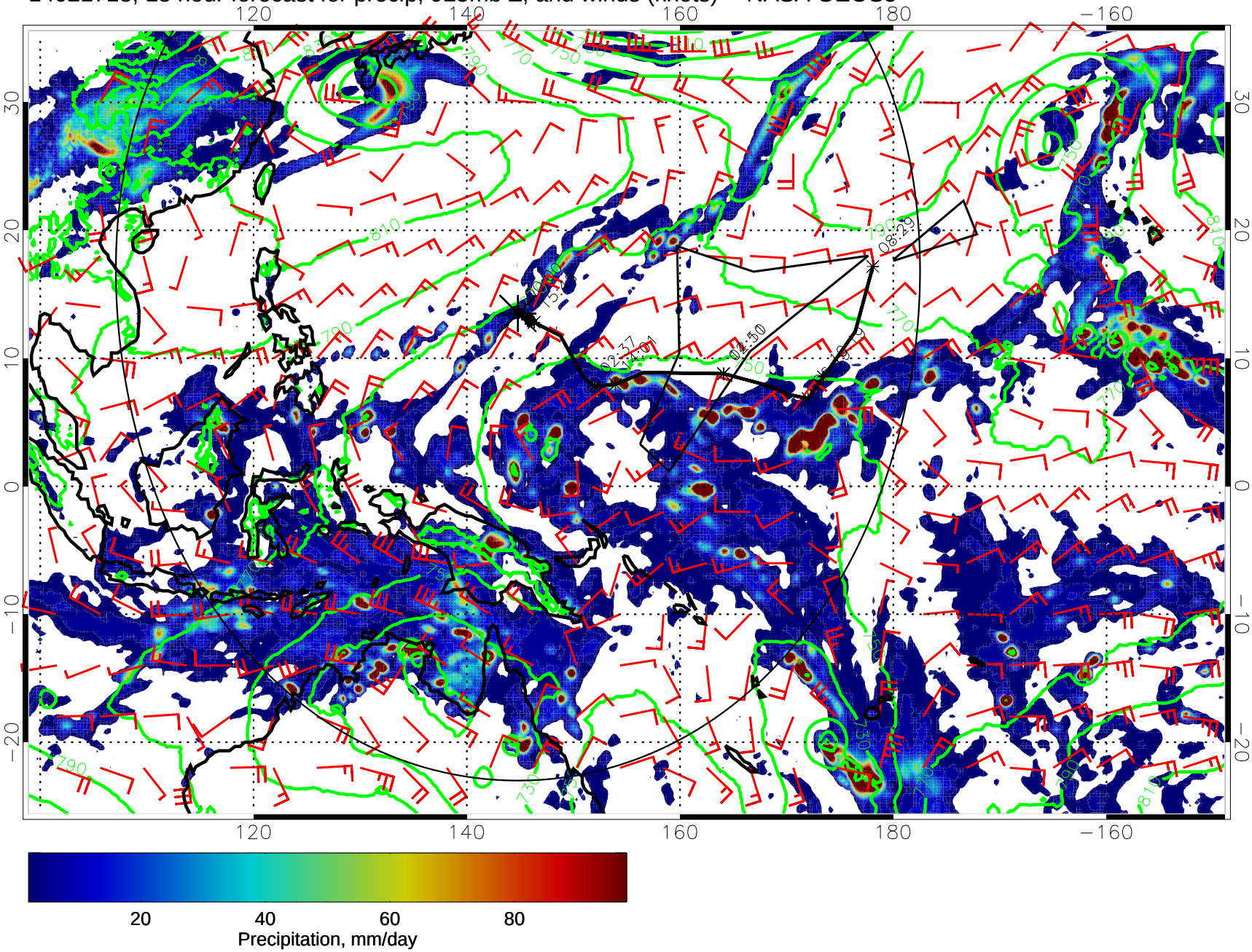

14021800, 24 hour forecast for precip, 925mb Z, and winds (knots) -- NASA GEOS5

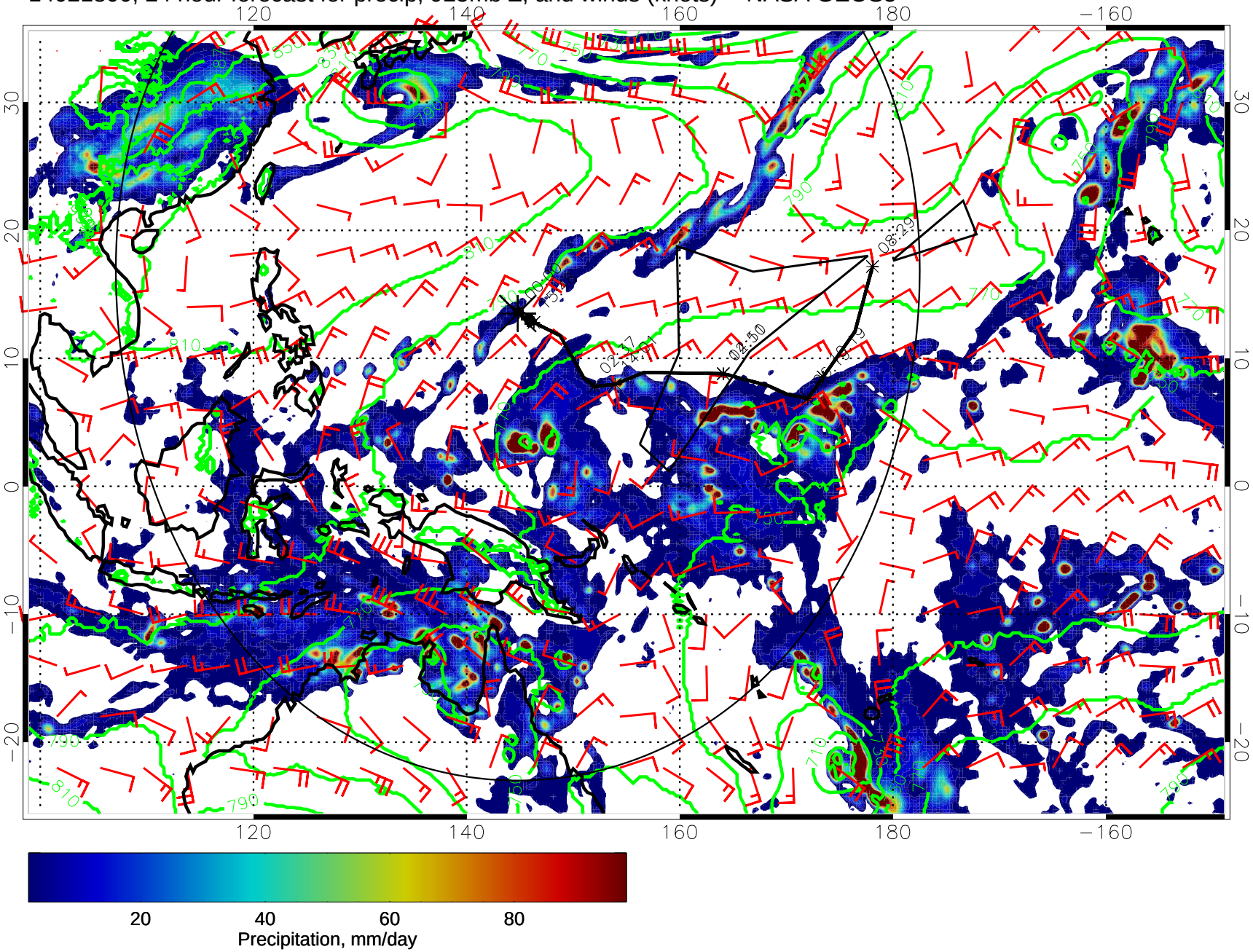

14021806, 30 hour forecast for precip, 925mb Z, and winds (knots) -- NASA GEOS5

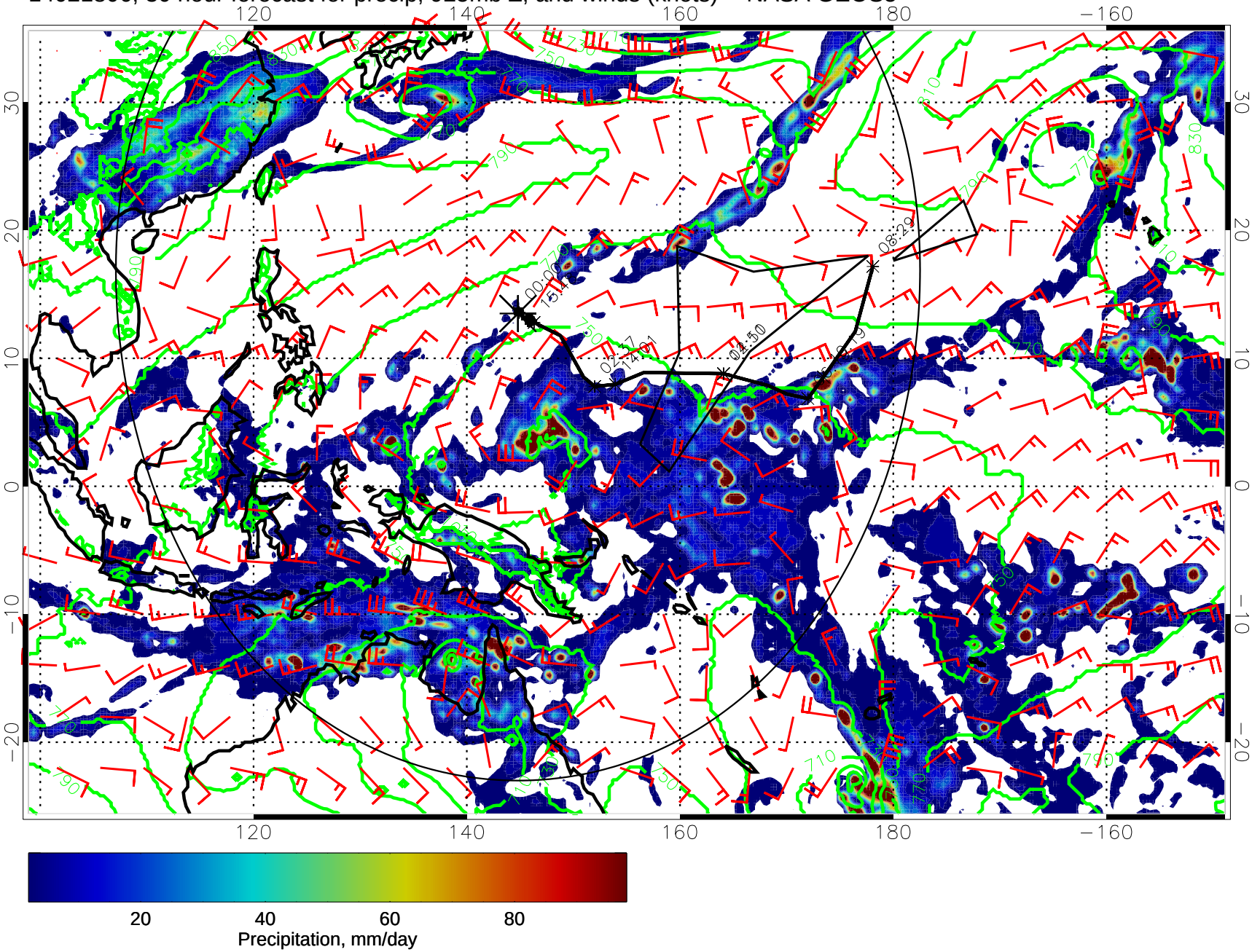

14021812, 36 hour forecast for precip, 925mb Z, and winds (knots) -- NASA GEOS5

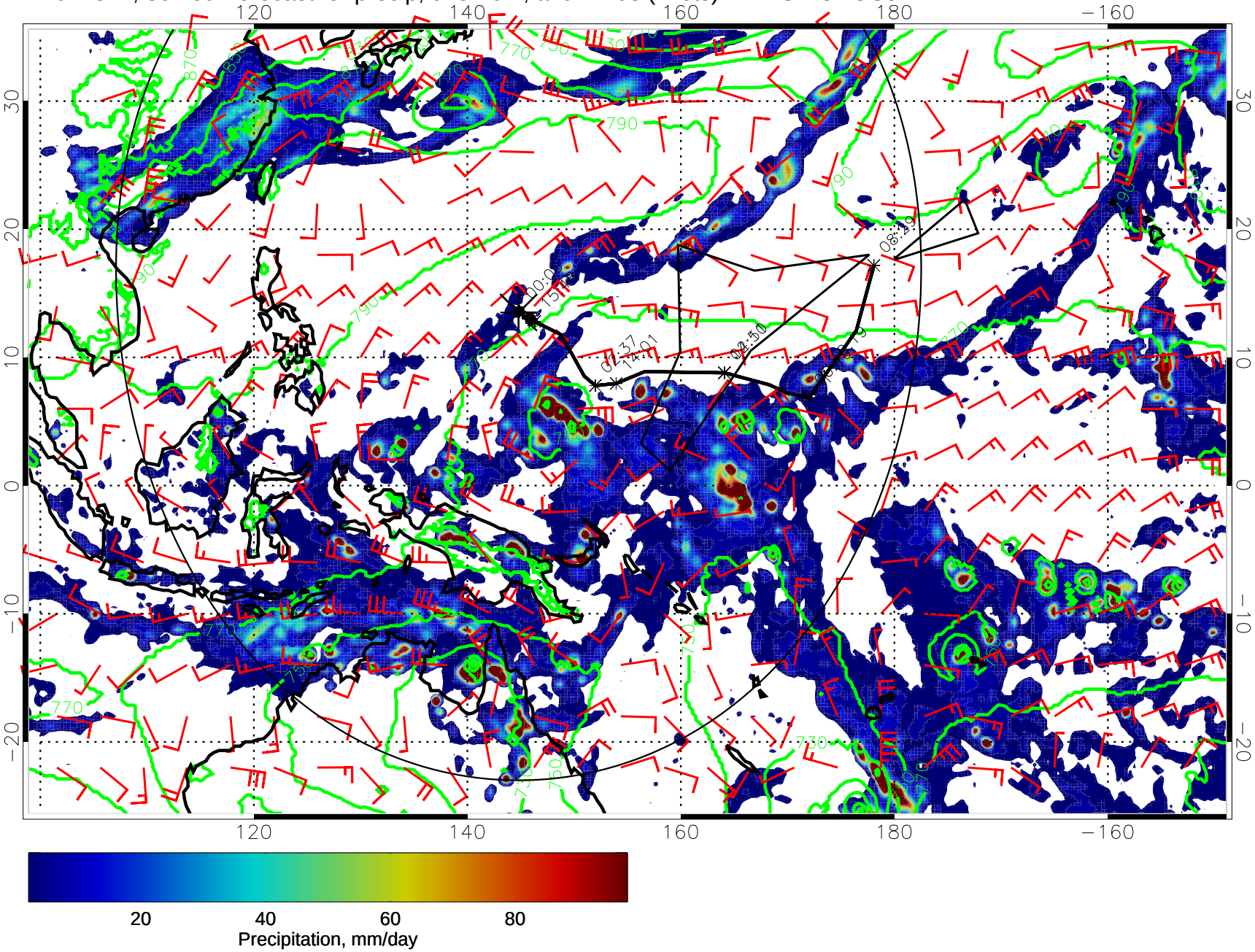

14021818, 42 hour forecast for precip, 925mb Z, and winds (knots) -- NASA GEOS5

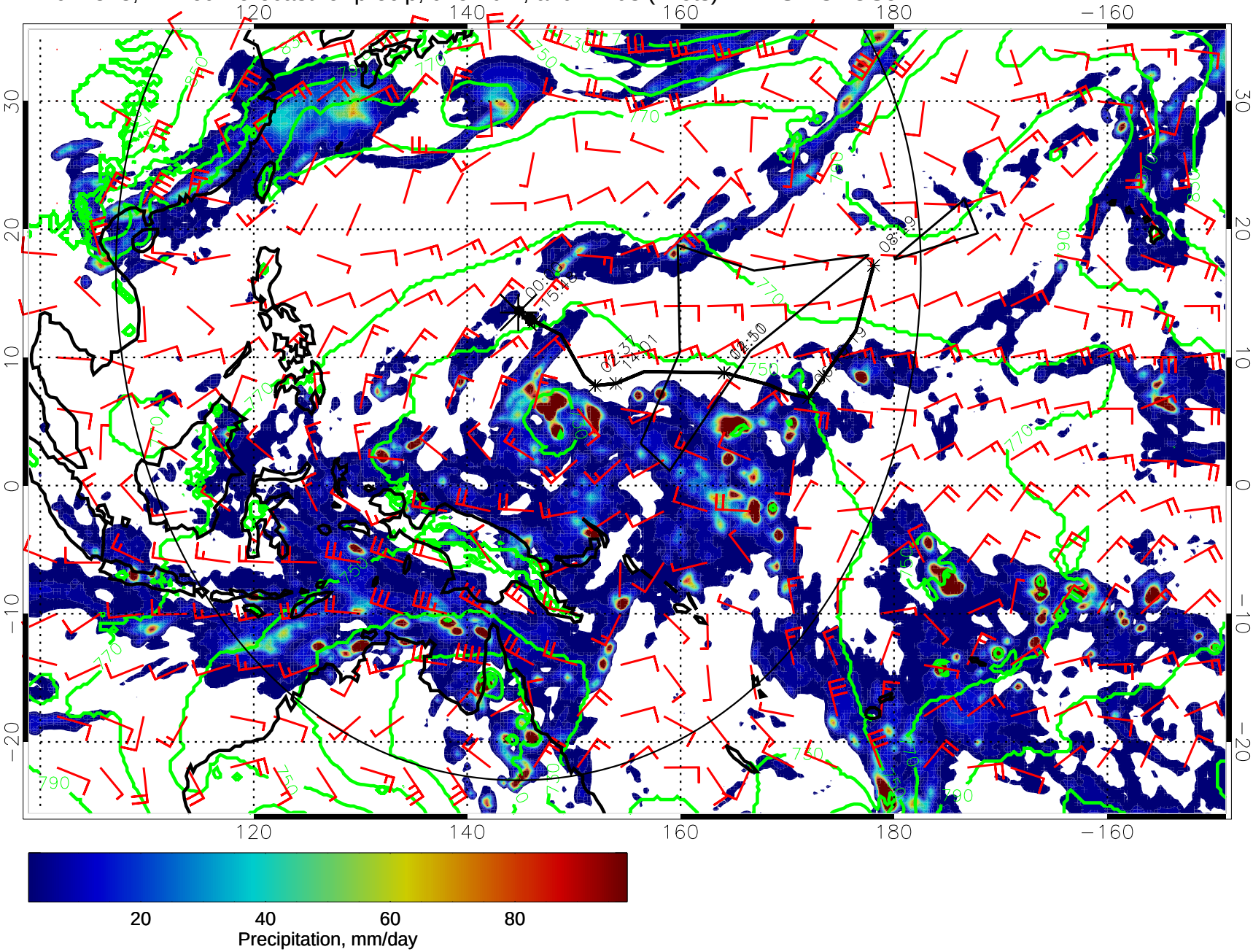

14021900, 48 hour forecast for precip, 925mb Z, and winds (knots) -- NASA GEOS5

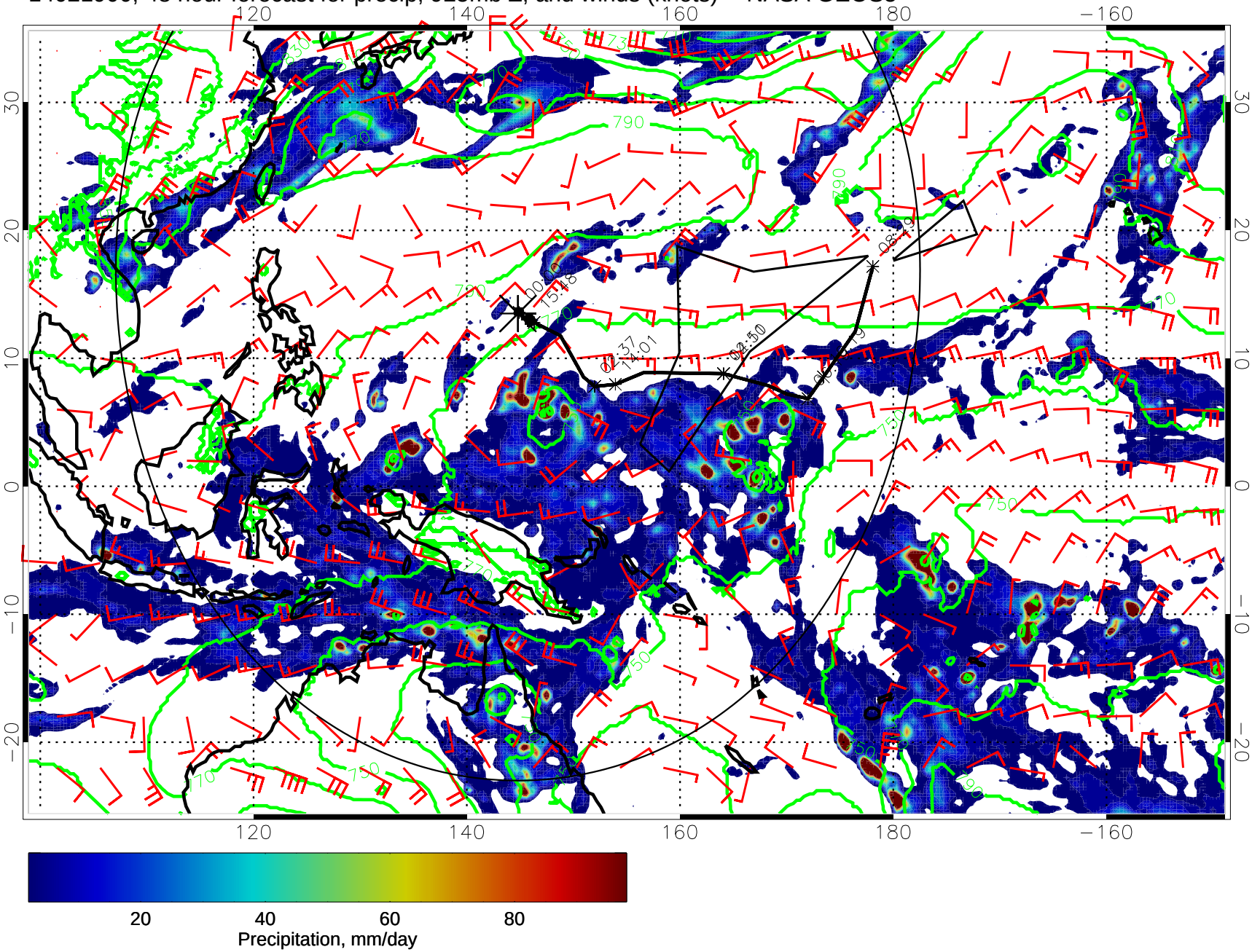

14021906, 54 hour forecast for precip, 925mb Z, and winds (knots) -- NASA GEOS5

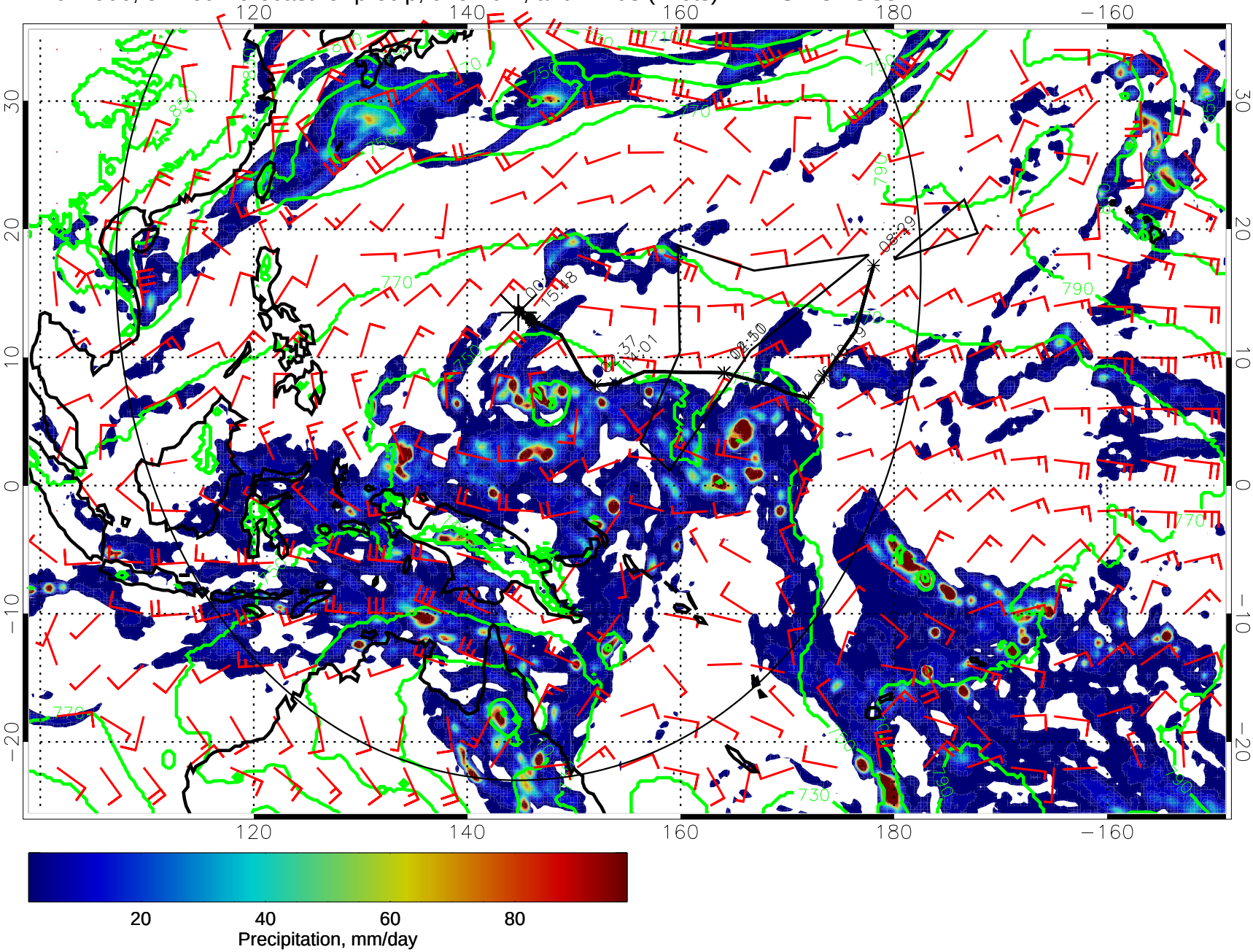

14021912, 60 hour forecast for precip, 925mb Z, and winds (knots) -- NASA GEOS5

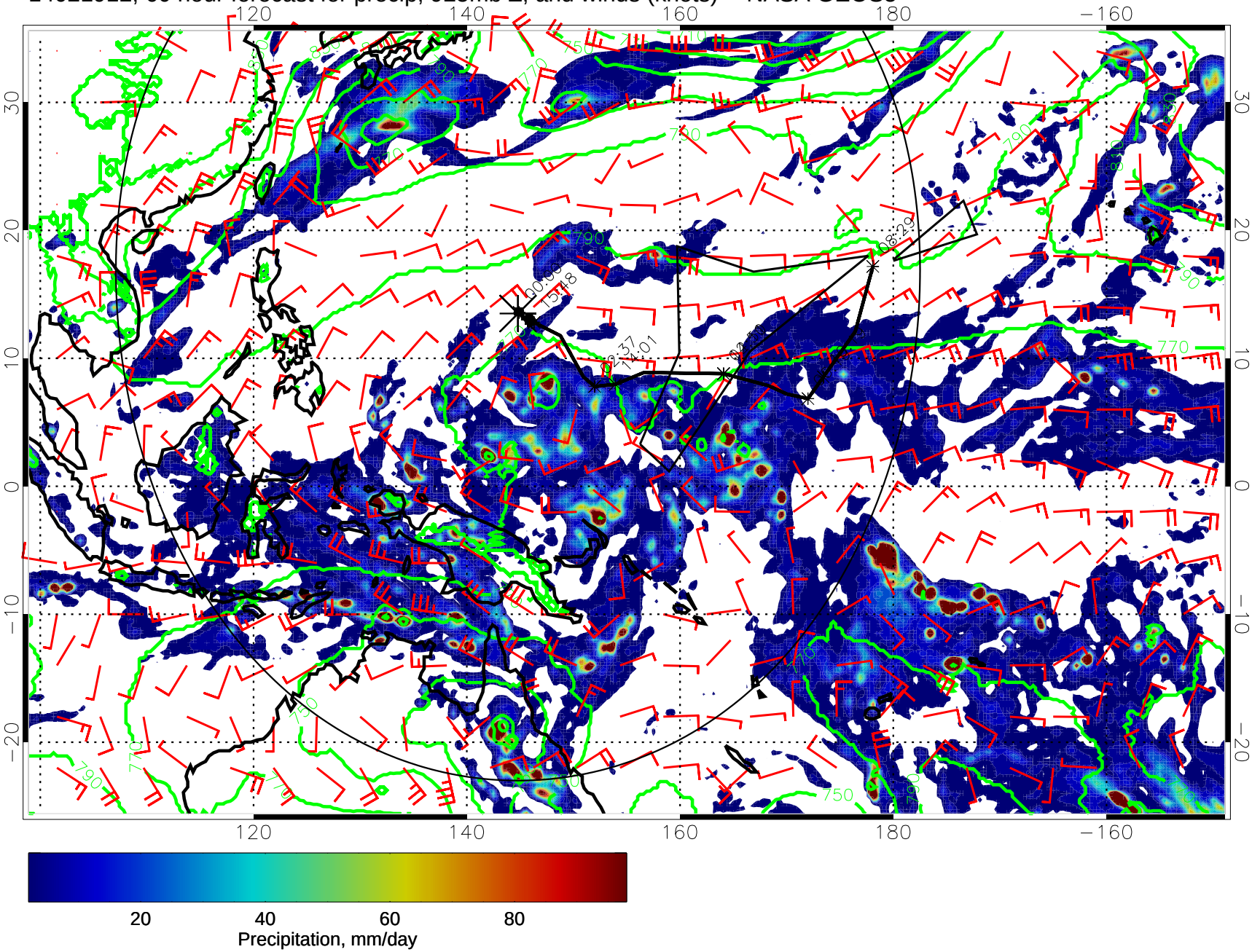

14021918, 66 hour forecast for precip, 925mb Z, and winds (knots) -- NASA GEOS5

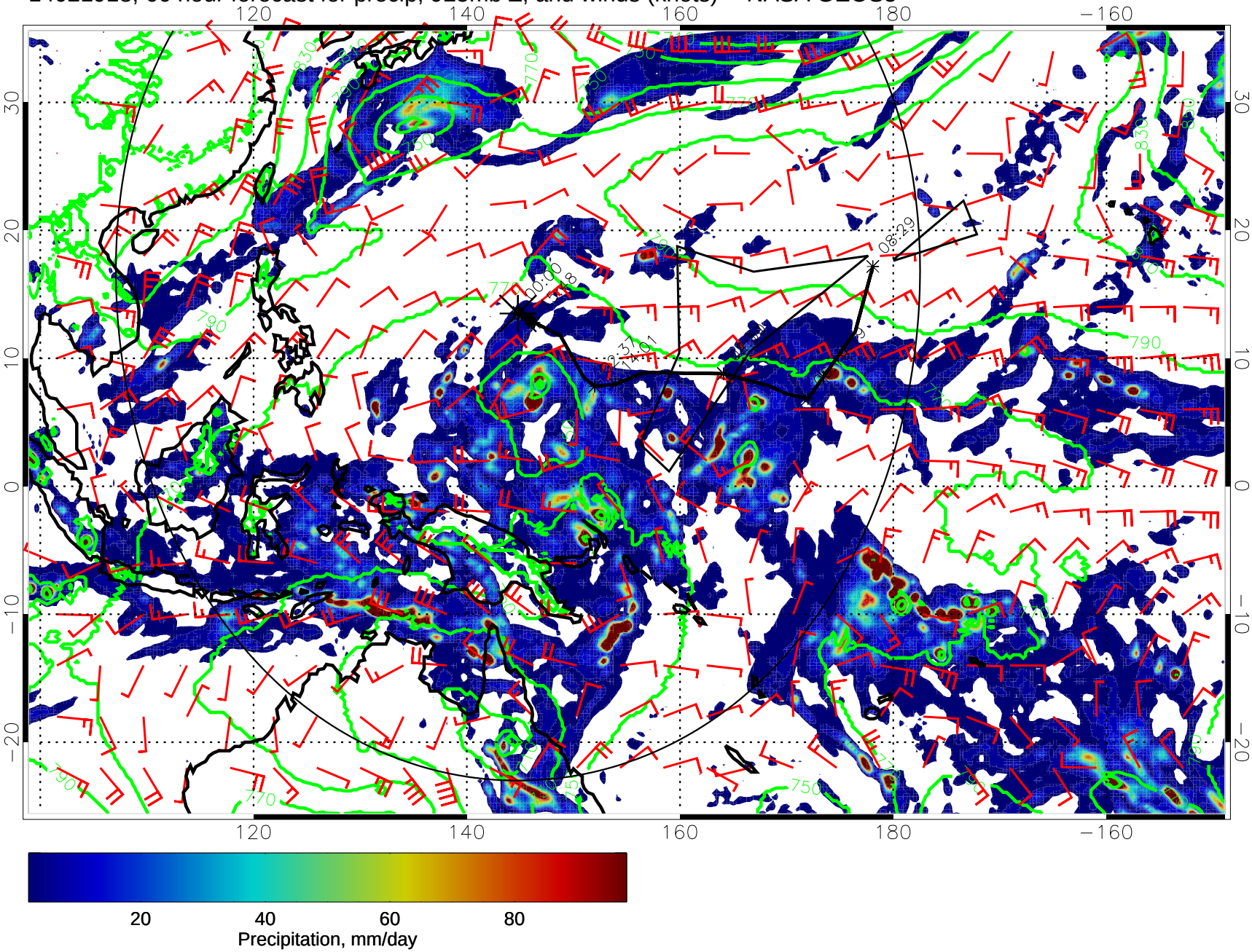

14022000, 72 hour forecast for precip, 925mb Z, and winds (knots) -- NASA GEOS5

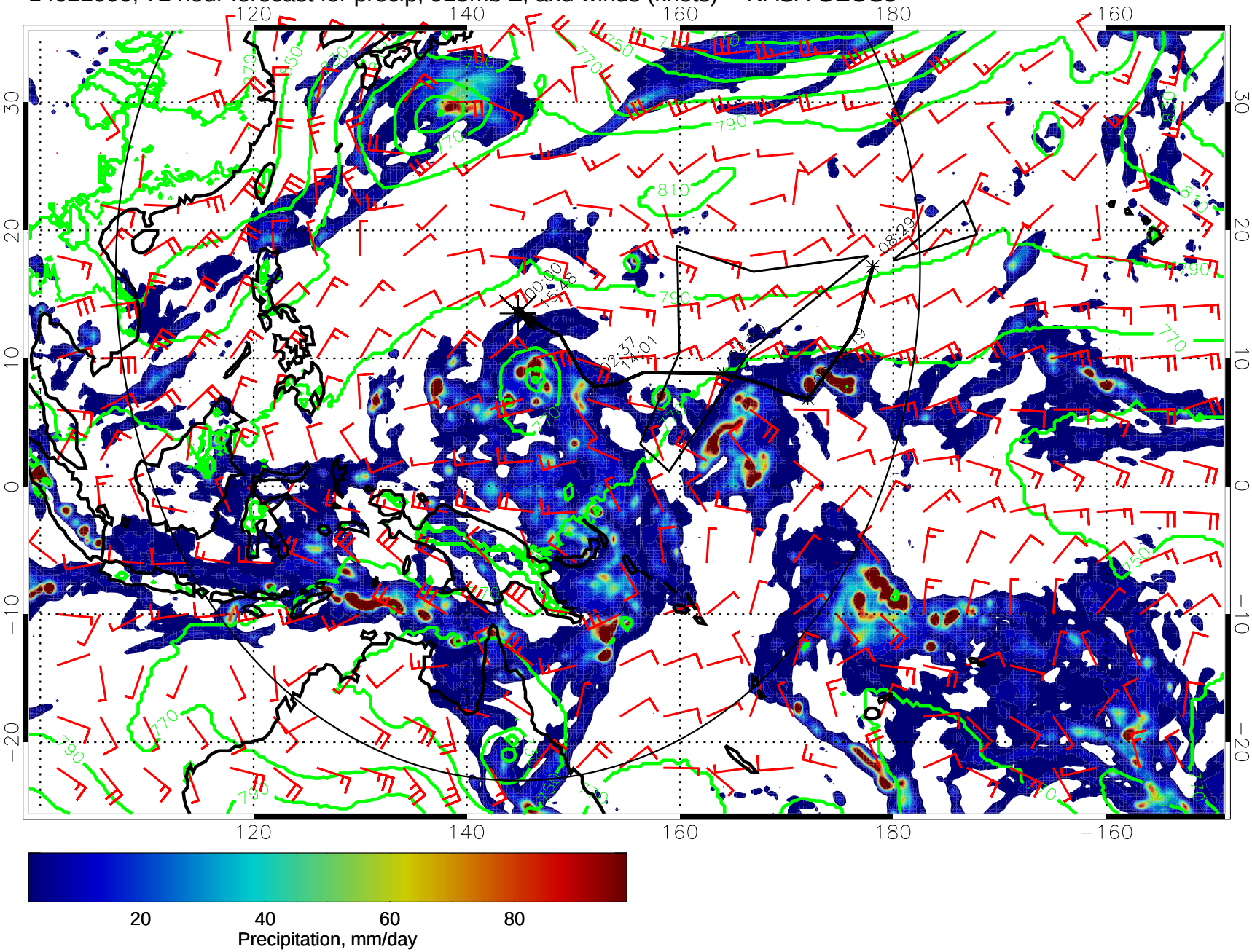

14022006, 78 hour forecast for precip, 925mb Z, and winds (knots) -- NASA GEOS5

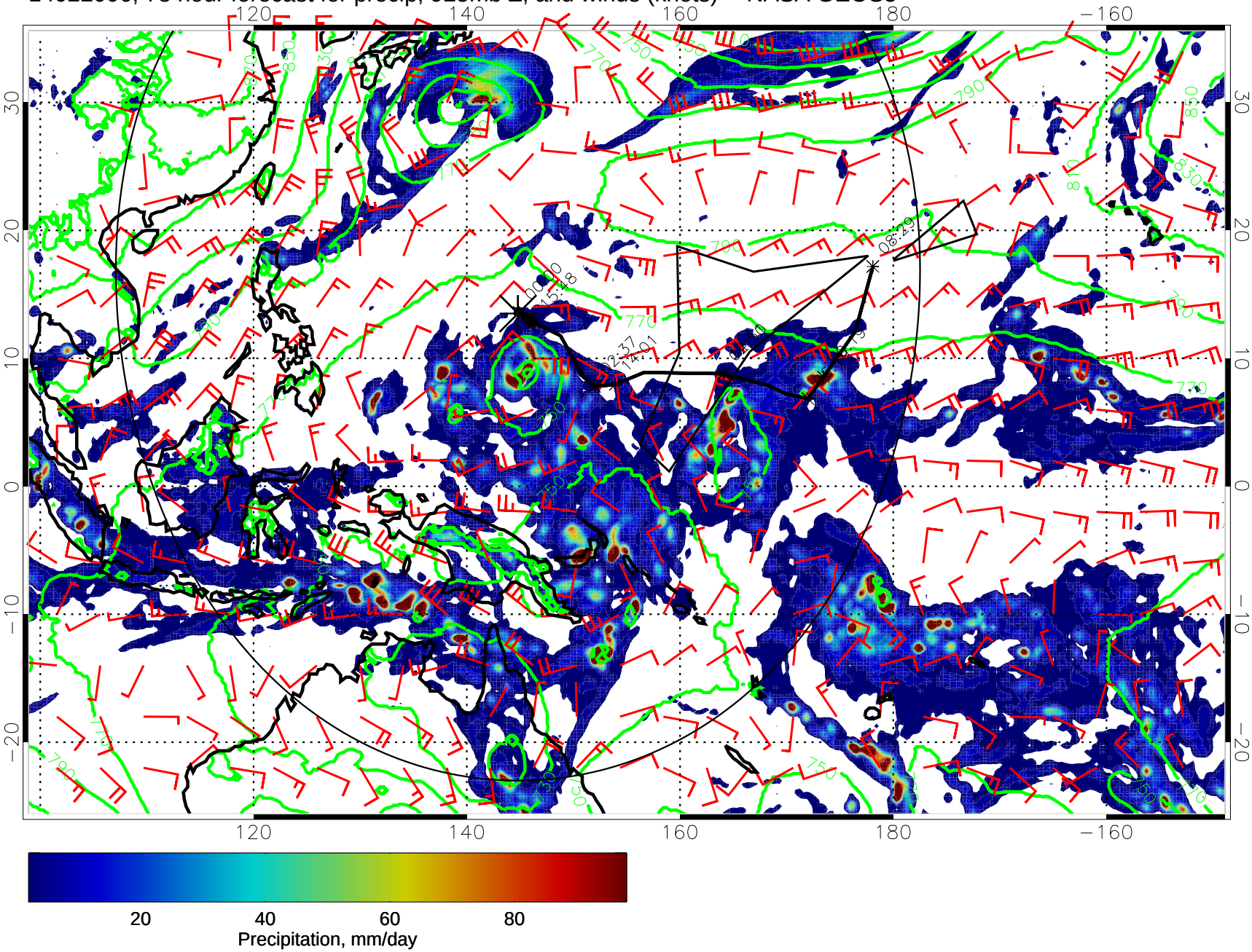

14022012, 84 hour forecast for precip, 925mb Z, and winds (knots) -- NASA GEOS5

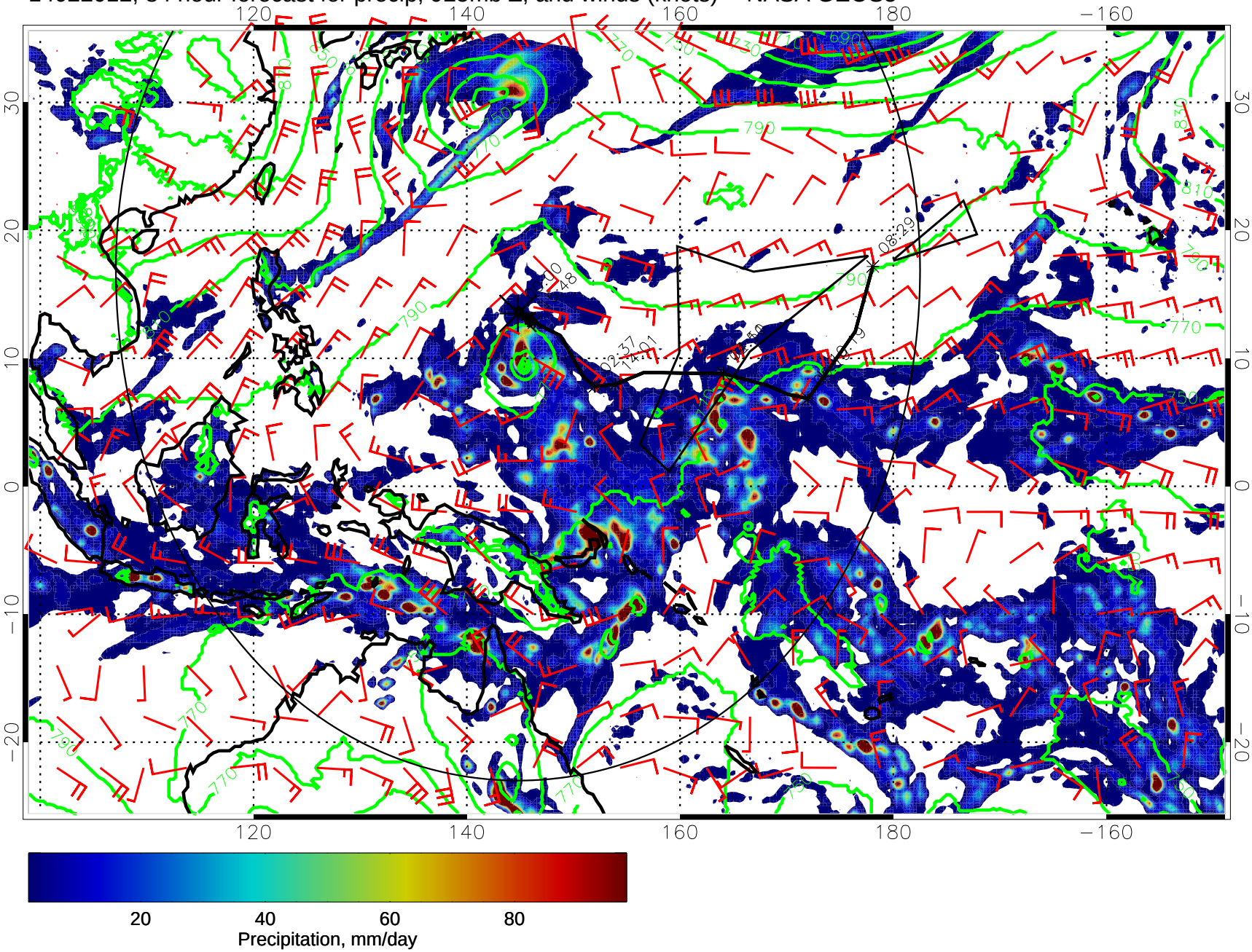

14022018, 90 hour forecast for precip, 925mb Z, and winds (knots) -- NASA GEOS5

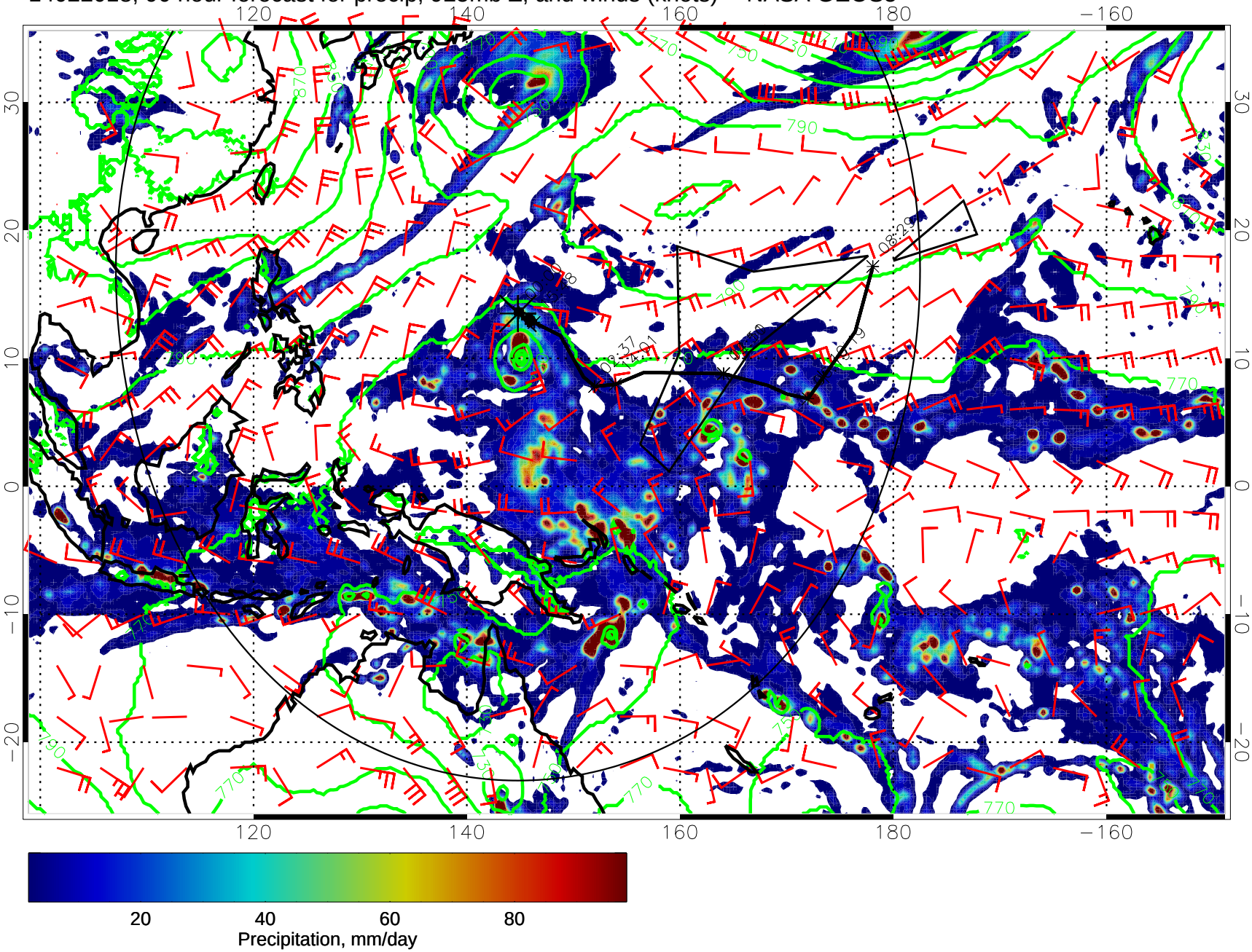

14022100, 96 hour forecast for precip, 925mb Z, and winds (knots) -- NASA GEOS5

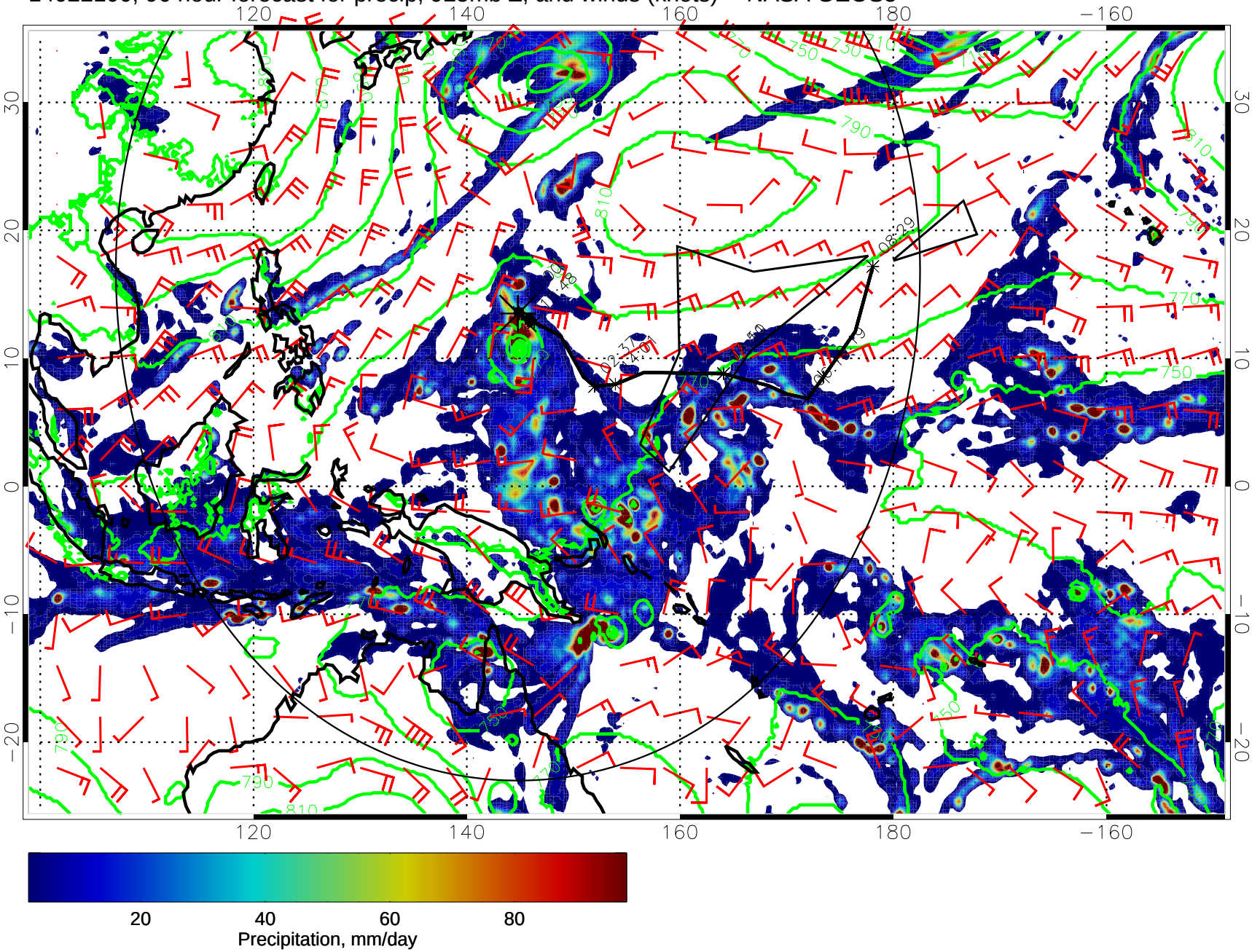

14022106, 102 hour forecast for precip, 925mb Z, and winds (knots) -- NASA GEOS5

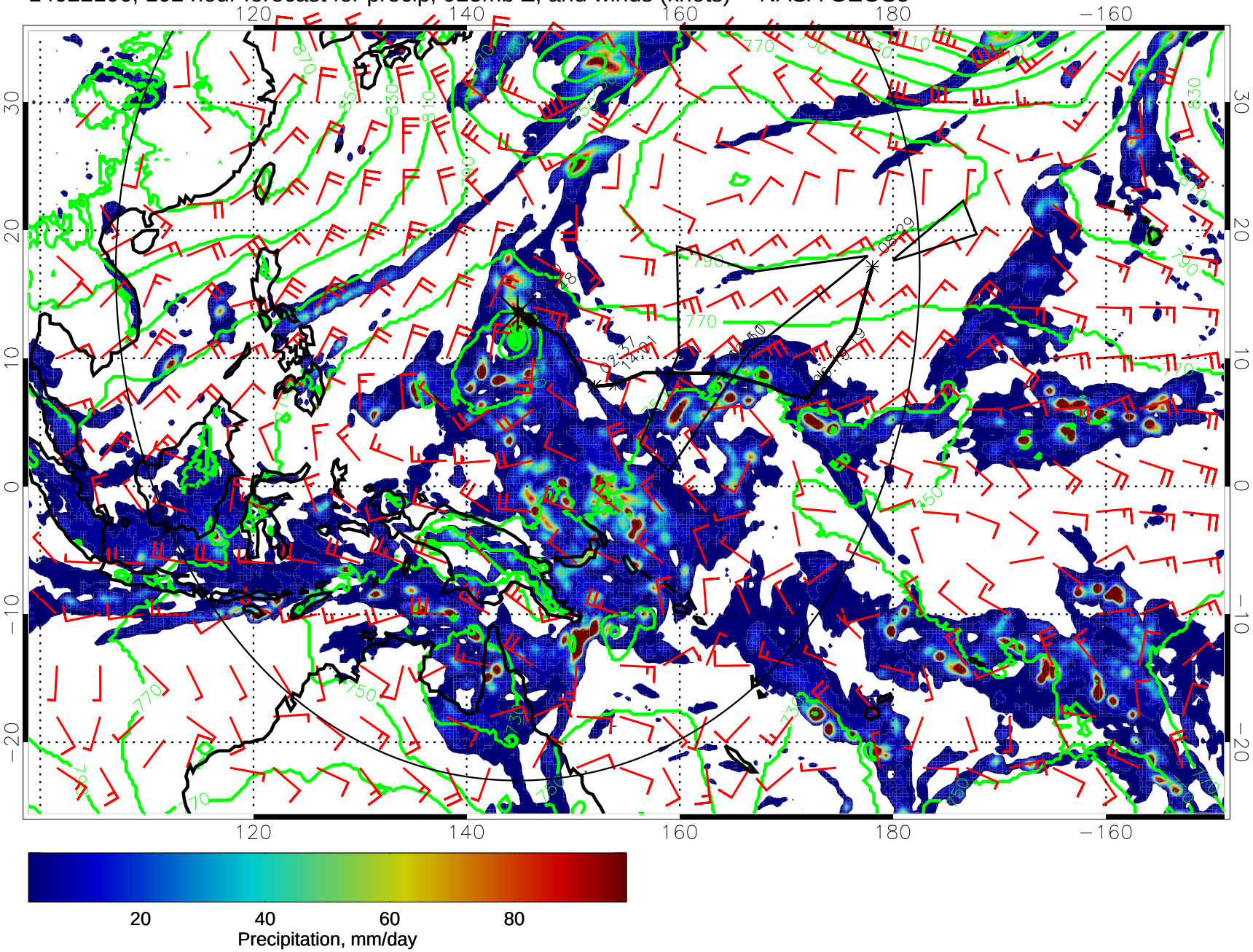

14022112, 108 hour forecast for precip, 925mb Z, and winds (knots) -- NASA GEOS5

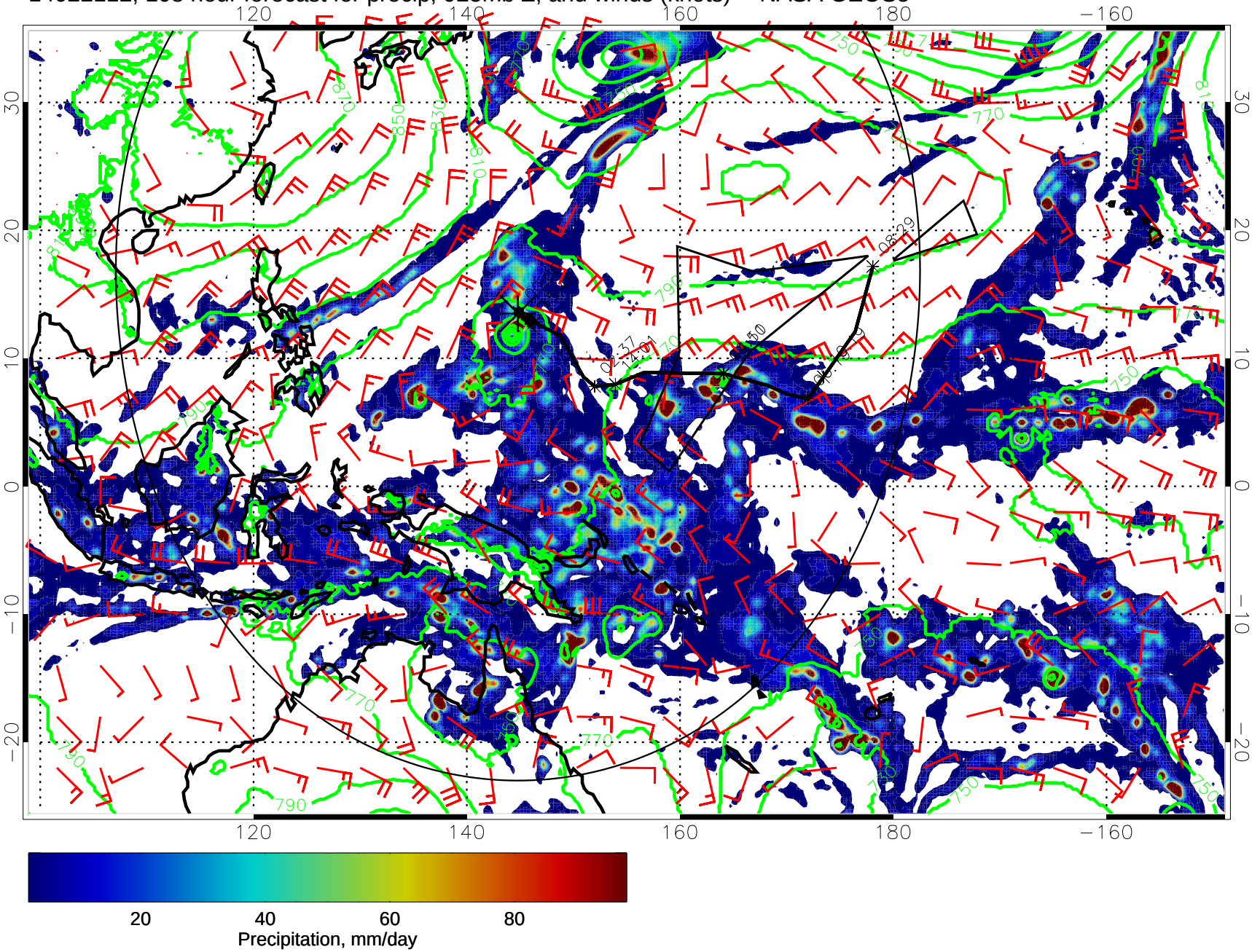

14022118, 114 hour forecast for precip, 925mb Z, and winds (knots) -- NASA GEOS5

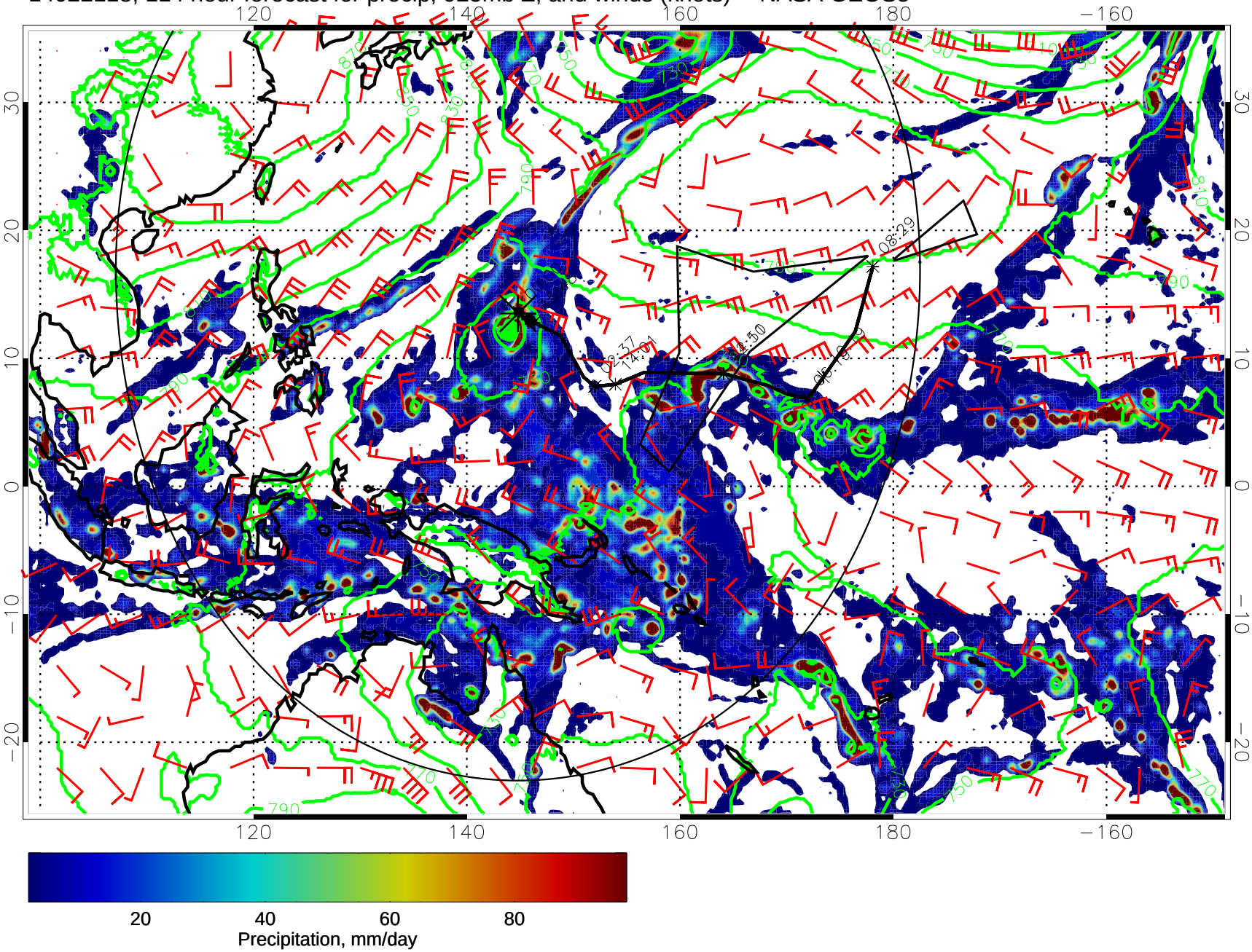
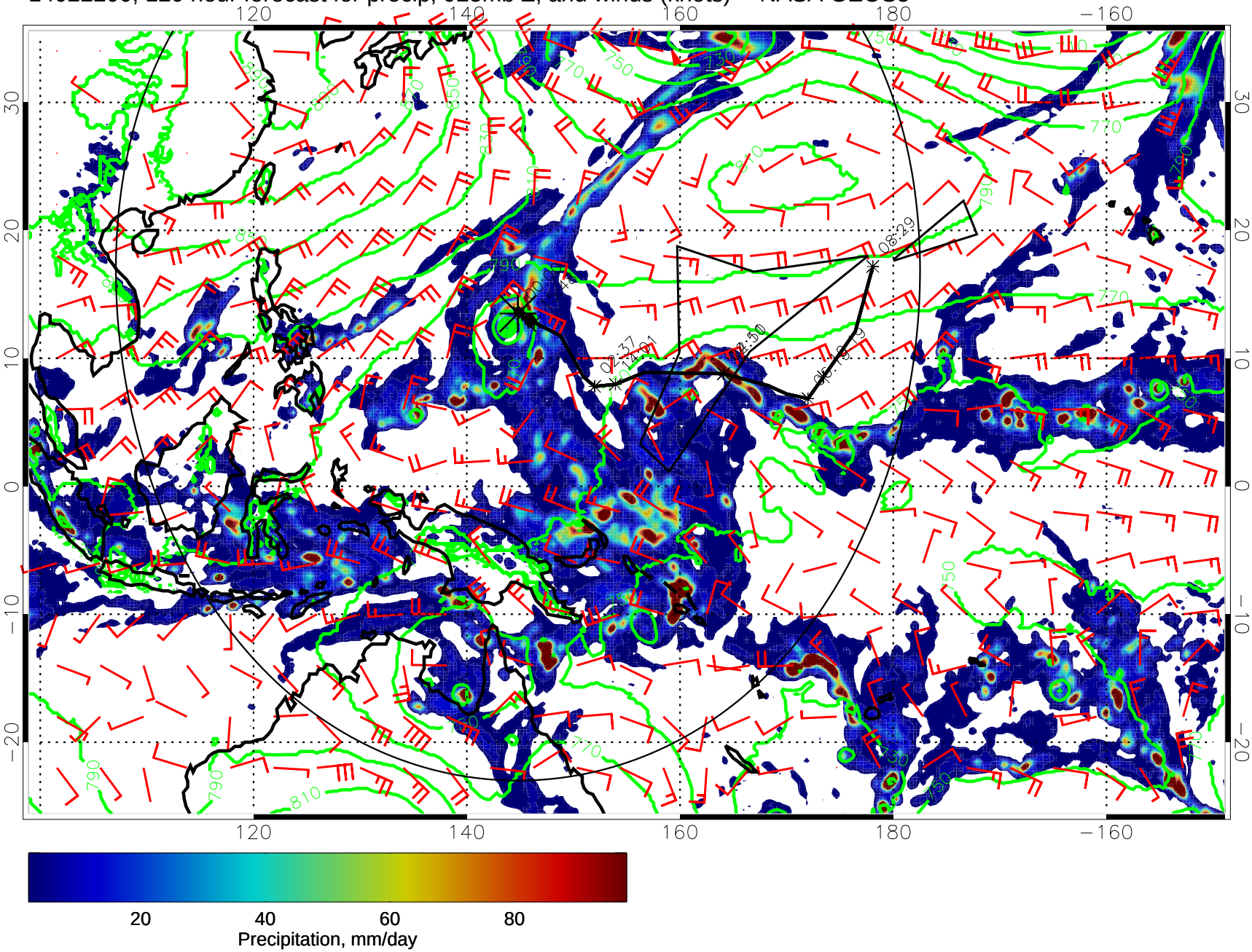
14022200, 120 hour forecast for precip, 925mb Z, and winds (knots) -- NASA GEOS5