14020606, 6 hour forecast for precip, 925mb Z, and winds (knots) -- NASA GEOS5

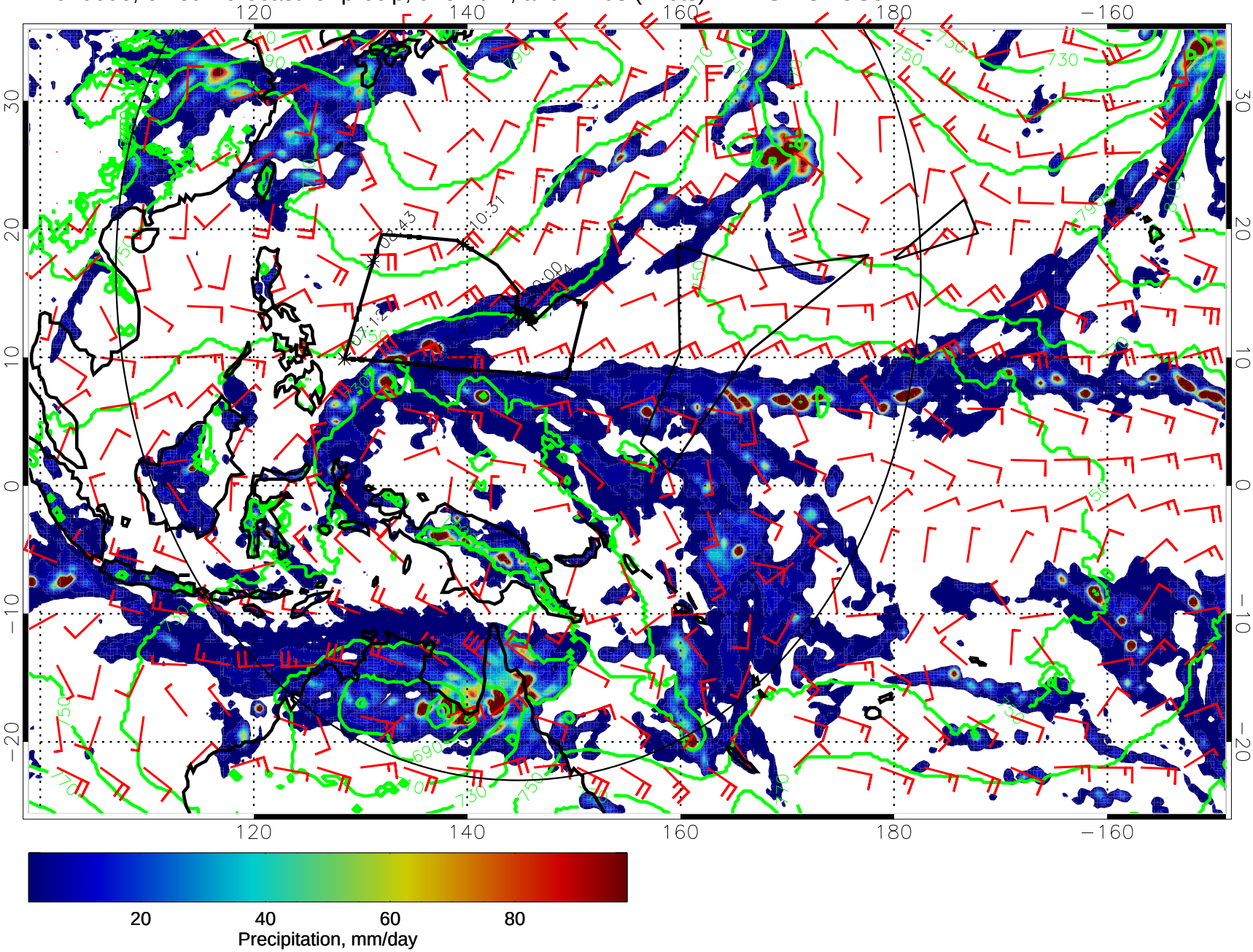

14020612, 12 hour forecast for precip, 925mb Z, and winds (knots) -- NASA GEOS5

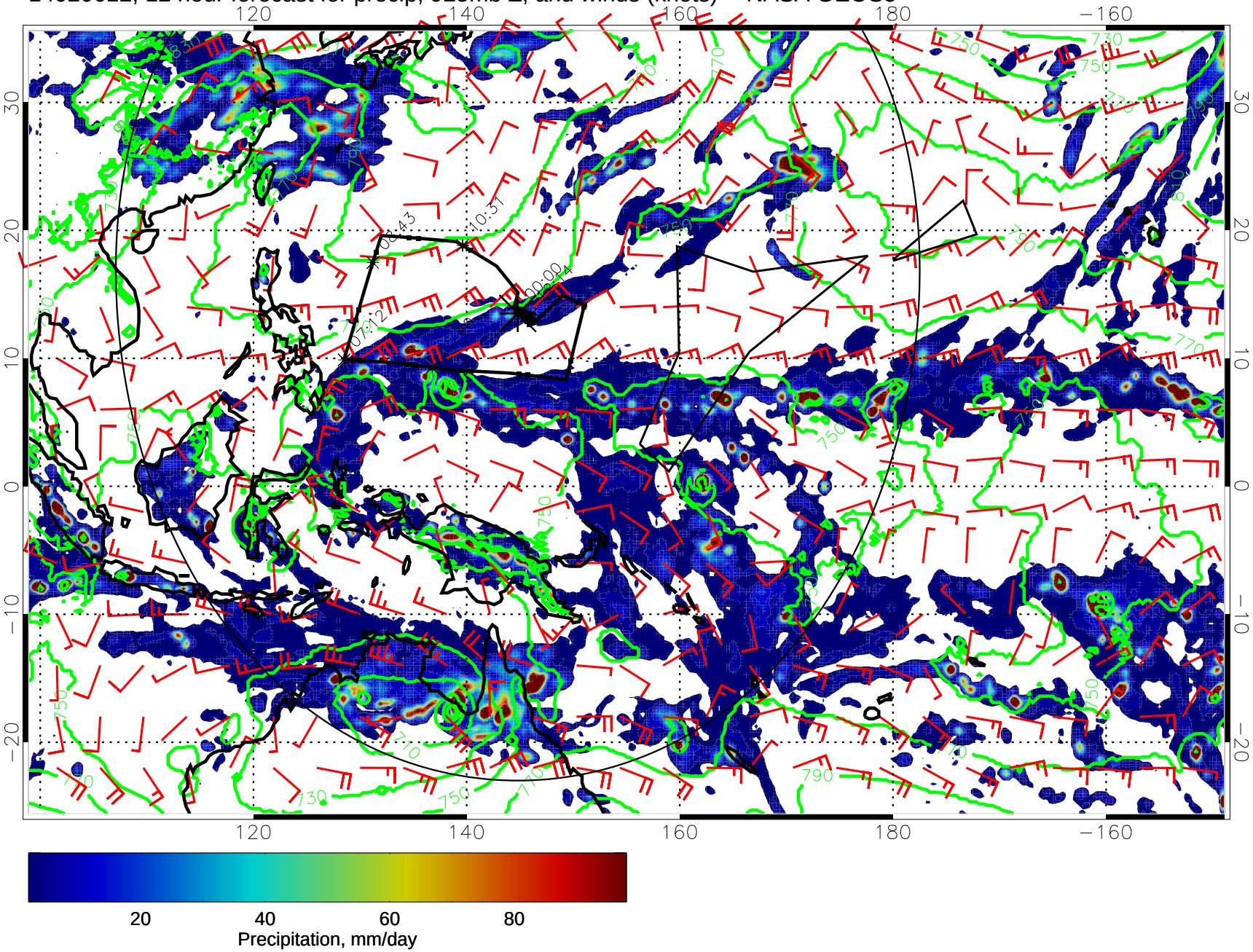

14020618, 18 hour forecast for precip, 925mb Z, and winds (knots) -- NASA GEOS5

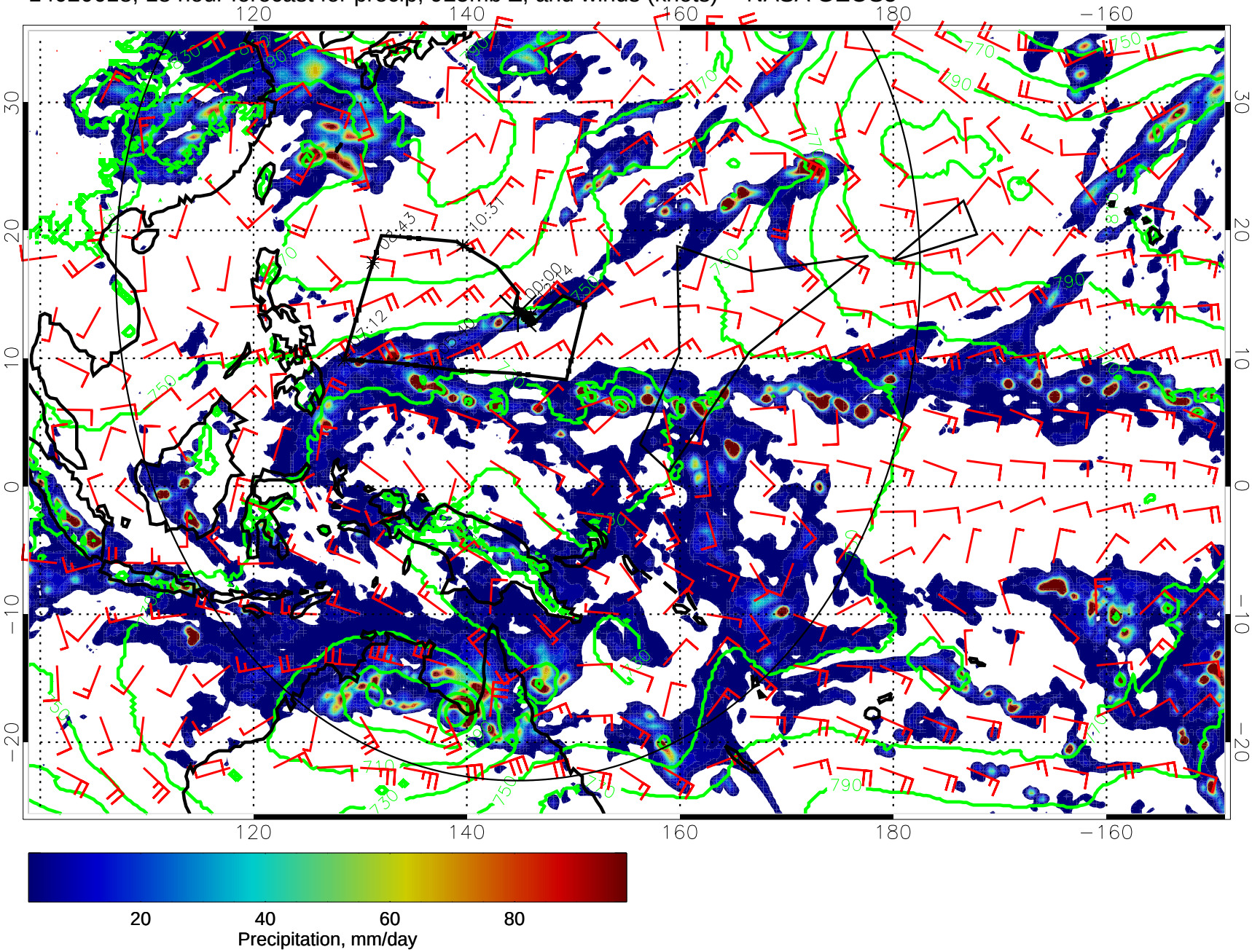

14020700, 24 hour forecast for precip, 925mb Z, and winds (knots) -- NASA GEOS5

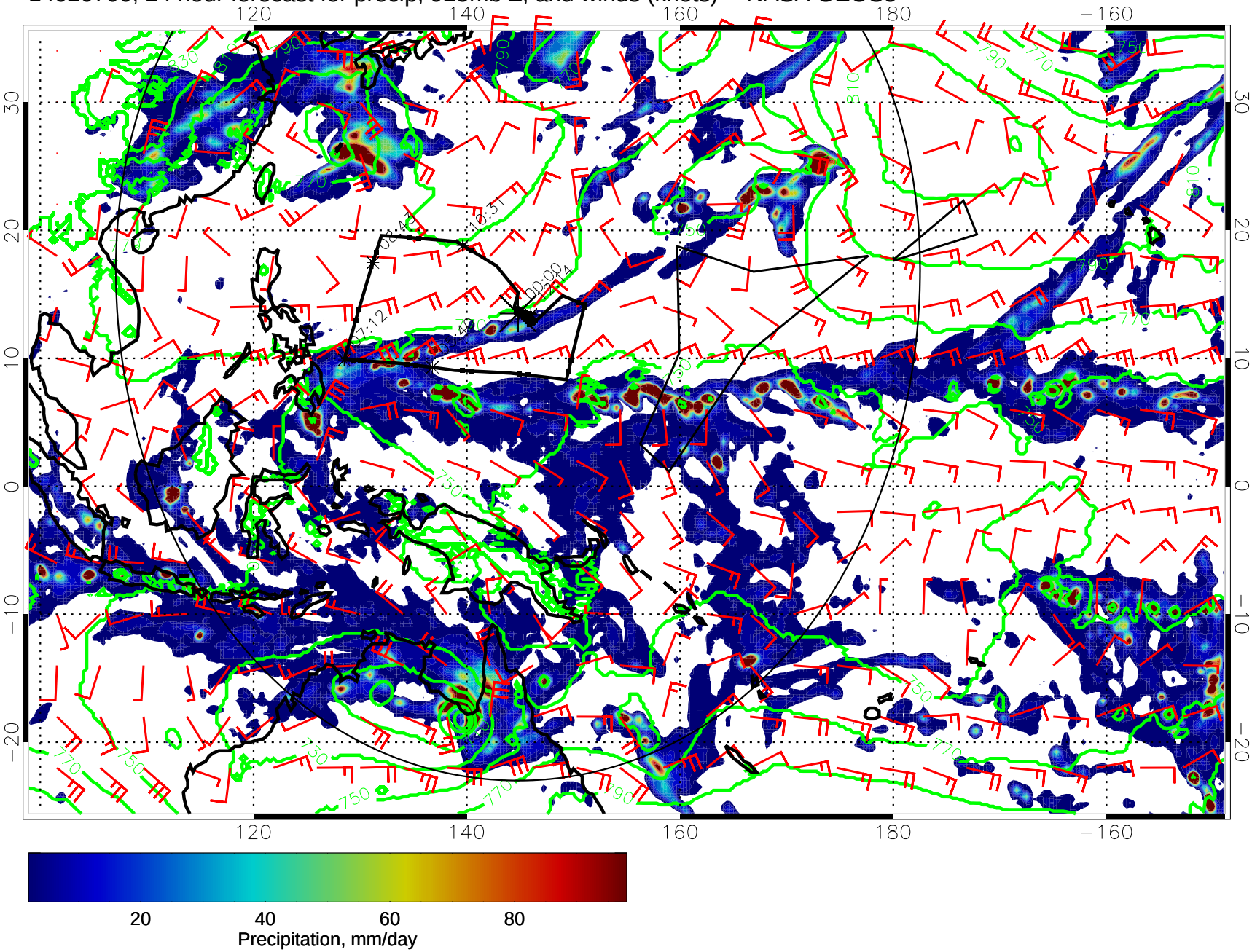

14020706, 30 hour forecast for precip, 925mb Z, and winds (knots) -- NASA GEOS5

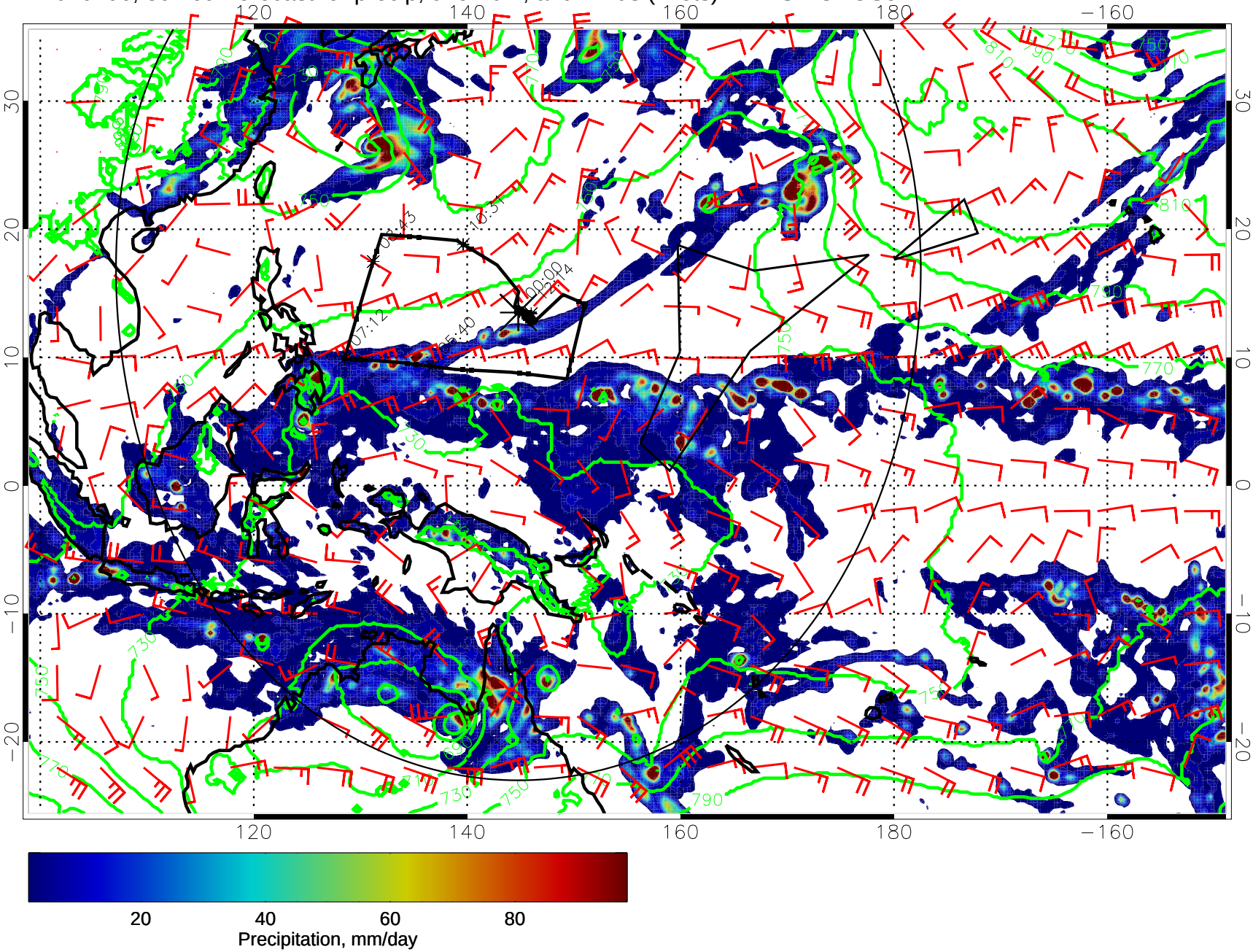

14020712, 36 hour forecast for precip, 925mb Z, and winds (knots) -- NASA GEOS5

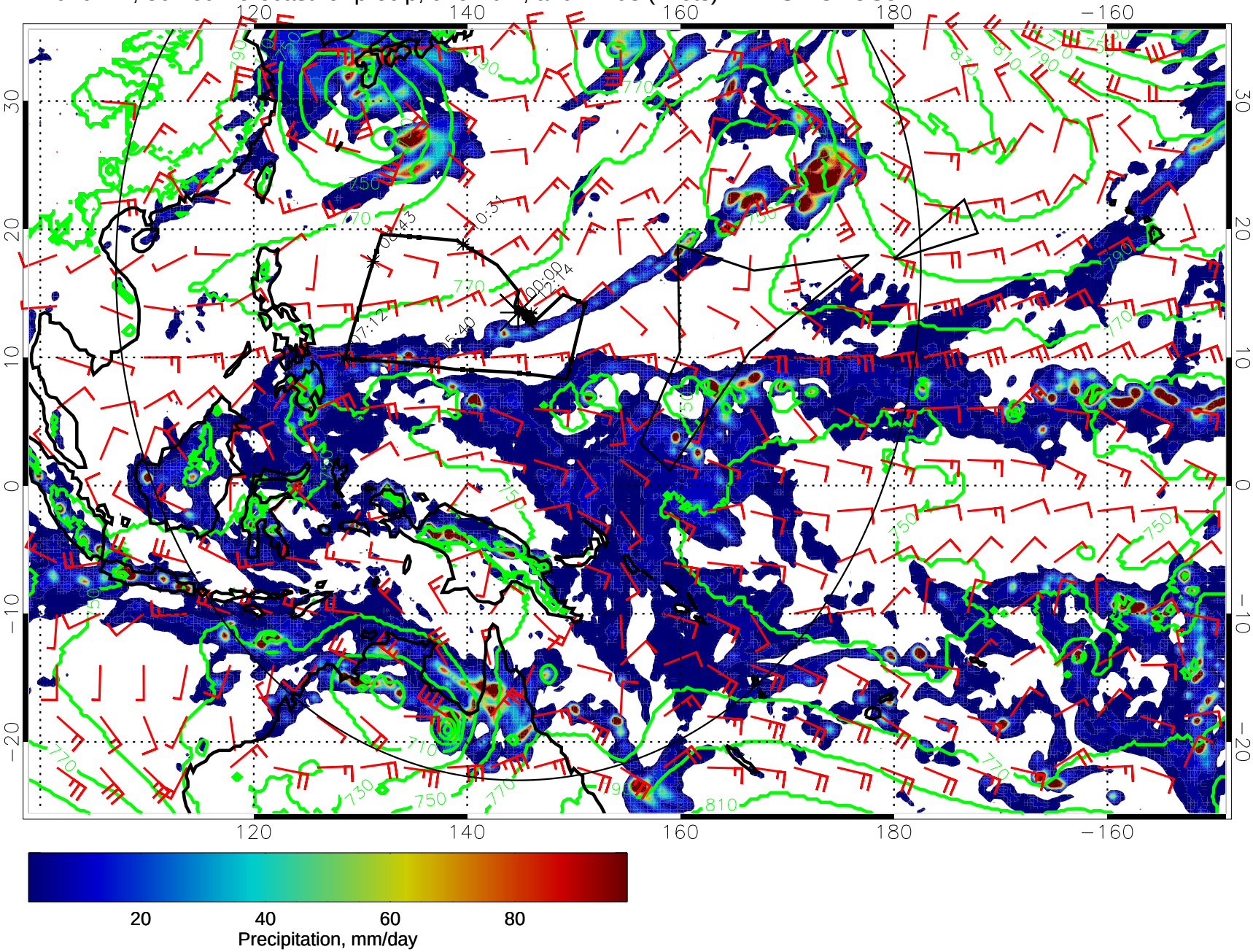

14020718, 42 hour forecast for precip, 925mb Z, and winds (knots) -- NASA GEOS5

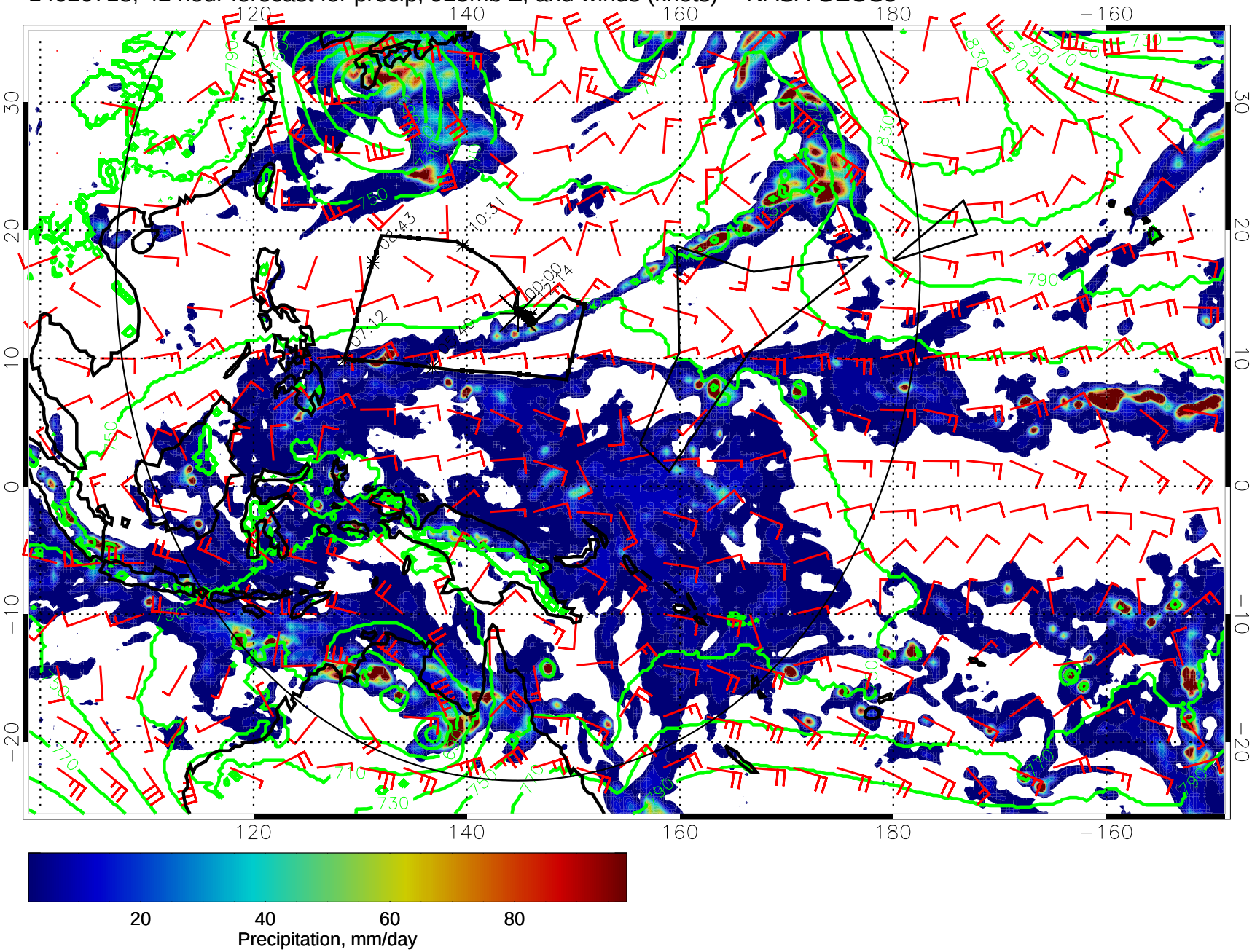

14020800, 48 hour forecast for precip, 925mb Z, and winds (knots) -- NASA GEOS5

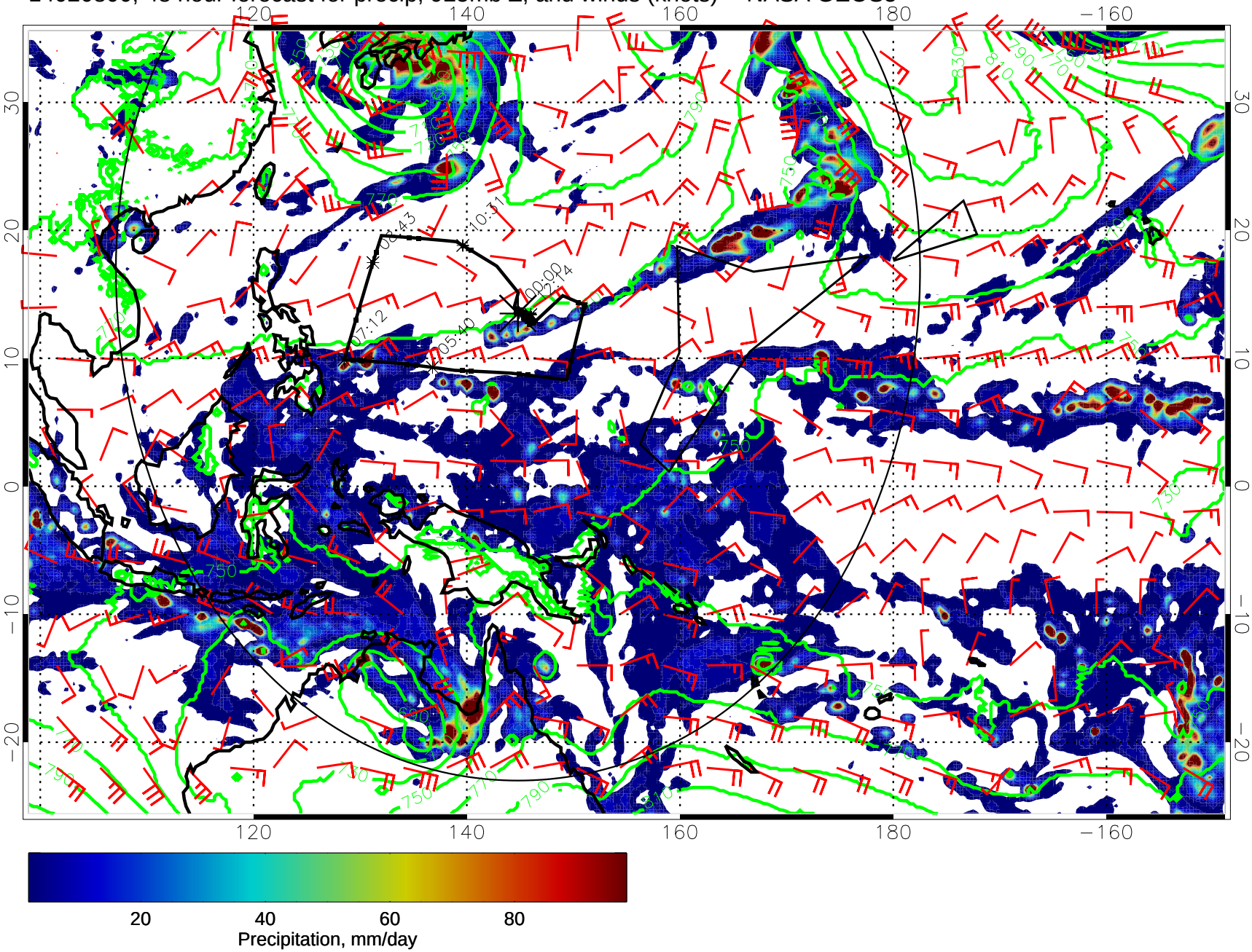

14020806, 54 hour forecast for precip, 925mb Z, and winds (knots) -- NASA GEOS5

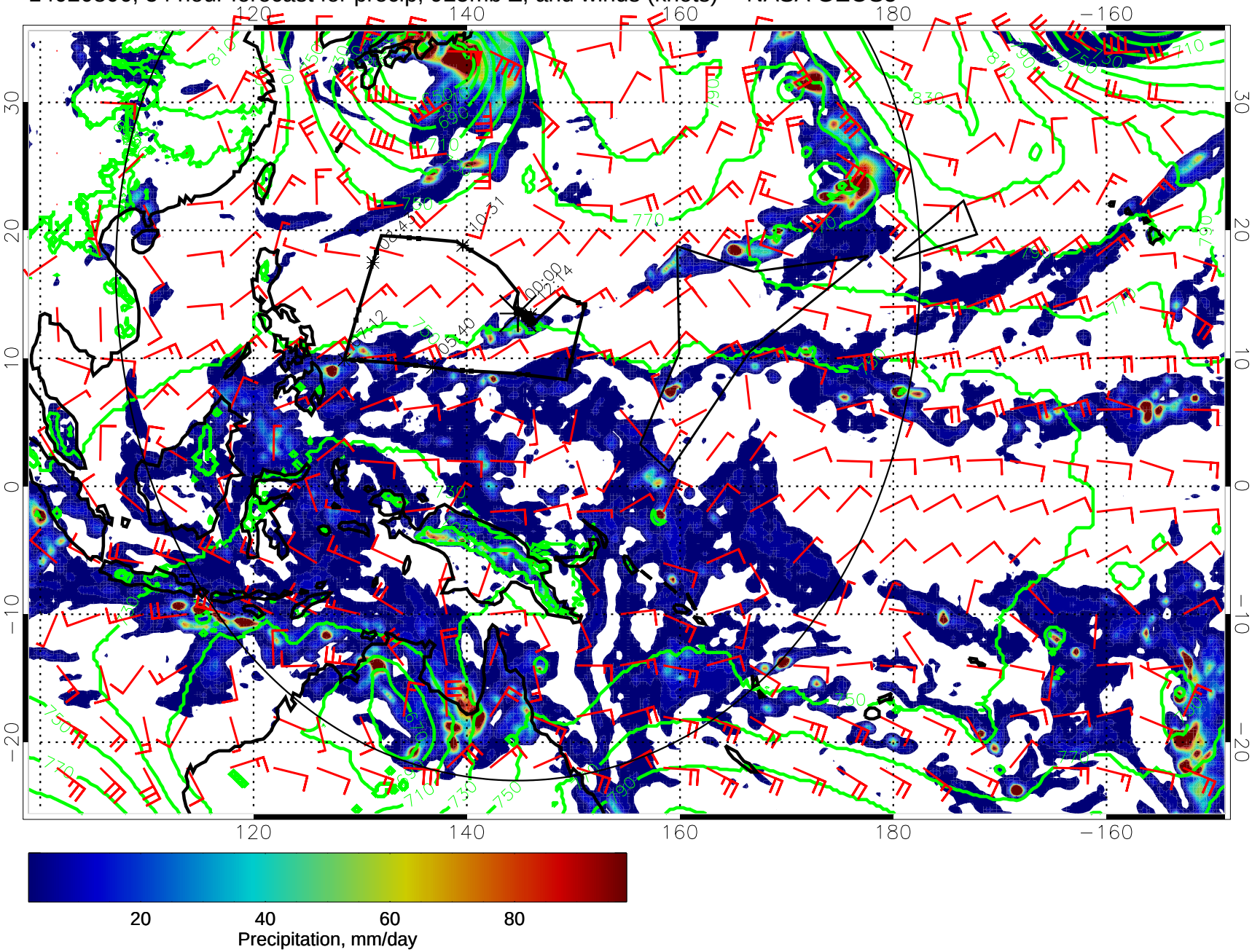

14020812, 60 hour forecast for precip, 925mb Z, and winds (knots) -- NASA GEOS5

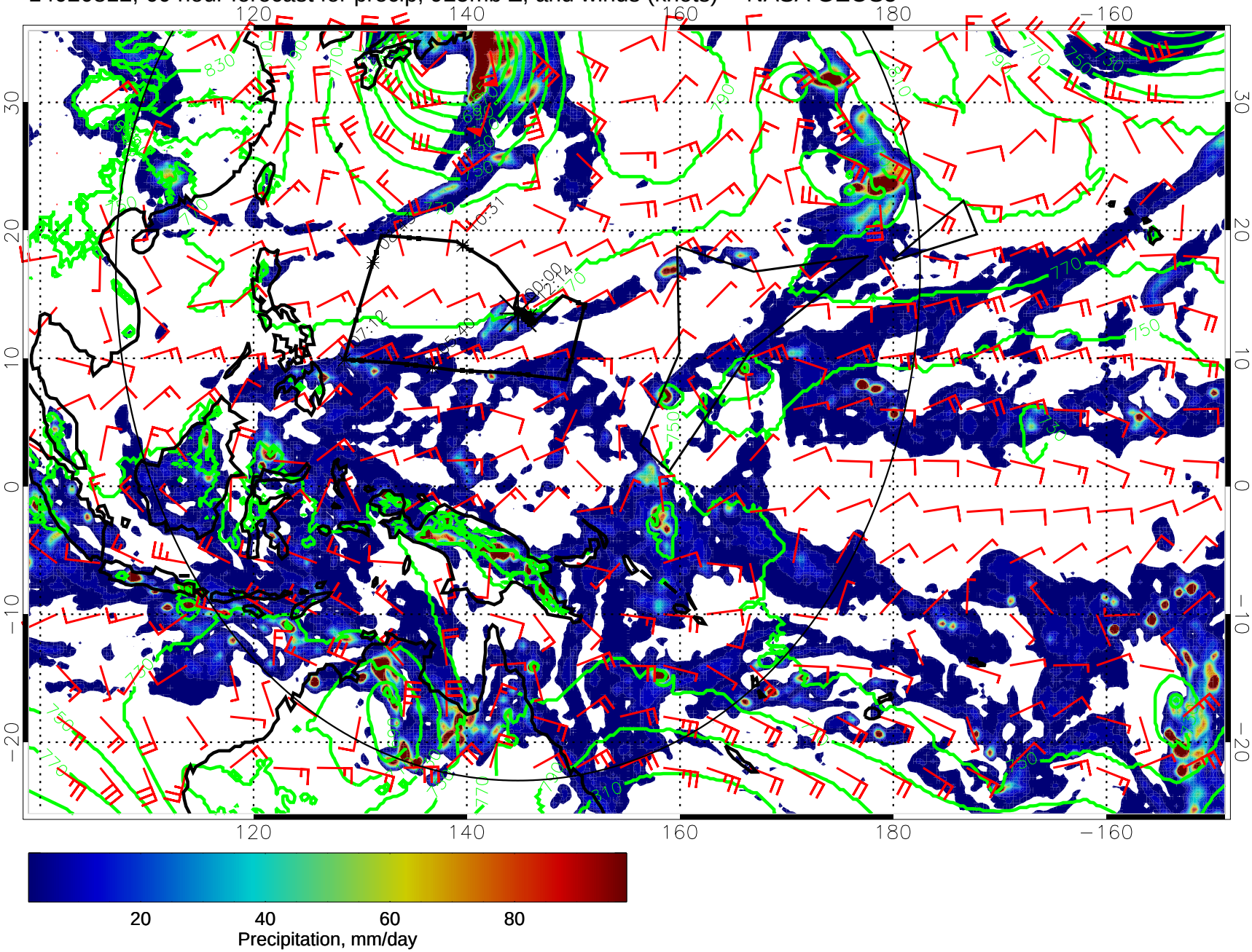

14020818, 66 hour forecast for precip, 925mb Z, and winds (knots) -- NASA GEOS5

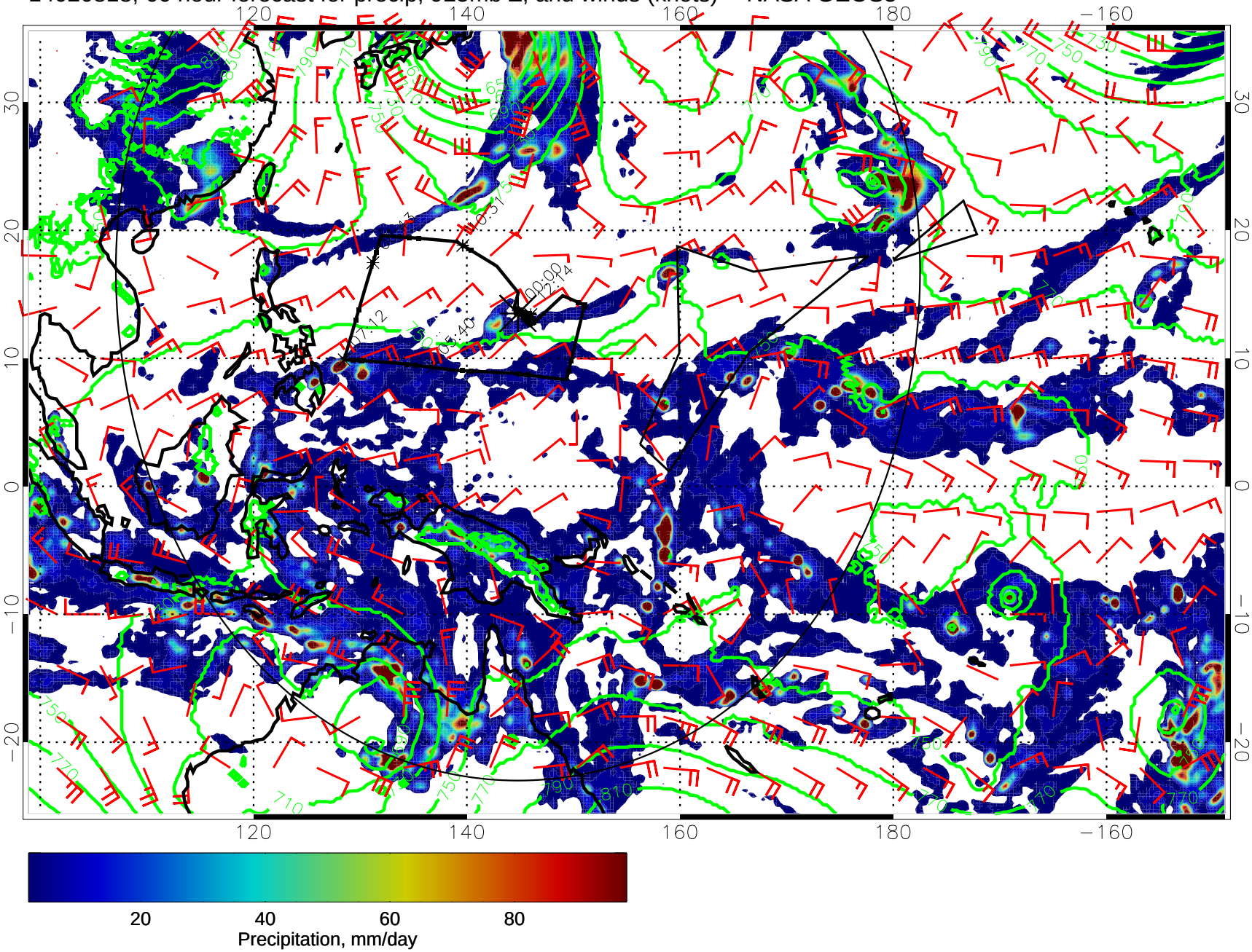

14020900, 72 hour forecast for precip, 925mb Z, and winds (knots) -- NASA GEOS5

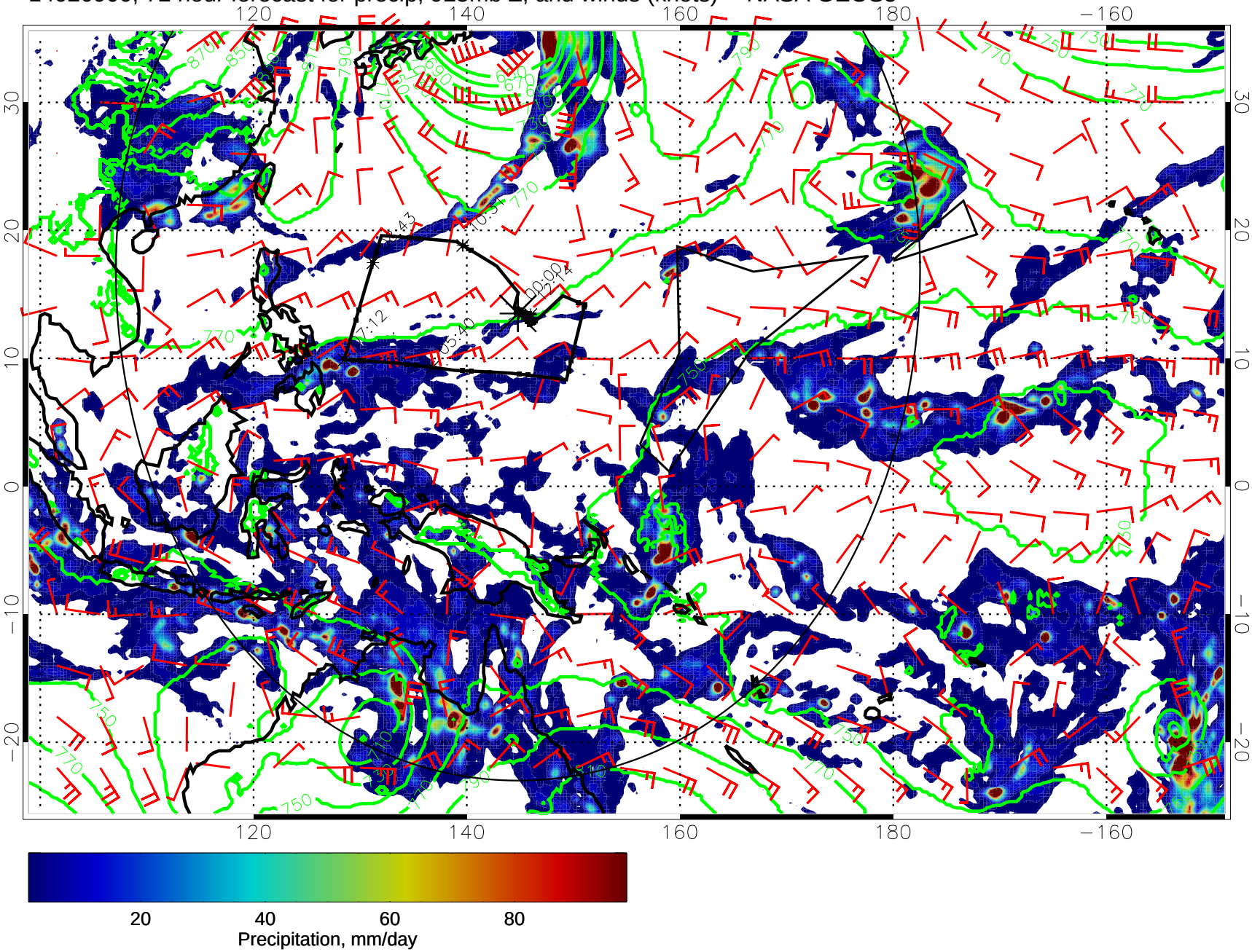

14020906, 78 hour forecast for precip, 925mb Z, and winds (knots) -- NASA GEOS5

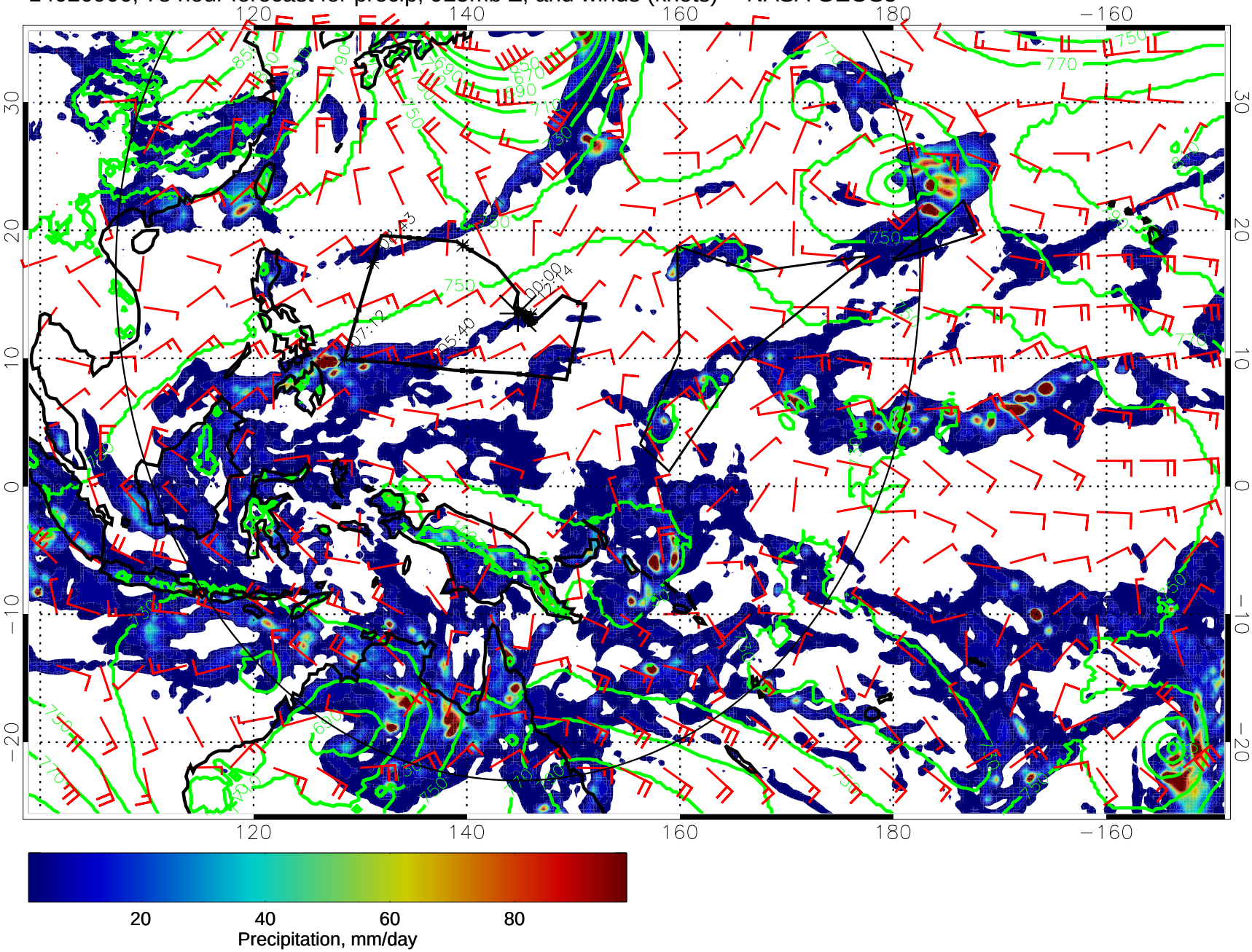

14020912, 84 hour forecast for precip, 925mb Z, and winds (knots) -- NASA GEOS5

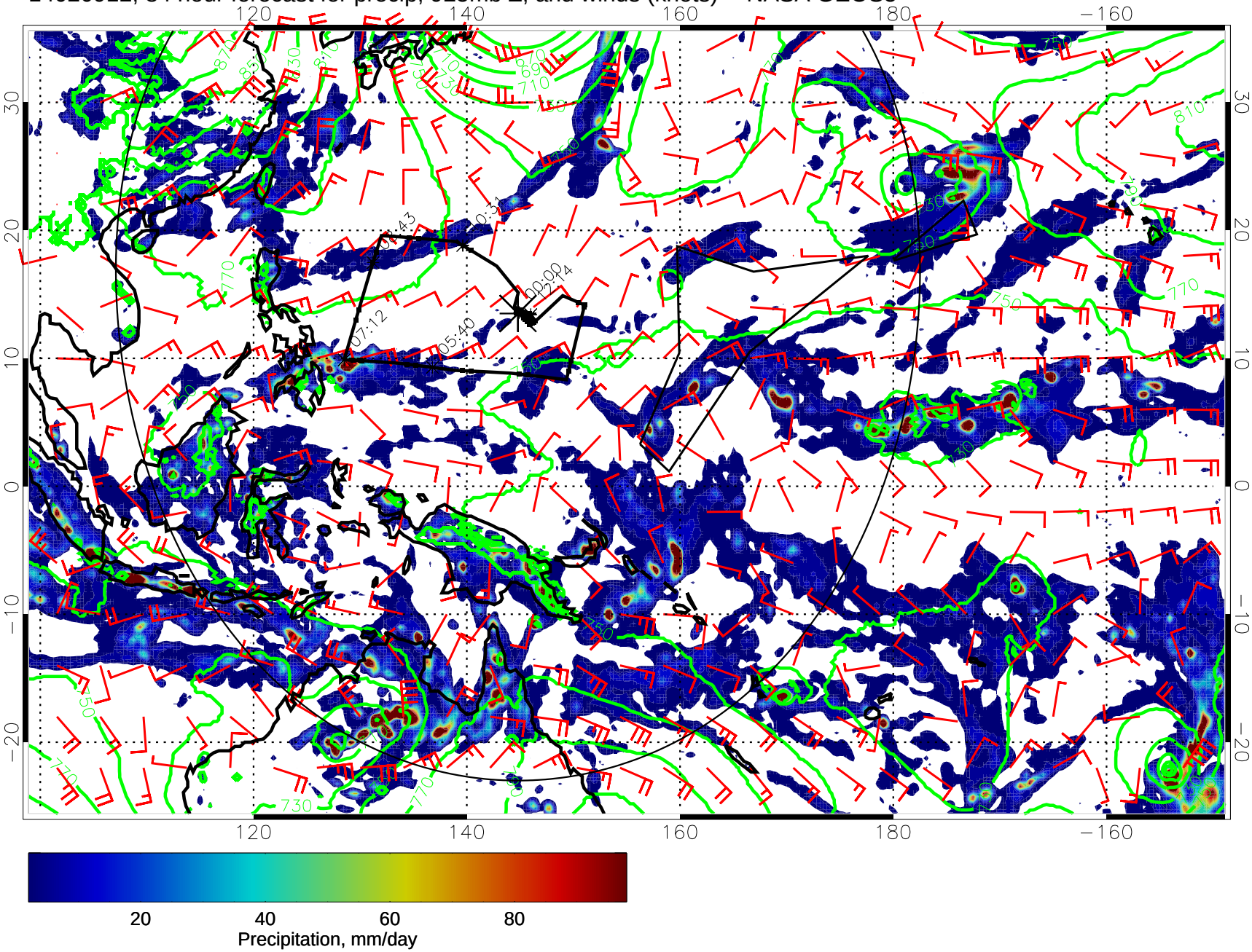

14020918, 90 hour forecast for precip, 925mb Z, and winds (knots) -- NASA GEOS5

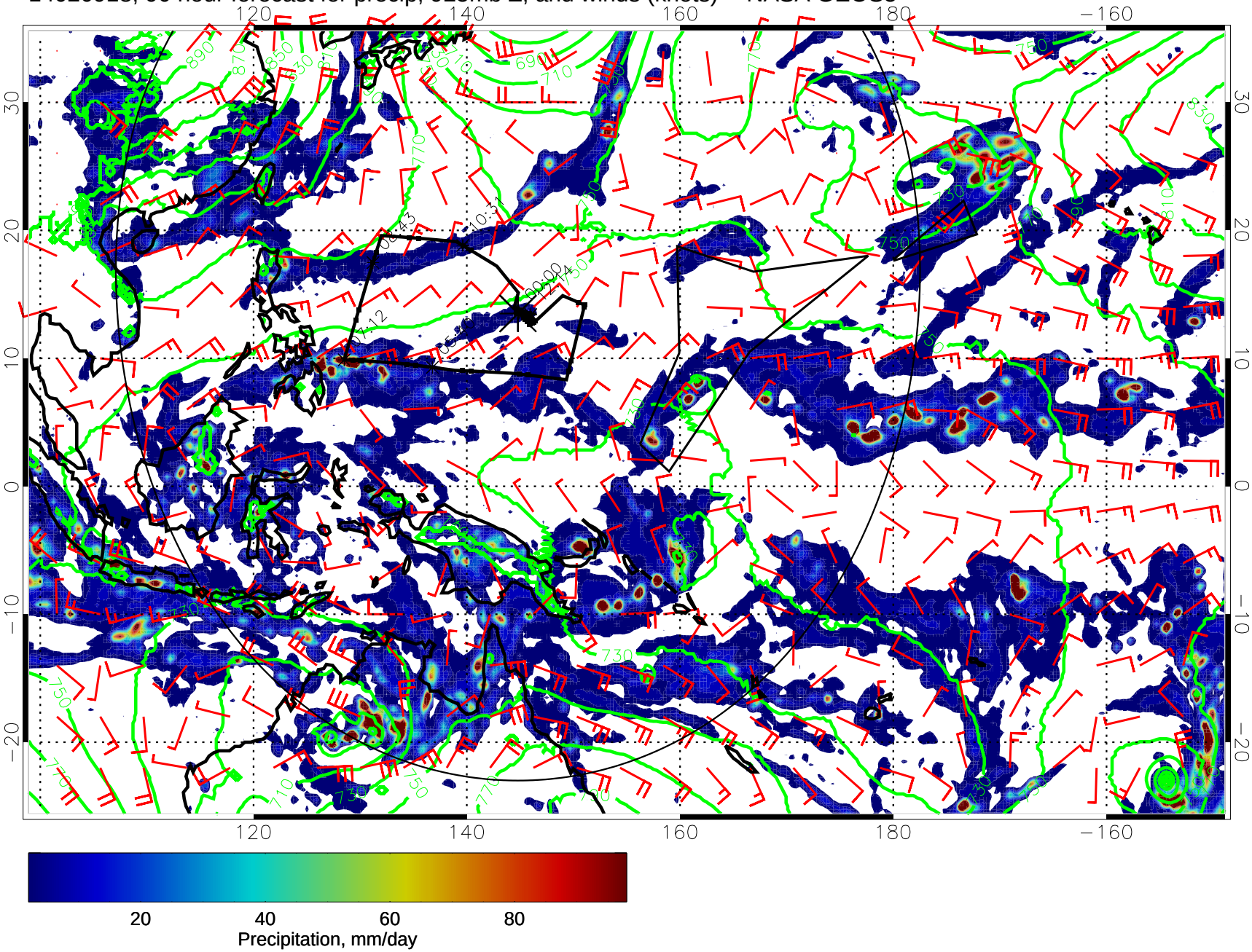

14021000, 96 hour forecast for precip, 925mb Z, and winds (knots) -- NASA GEOS5

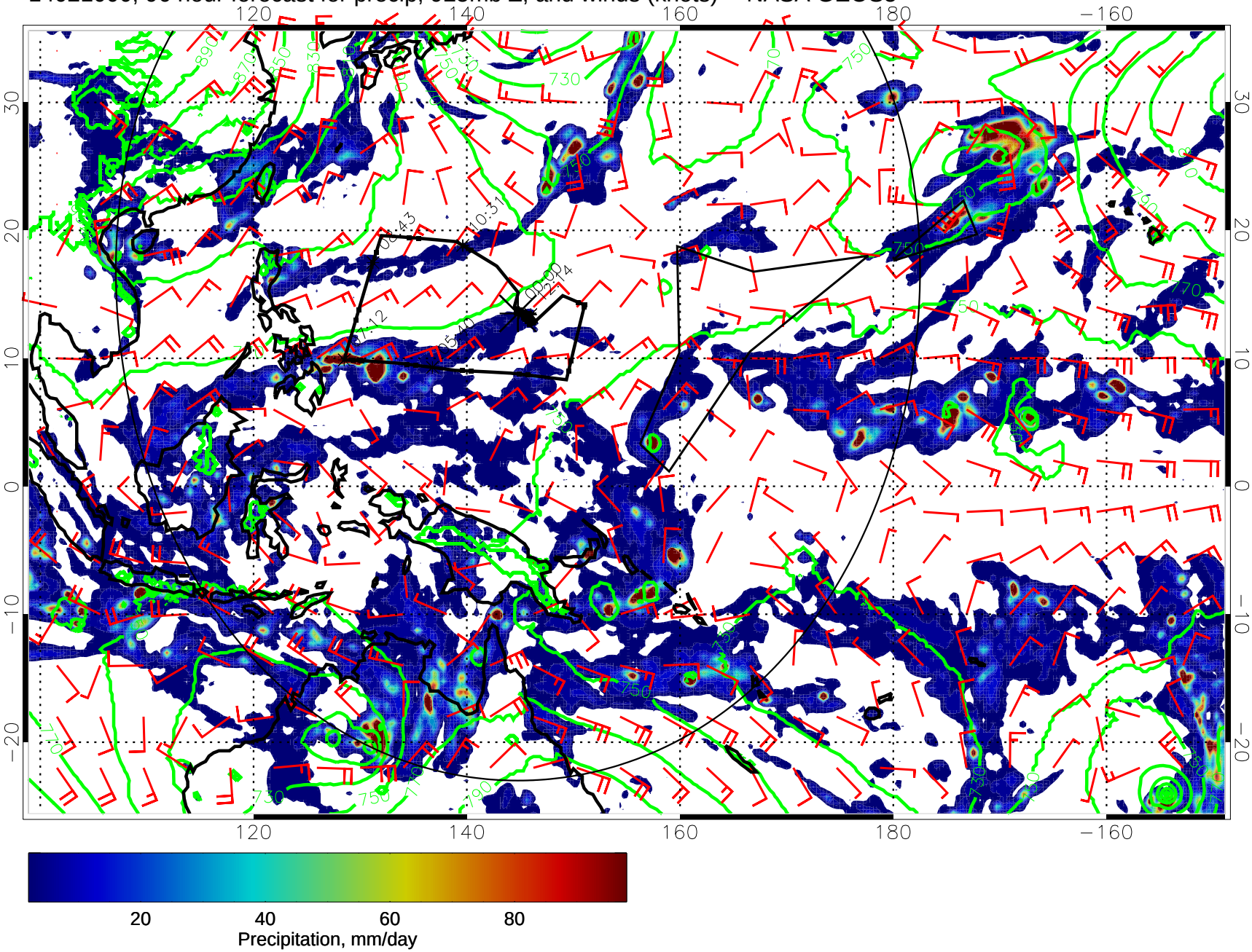

14021006, 102 hour forecast for precip, 925mb Z, and winds (knots) -- NASA GEOS5

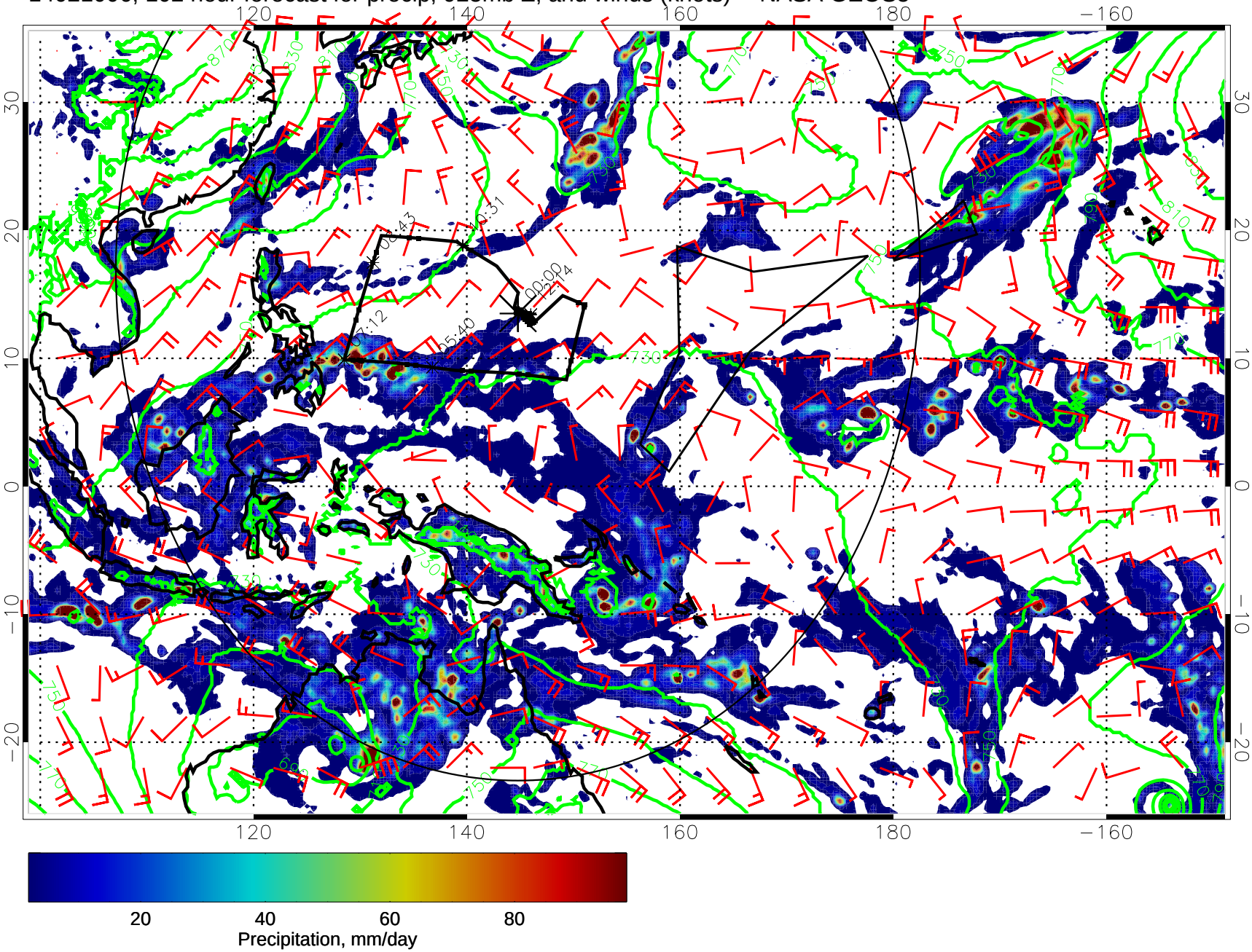

14021012, 108 hour forecast for precip, 925mb Z, and winds (knots) -- NASA GEOS5

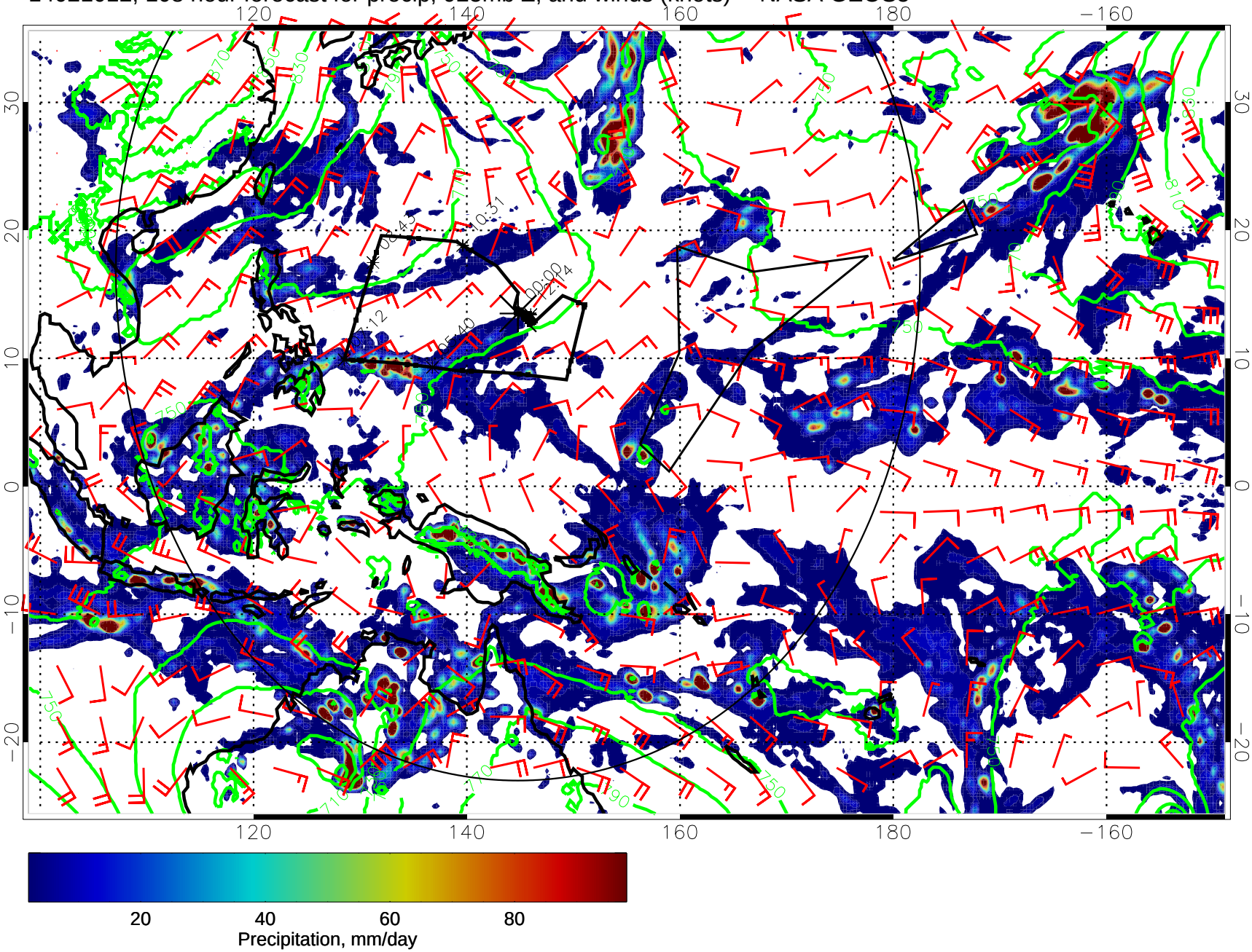

14021018, 114 hour forecast for precip, 925mb Z, and winds (knots) -- NASA GEOS5

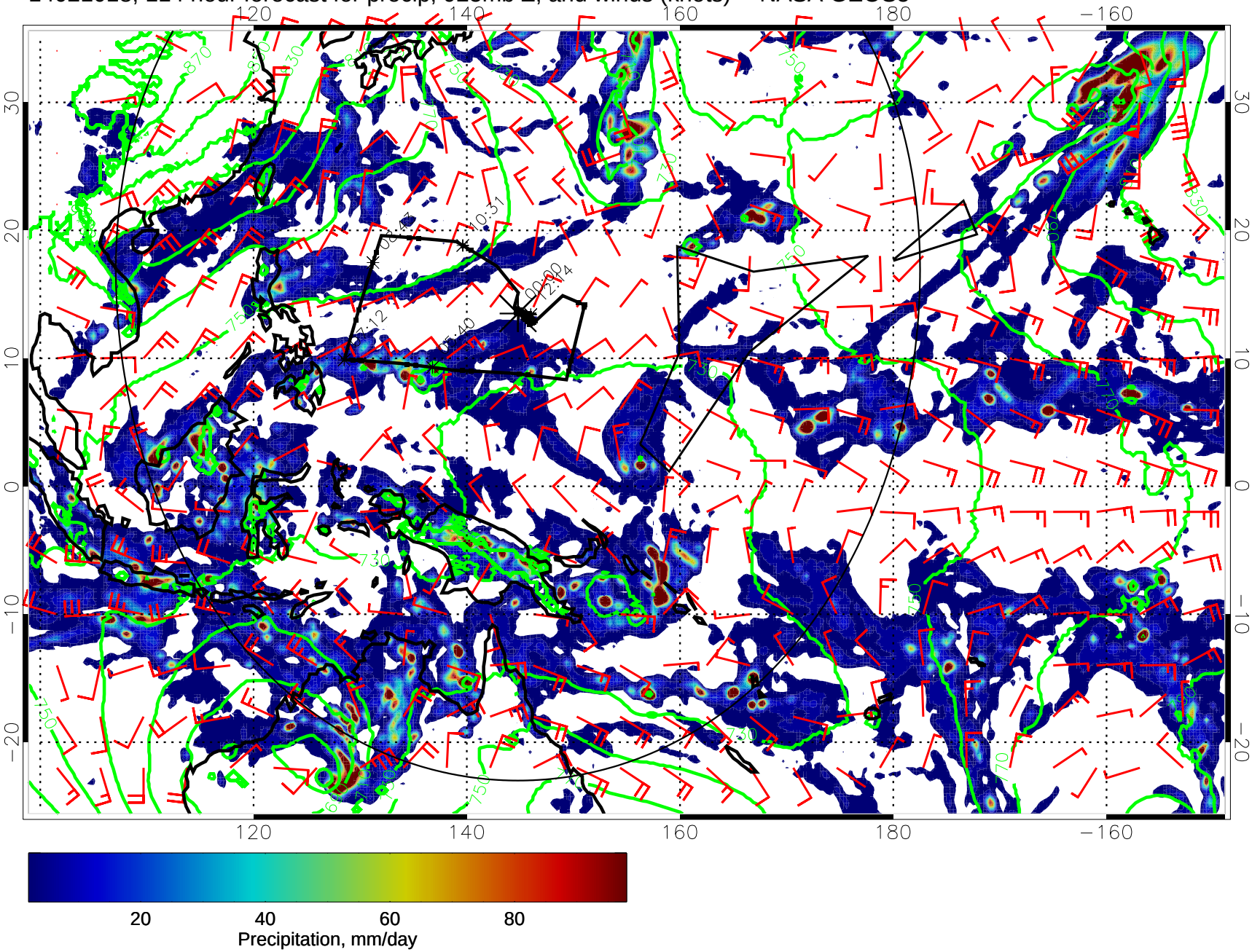
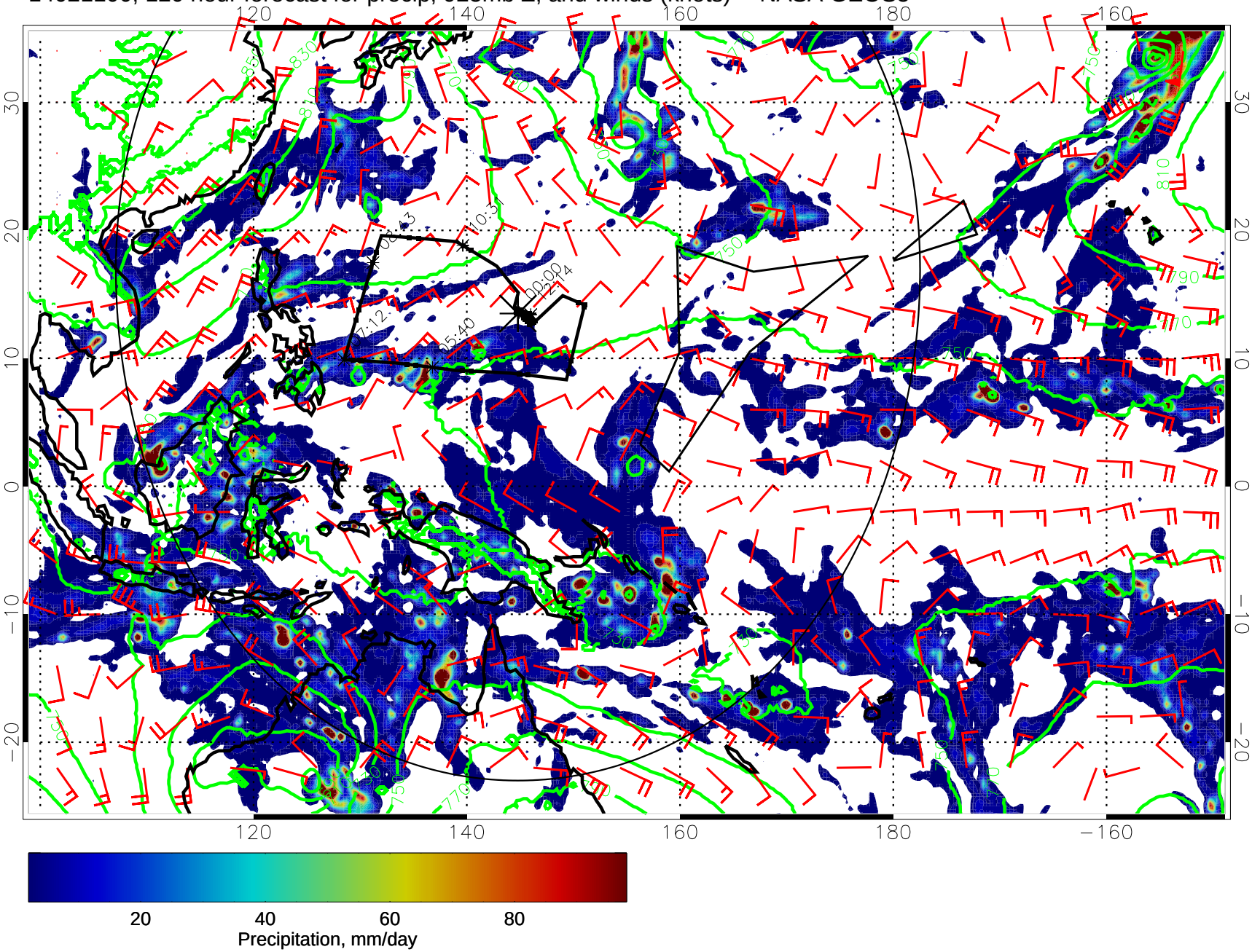
14021100, 120 hour forecast for precip, 925mb Z, and winds (knots) -- NASA GEOS5