14020306, 6 hour forecast for precip, 850 mb Z, and winds (knots) -- NASA GEOS5

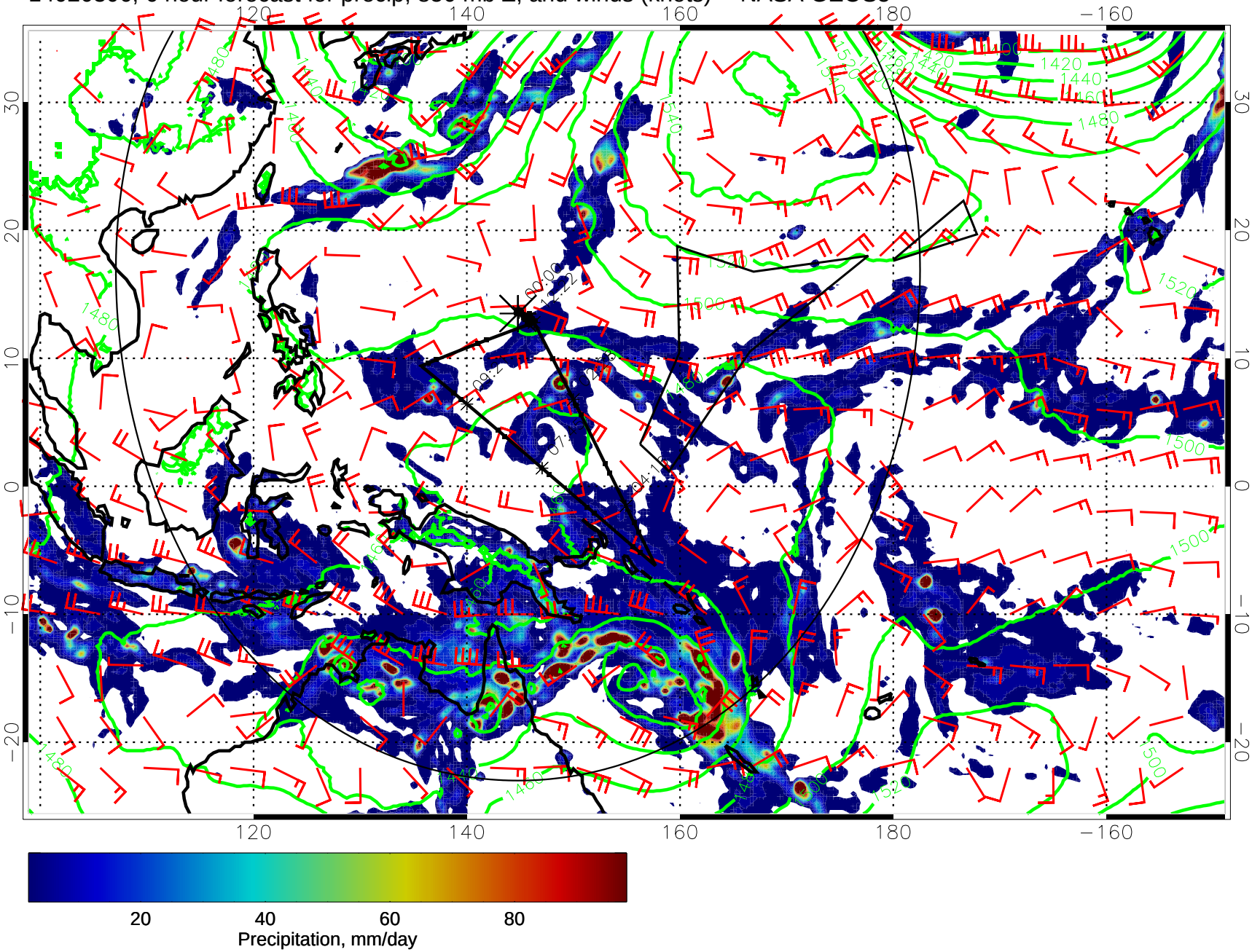

14020312, 12 hour forecast for precip, 850 mb Z, and winds (knots) -- NASA GEOS5

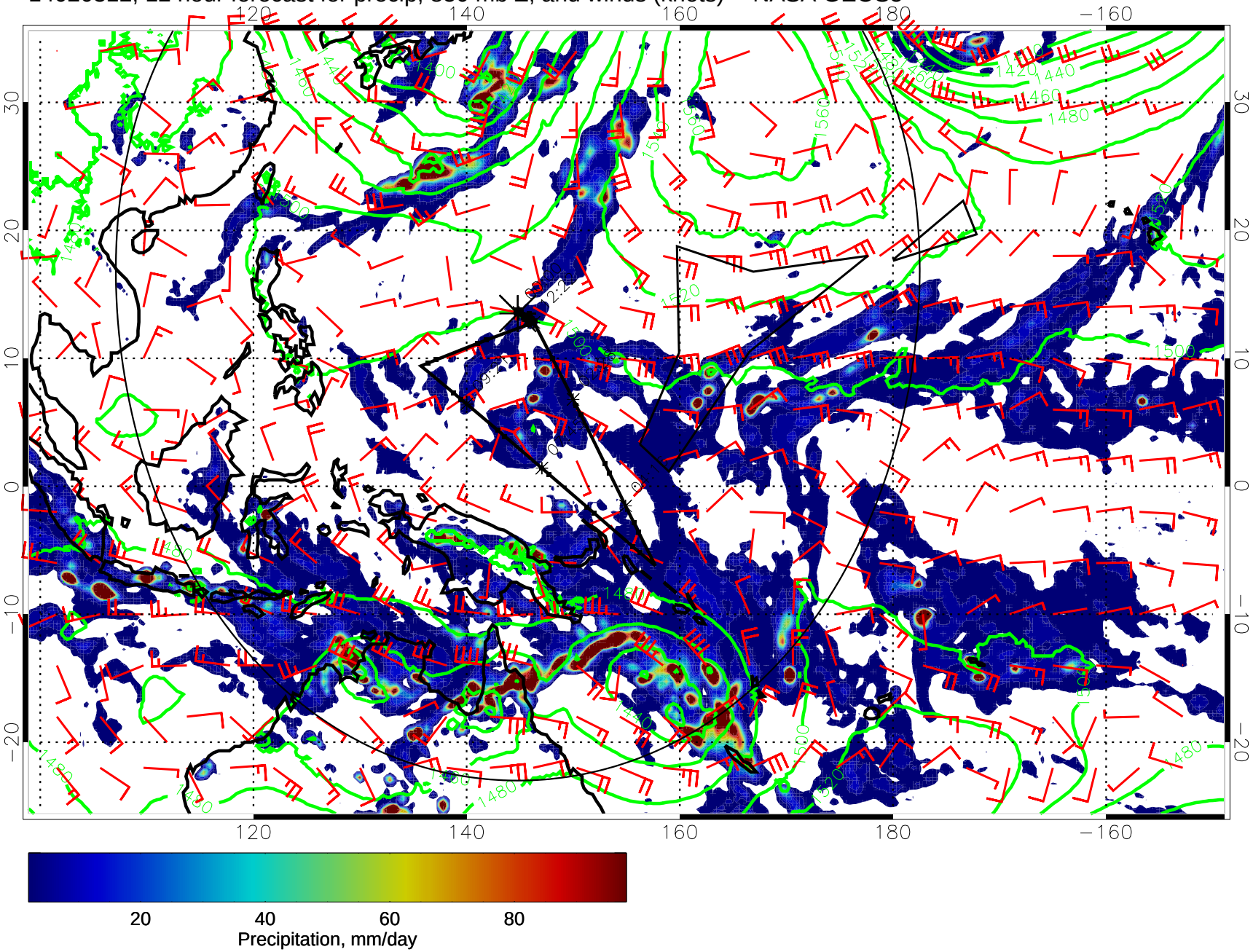

14020318, 18 hour forecast for precip, 850 mb Z, and winds (knots) -- NASA GEOS5

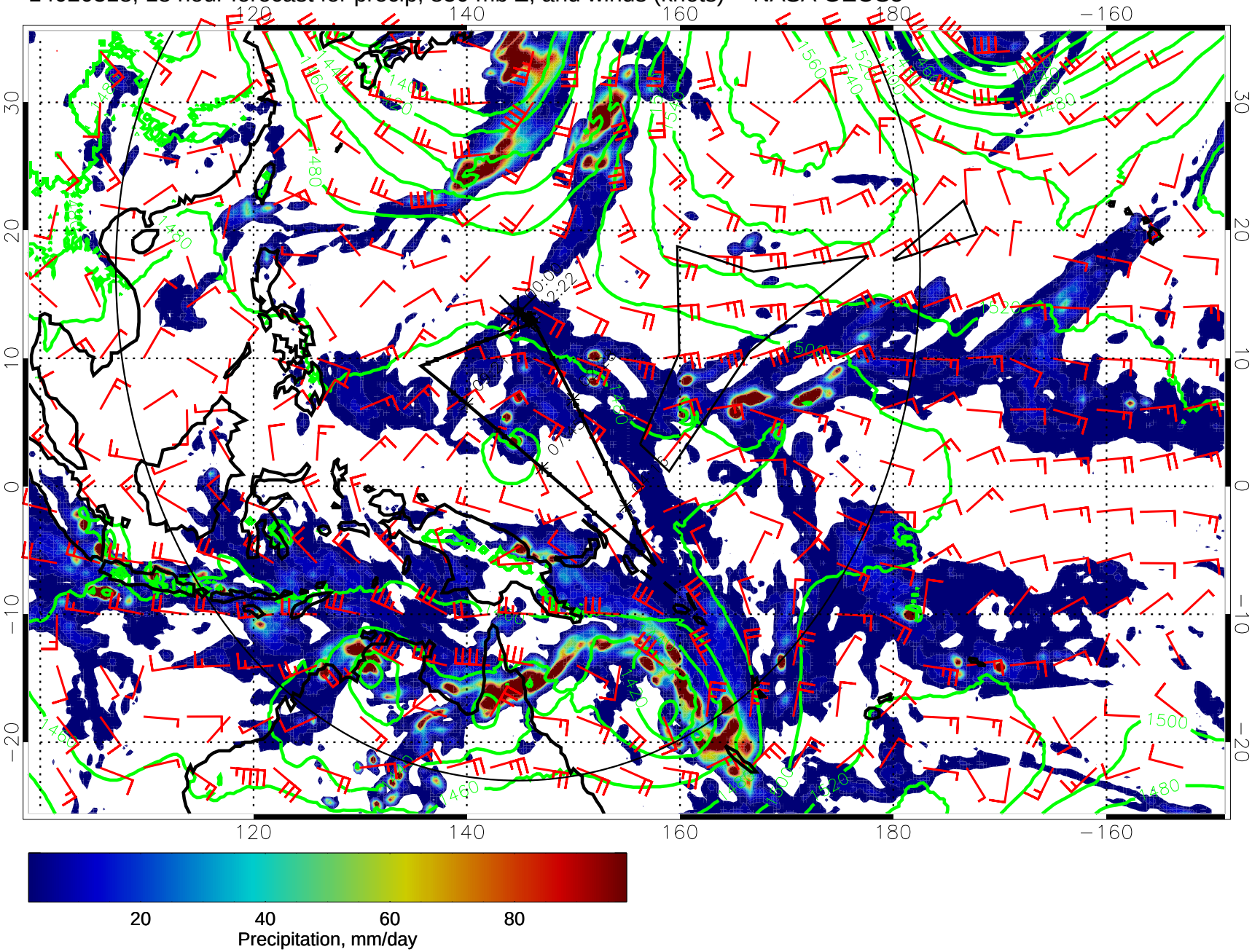

14020400, 24 hour forecast for precip, 850 mb Z, and winds (knots) -- NASA GEOS5

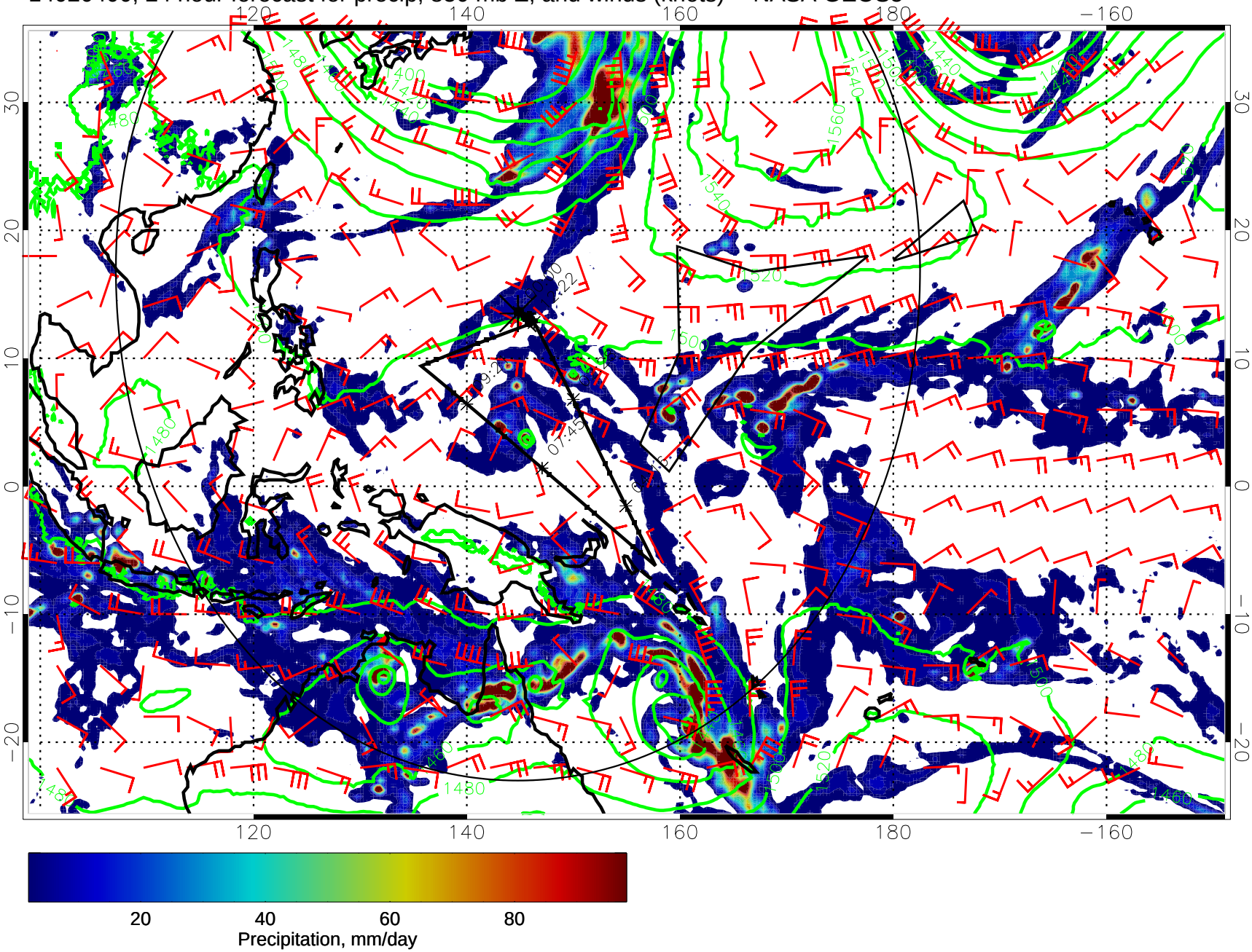

14020406, 30 hour forecast for precip, 850 mb Z, and winds (knots) -- NASA GEOS5

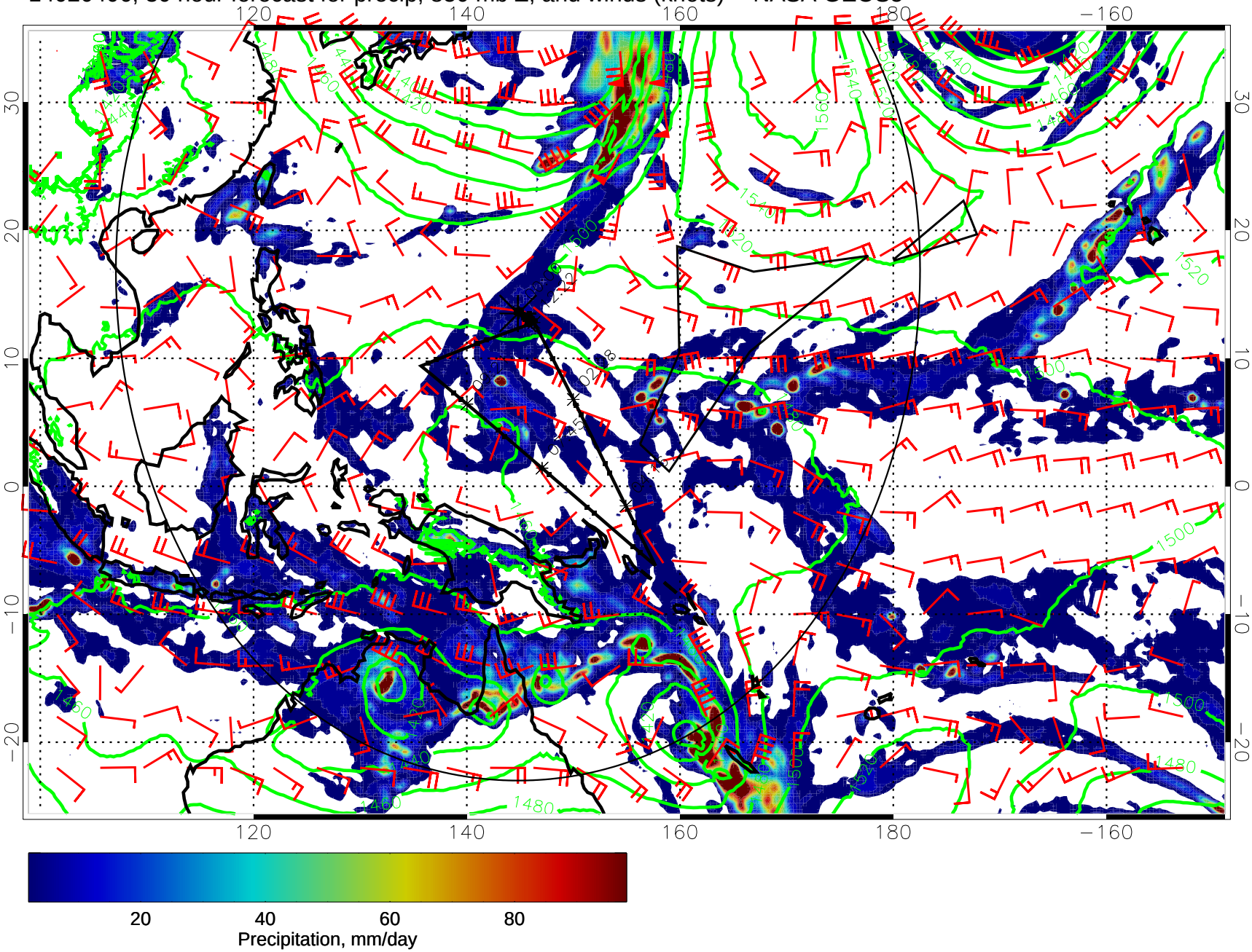

14020412, 36 hour forecast for precip, 850 mb Z, and winds (knots) -- NASA GEOS5

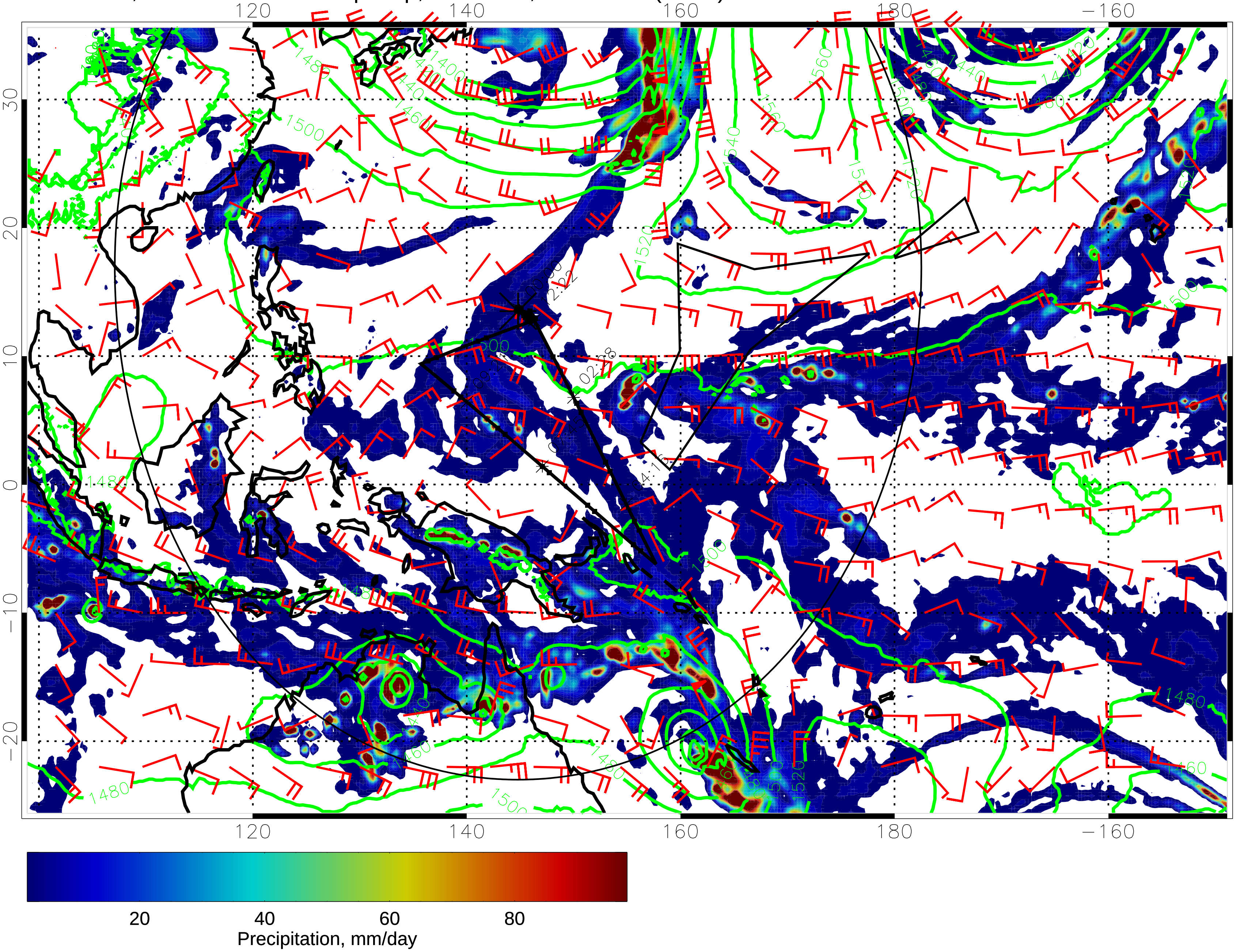

14020418, 42 hour forecast for precip, 850 mb Z, and winds (knots) -- NASA GEOS5

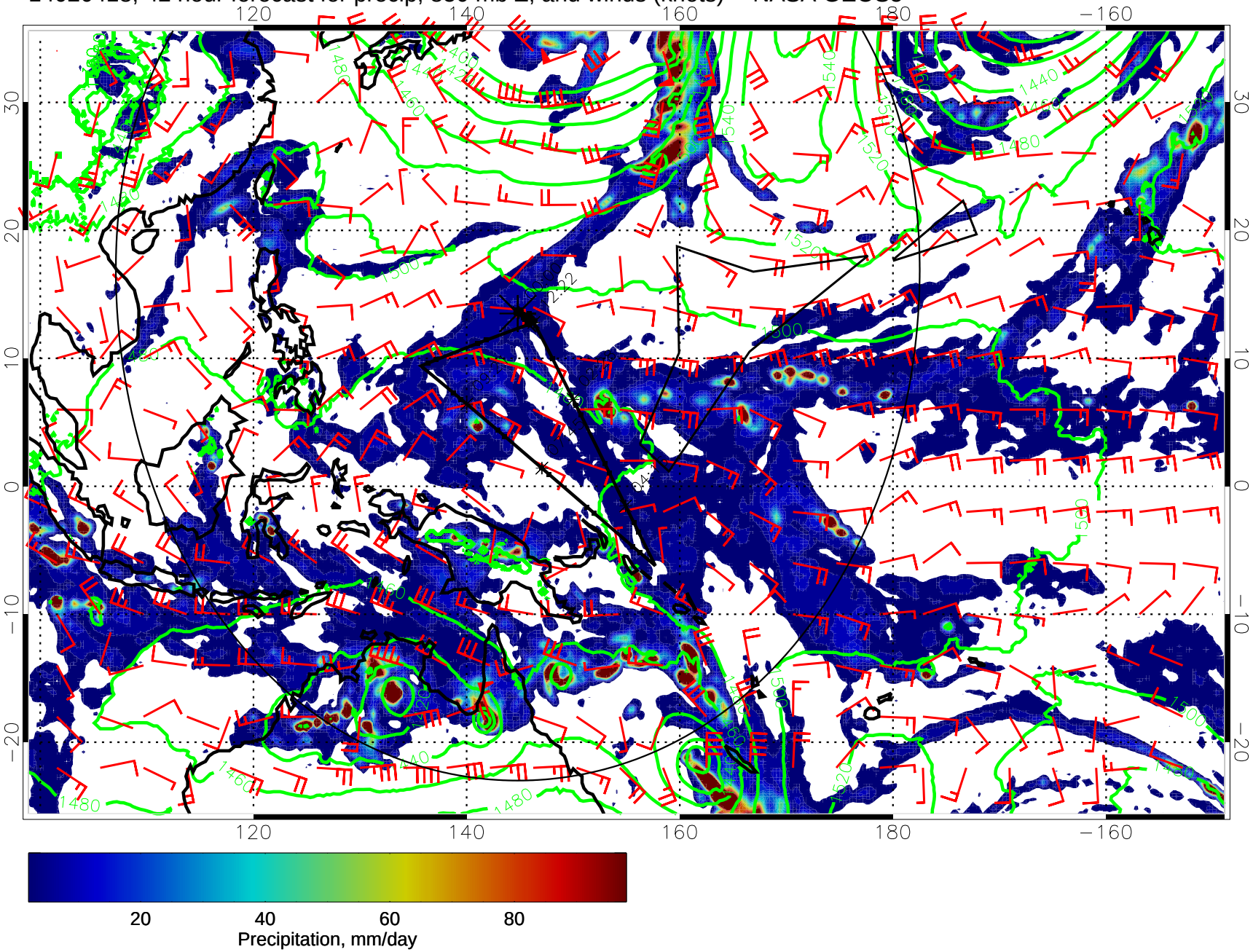

14020500, 48 hour forecast for precip, 850 mb Z, and winds (knots) -- NASA GEOS5

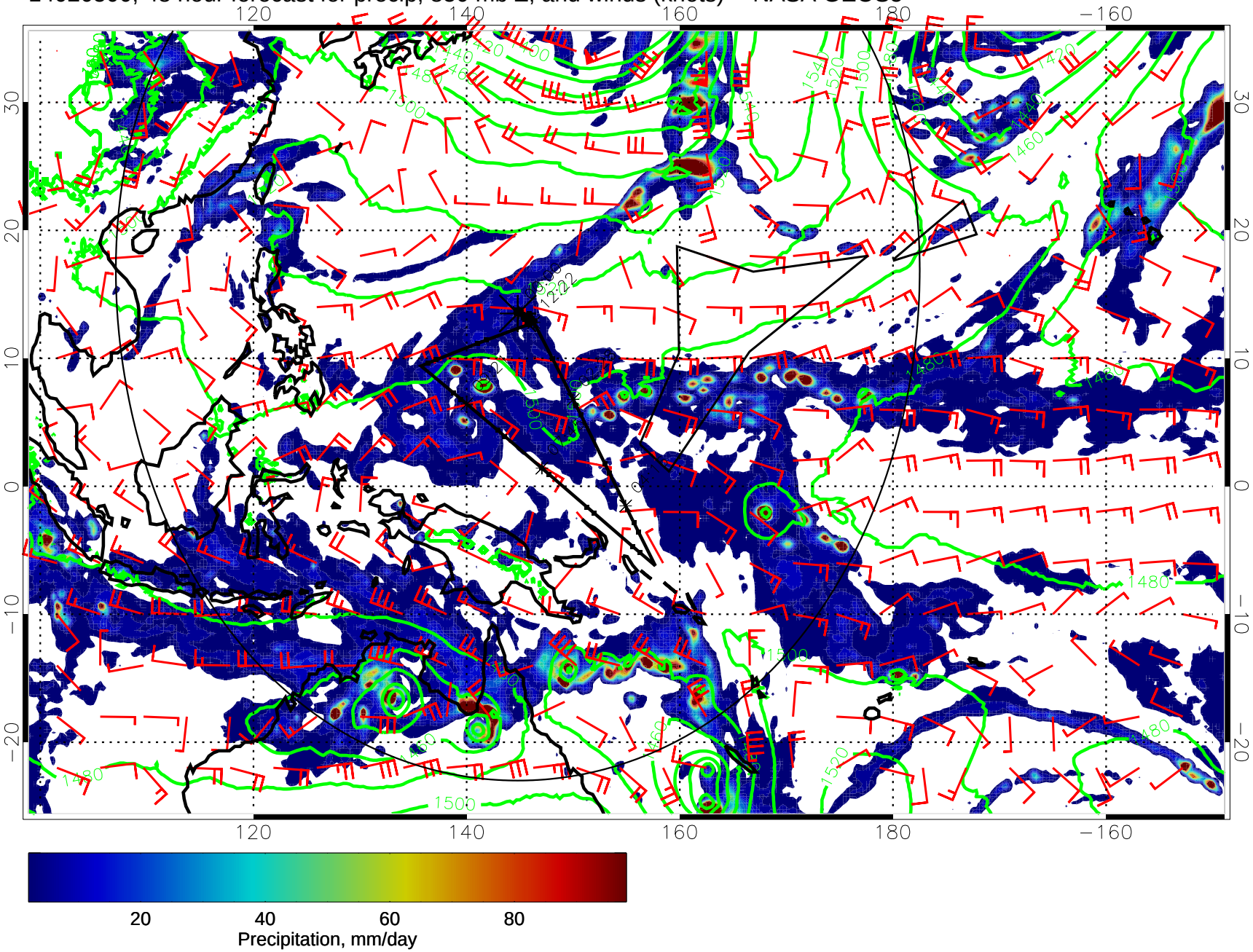

14020506, 54 hour forecast for precip, 850 mb Z, and winds (knots) -- NASA GEOS5

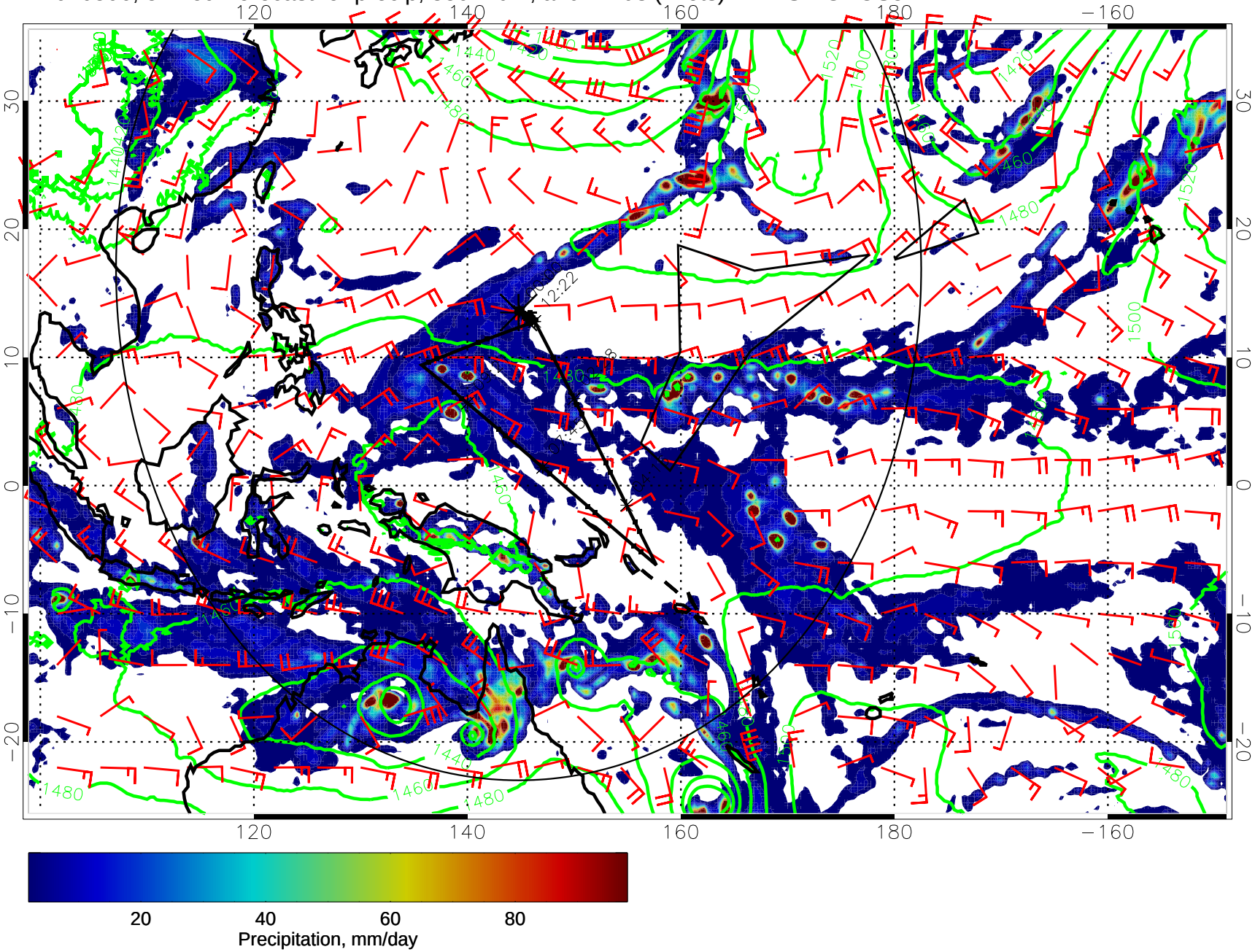

14020512, 60 hour forecast for precip, 850 mb Z, and winds (knots) -- NASA GEOS5

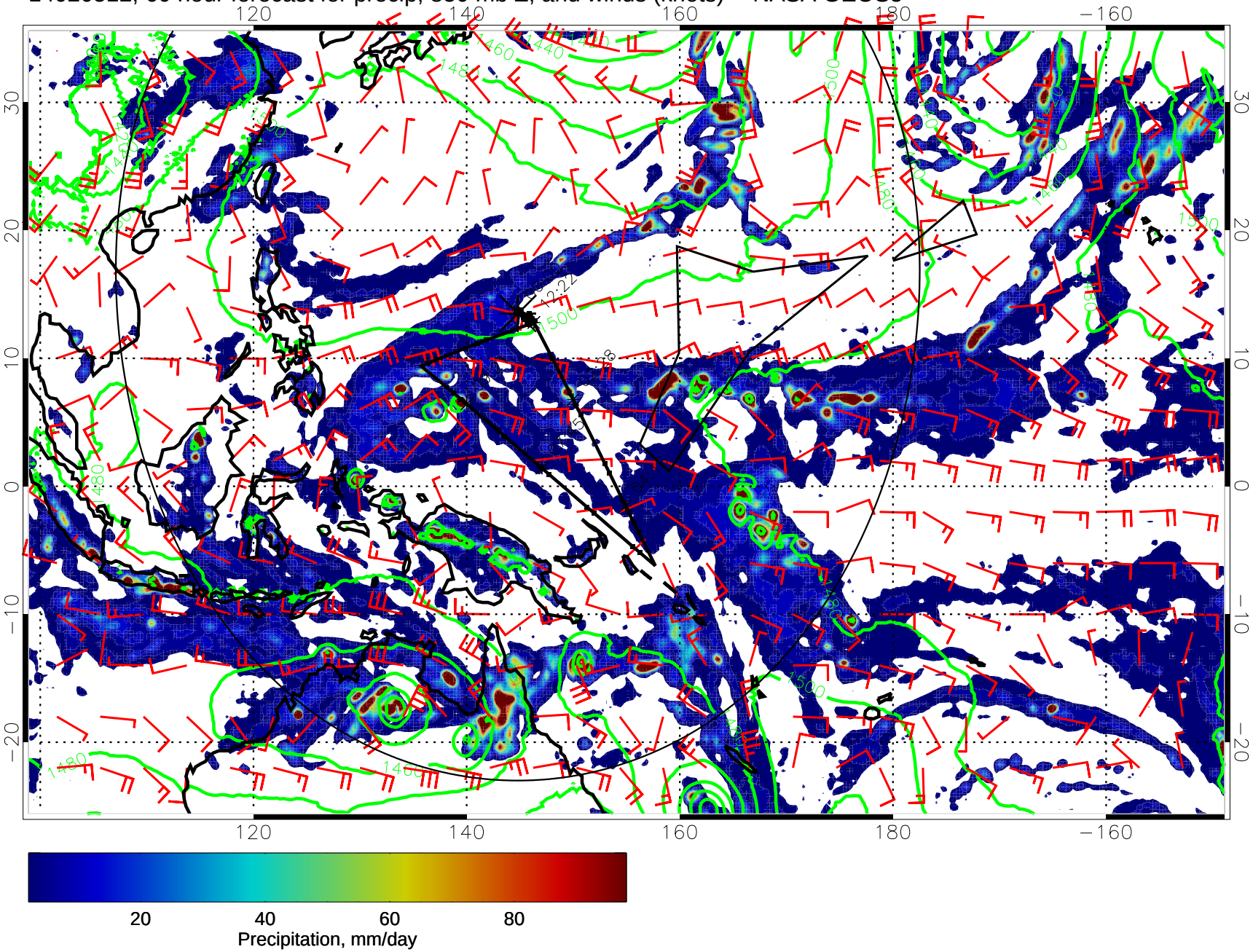

14020518, 66 hour forecast for precip, 850 mb Z, and winds (knots) -- NASA GEOS5

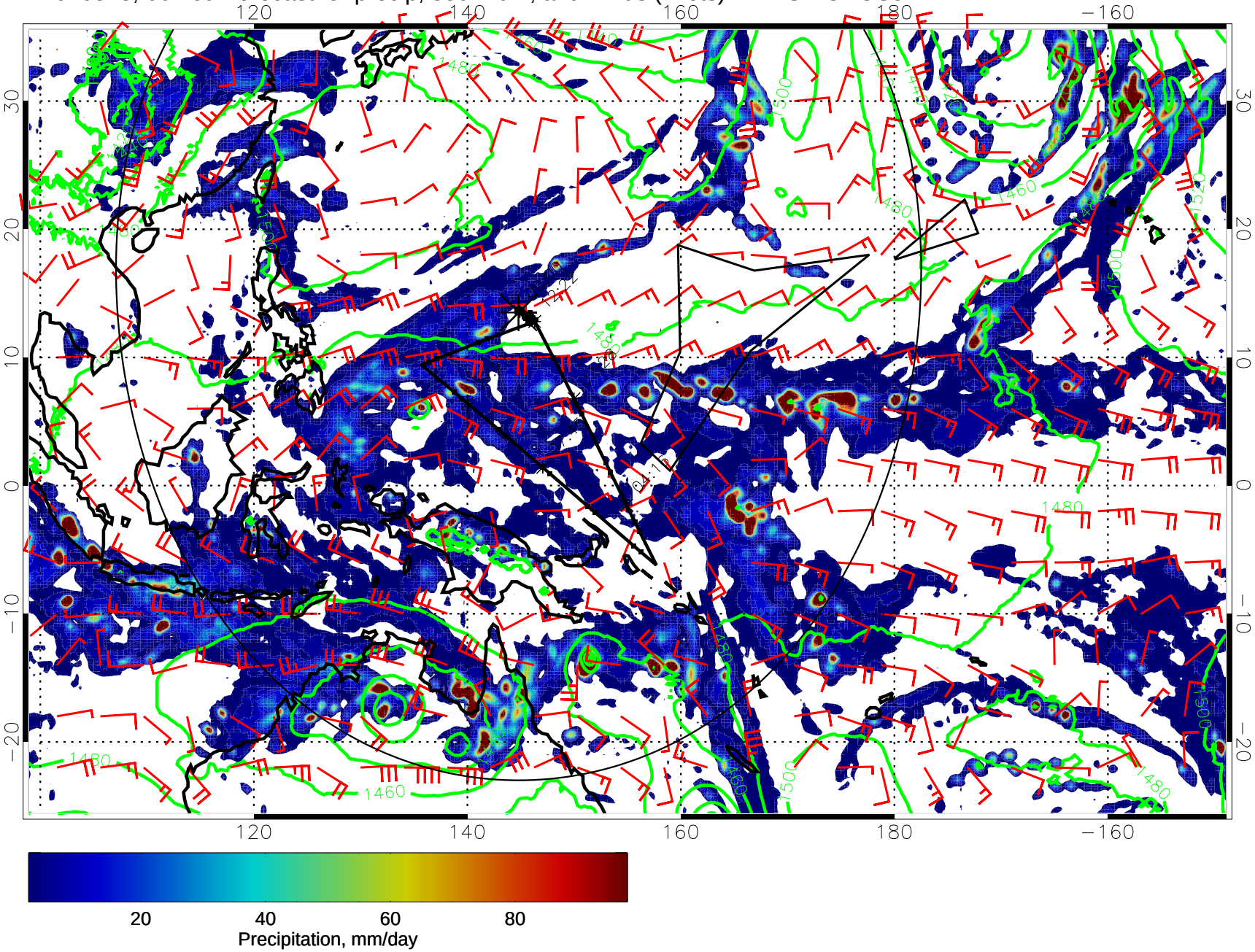

14020600, 72 hour forecast for precip, 850 mb Z, and winds (knots) -- NASA GEOS5

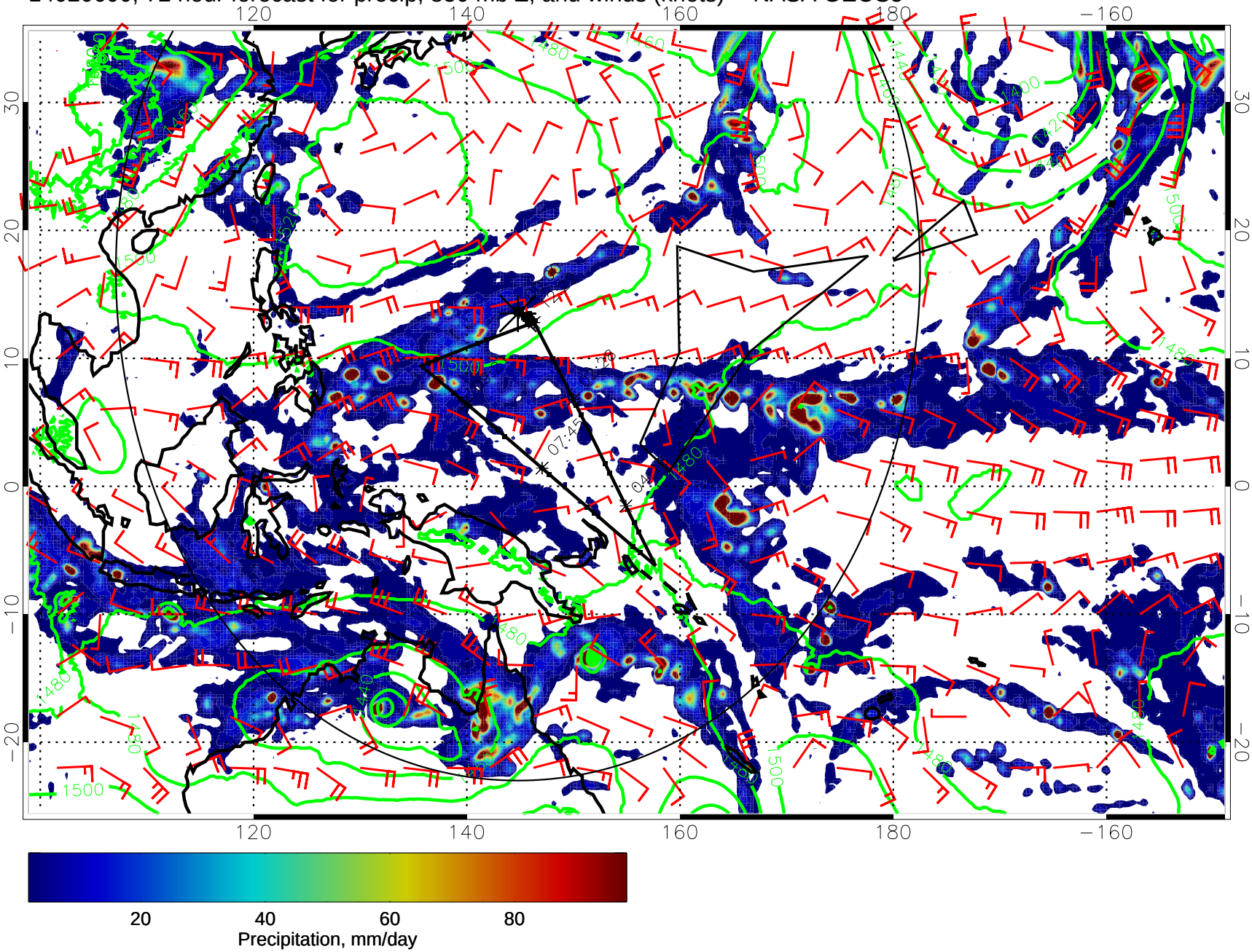

14020606, 78 hour forecast for precip, 850 mb Z, and winds (knots) -- NASA GEOS5

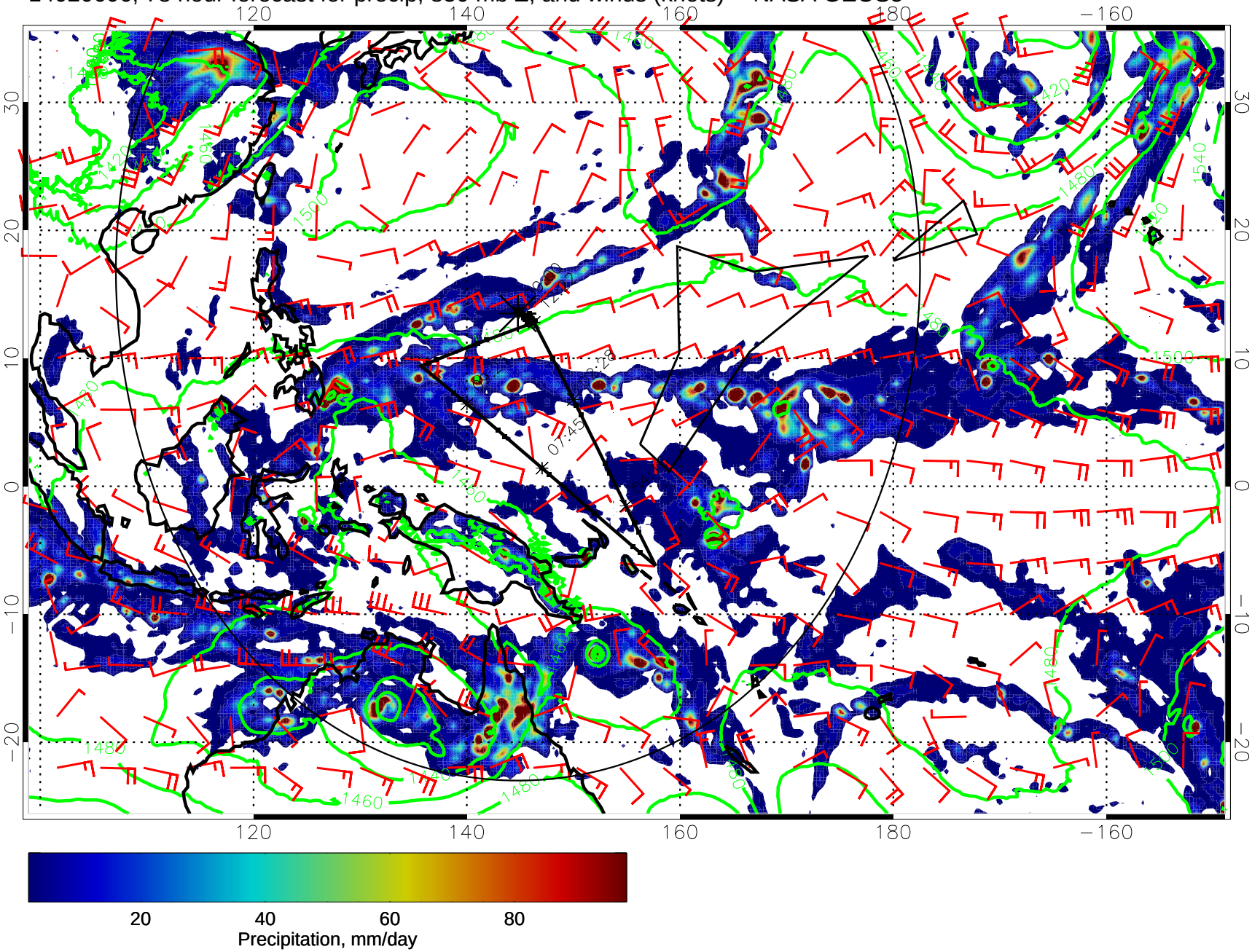

14020612, 84 hour forecast for precip, 850 mb Z, and winds (knots) -- NASA GEOS5

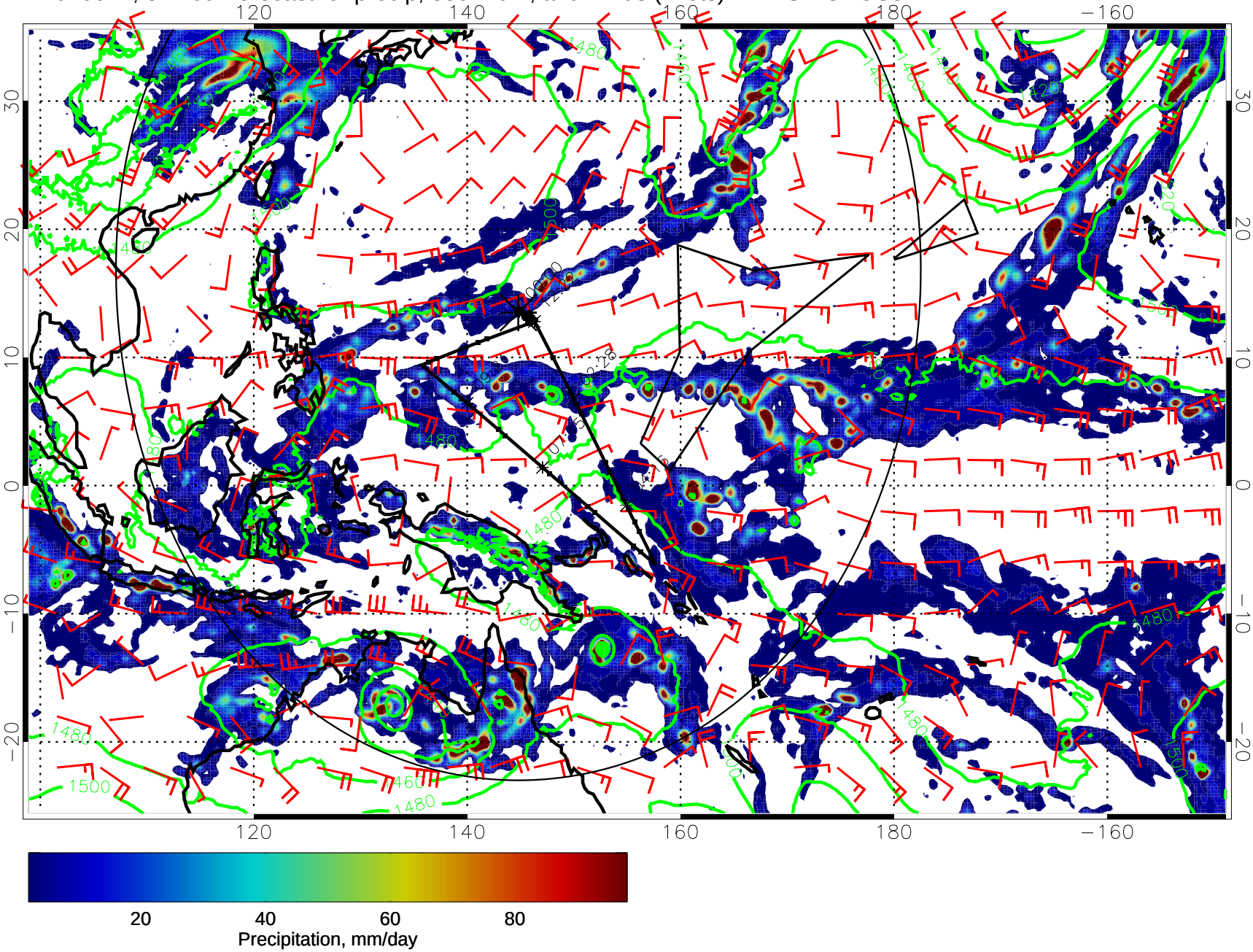

14020618, 90 hour forecast for precip, 850 mb Z, and winds (knots) -- NASA GEOS5

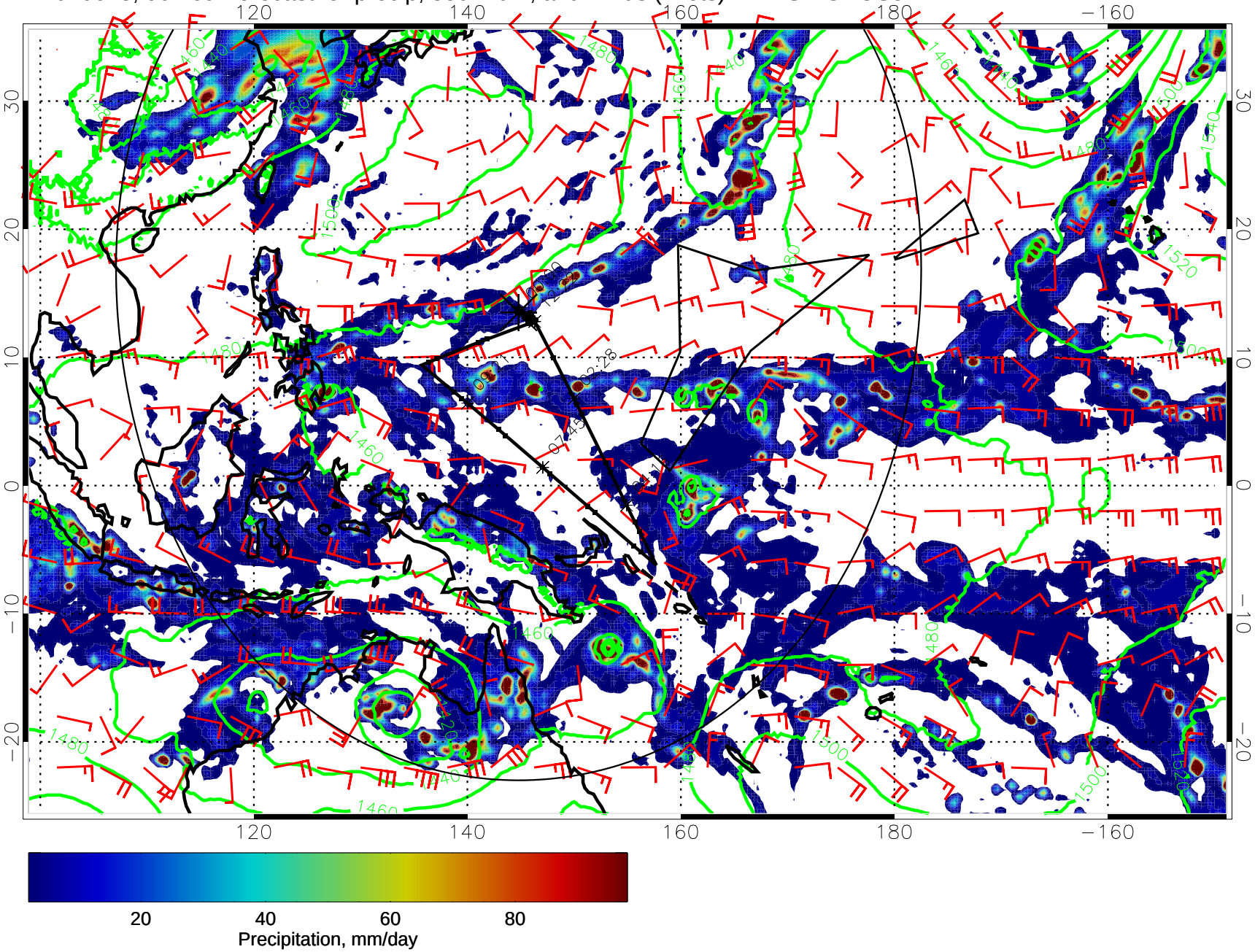

14020700, 96 hour forecast for precip, 850 mb Z, and winds (knots) -- NASA GEOS5

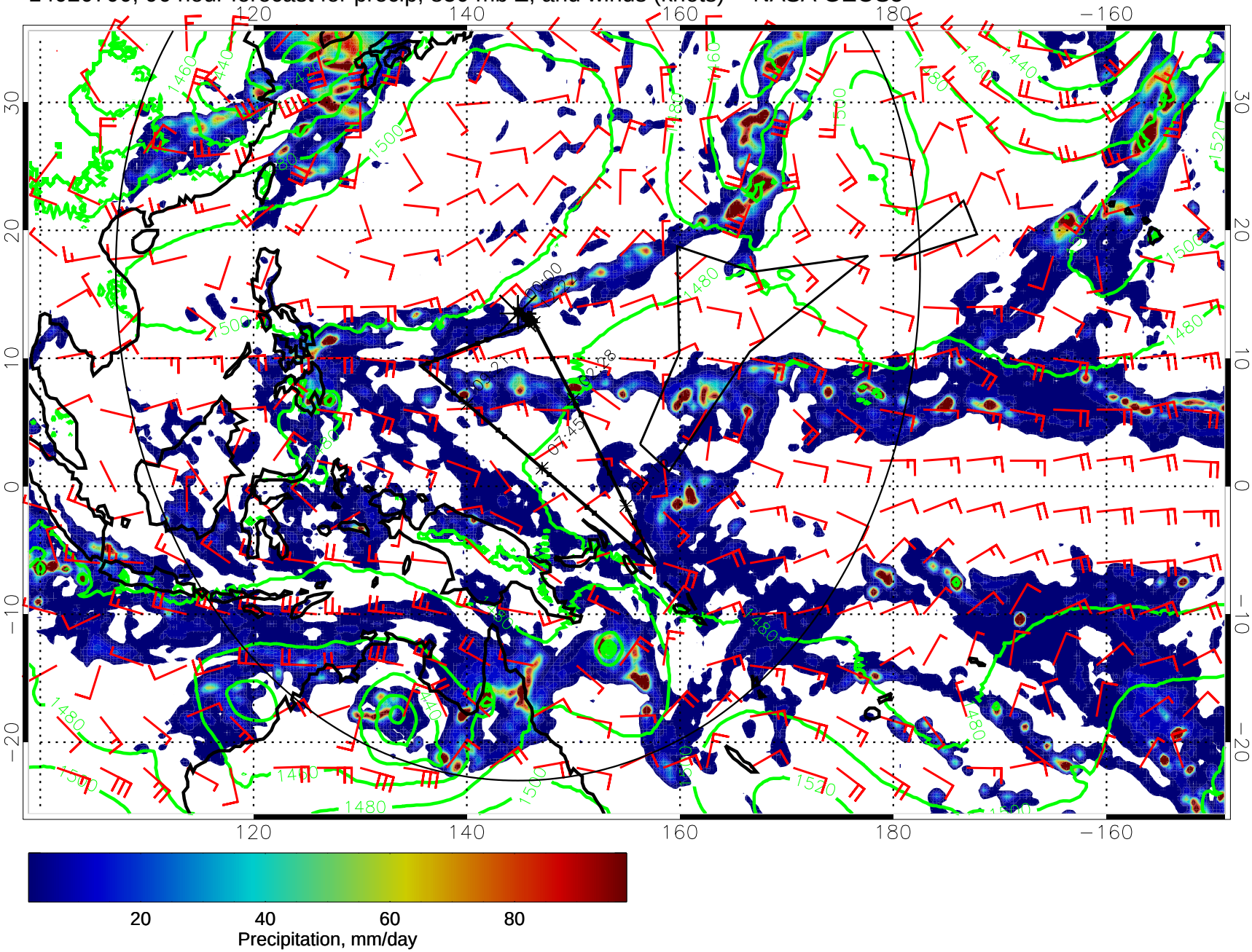

14020706, 102 hour forecast for precip, 850 mb Z, and winds (knots) -- NASA GEOS5

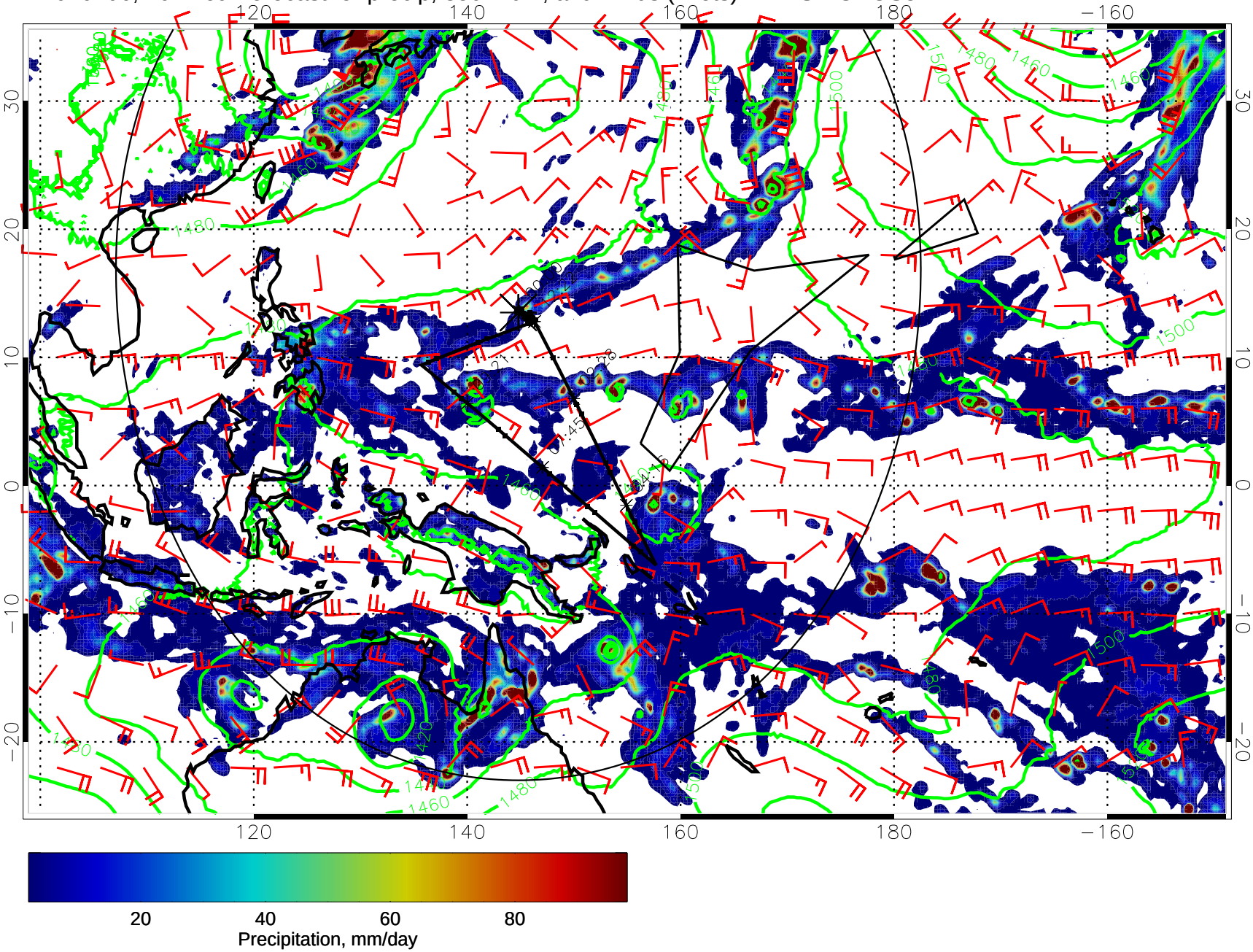

14020712, 108 hour forecast for precip, 850 mb Z, and winds (knots) -- NASA GEOS5

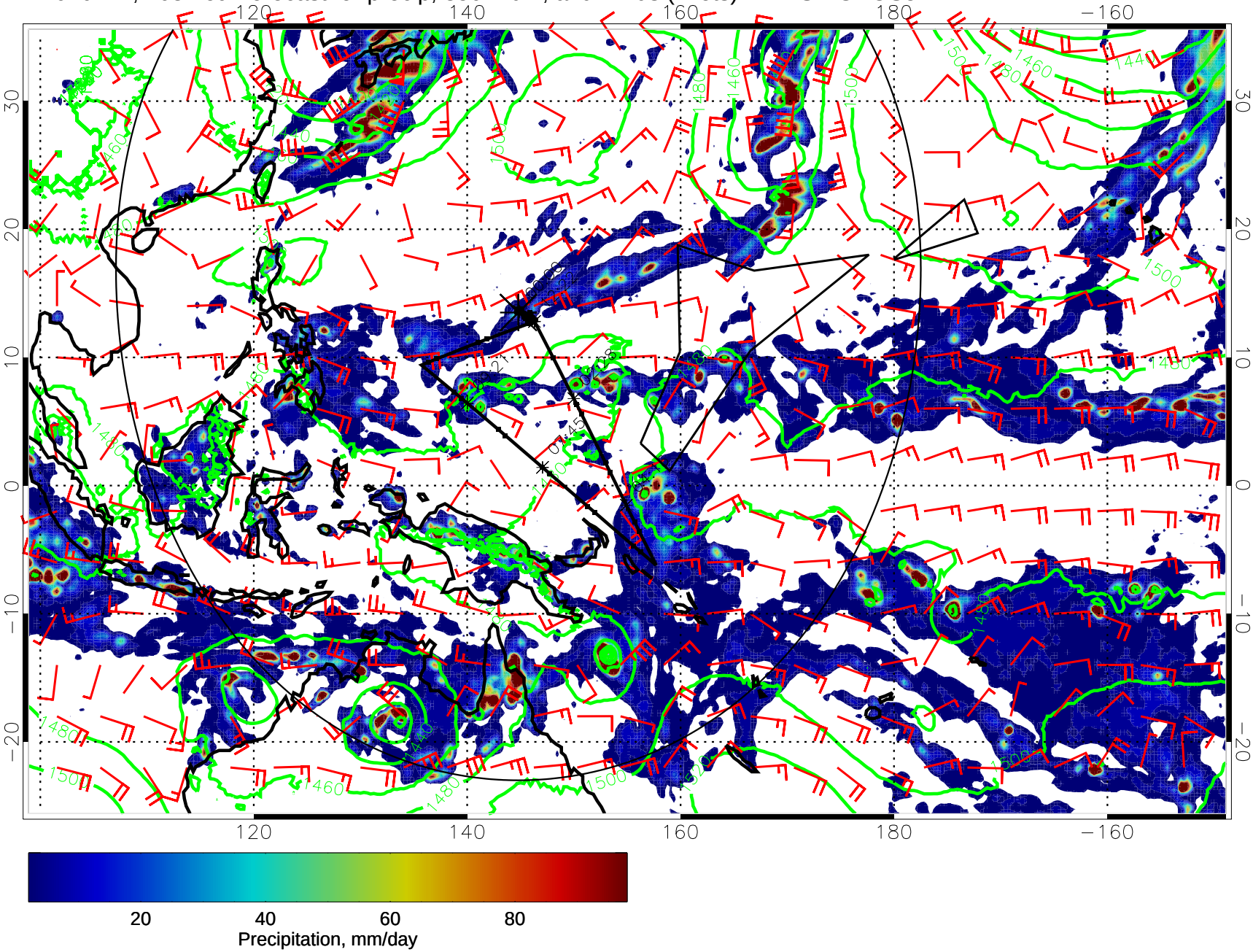

20 40 60 80

Precipitation, mm/day

14020718, 114 hour forecast for precip, 850 mb Z, and winds (knots) -- NASA GEOS5

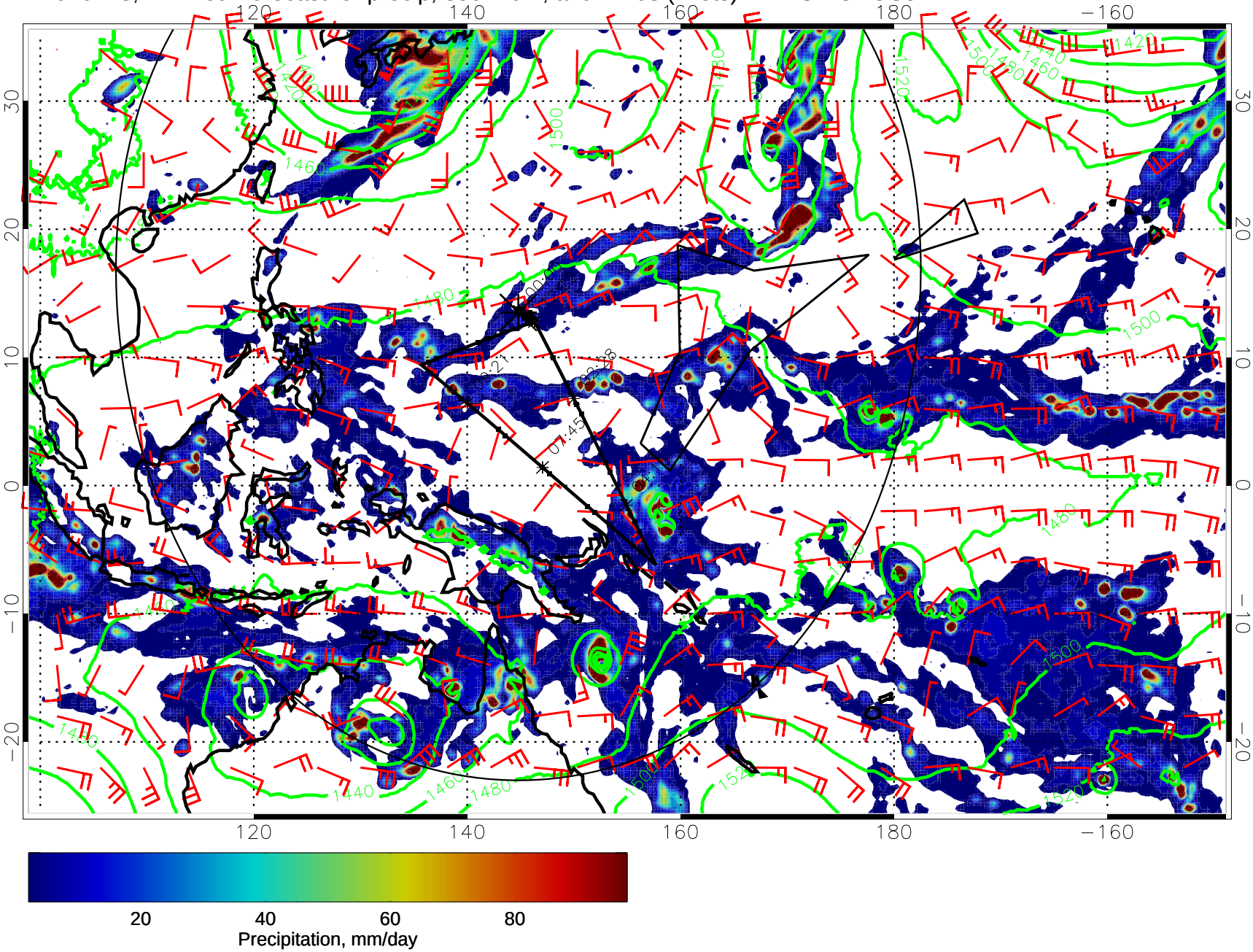
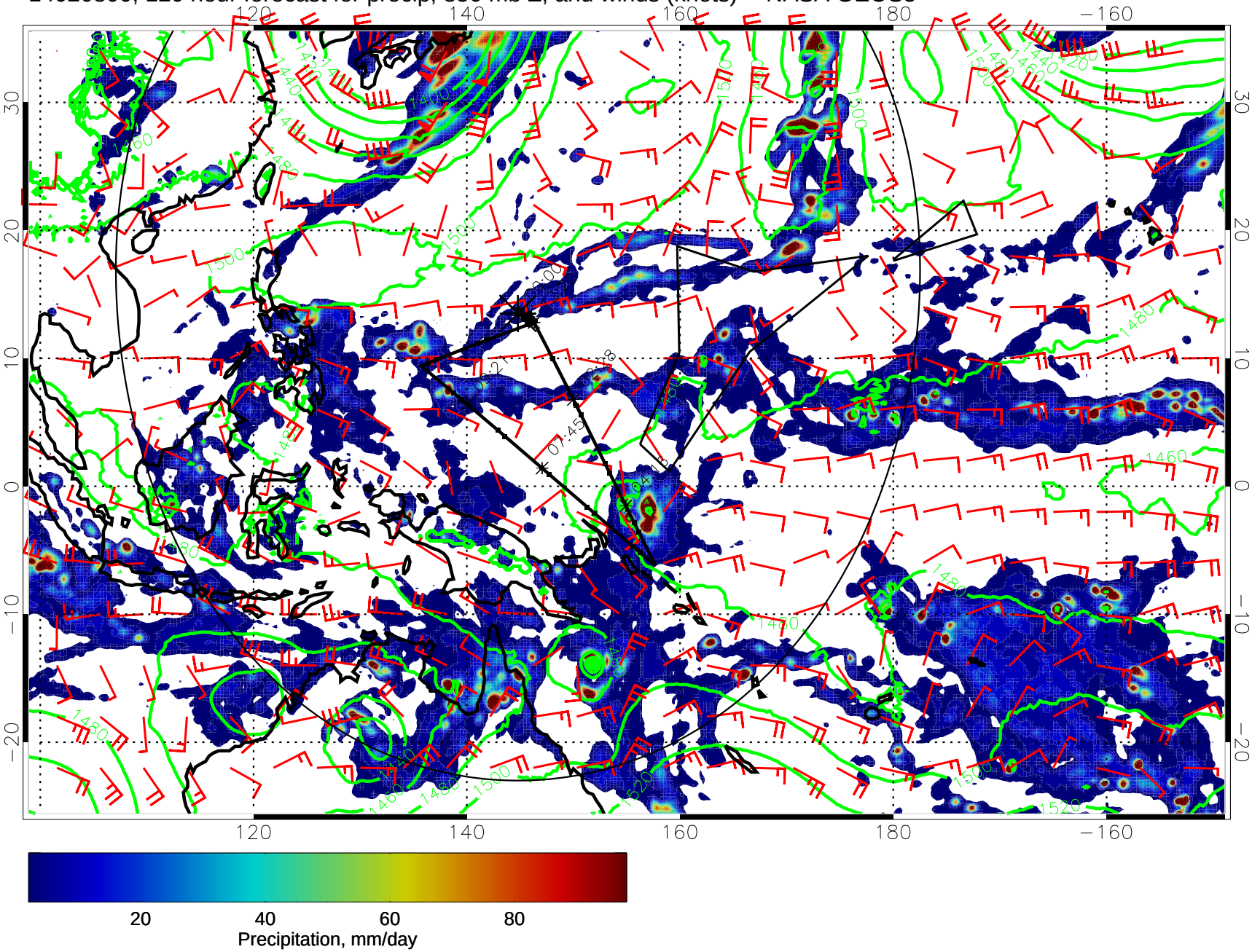
14020800, 120 hour forecast for precip, 850 mb Z, and winds (knots) -- NASA GEOS5