14020206, 6 hour forecast for precip, 925mb Z, and winds (knots) -- NASA GEOS5

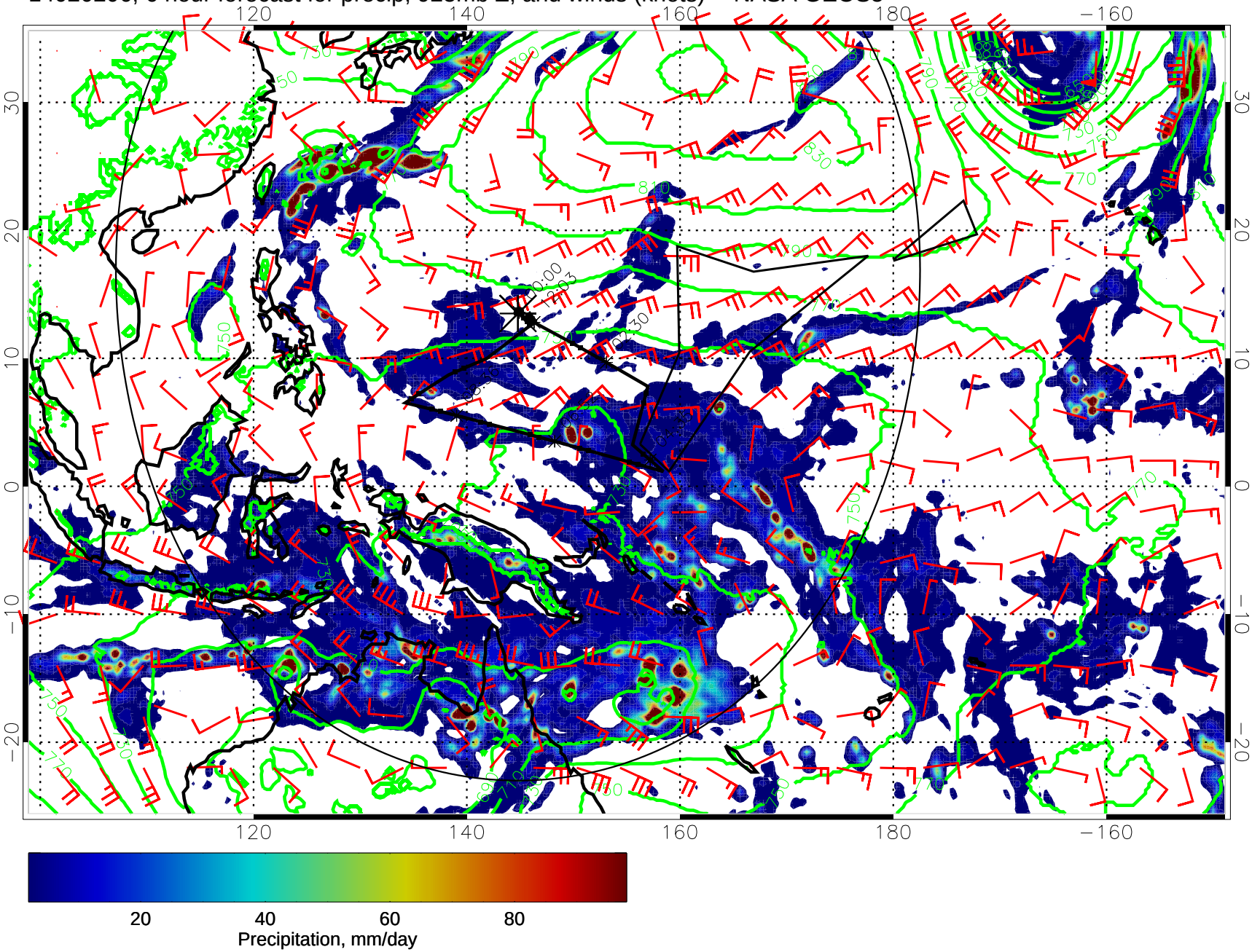

14020212, 12 hour forecast for precip, 925mb Z, and winds (knots) -- NASA GEOS5

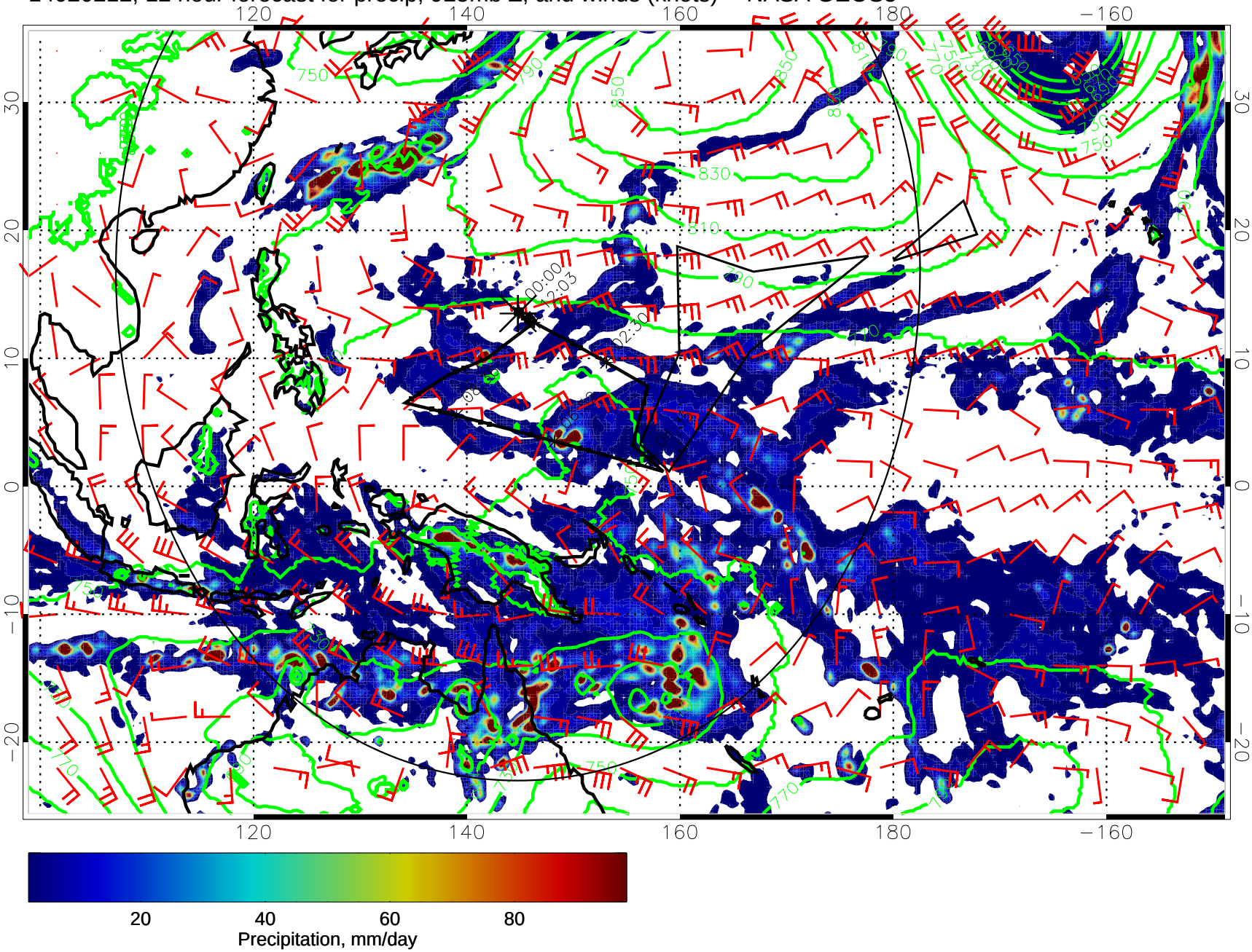

14020218, 18 hour forecast for precip, 925mb Z, and winds (knots) -- NASA GEOS5

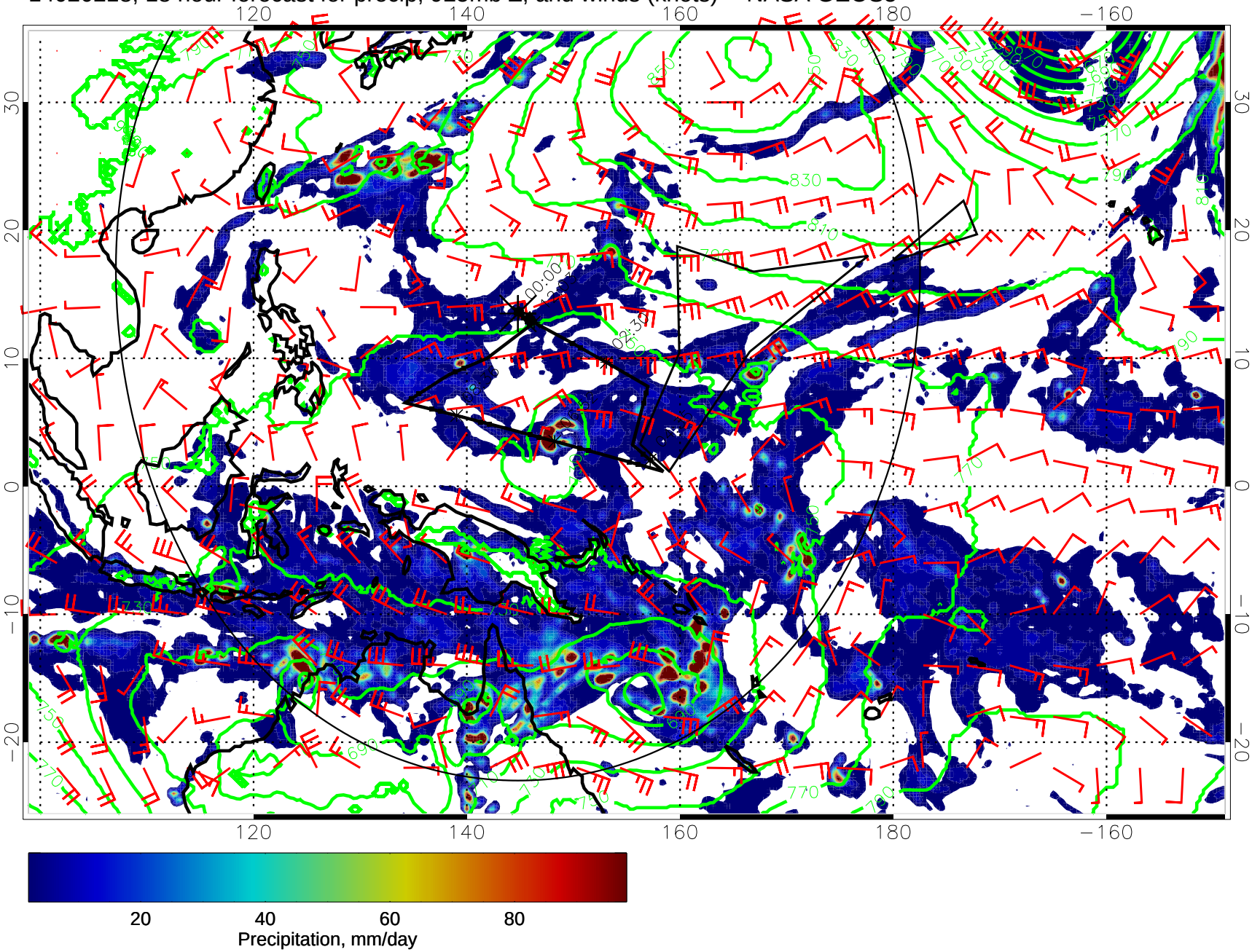

14020300, 24 hour forecast for precip, 925mb Z, and winds (knots) -- NASA GEOS5

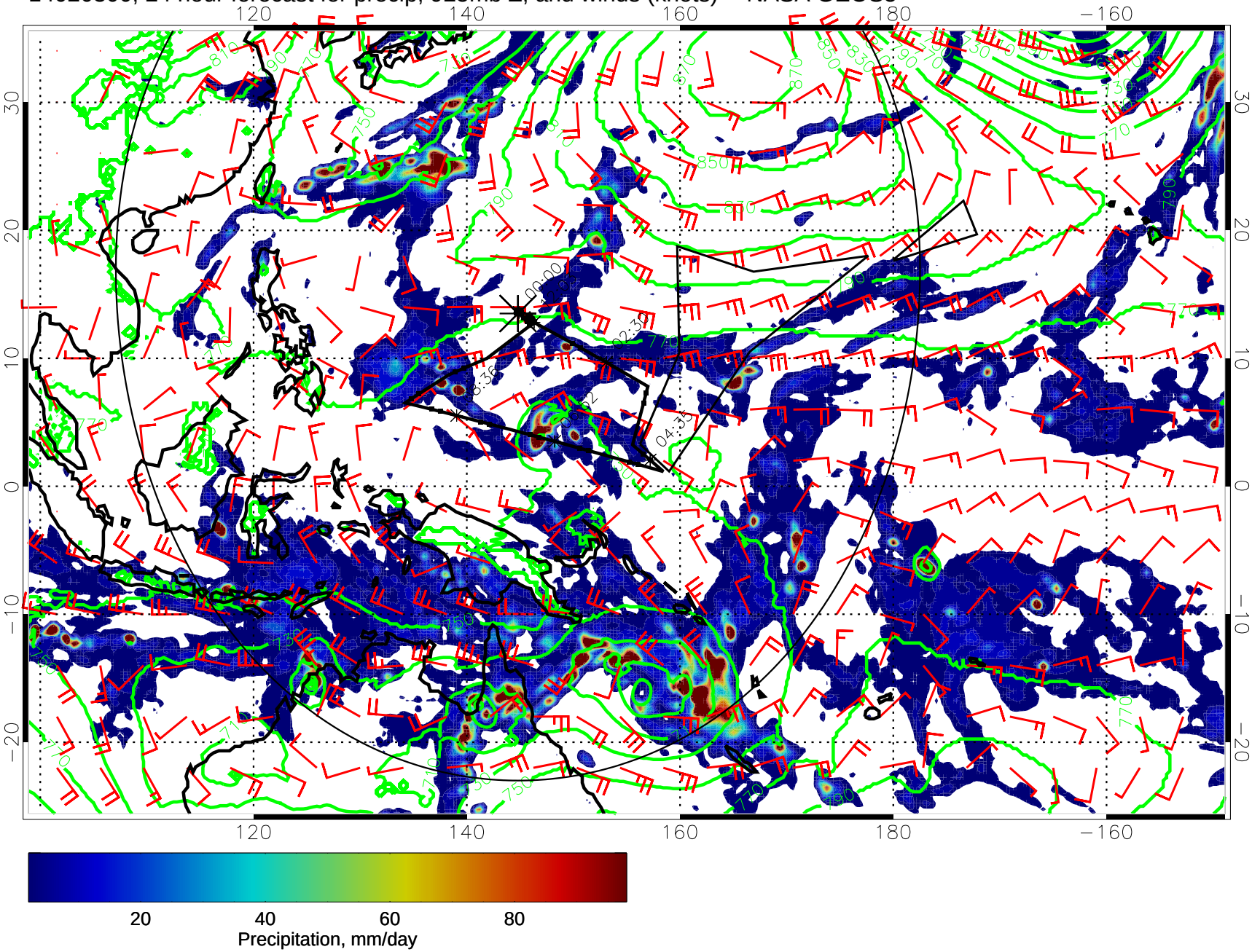

14020306, 30 hour forecast for precip, 925mb Z, and winds (knots) -- NASA GEOS5

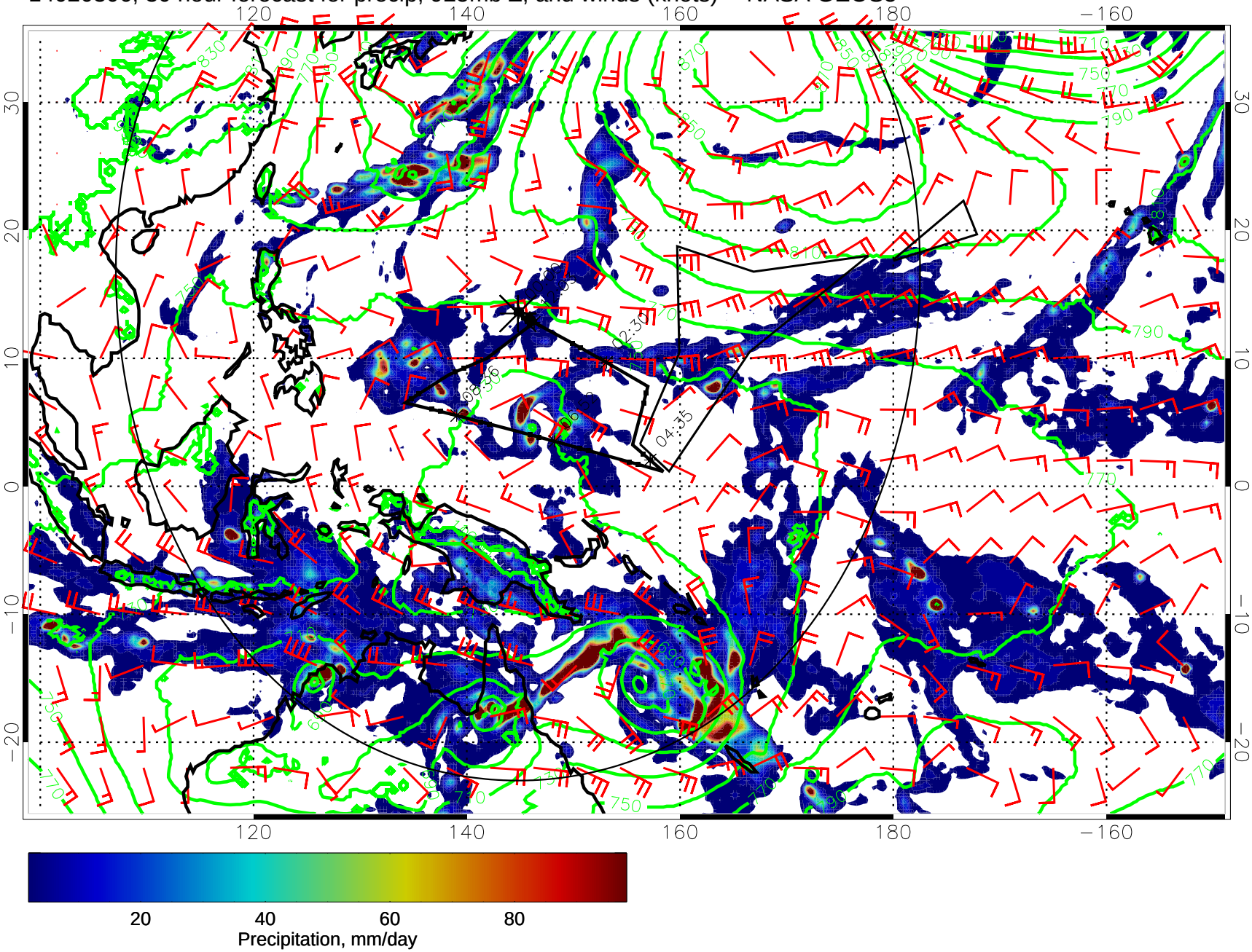

14020312, 36 hour forecast for precip, 925mb Z, and winds (knots) -- NASA GEOS5

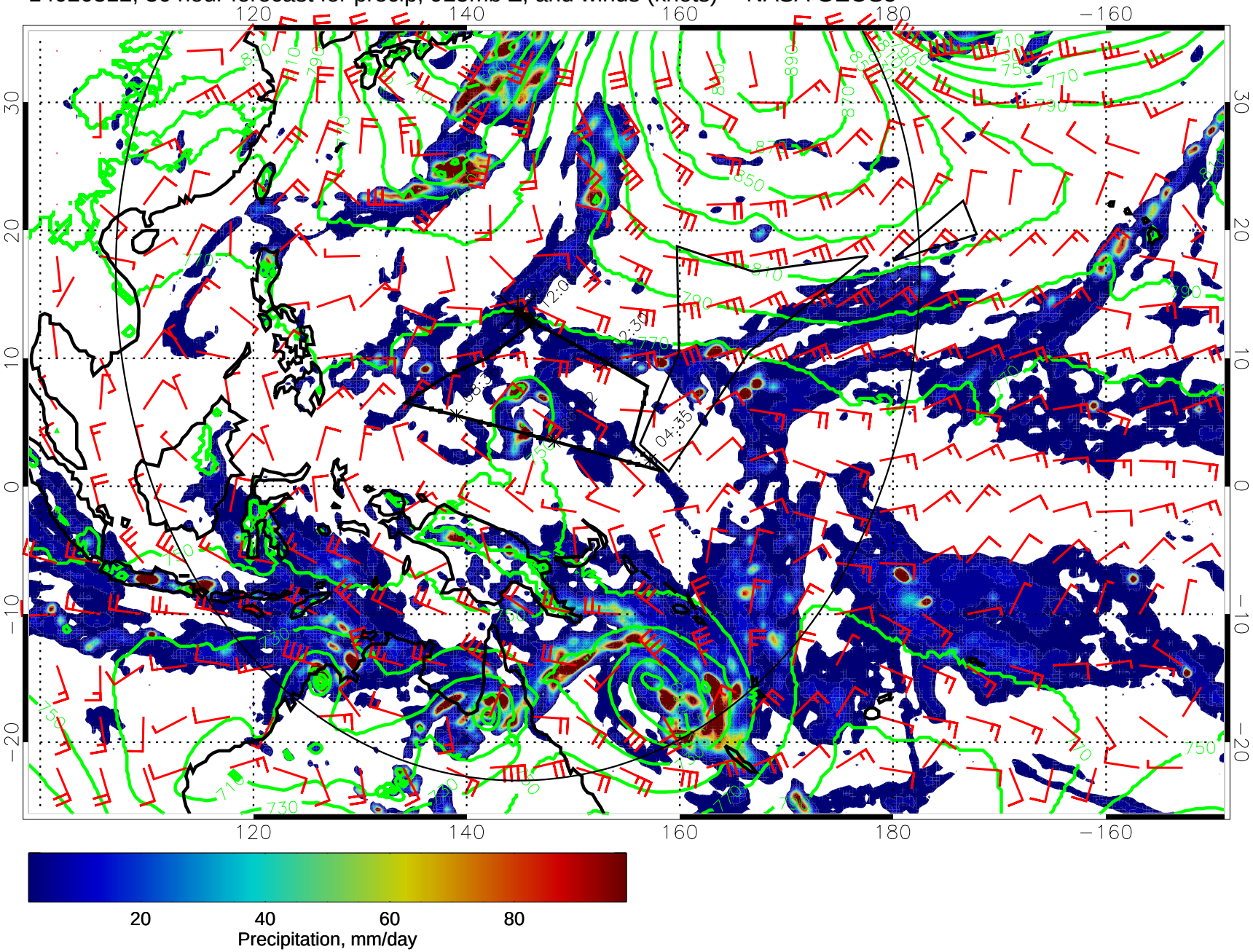

14020318, 42 hour forecast for precip, 925mb Z, and winds (knots) -- NASA GEOS5

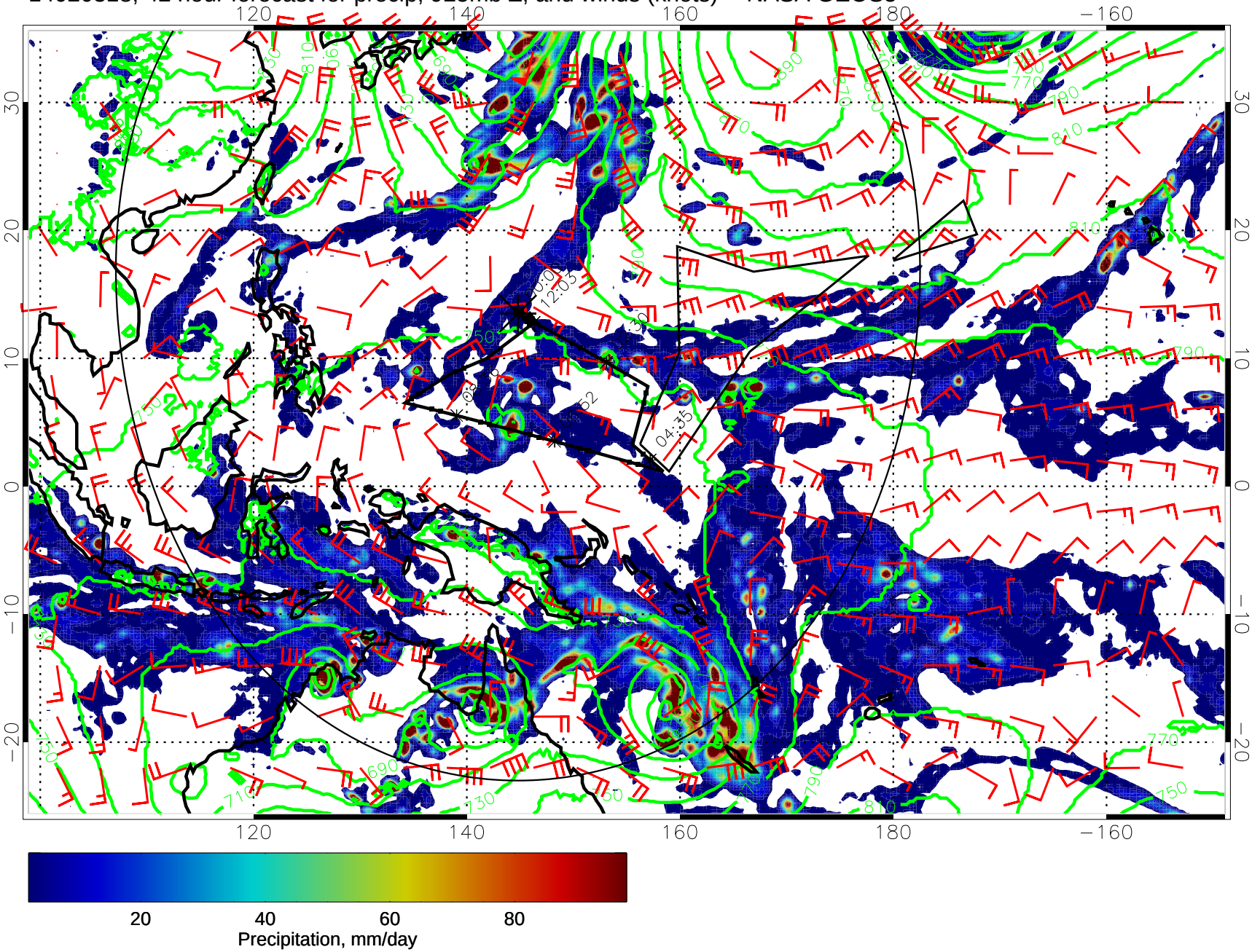

14020400, 48 hour forecast for precip, 925mb Z, and winds (knots) -- NASA GEOS5

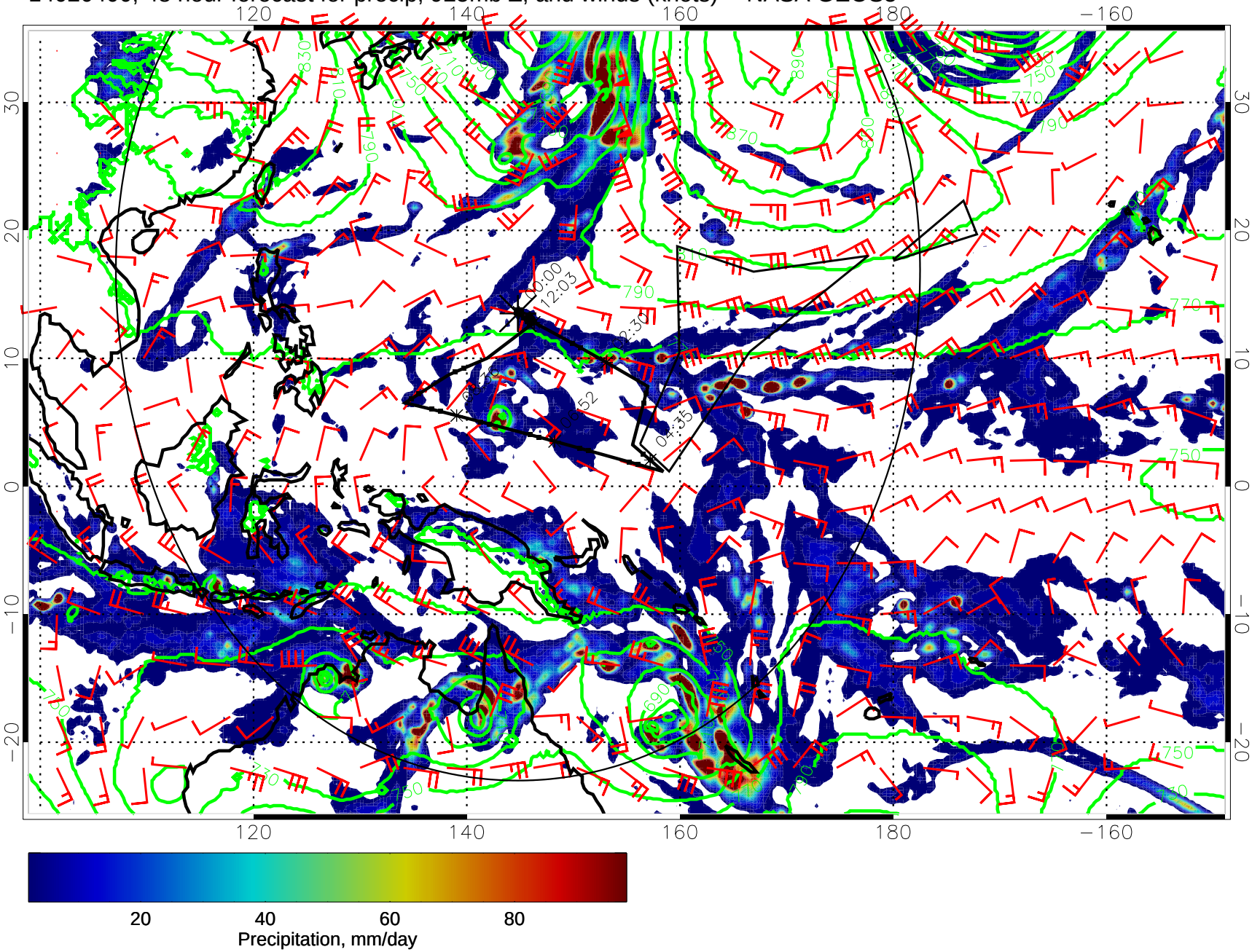

14020406, 54 hour forecast for precip, 925mb Z, and winds (knots) -- NASA GEOS5

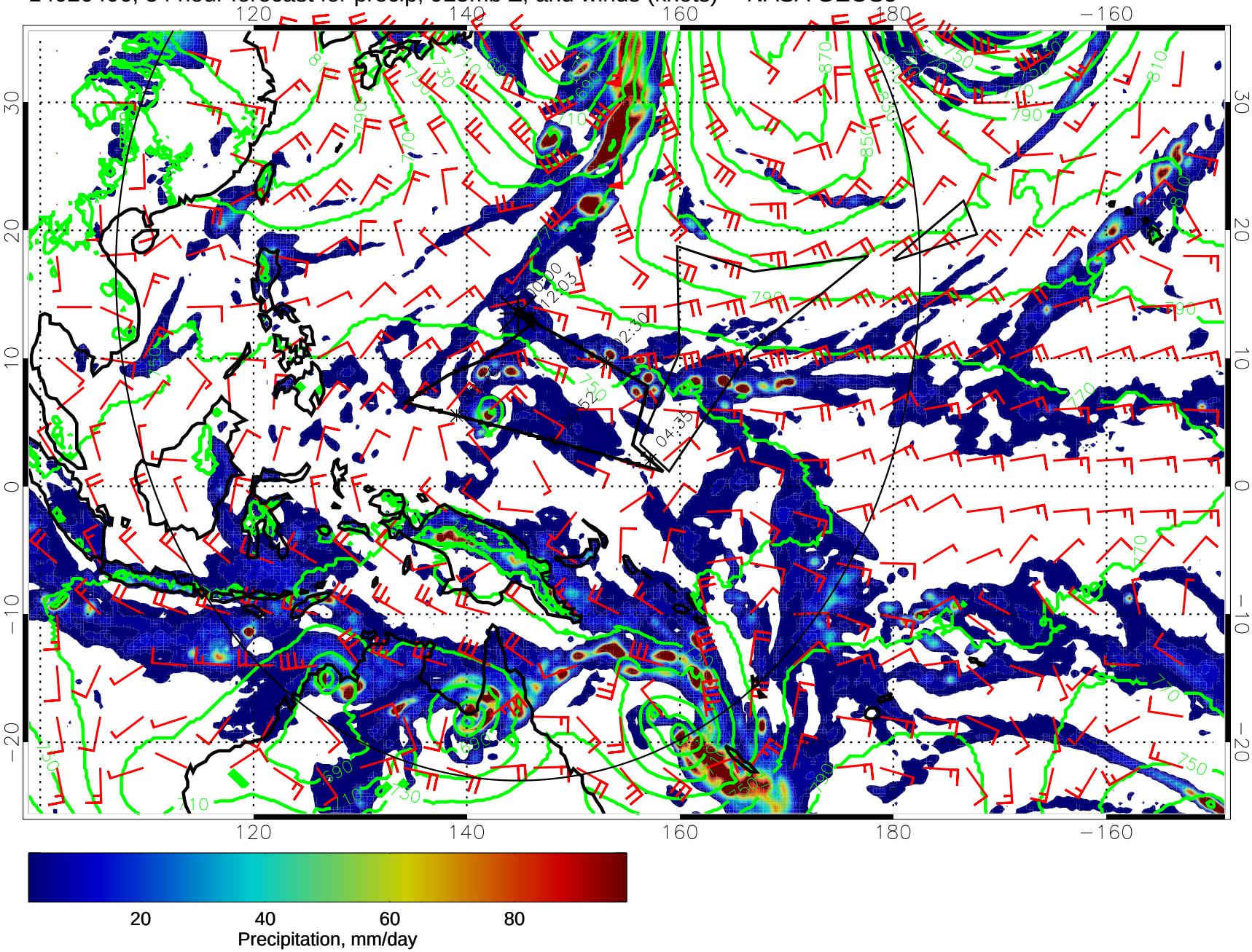

14020412, 60 hour forecast for precip, 925mb Z, and winds (knots) -- NASA GEOS5

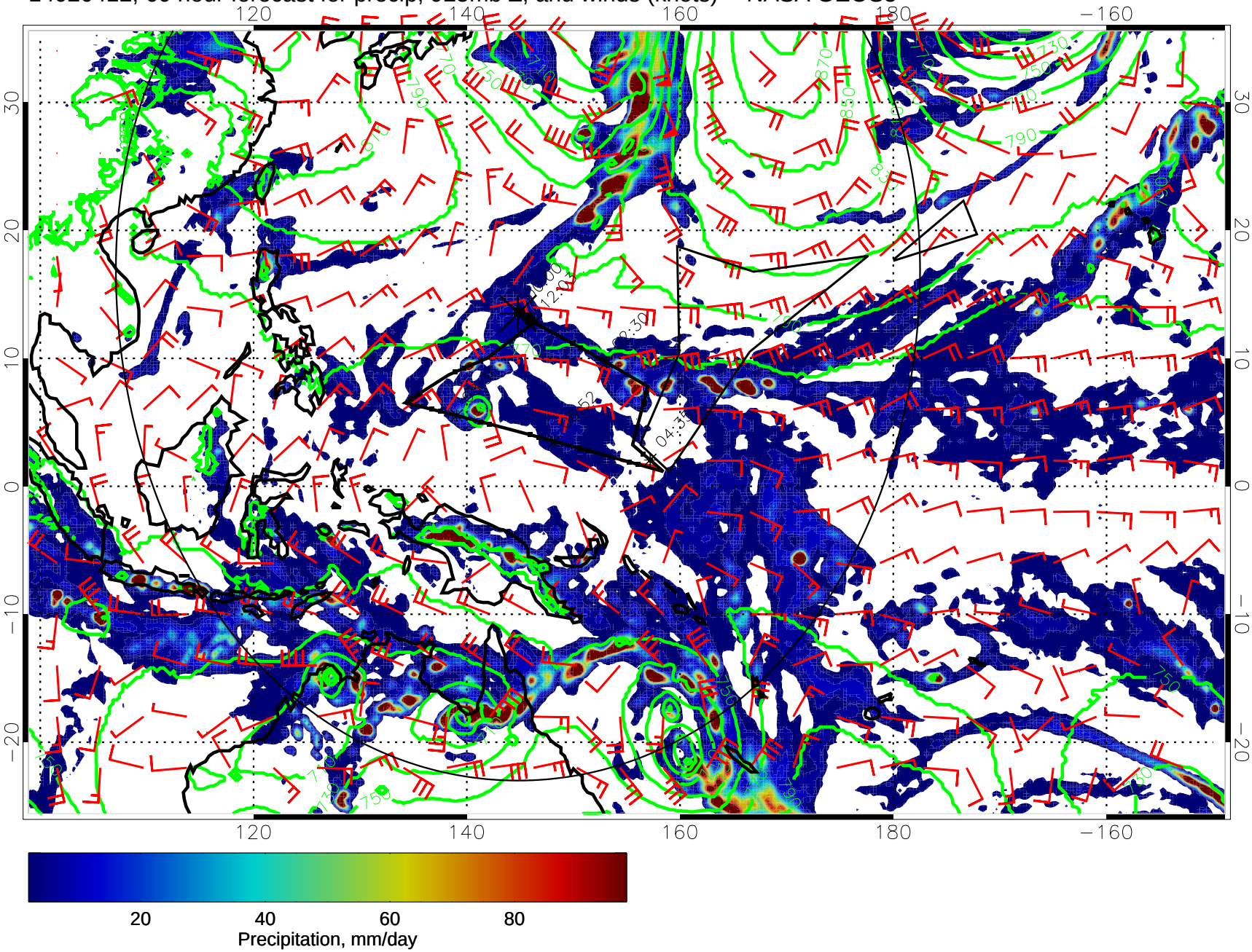

14020418, 66 hour forecast for precip, 925mb Z, and winds (knots) -- NASA GEOS5

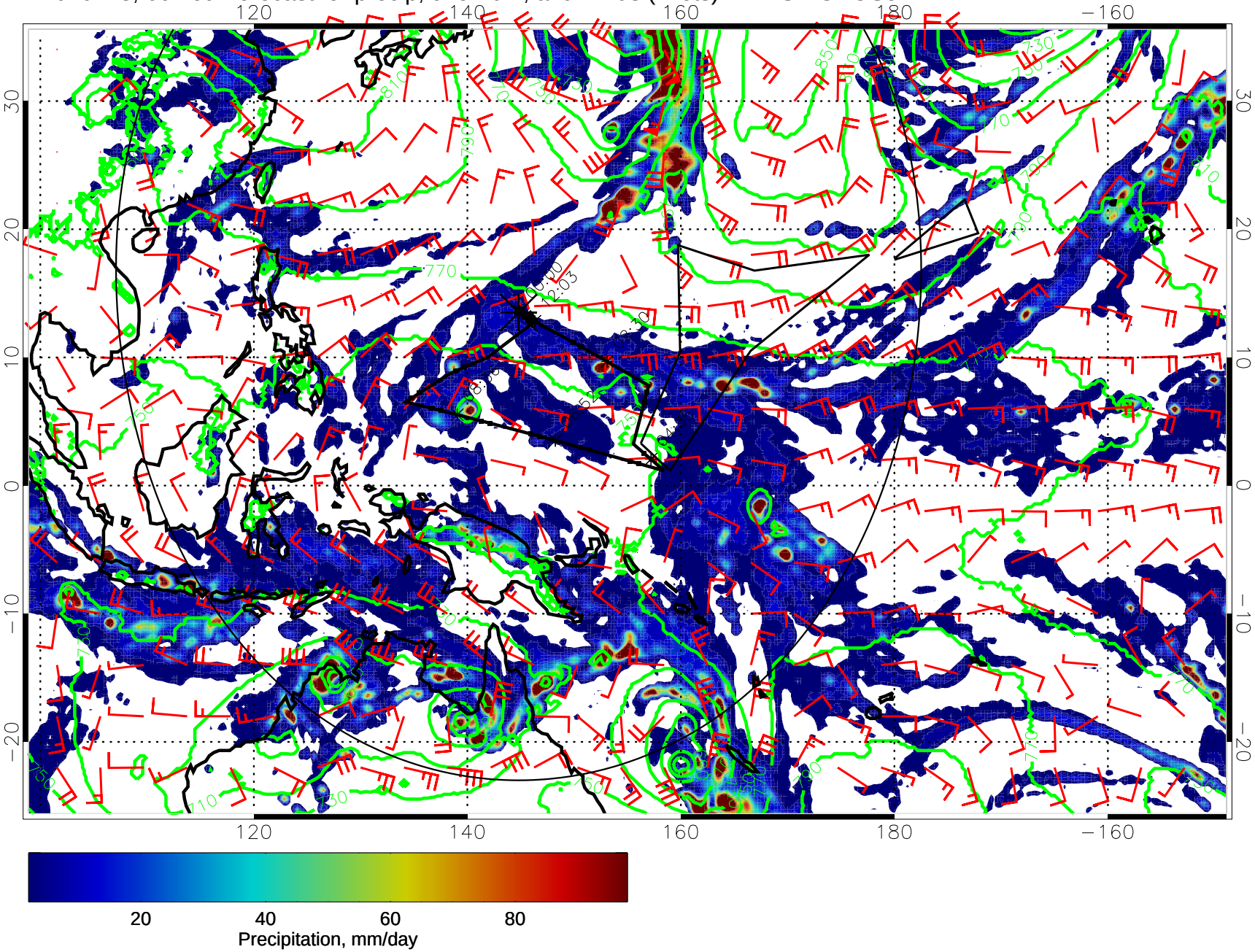

14020500, 72 hour forecast for precip, 925mb Z, and winds (knots) -- NASA GEOS5

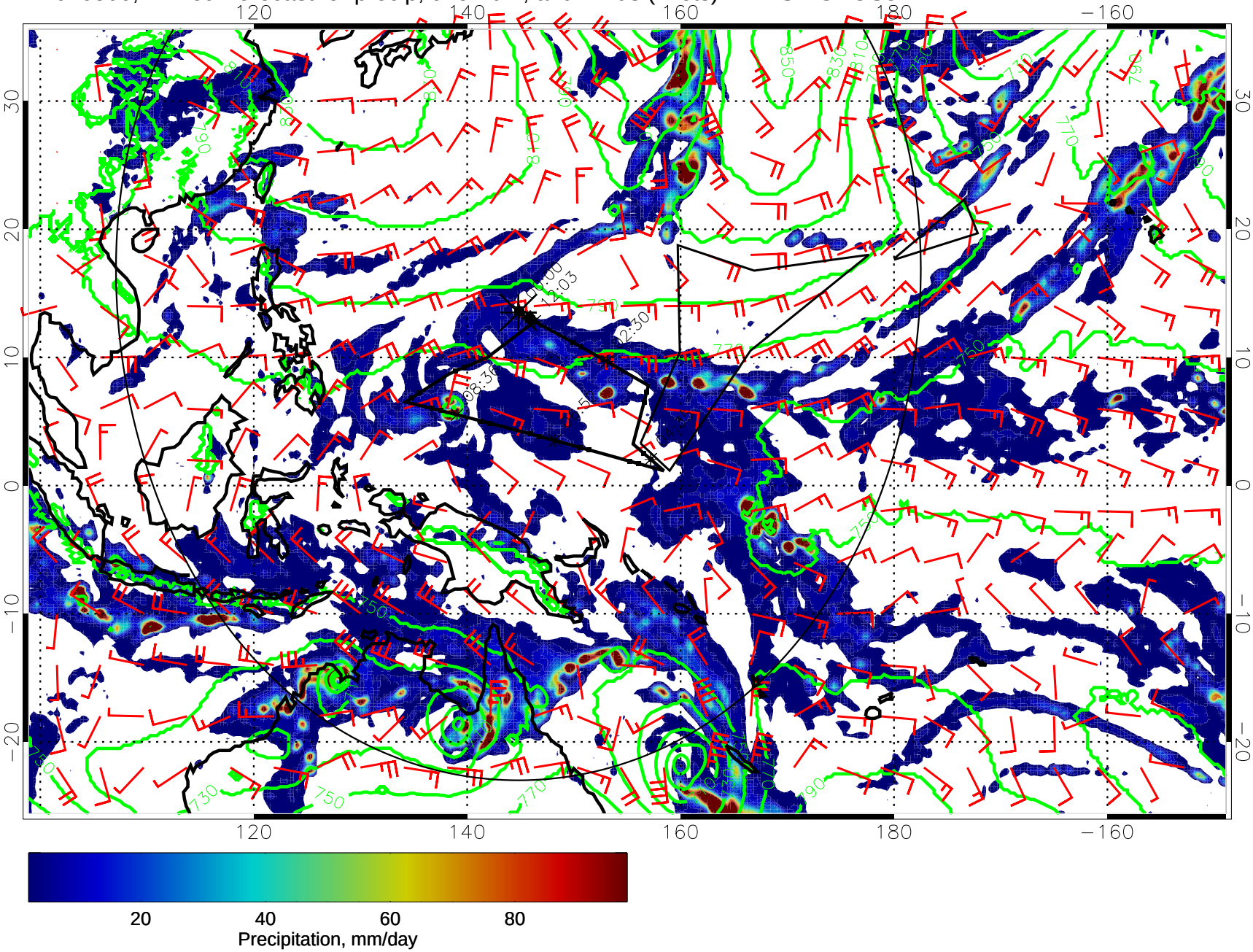

14020506, 78 hour forecast for precip, 925mb Z, and winds (knots) -- NASA GEOS5

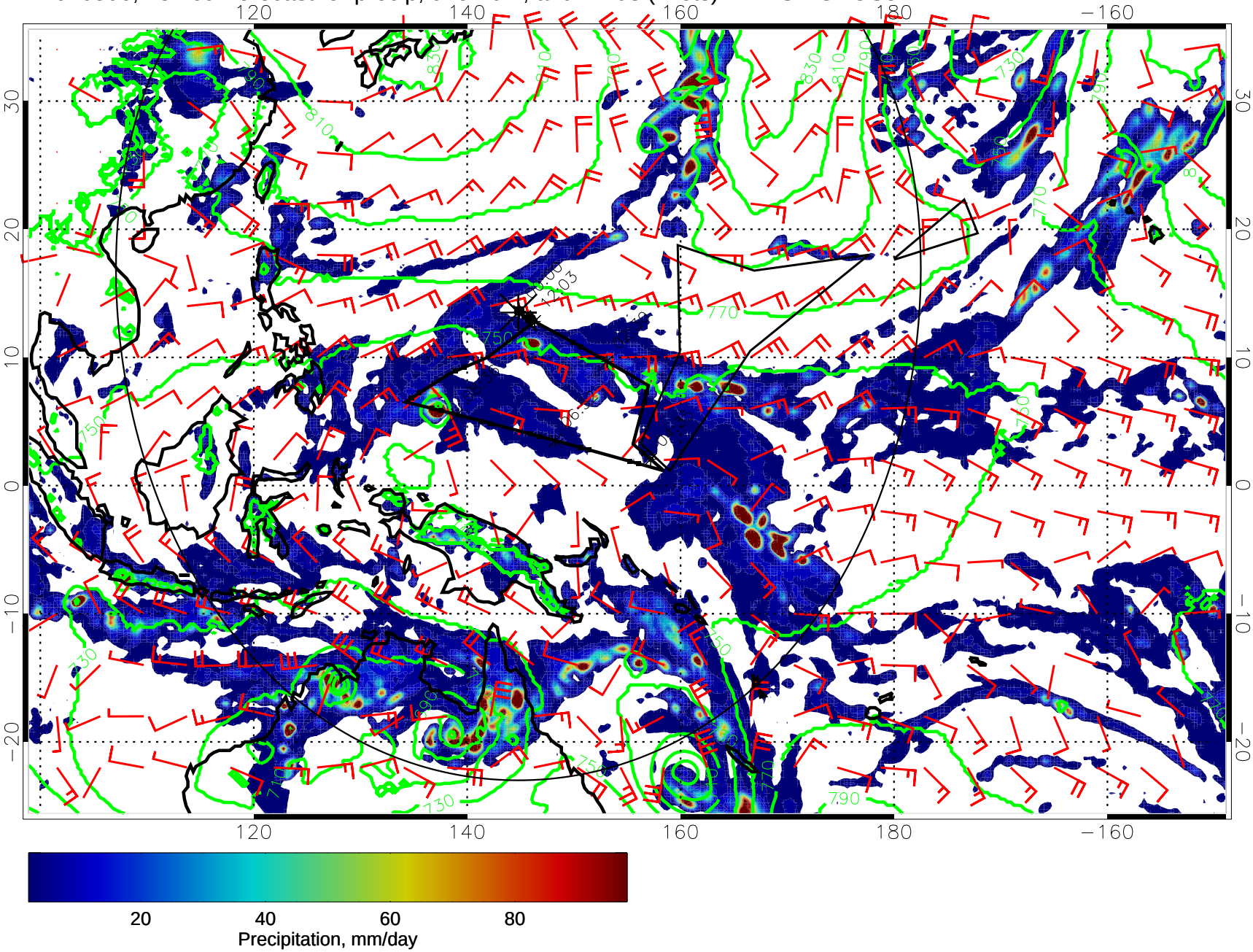

14020512, 84 hour forecast for precip, 925mb Z, and winds (knots) -- NASA GEOS5

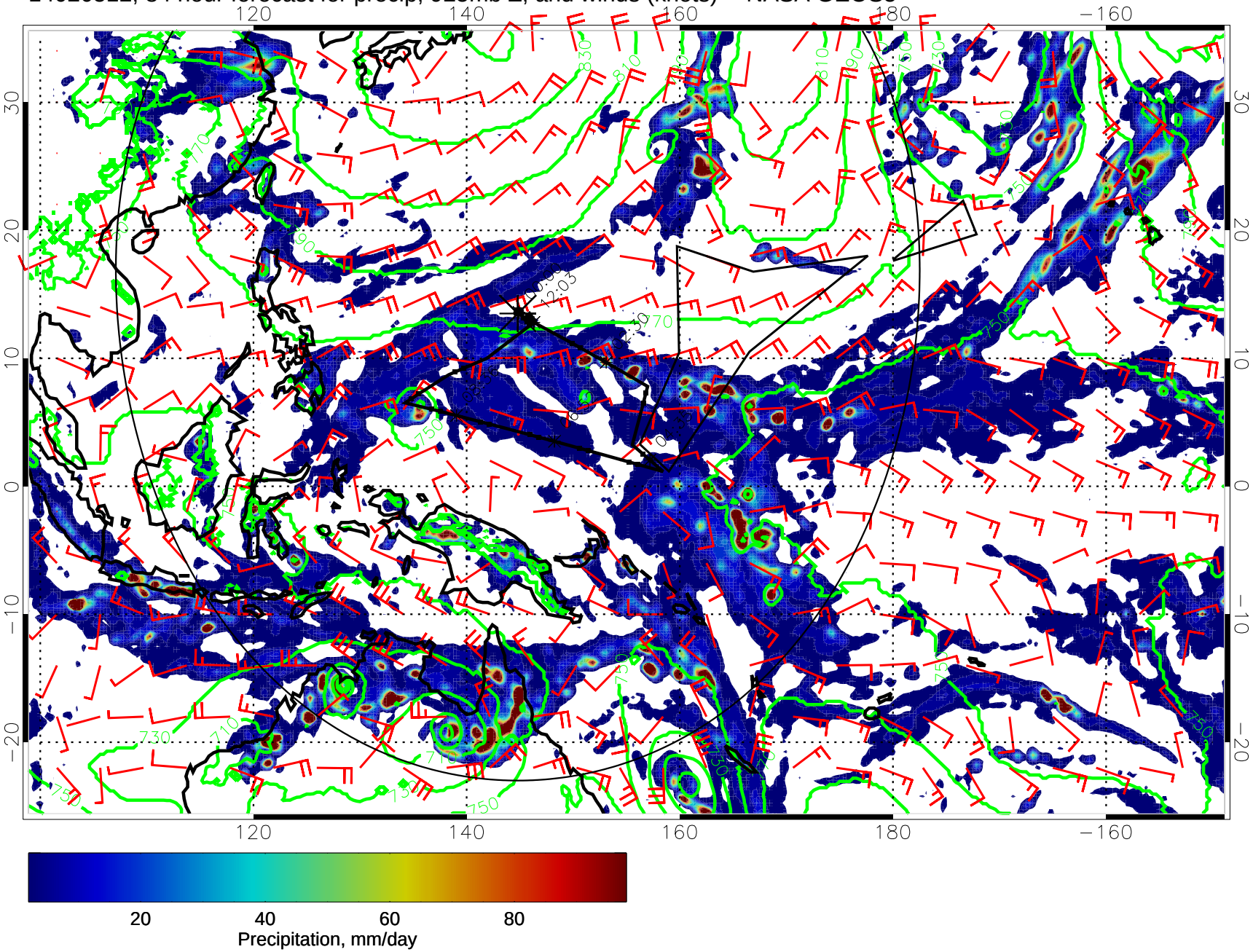

14020518, 90 hour forecast for precip, 925mb Z, and winds (knots) -- NASA GEOS5

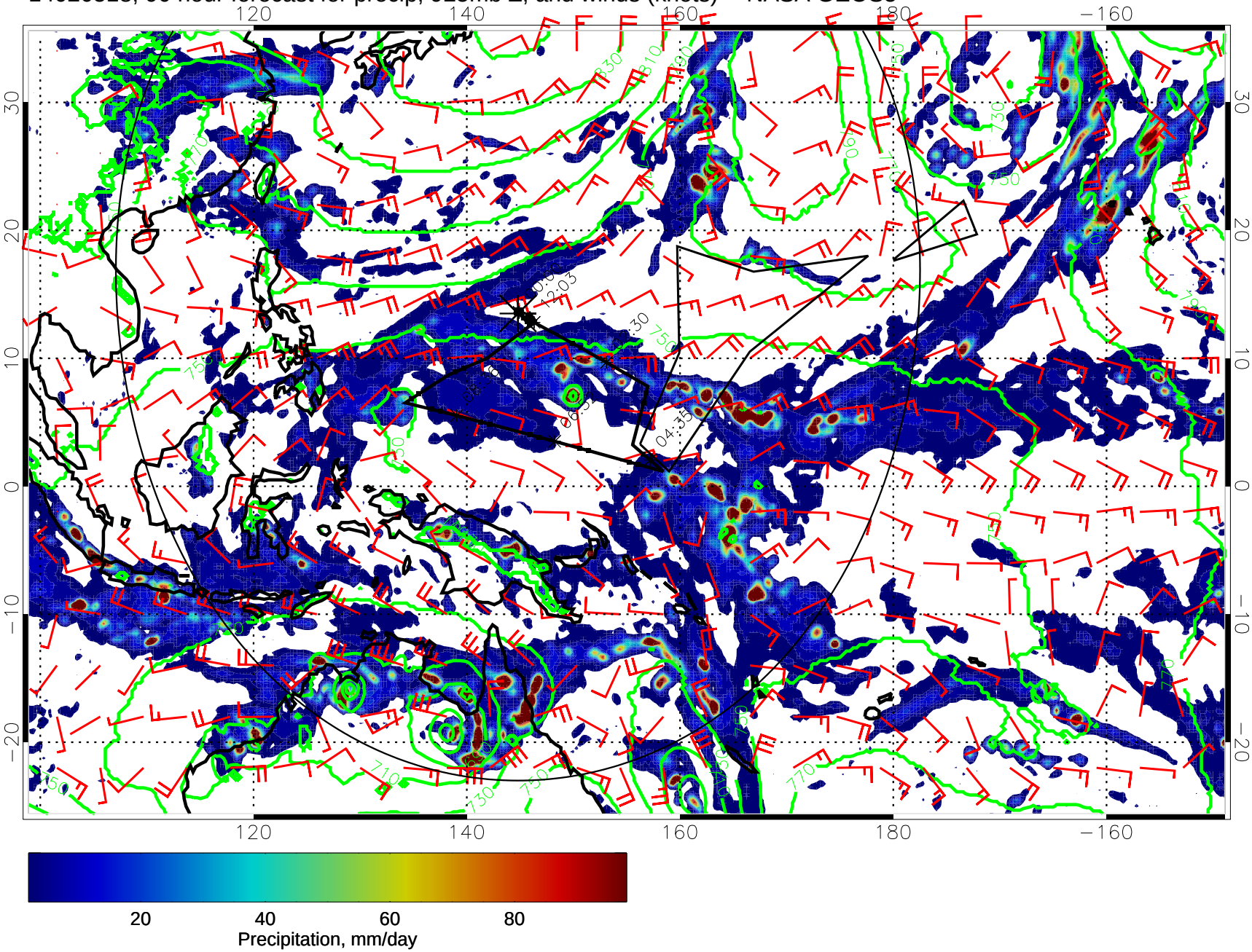

14020600, 96 hour forecast for precip, 925mb Z, and winds (knots) -- NASA GEOS5

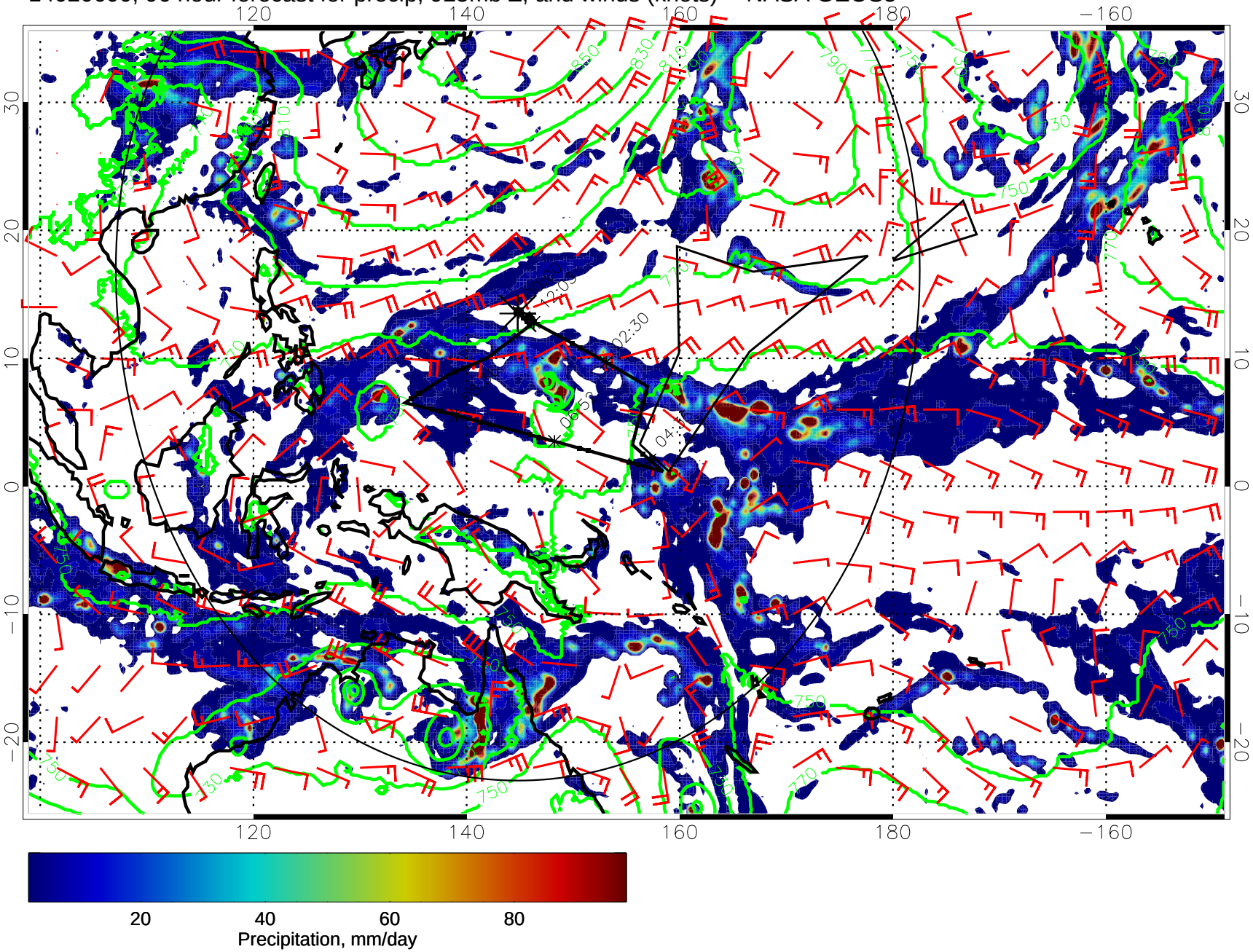

14020606, 102 hour forecast for precip, 925mb Z, and winds (knots) -- NASA GEOS5

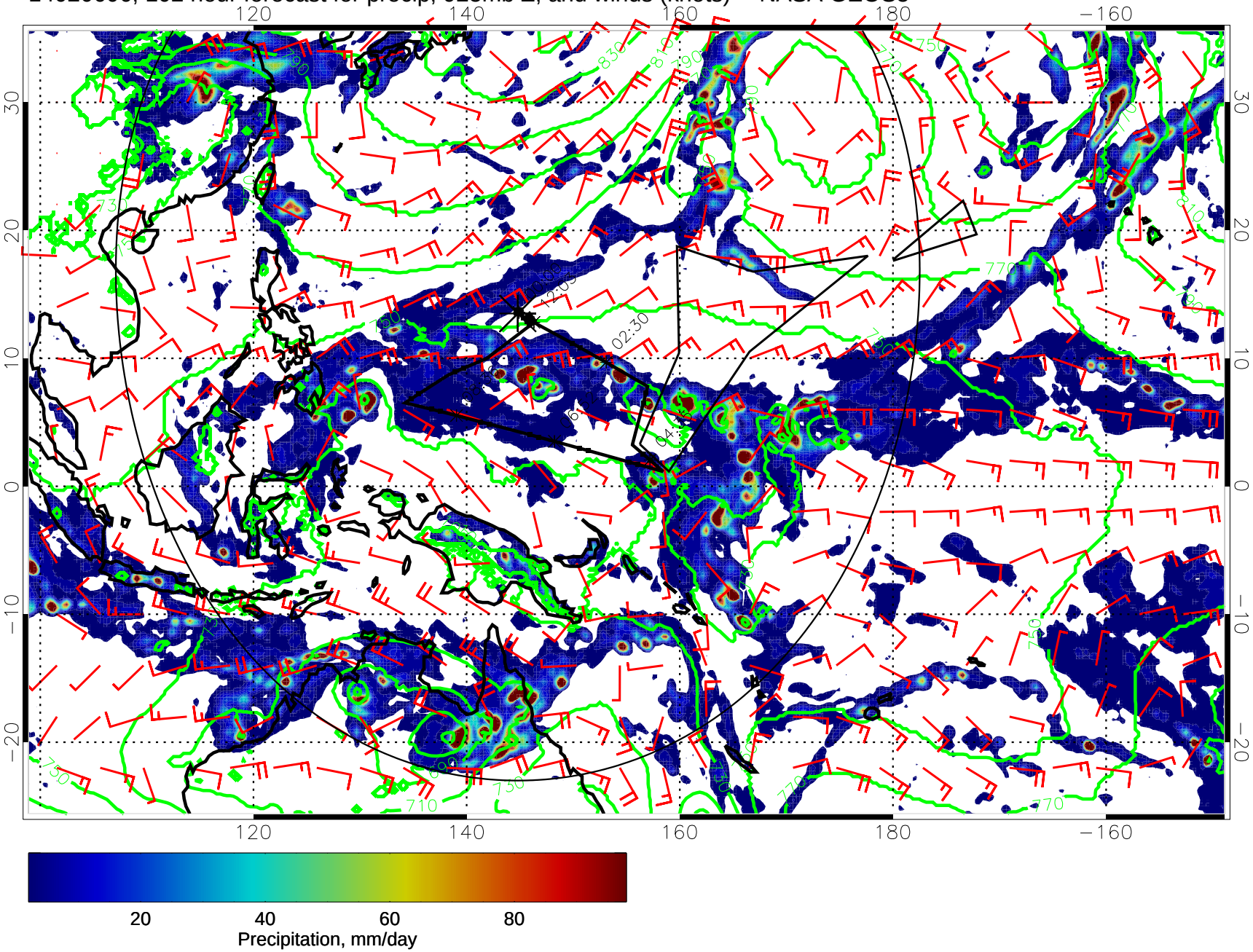

14020612, 108 hour forecast for precip, 925mb Z, and winds (knots) -- NASA GEOS5

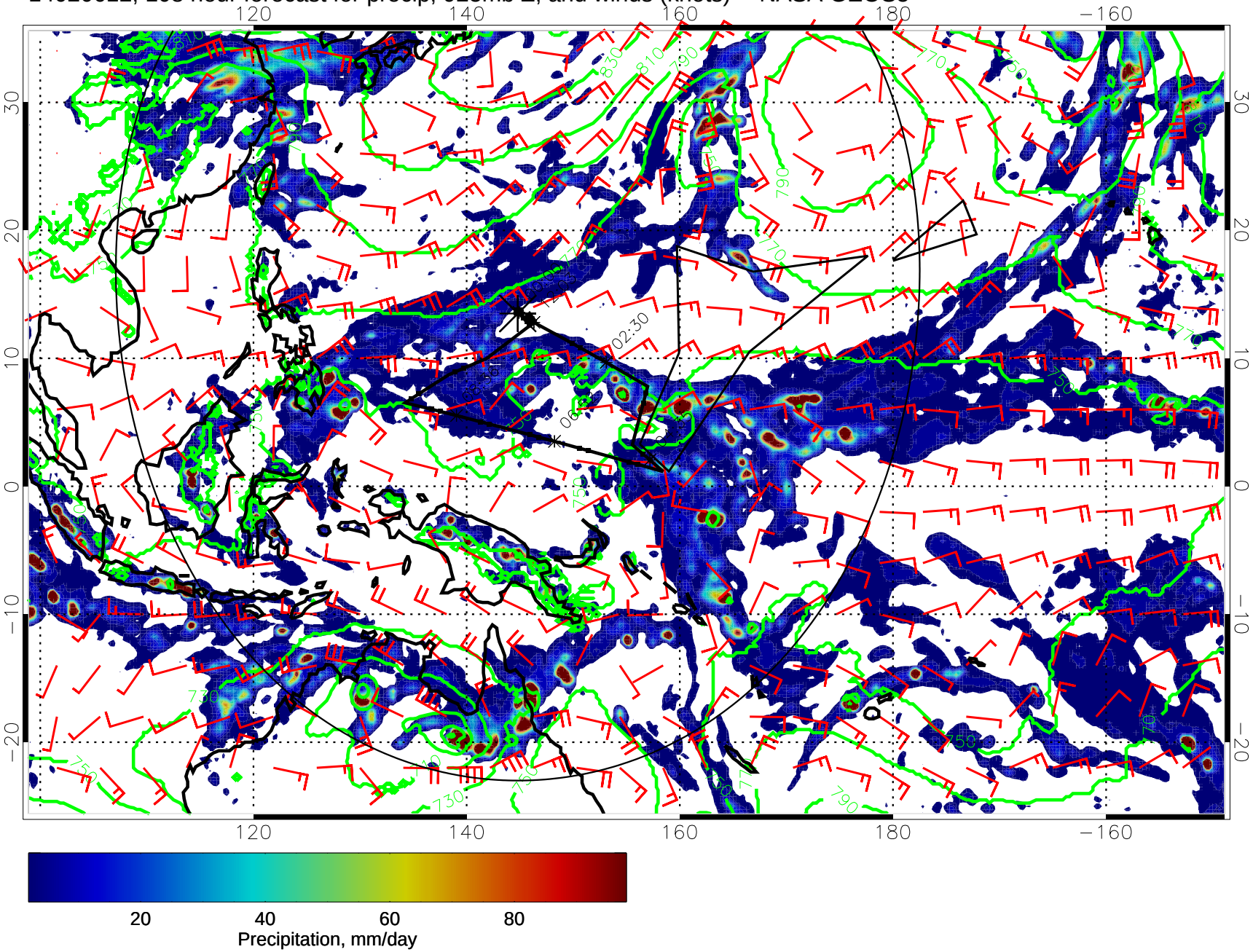

14020618, 114 hour forecast for precip, 925mb Z, and winds (knots) -- NASA GEOS5

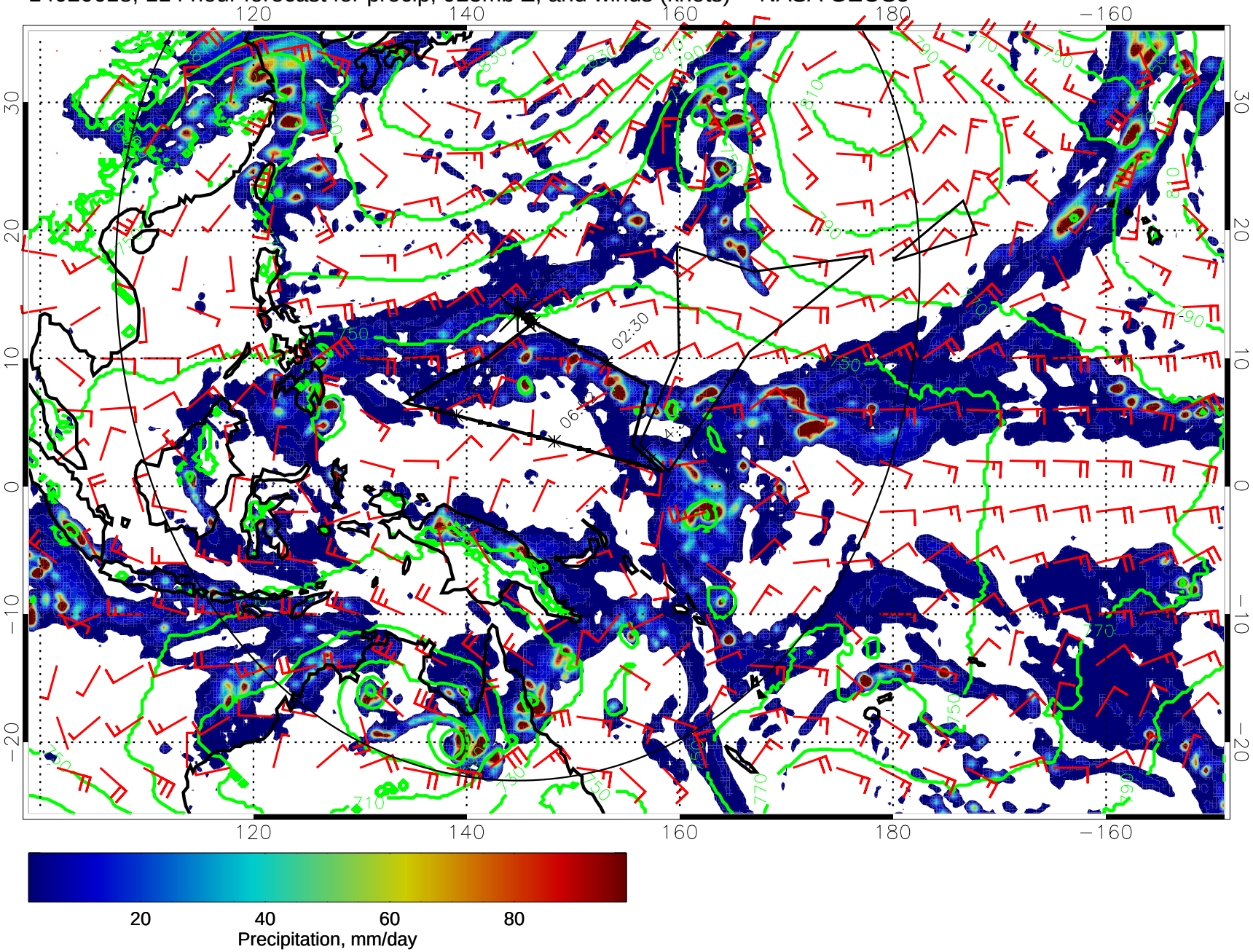
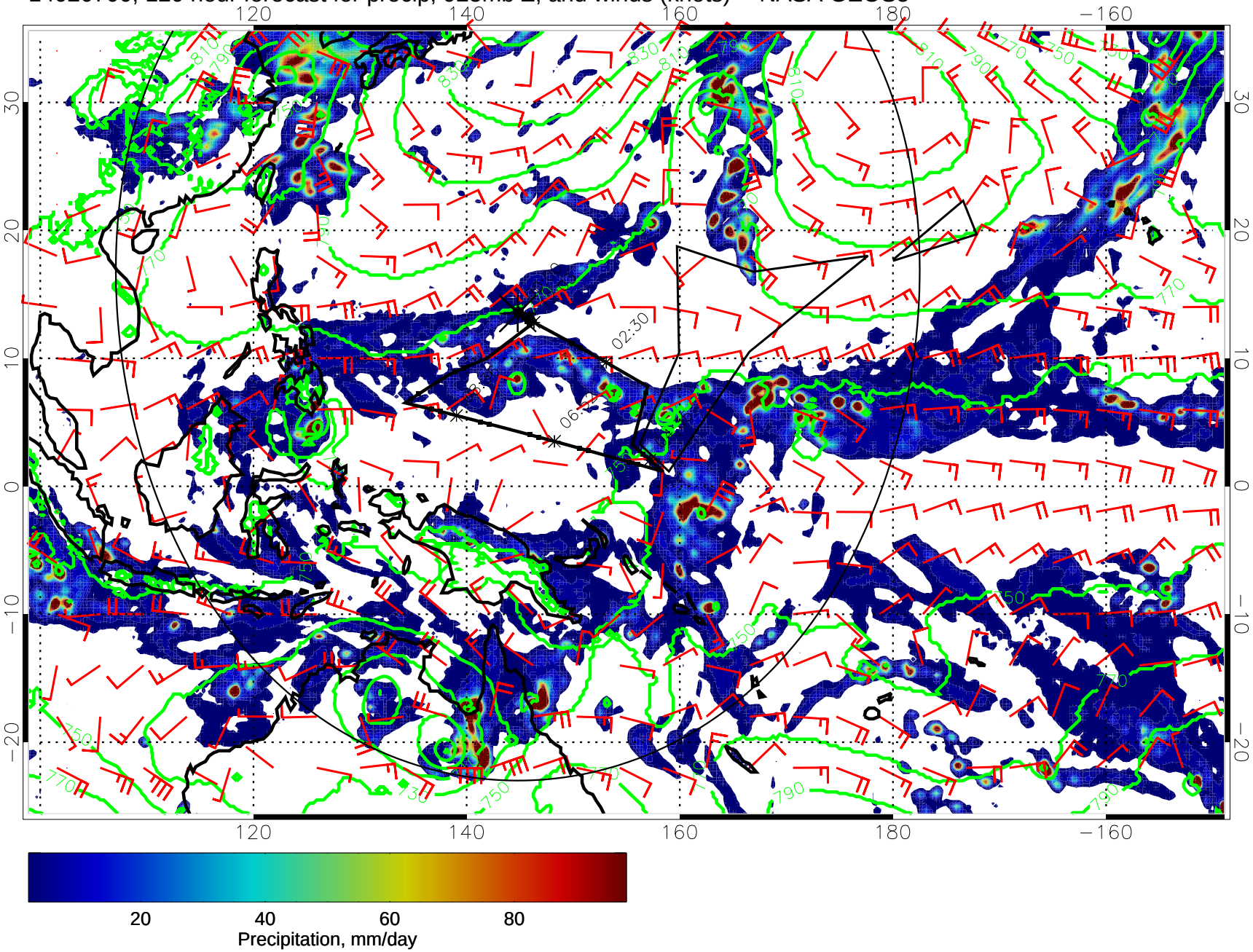
14020700, 120 hour forecast for precip, 925mb Z, and winds (knots) -- NASA GEOS5