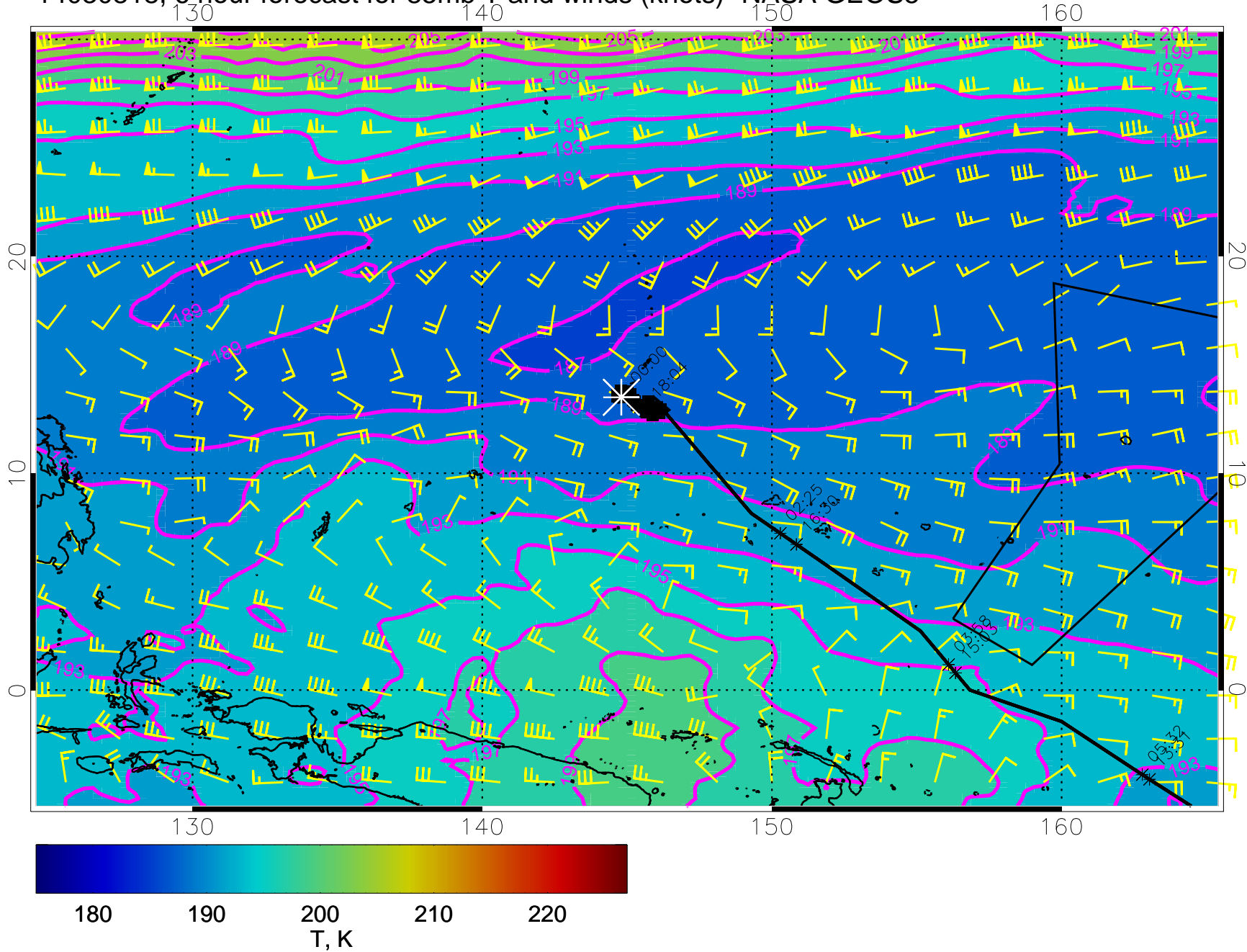
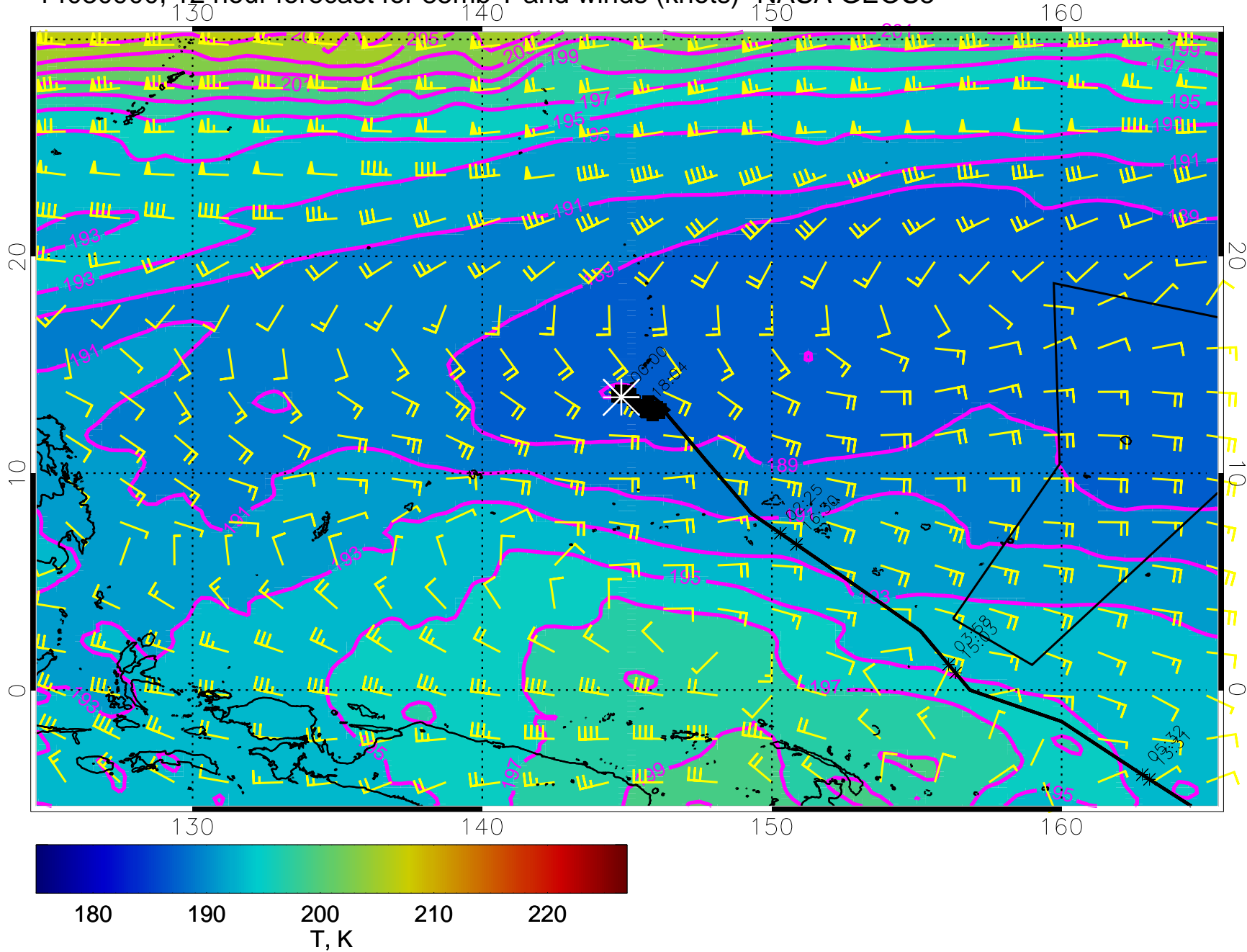


14030818, 6 hour forecast for 85mb T and winds (knots)- NASA GEOS5



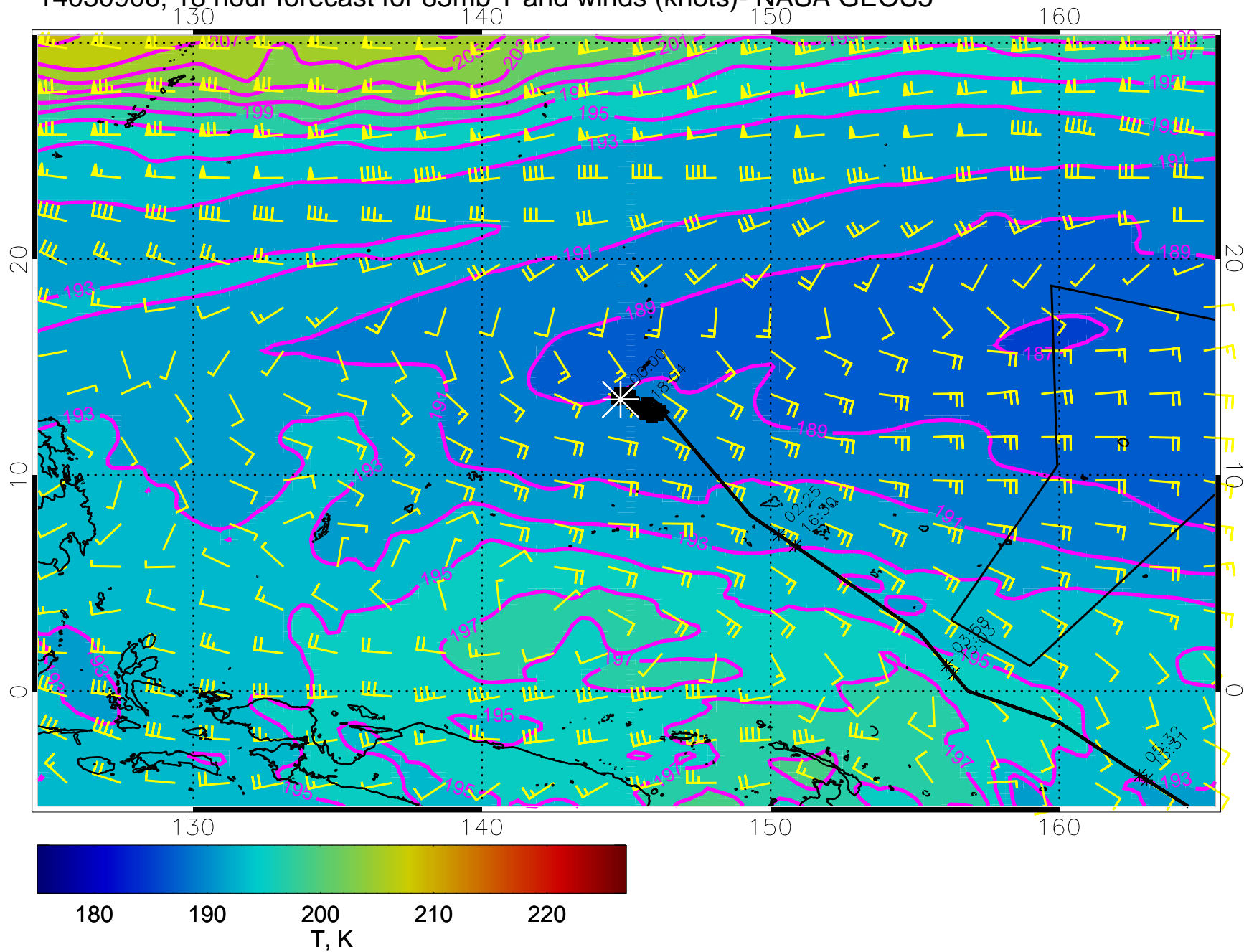
93.004

14030900, 12 hour forecast for 85mb T and winds (knots)- NASA GEOS5



97.002

14030906, 18 hour forecast for 85mb T and winds (knots)- NASA GEOS5

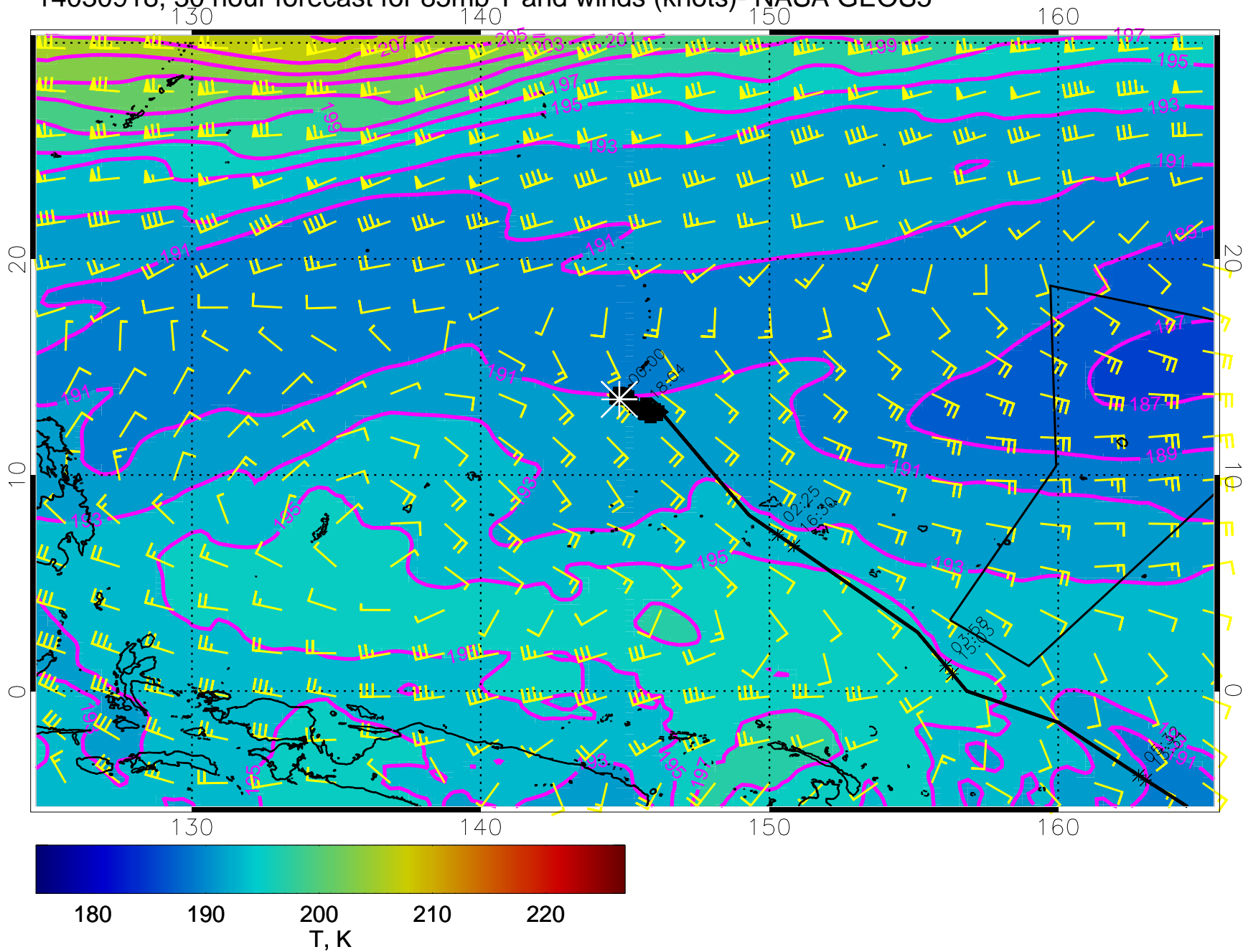


97:09



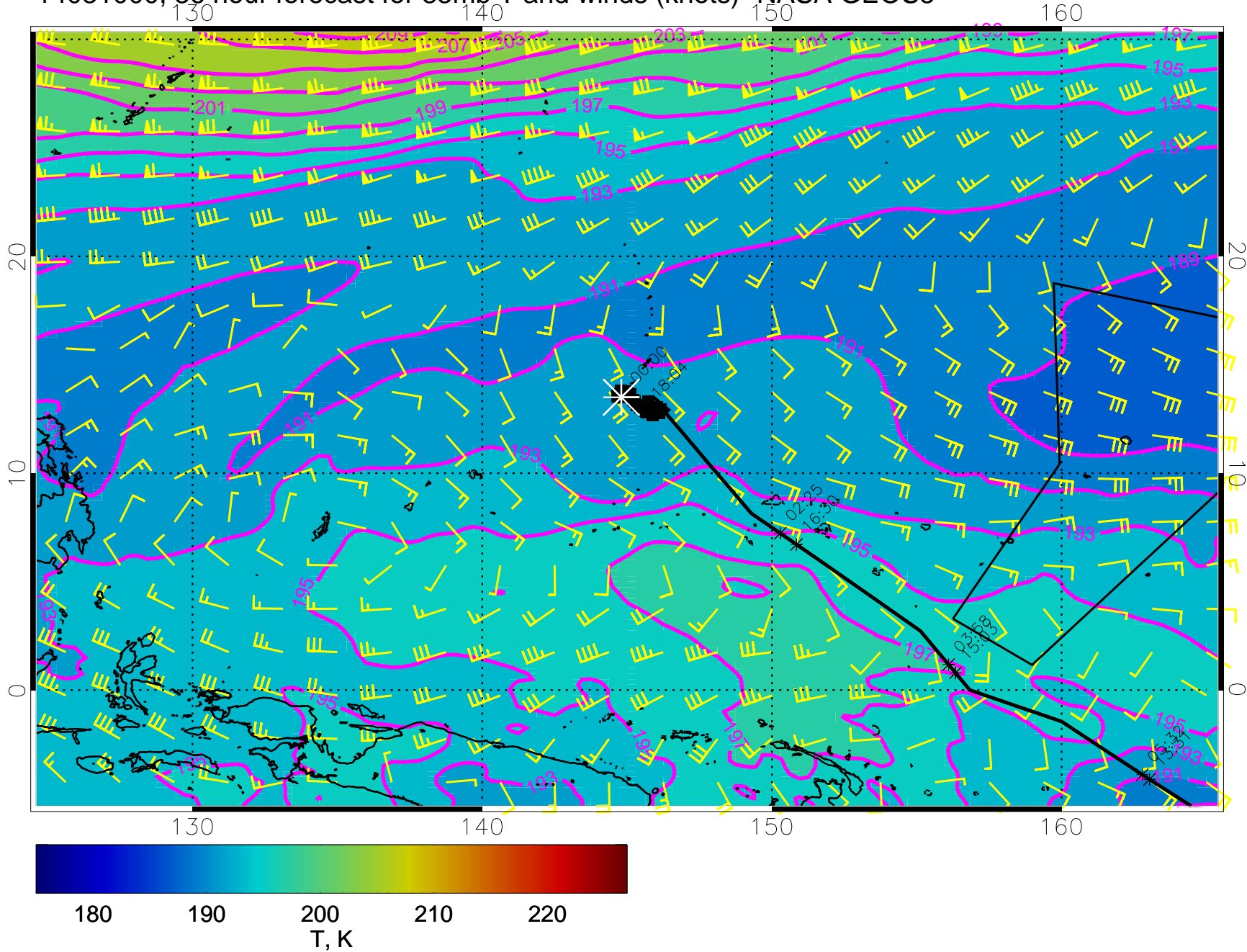


14030918, 30 hour forecast for 85mb T and winds (knots)- NASA GEOS5



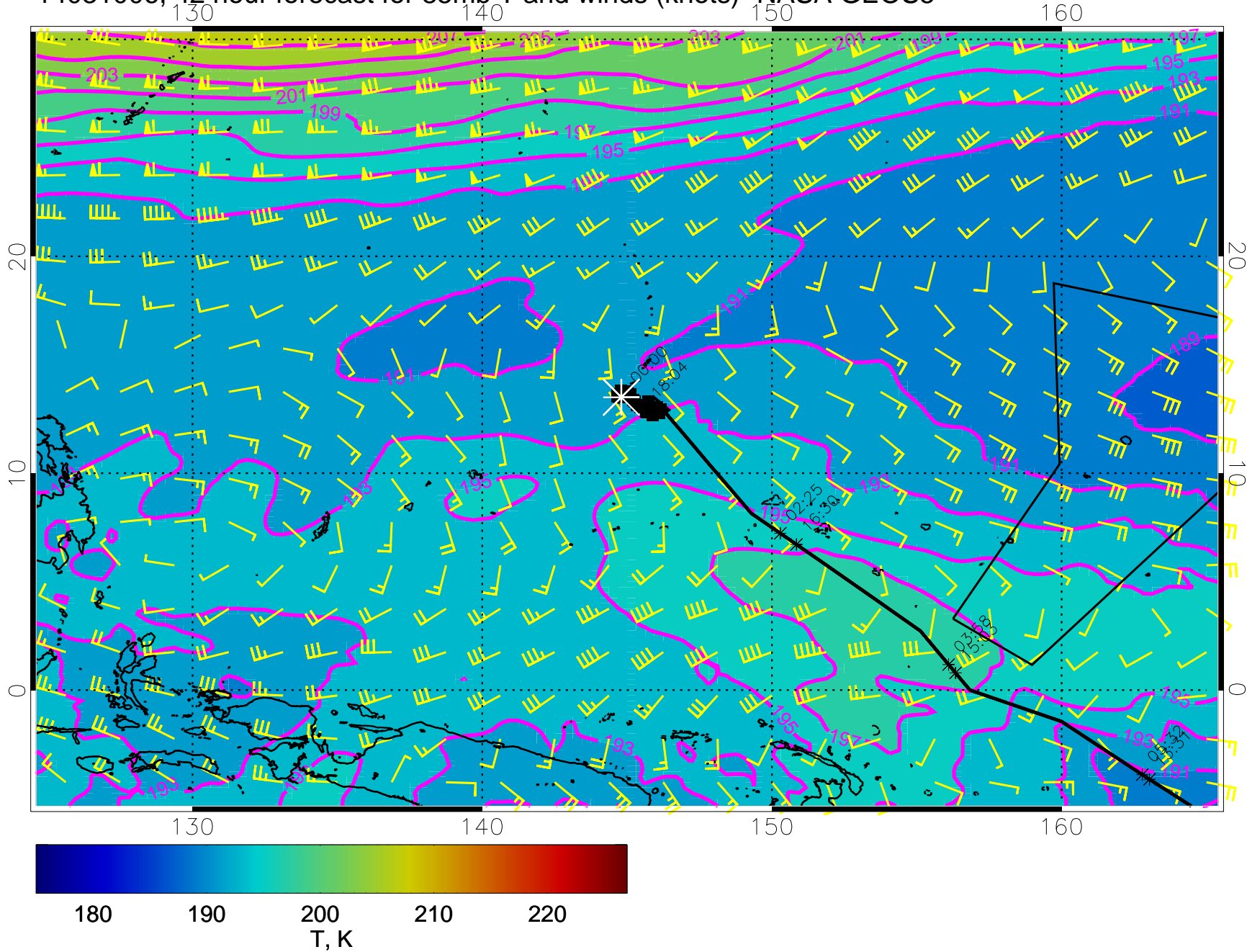
97:09

14031000, 36 hour forecast for 85mb T and winds (knots)- NASA GEOS5



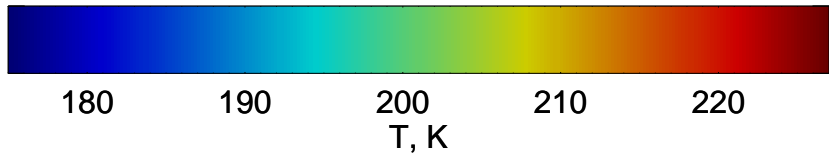
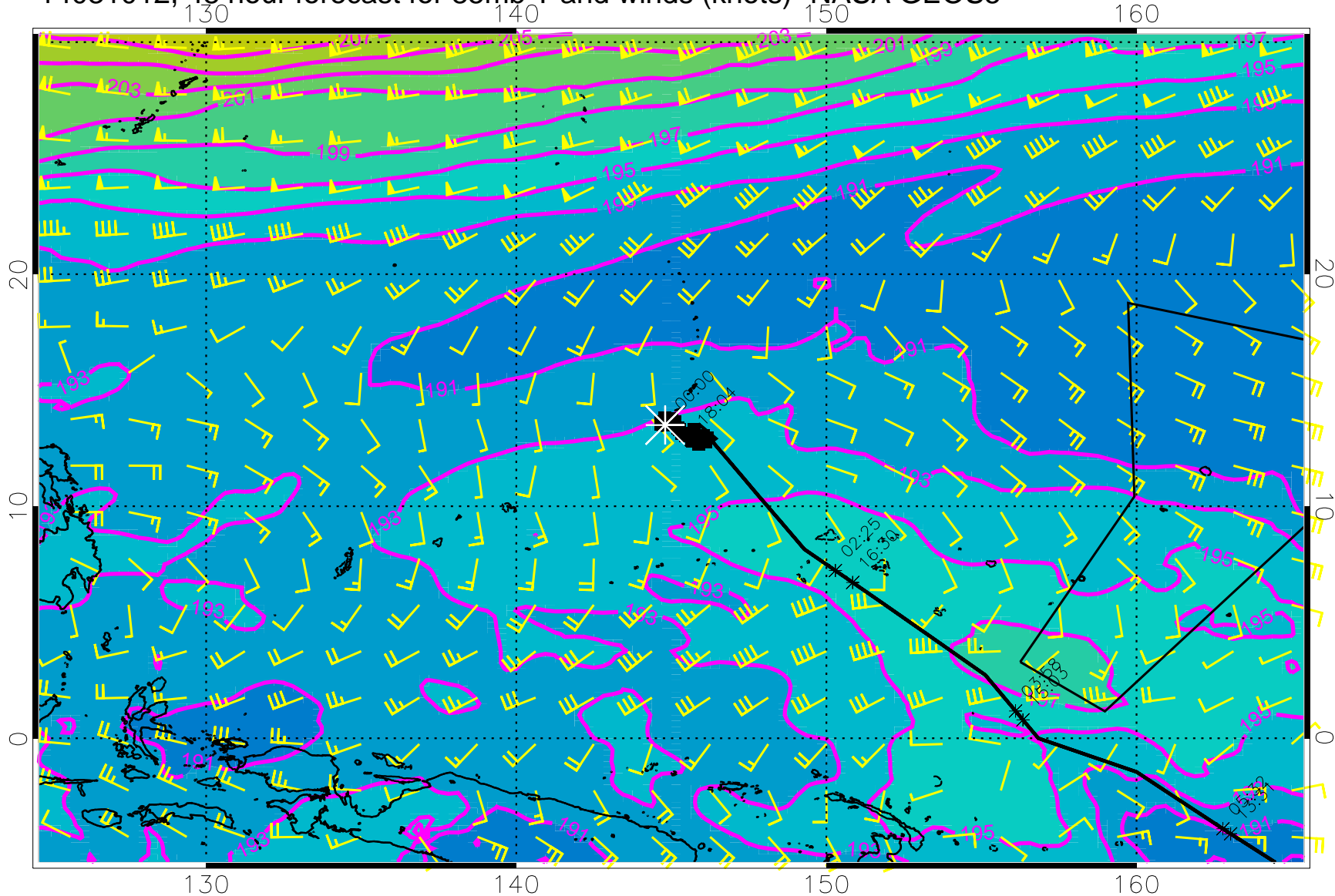
97.000  
2.000

14031006, 42 hour forecast for 85mb T and winds (knots)- NASA GEOS5



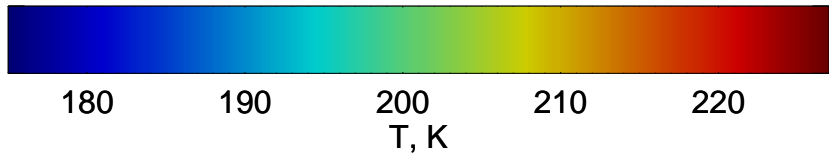
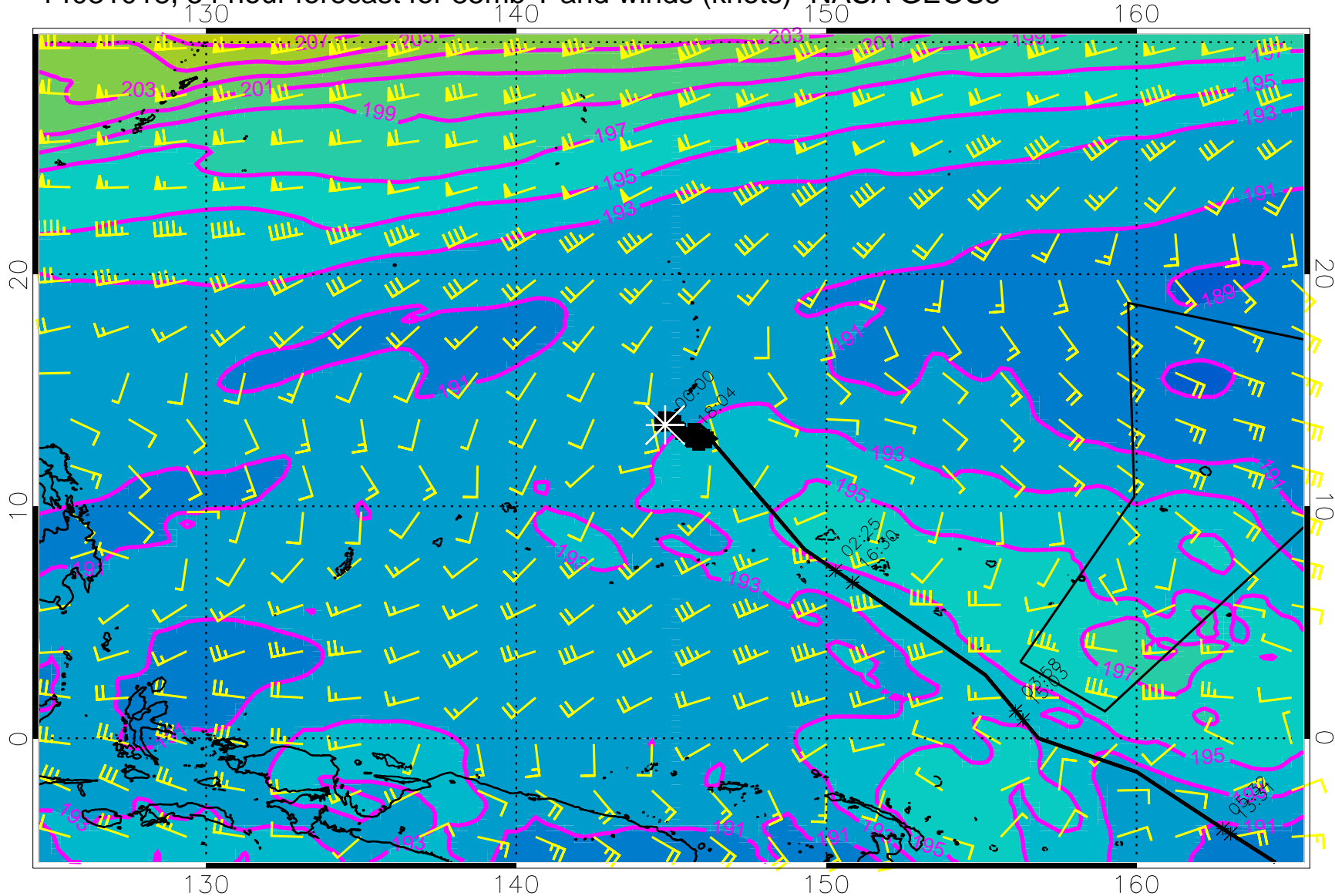
97.00  
2.00

14031012, 48 hour forecast for 85mb T and winds (knots)- NASA GEOS5



97:09

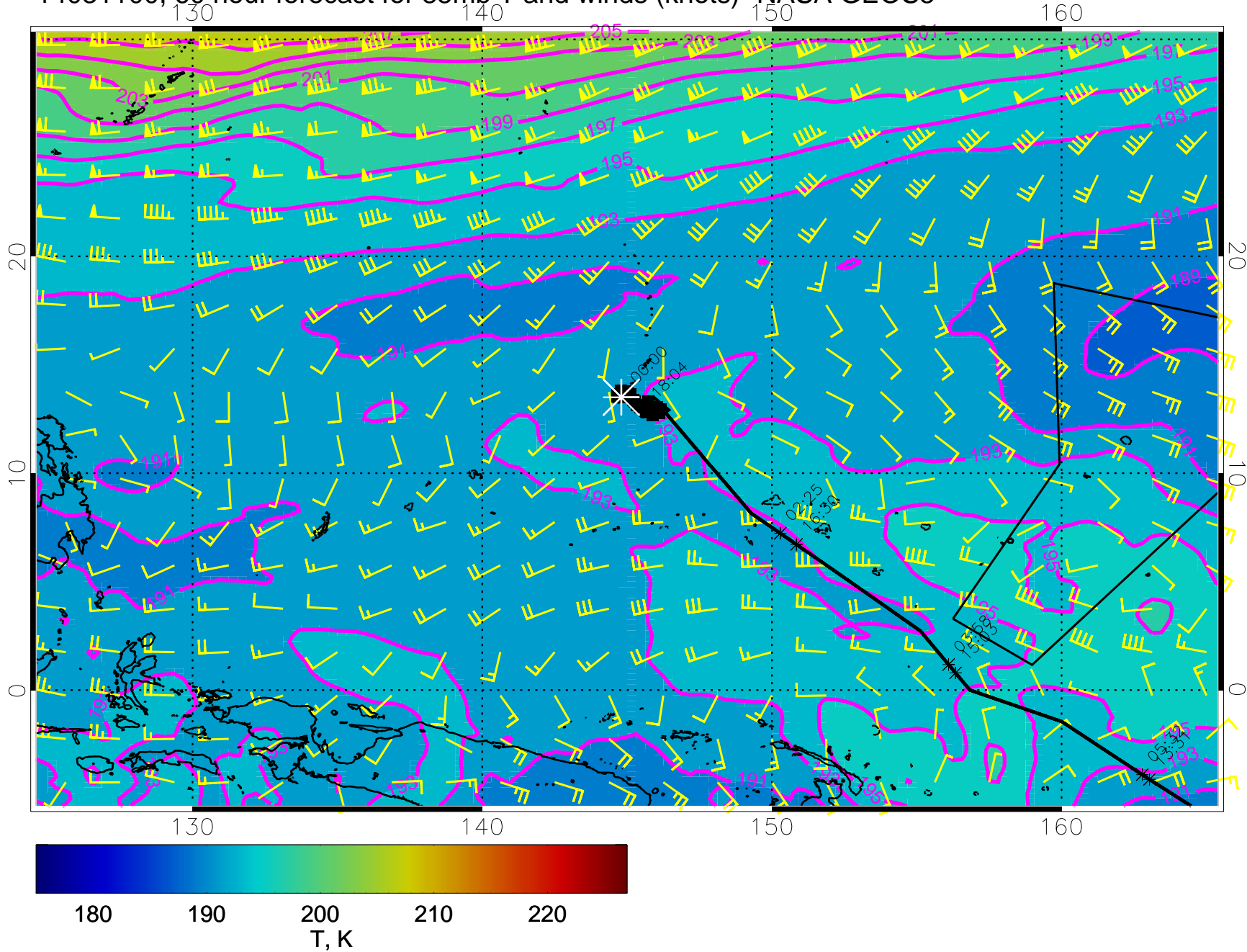
14031018, 54 hour forecast for 85mb T and winds (knots)- NASA GEOS5



97:09  
2:09

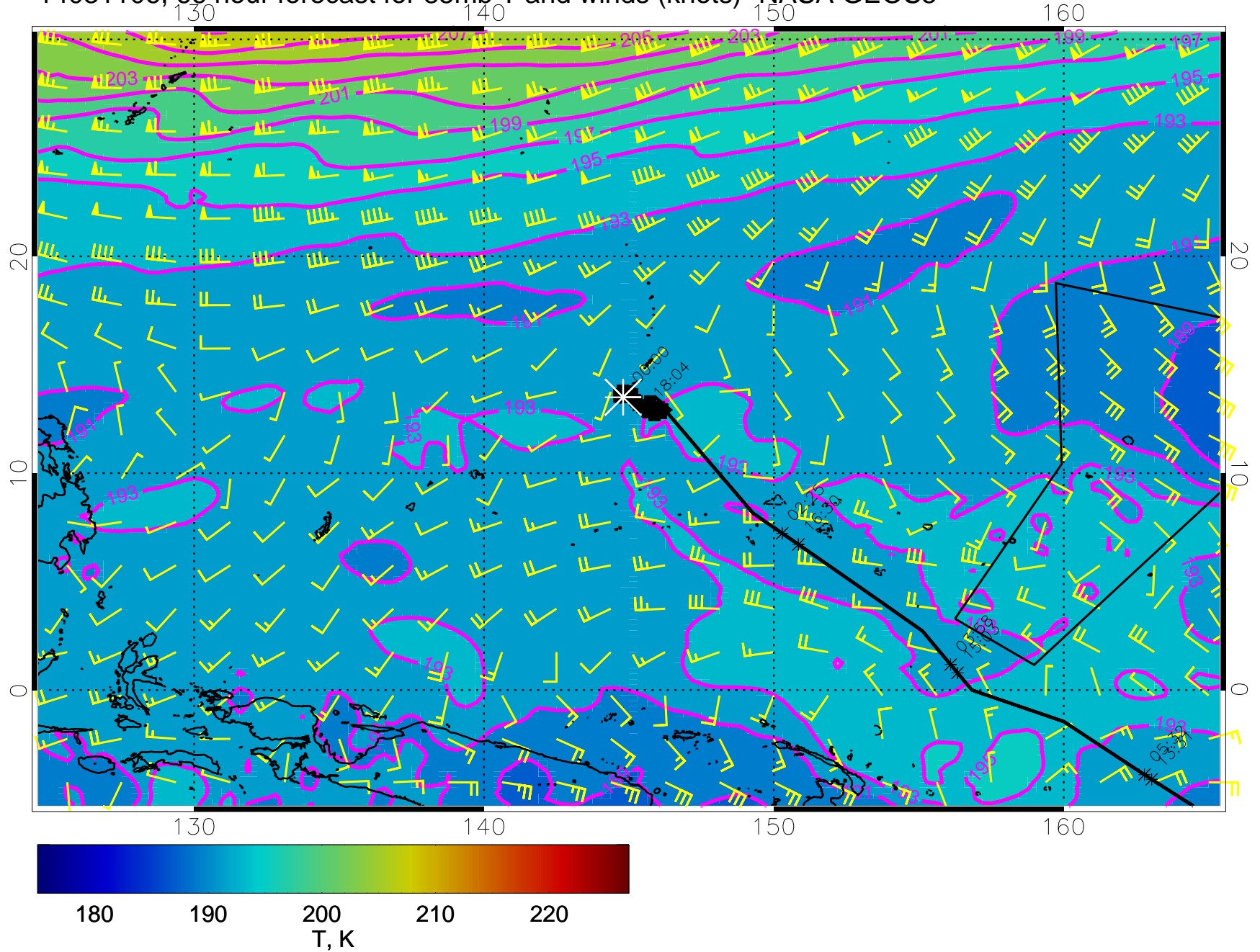


14031100, 60 hour forecast for 85mb T and winds (knots)- NASA GEOS5



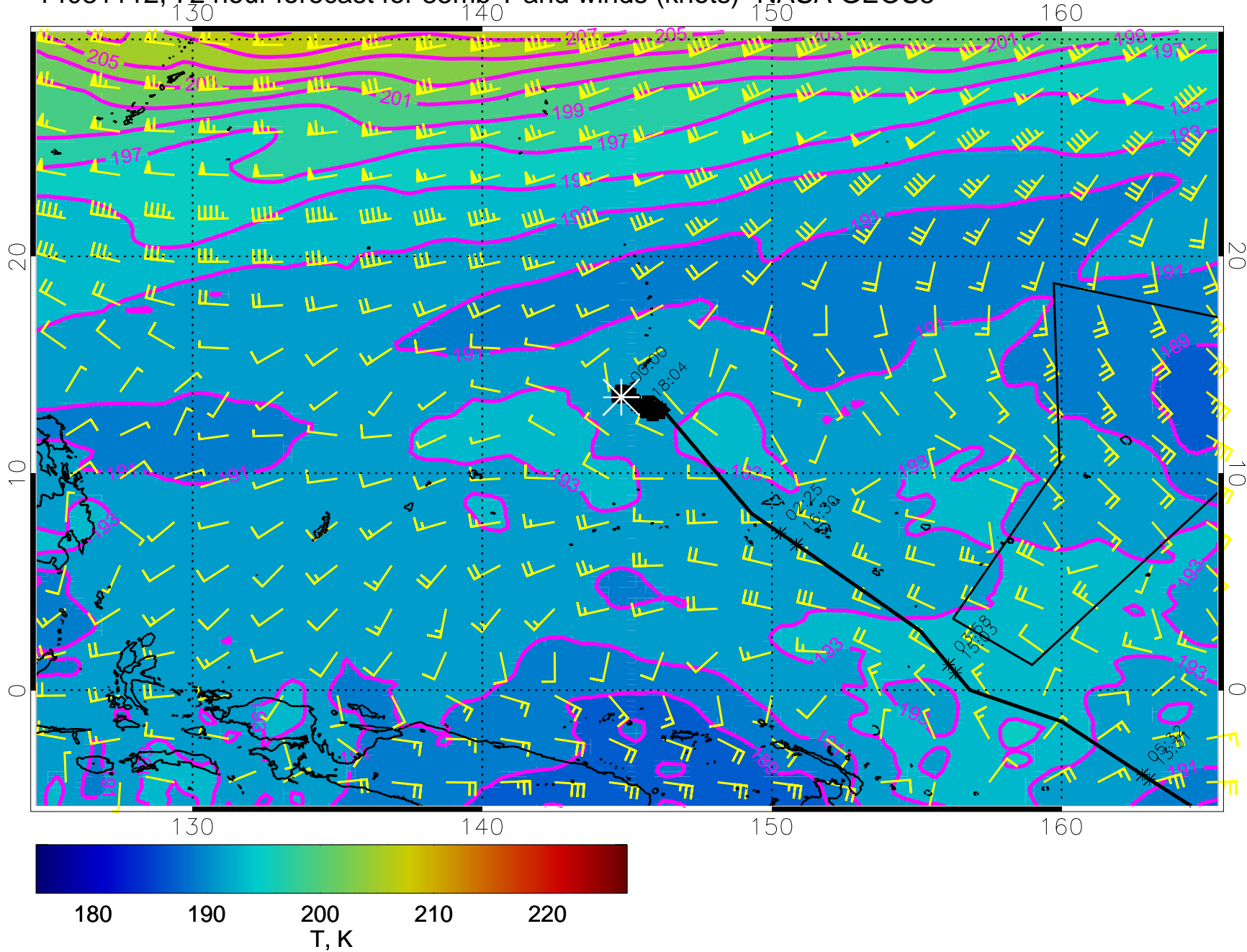
97:09

14031106, 66 hour forecast for 85mb T and winds (knots)- NASA GEOS5



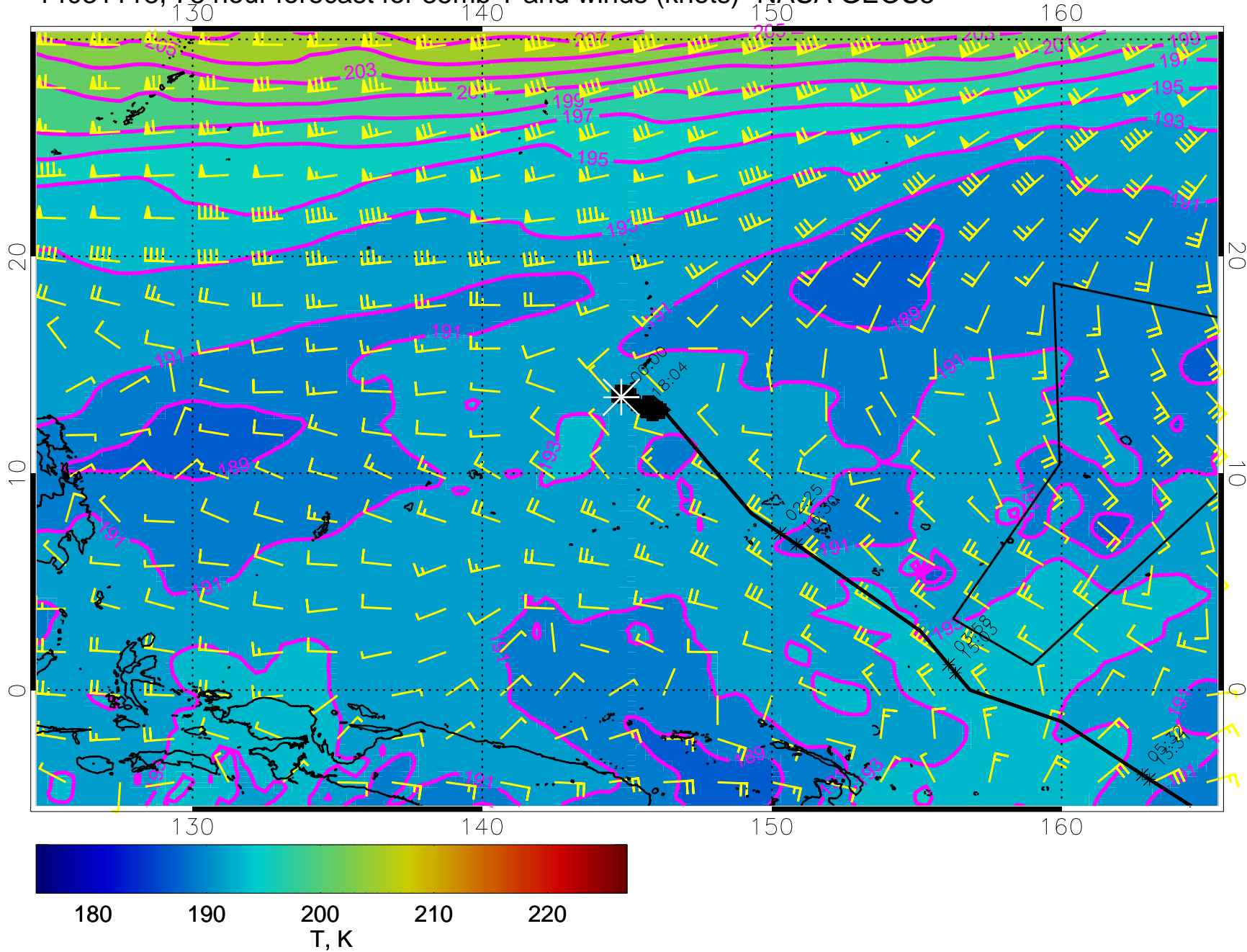
93.00  
2.00

14031112, 72 hour forecast for 85mb T and winds (knots)- NASA GEOS5



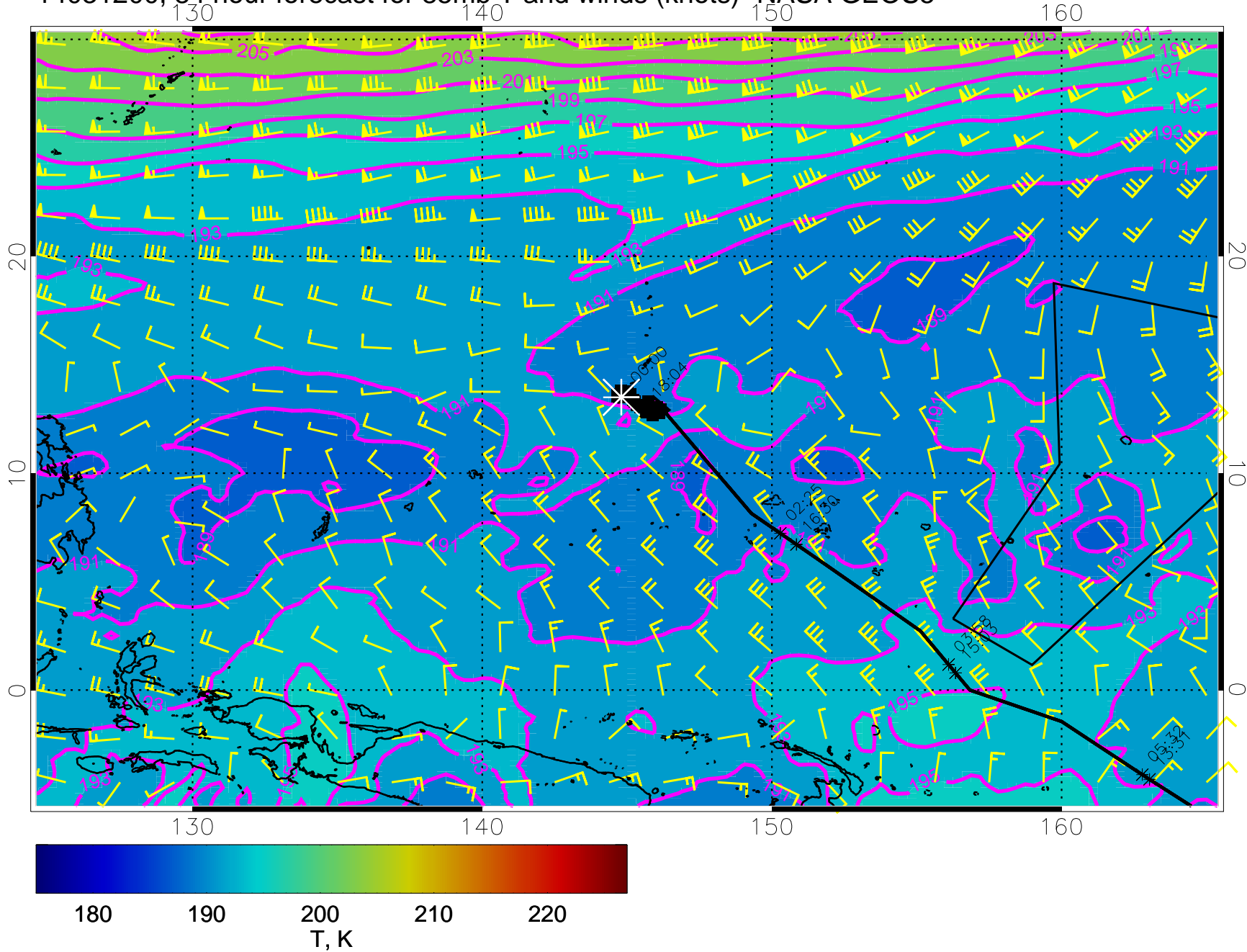
93.00  
2.00

14031118, 78 hour forecast for 85mb T and winds (knots)- NASA GEOS5



97.09

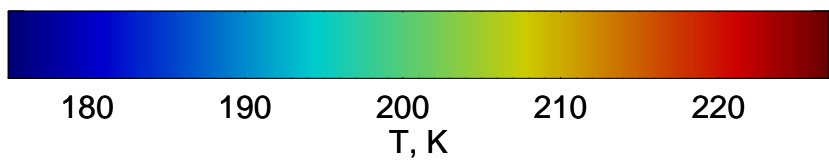
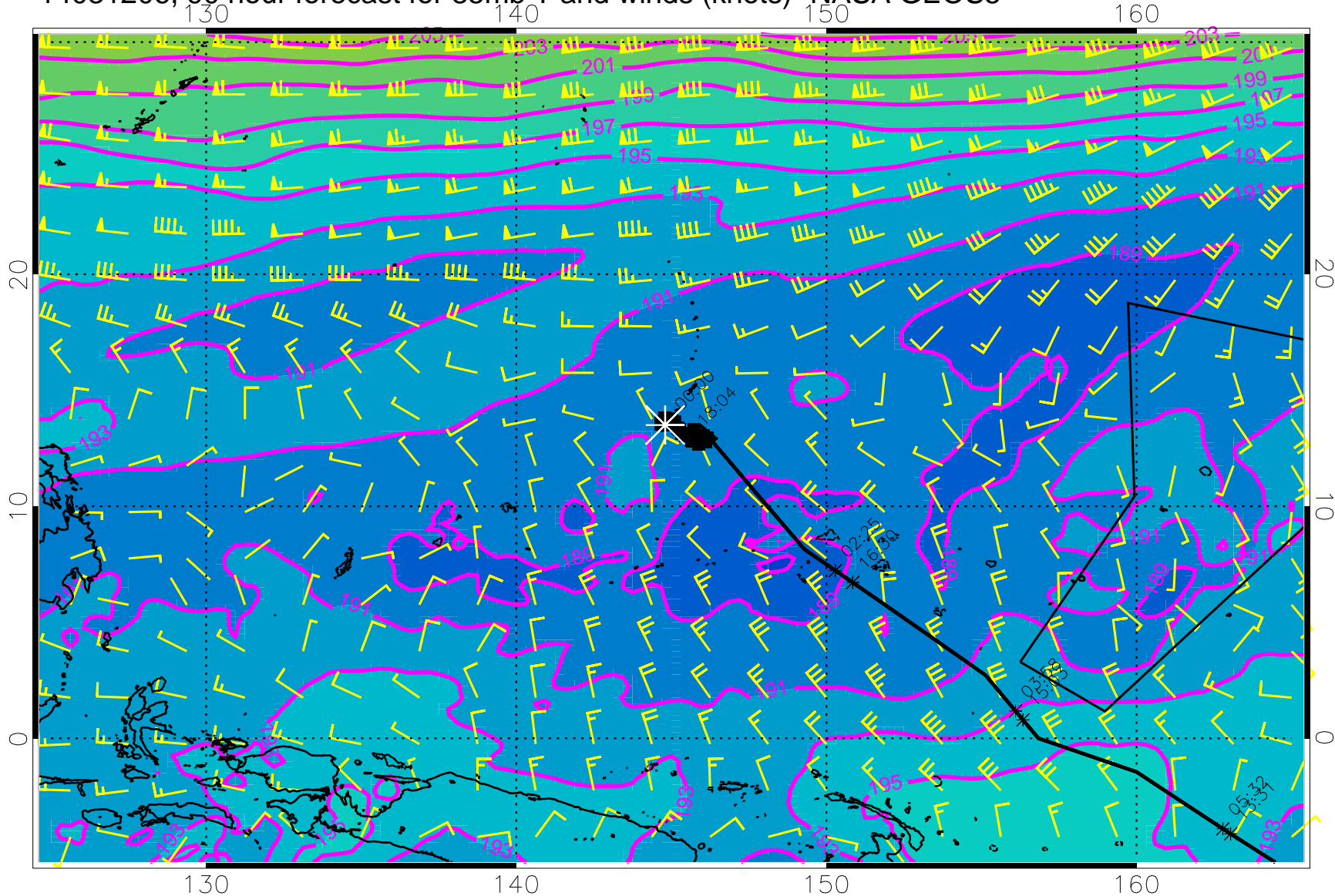
14031200, 84 hour forecast for 85mb T and winds (knots)- NASA GEOS5



97:09

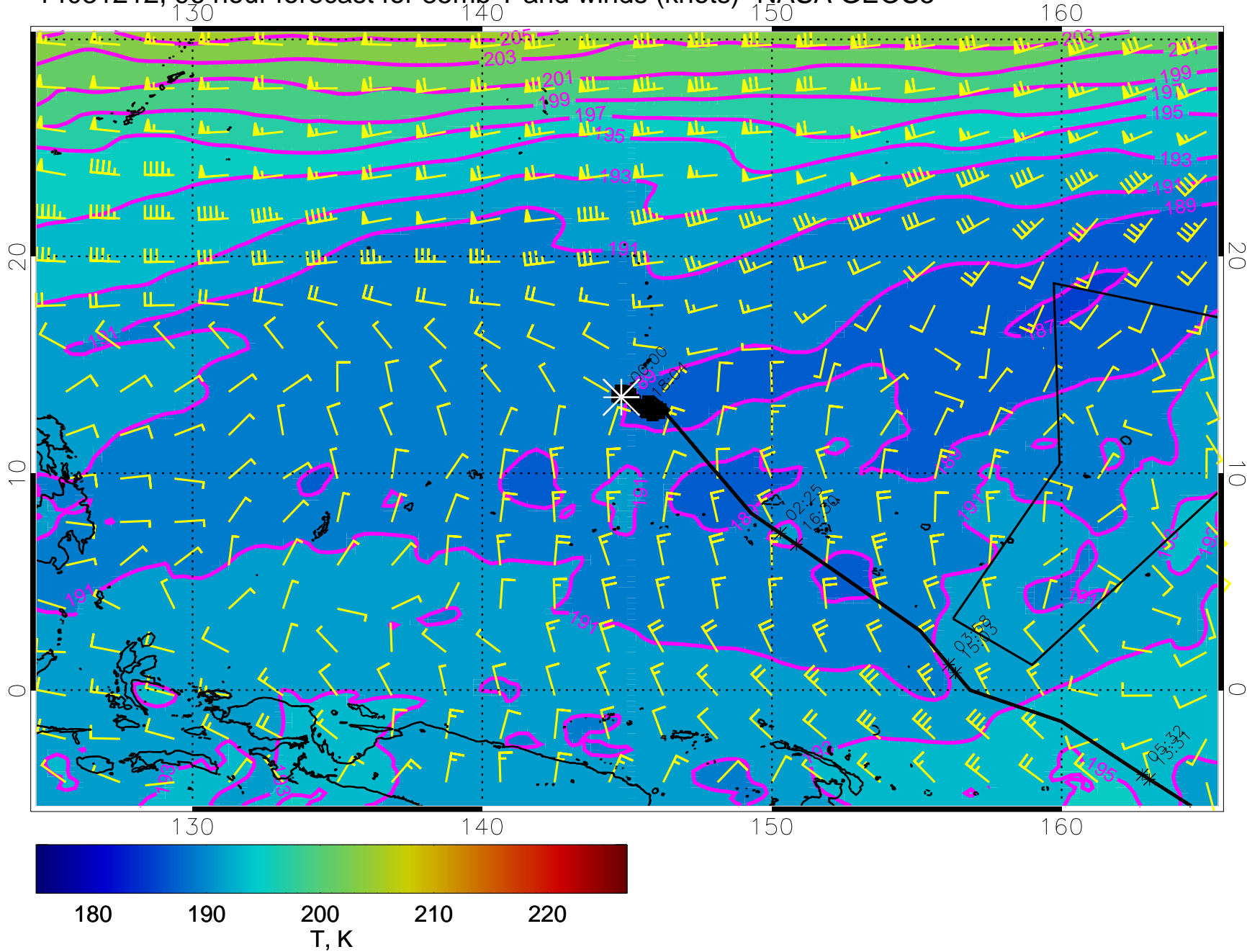


14031206, 90 hour forecast for 85mb T and winds (knots)- NASA GEOS5



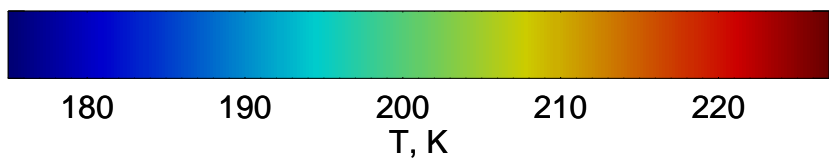
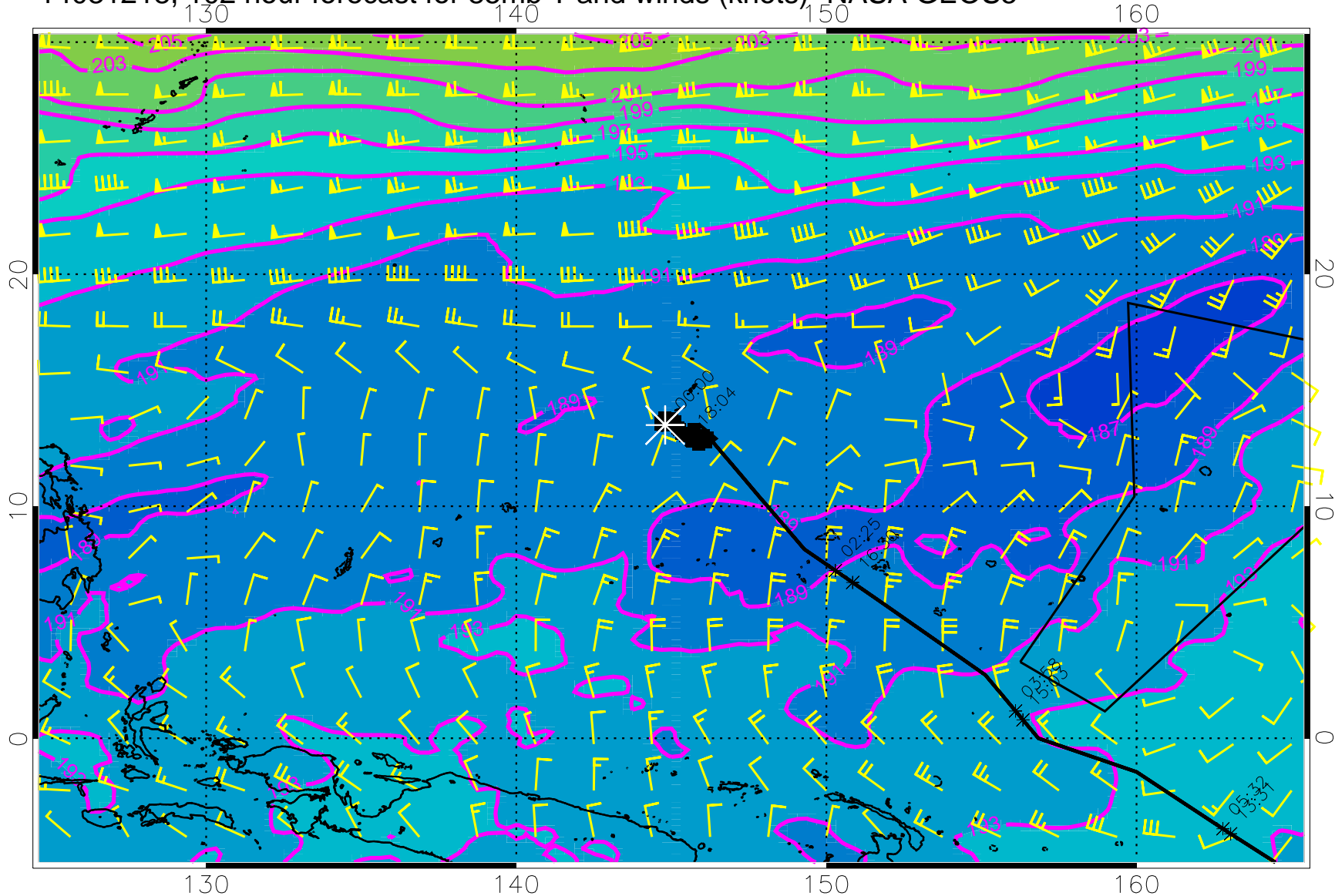
02:04

14031212, 96 hour forecast for 85mb T and winds (knots)- NASA GEOS5



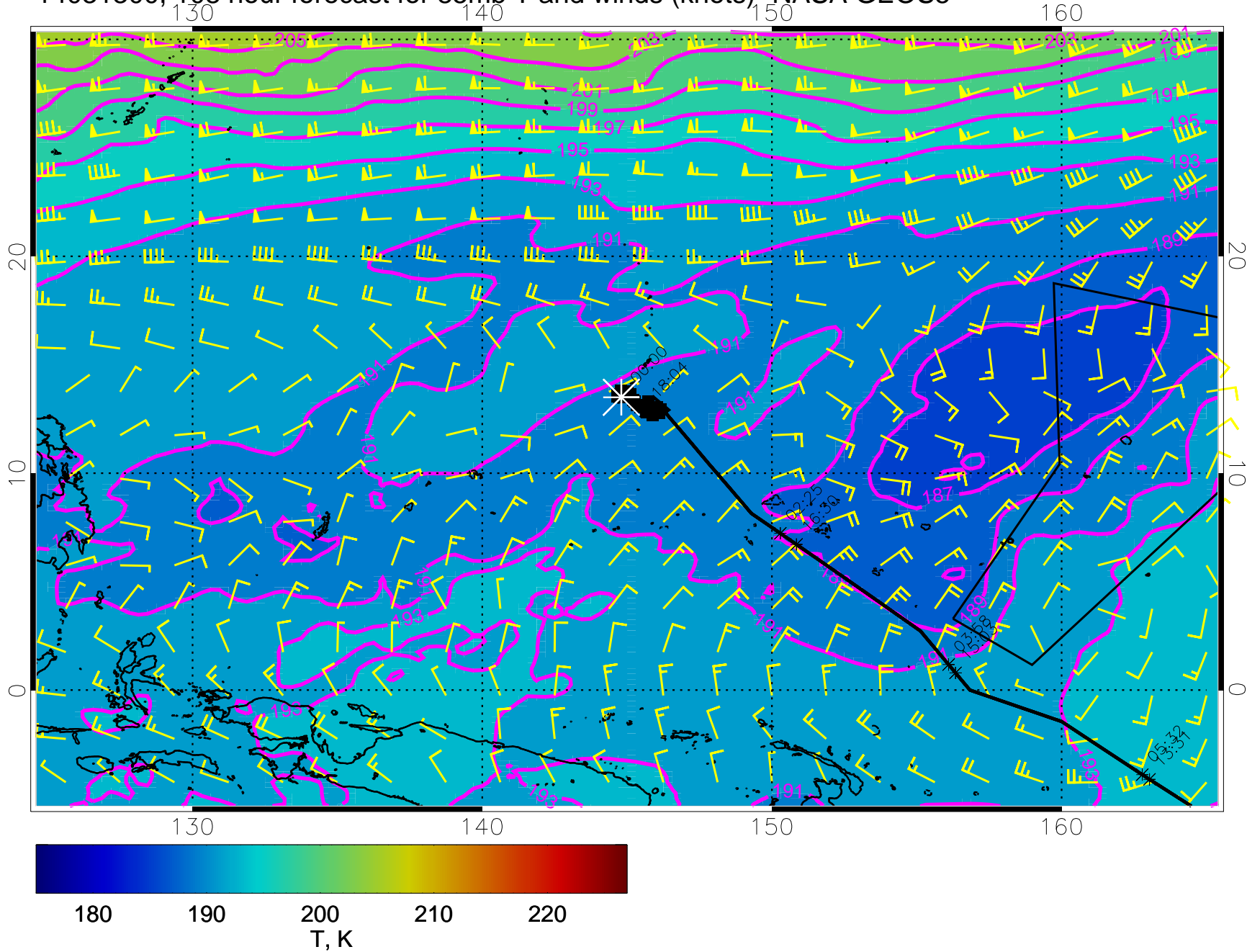
93:09

14031218, 102 hour forecast for 85mb T and winds (knots)- NASA GEOS5



93.004  
2.004

14031300, 108 hour forecast for 85mb T and winds (knots)- NASA GEOS5

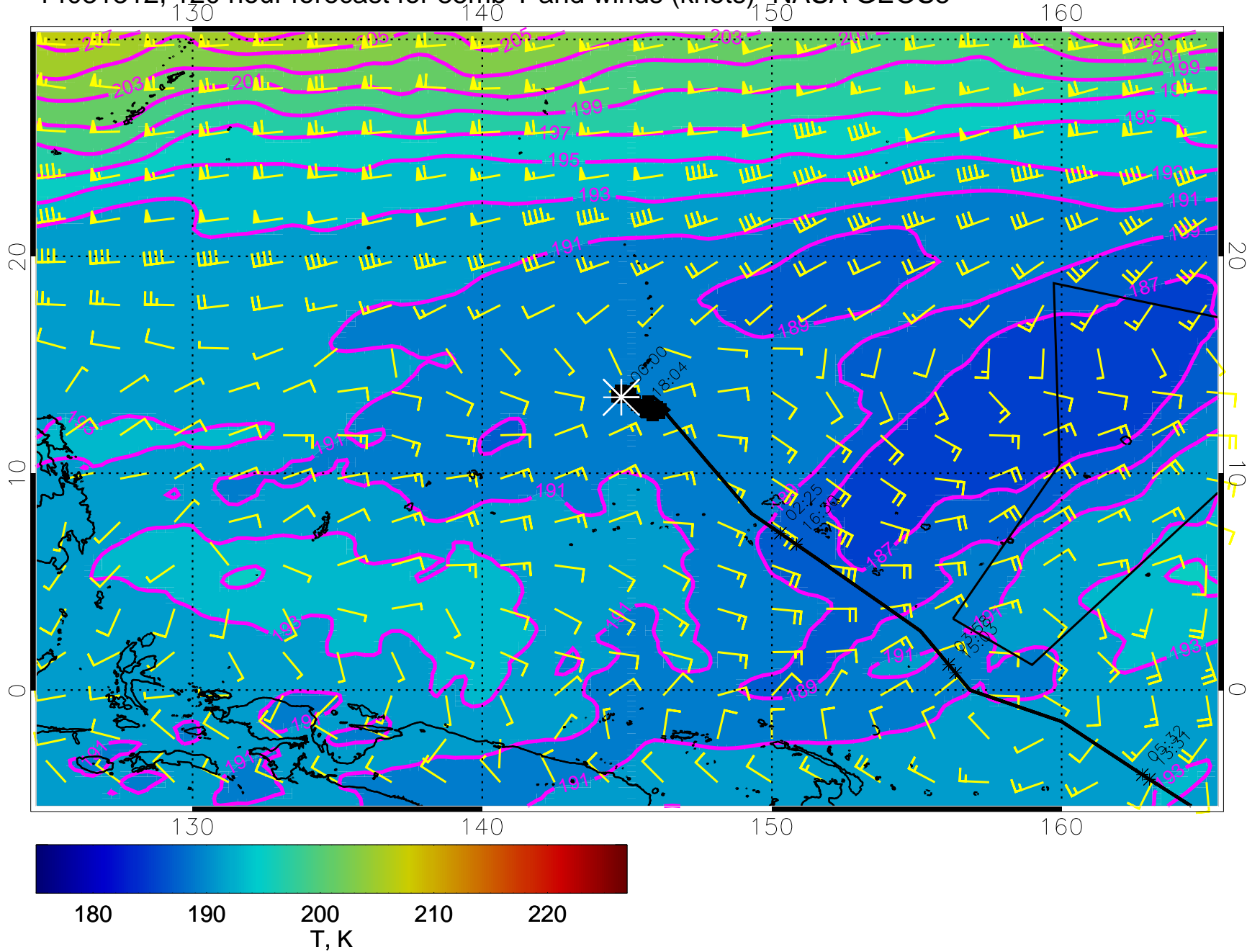


93.04  
2.00





14031312, 120 hour forecast for 85mb T and winds (knots)- NASA GEOS5



18:04