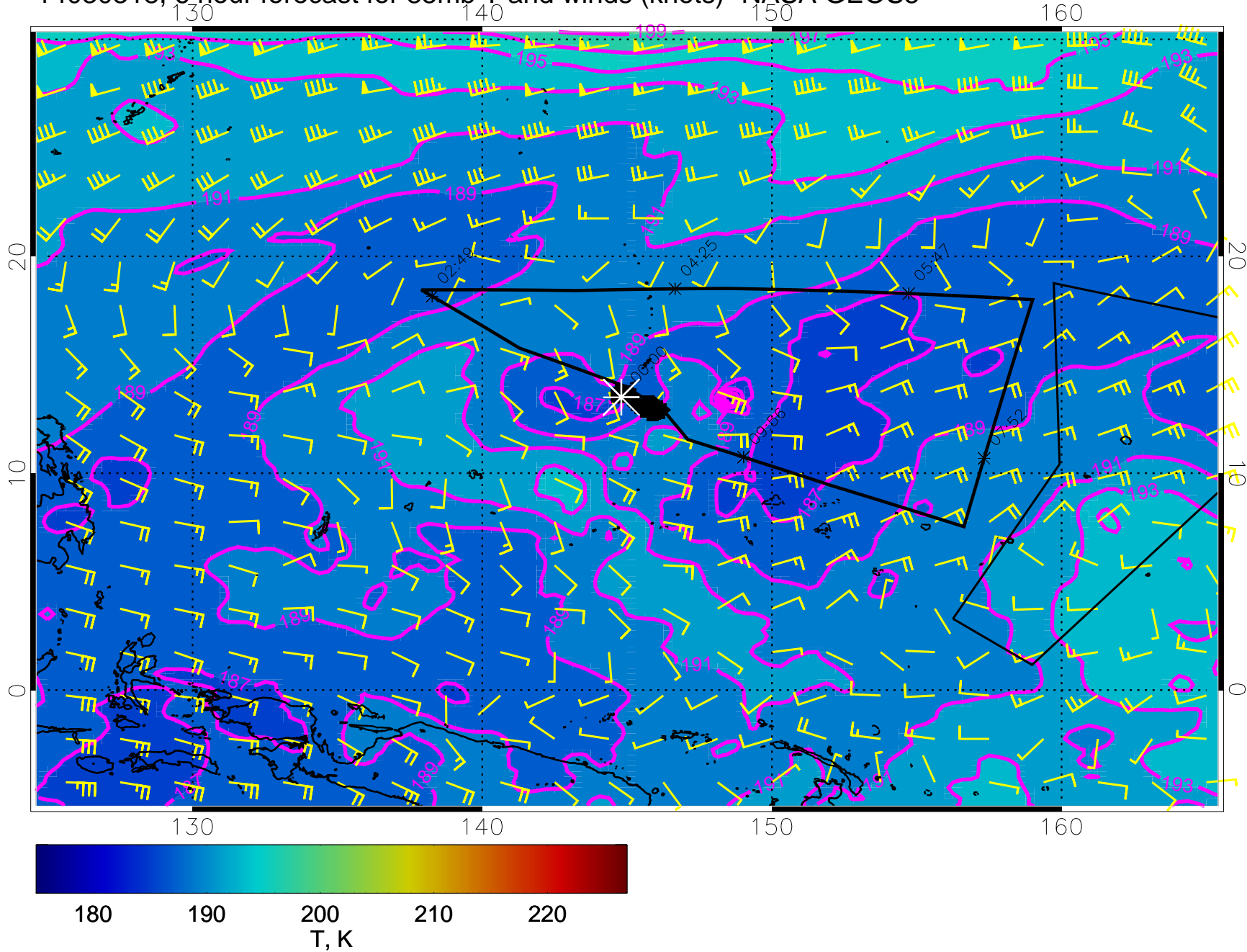
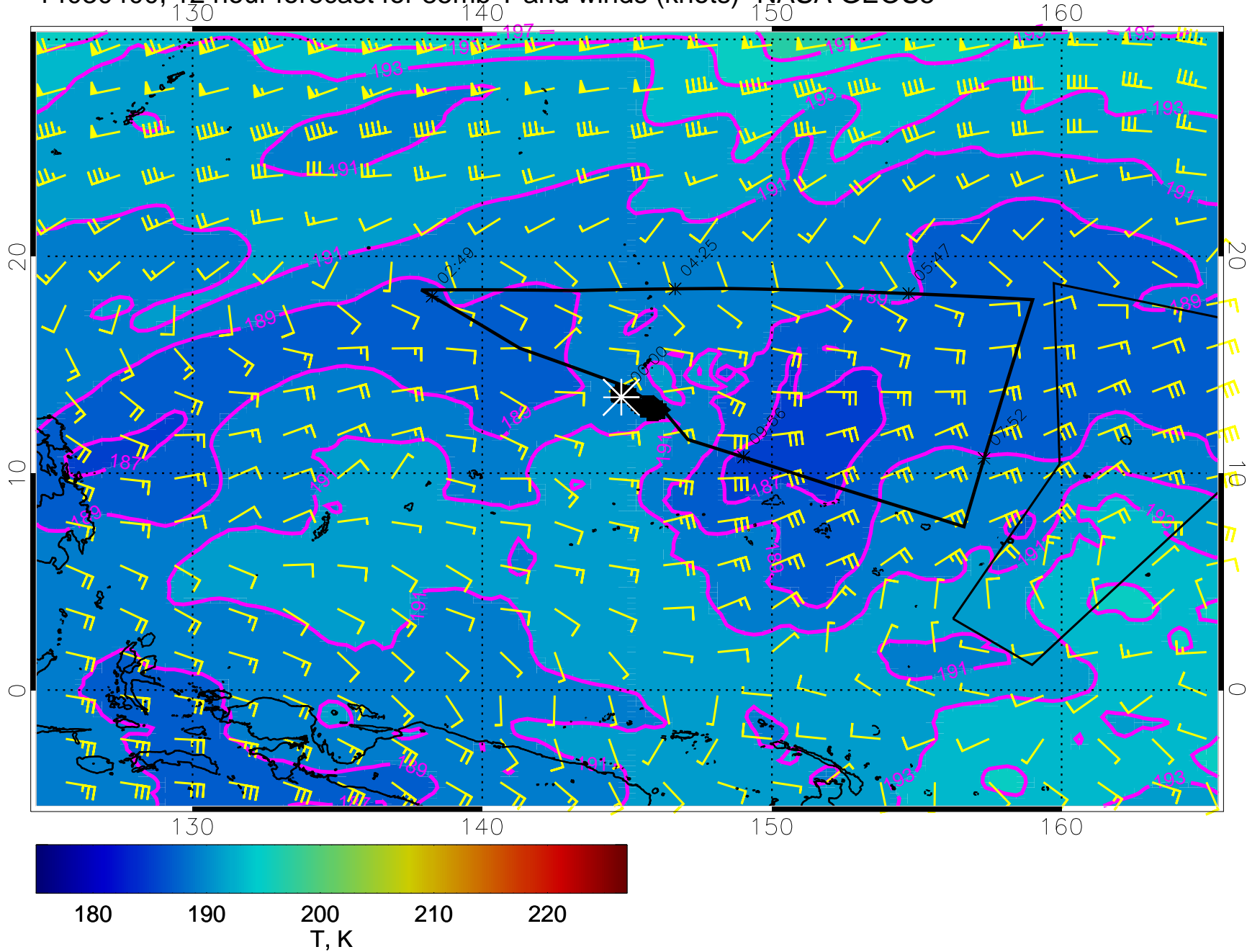


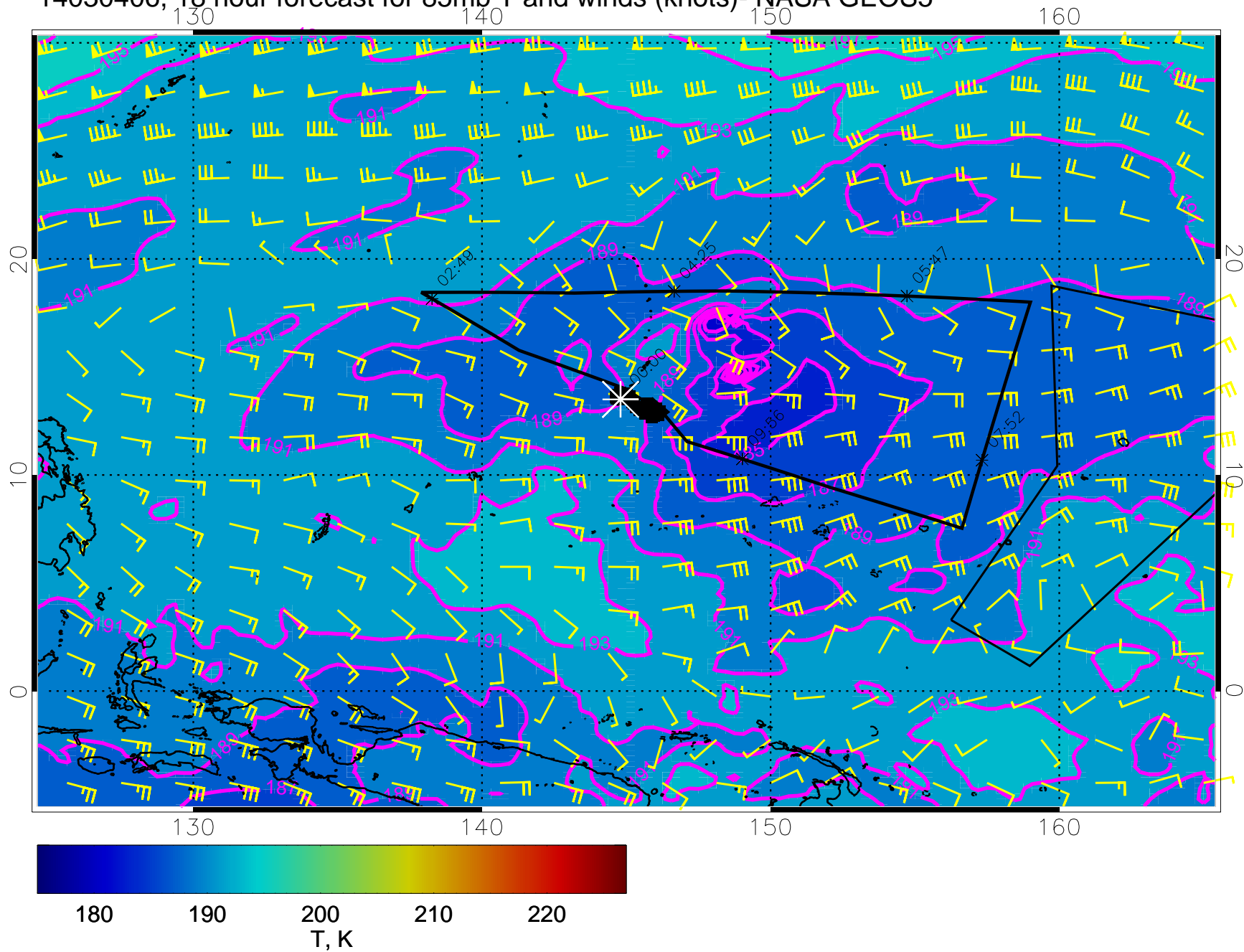
14030318, 6 hour forecast for 85mb T and winds (knots)- NASA GEOS5



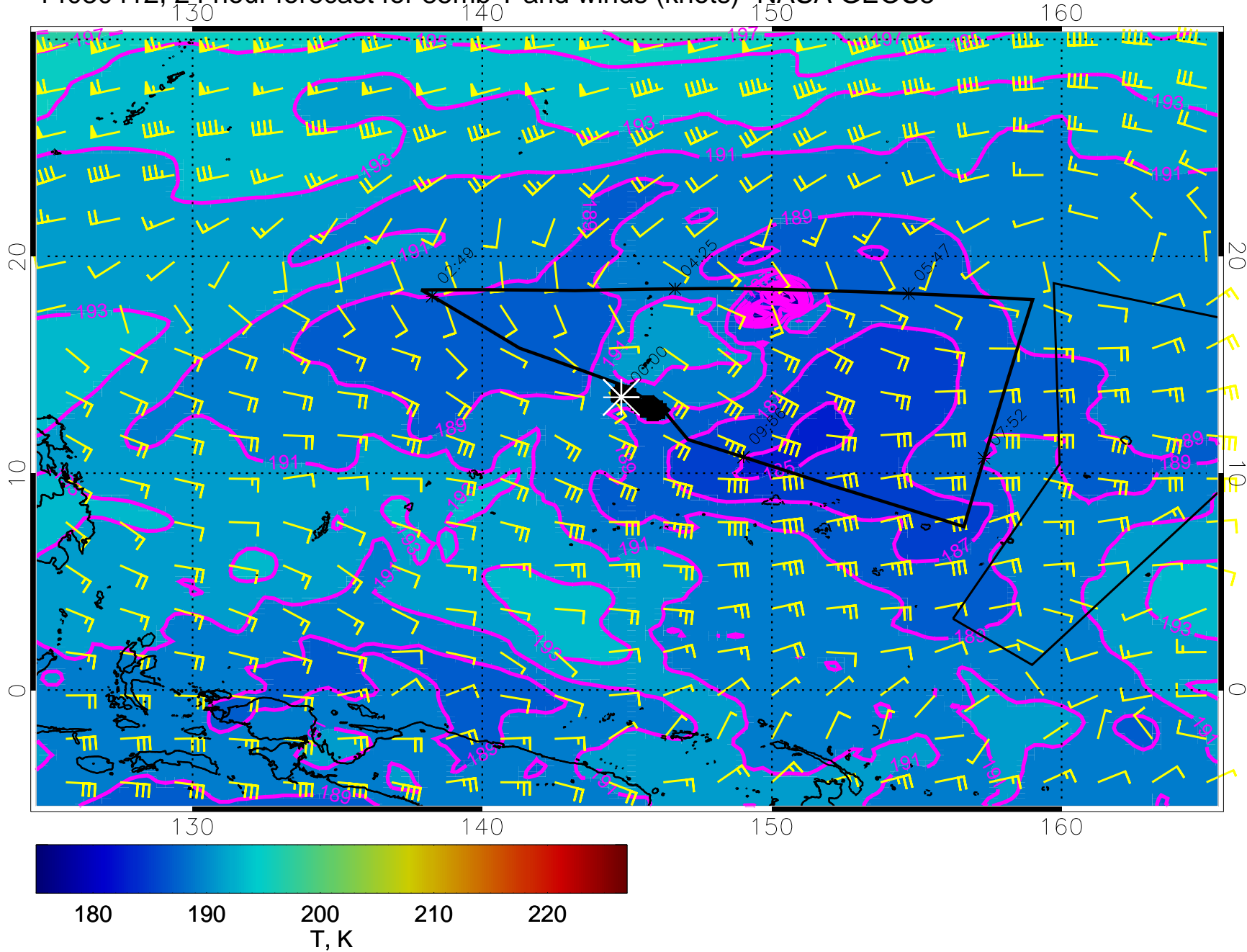
14030400, 12 hour forecast for 85mb T and winds (knots)- NASA GEOS5



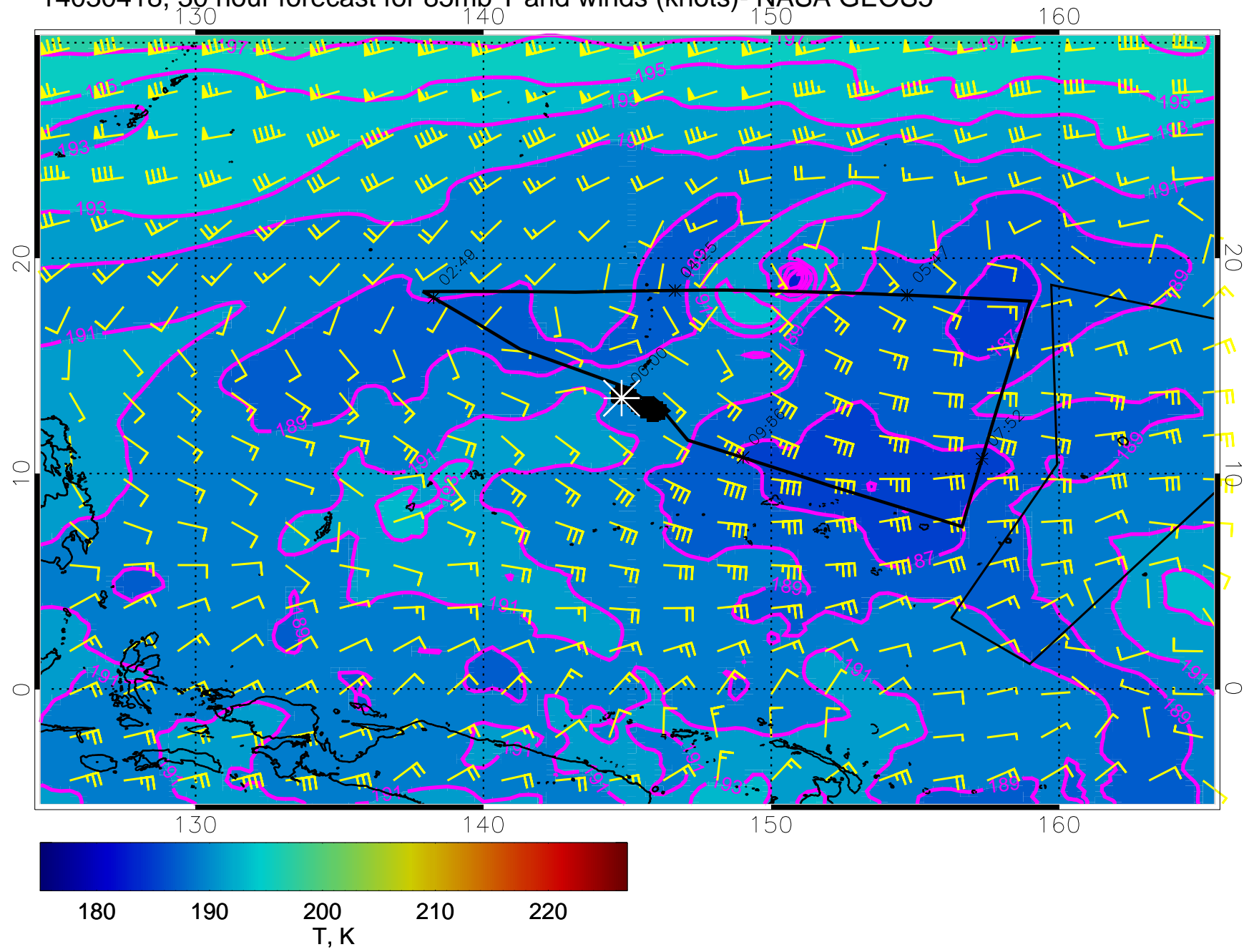
14030406, 18 hour forecast for 85mb T and winds (knots)- NASA GEOS5



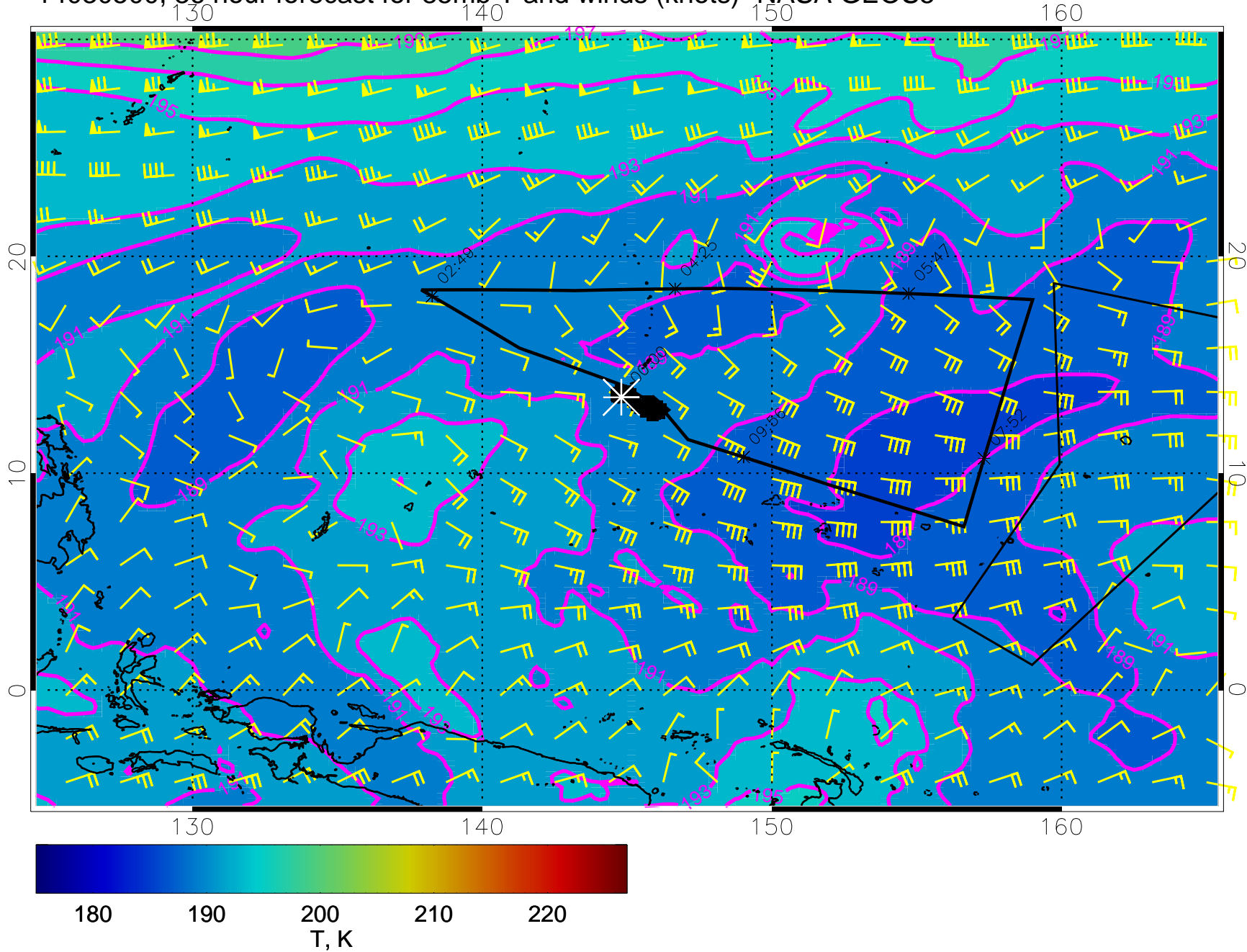
14030412, 24 hour forecast for 85mb T and winds (knots)- NASA GEOS5



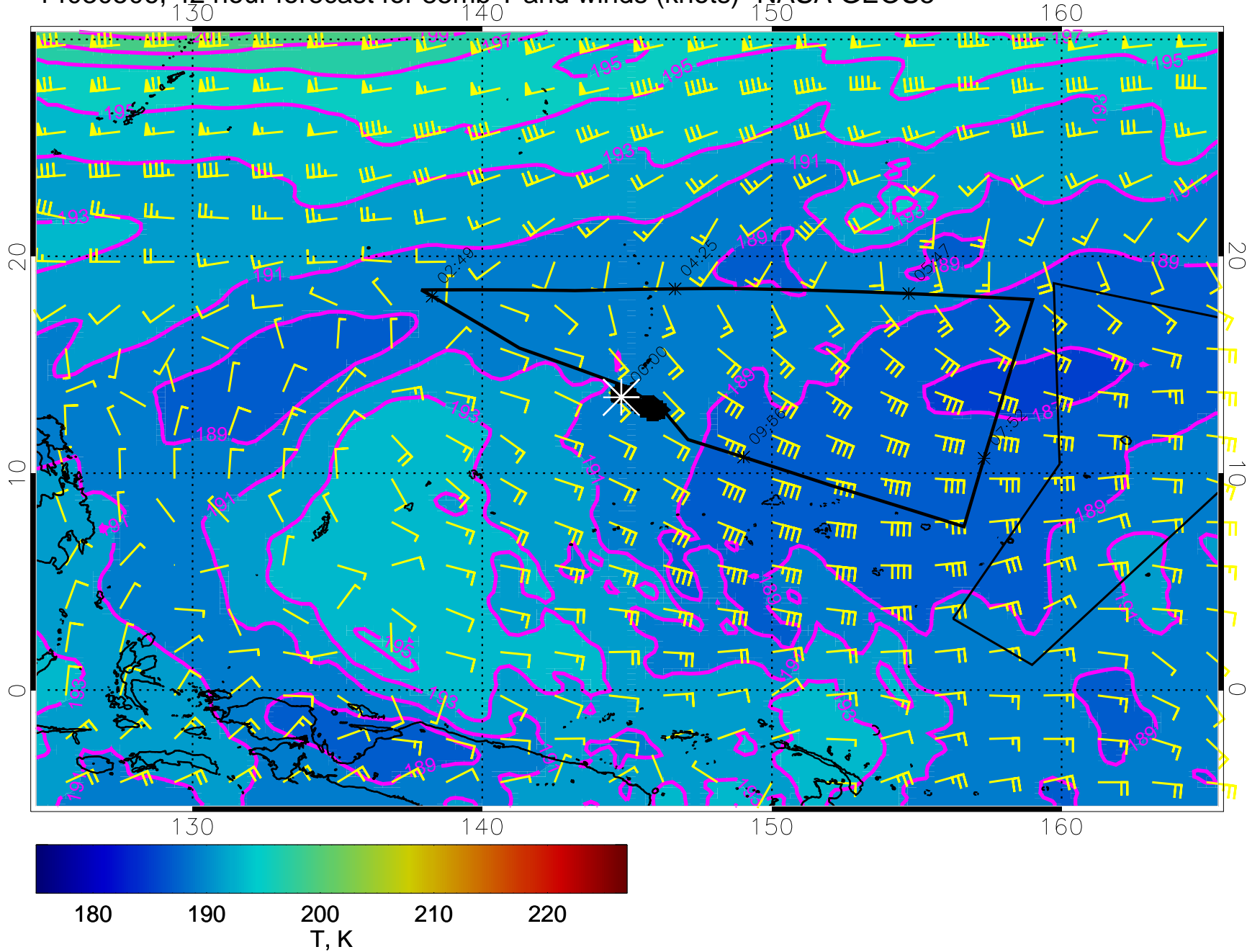
14030418, 30 hour forecast for 85mb T and winds (knots)- NASA GEOS5



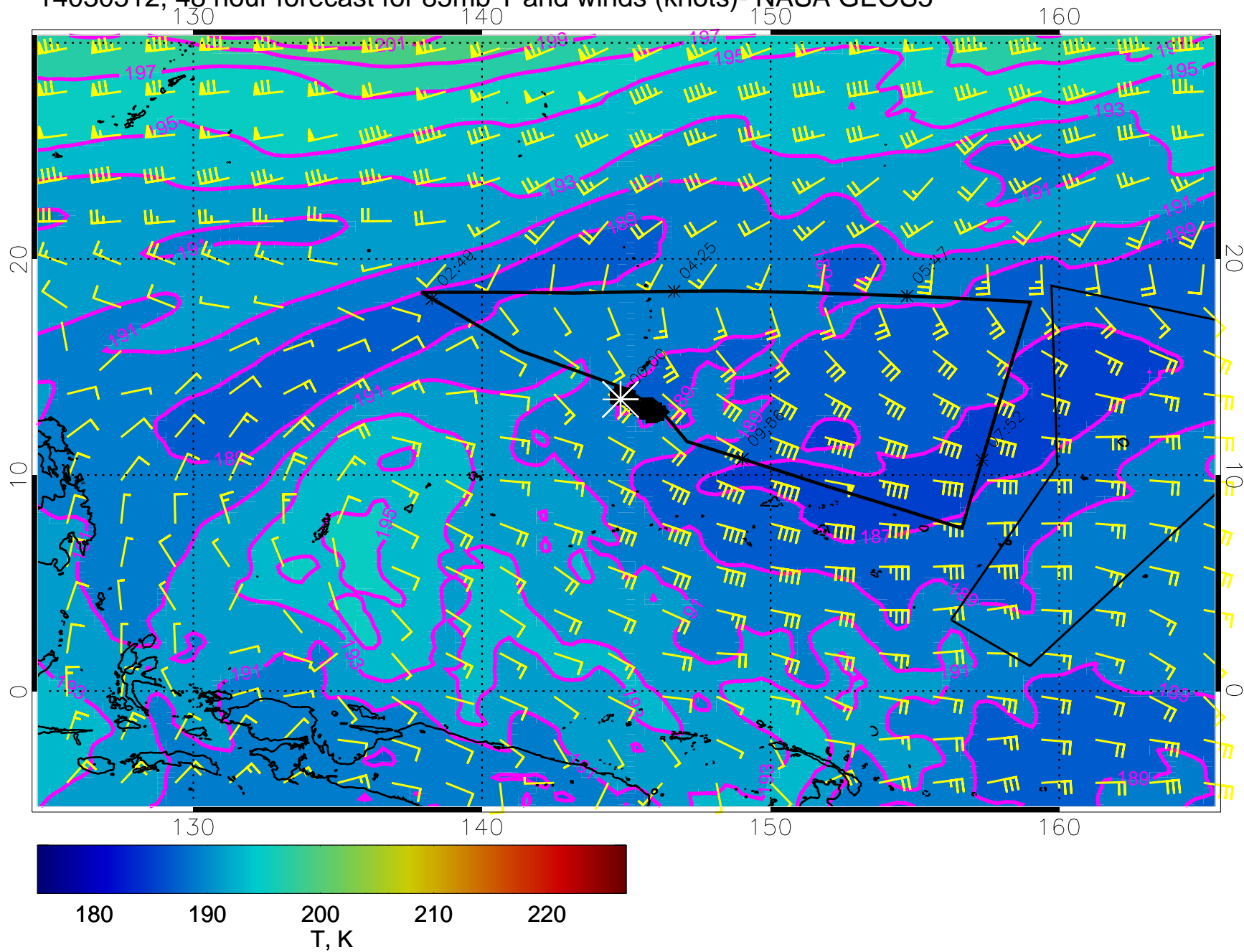
14030500, 36 hour forecast for 85mb T and winds (knots)- NASA GEOS5



14030506, 42 hour forecast for 85mb T and winds (knots)- NASA GEOS5

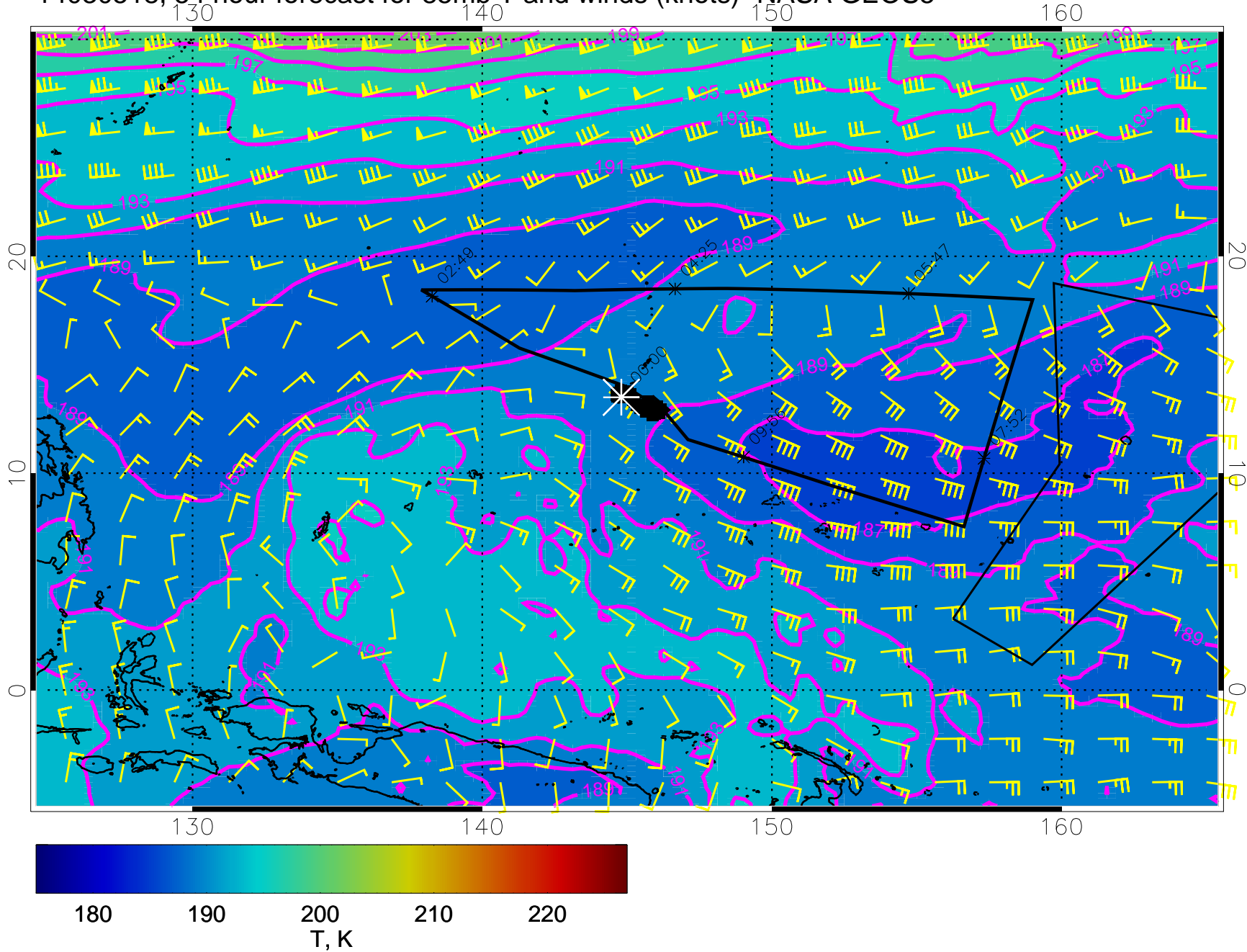


14030512, 48 hour forecast for 85mb T and winds (knots)- NASA GEOS5

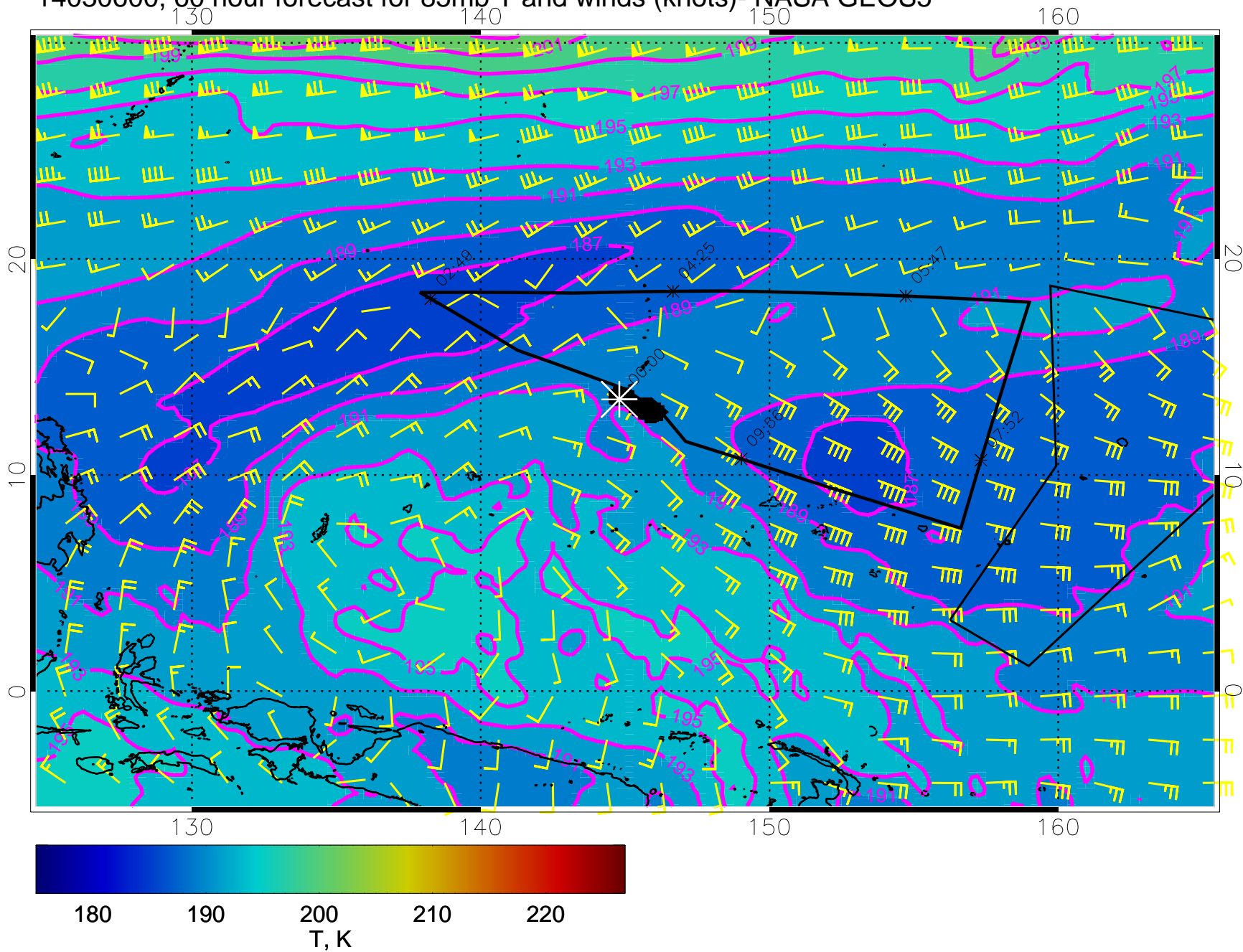




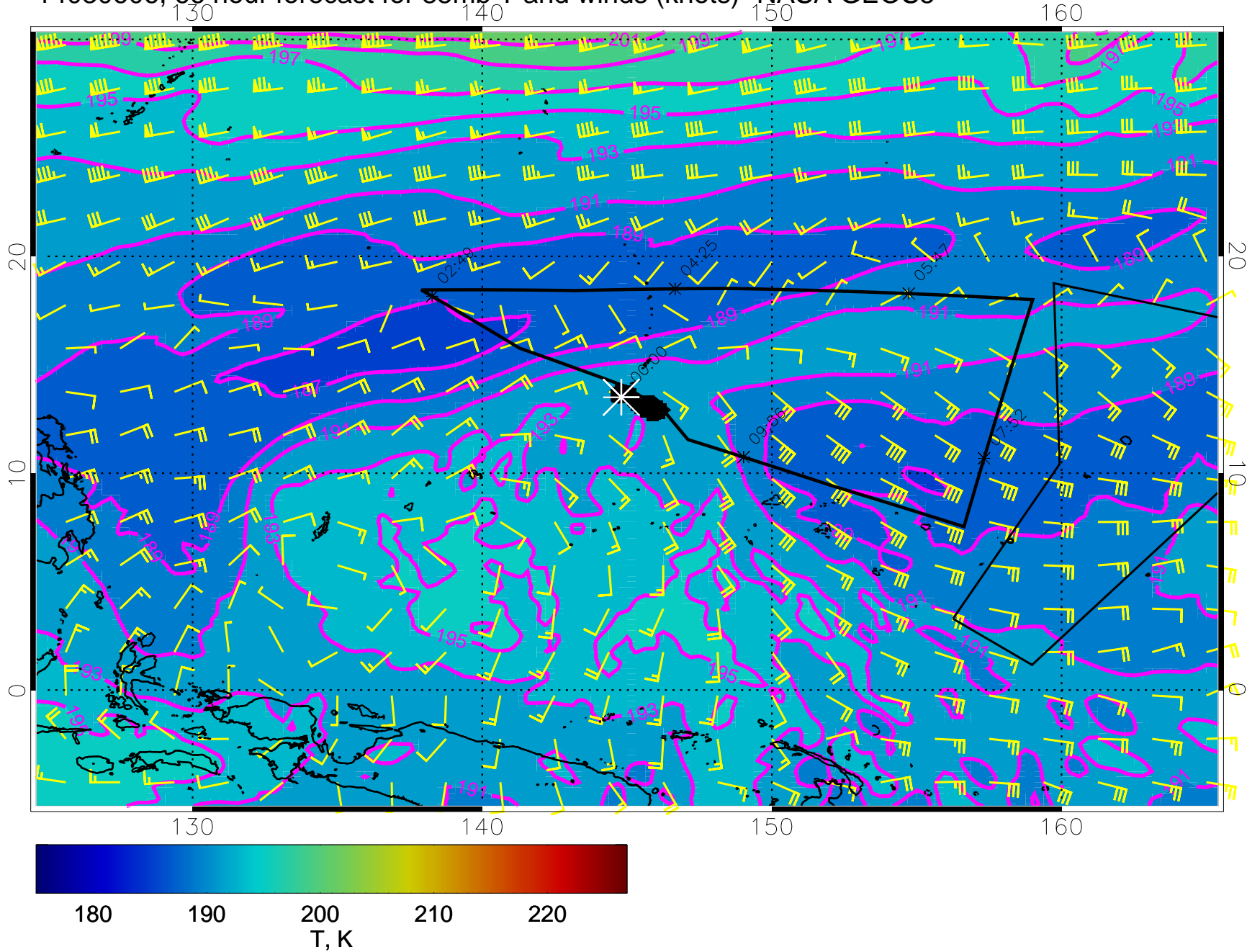
14030518, 54 hour forecast for 85mb T and winds (knots)- NASA GEOS5



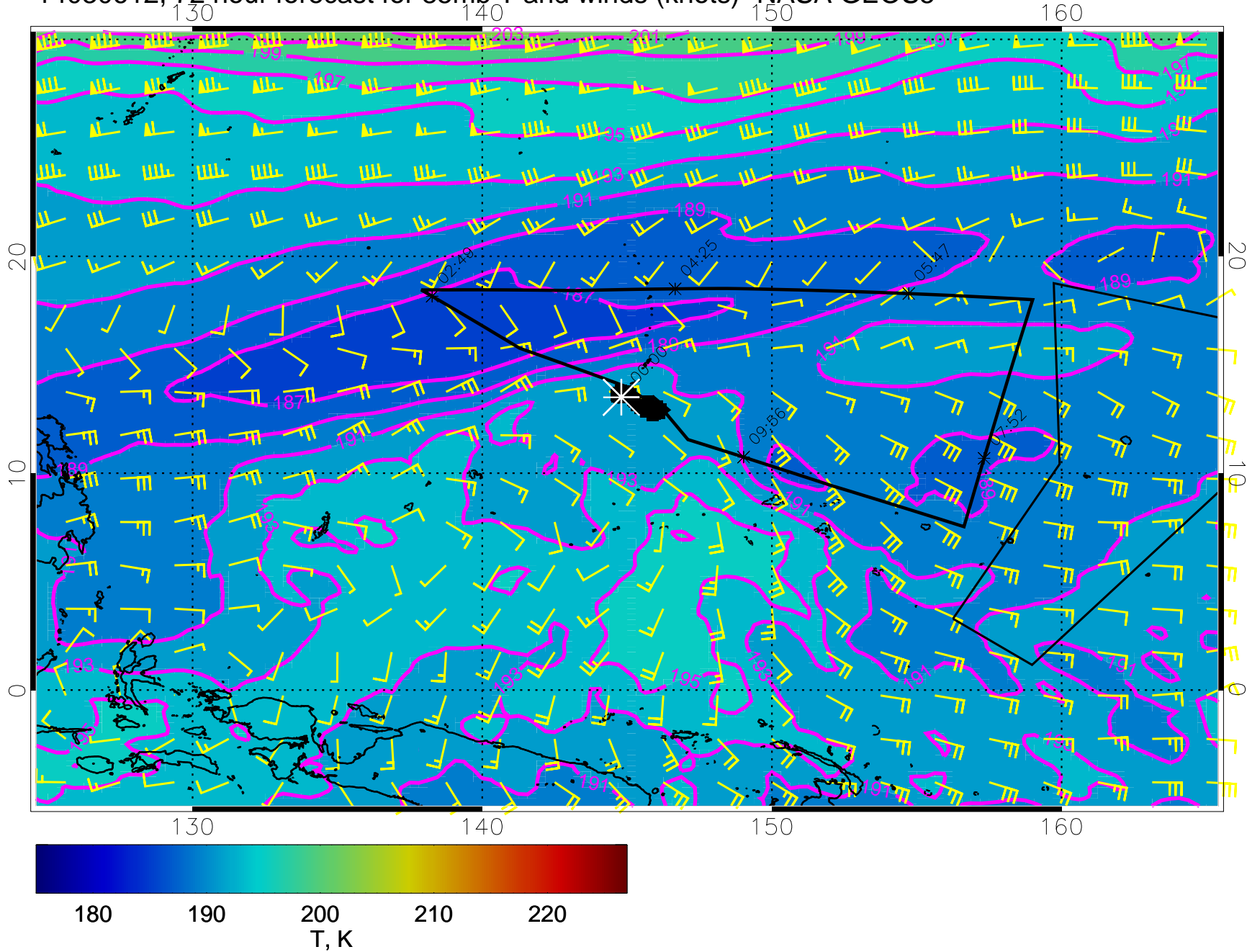
14030600, 60 hour forecast for 85mb T and winds (knots)- NASA GEOS5



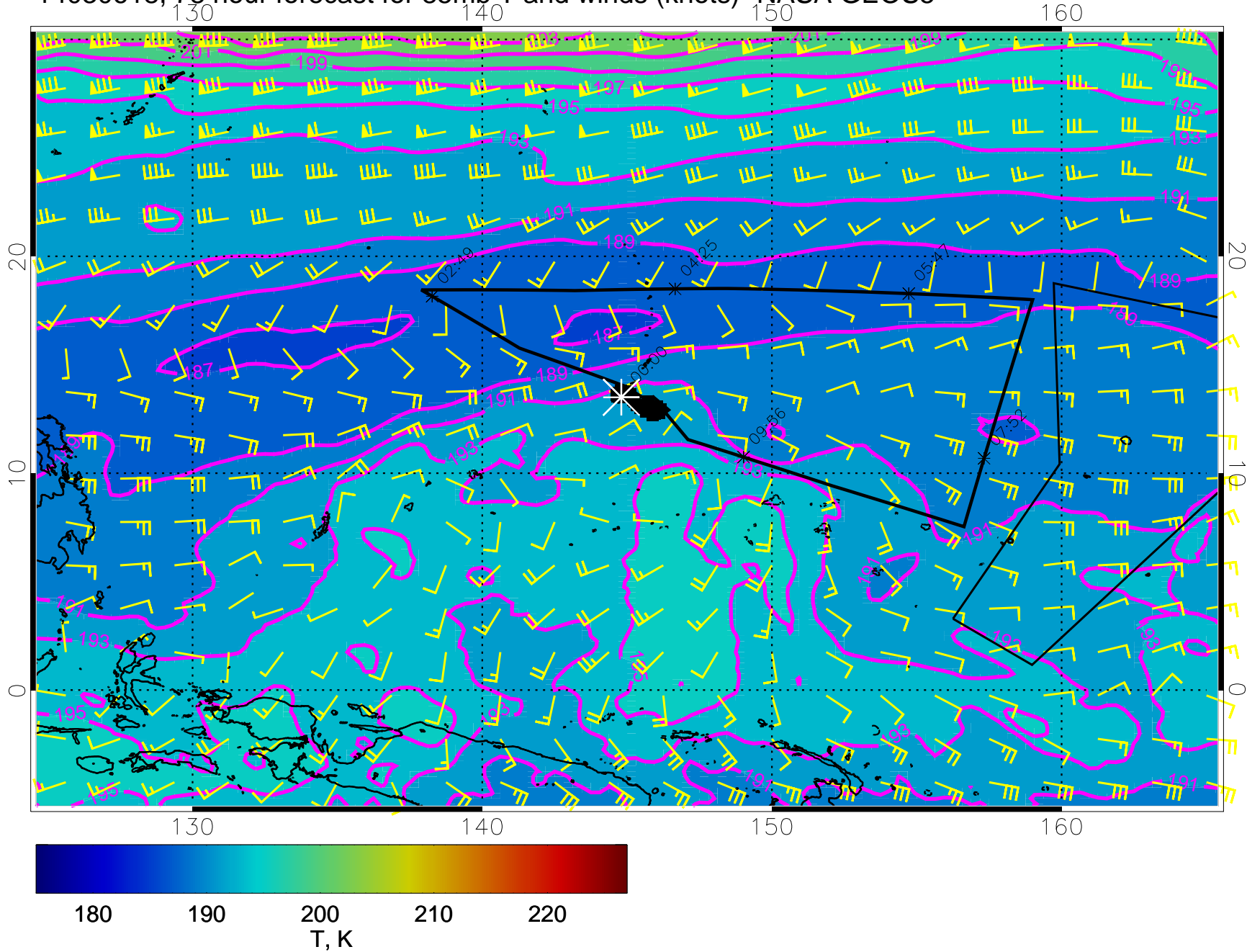
14030606, 66 hour forecast for 85mb T and winds (knots)- NASA GEOS5



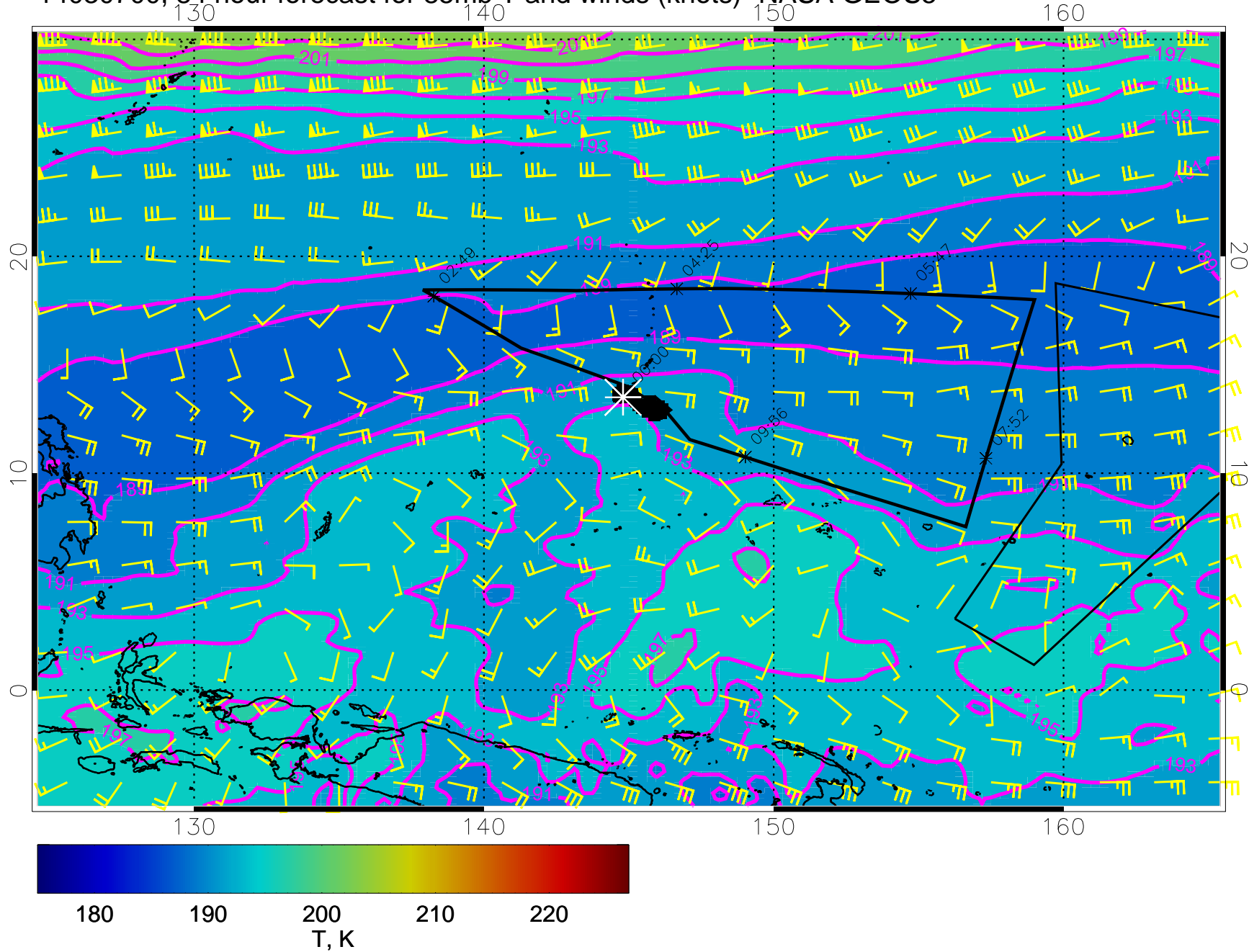
14030612, 72 hour forecast for 85mb T and winds (knots)- NASA GEOS5



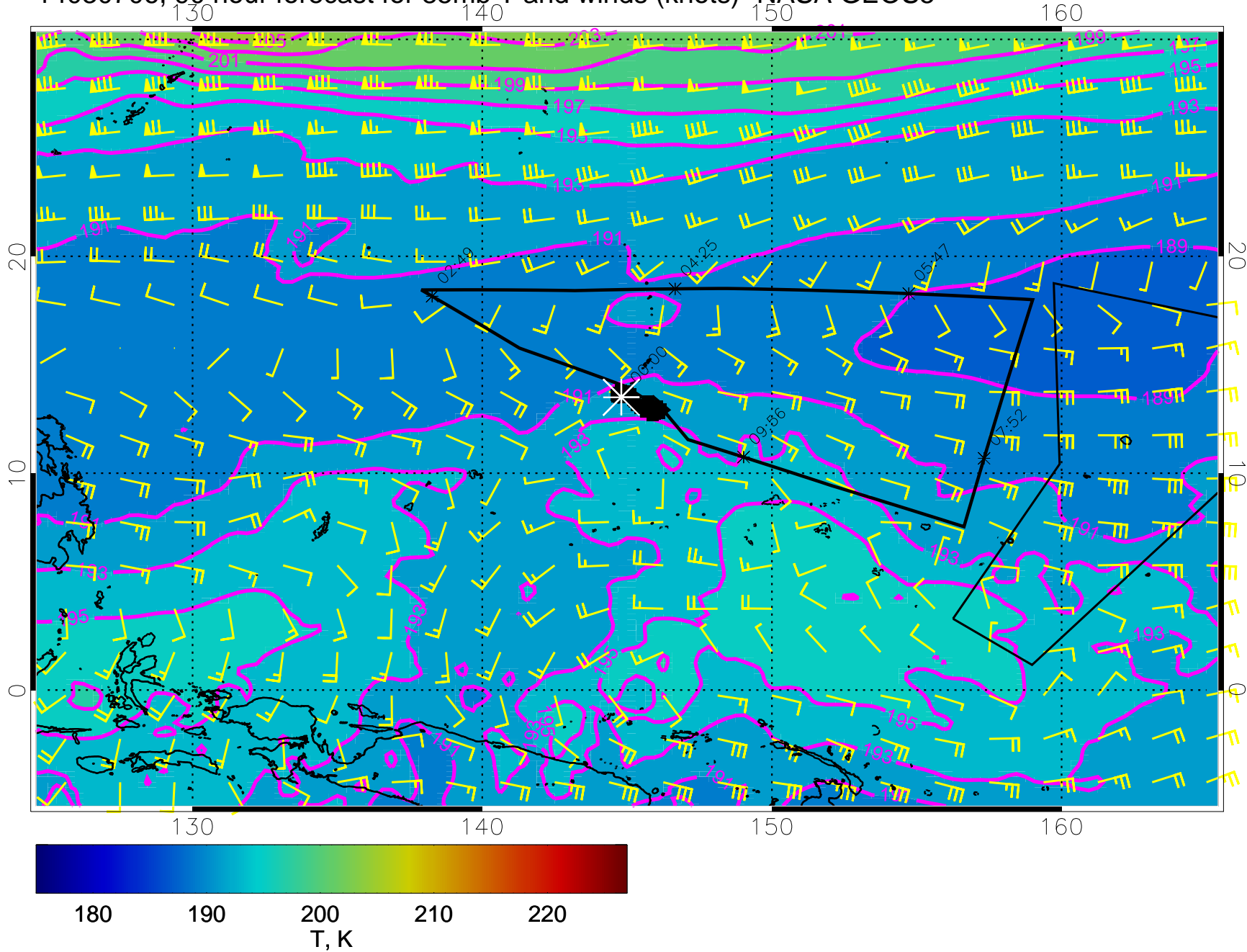
14030618, 78 hour forecast for 85mb T and winds (knots)- NASA GEOS5



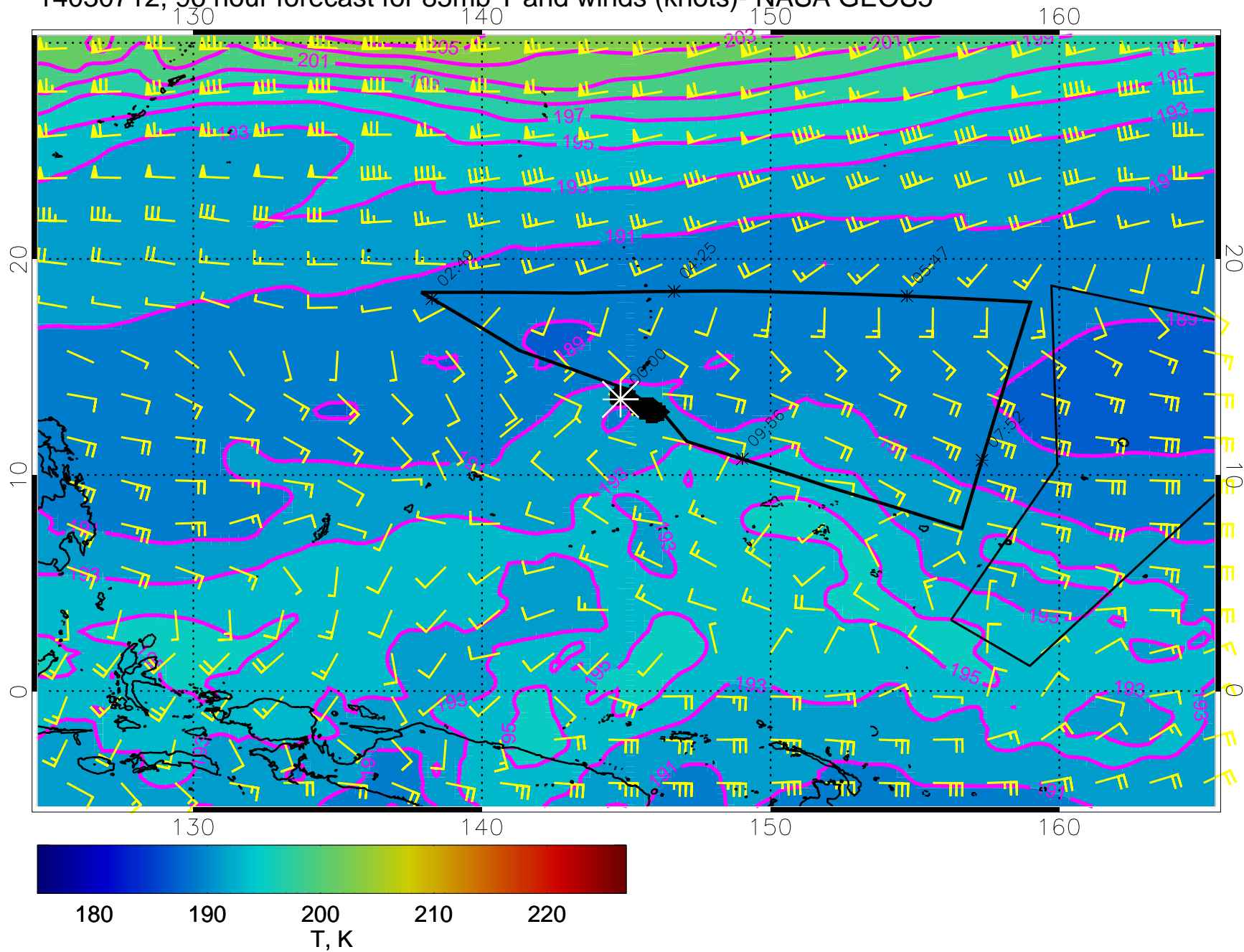
14030700, 84 hour forecast for 85mb T and winds (knots)- NASA GEOS5



14030706, 90 hour forecast for 85mb T and winds (knots)- NASA GEOS5

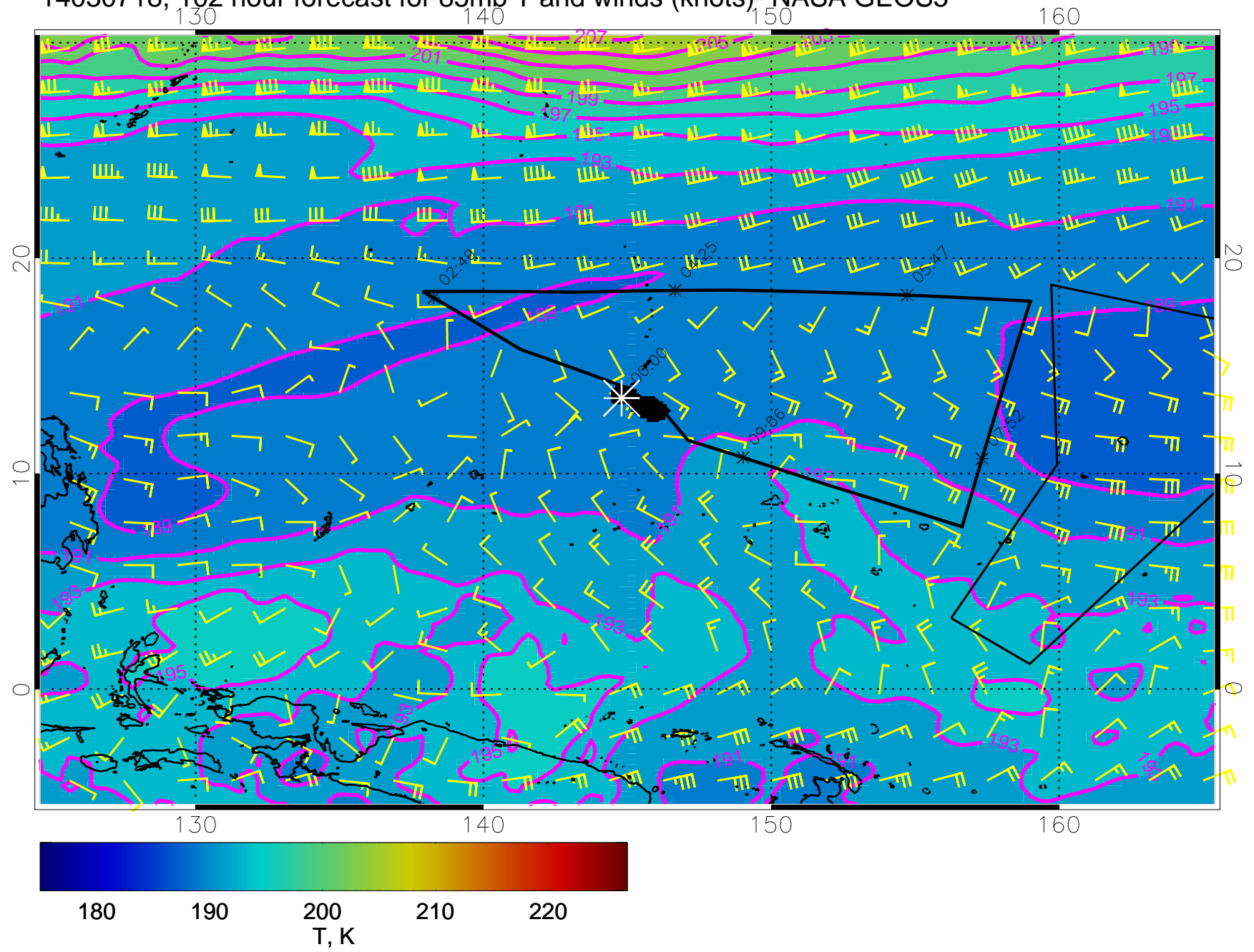


14030712, 96 hour forecast for 85mb T and winds (knots)- NASA GEOS5

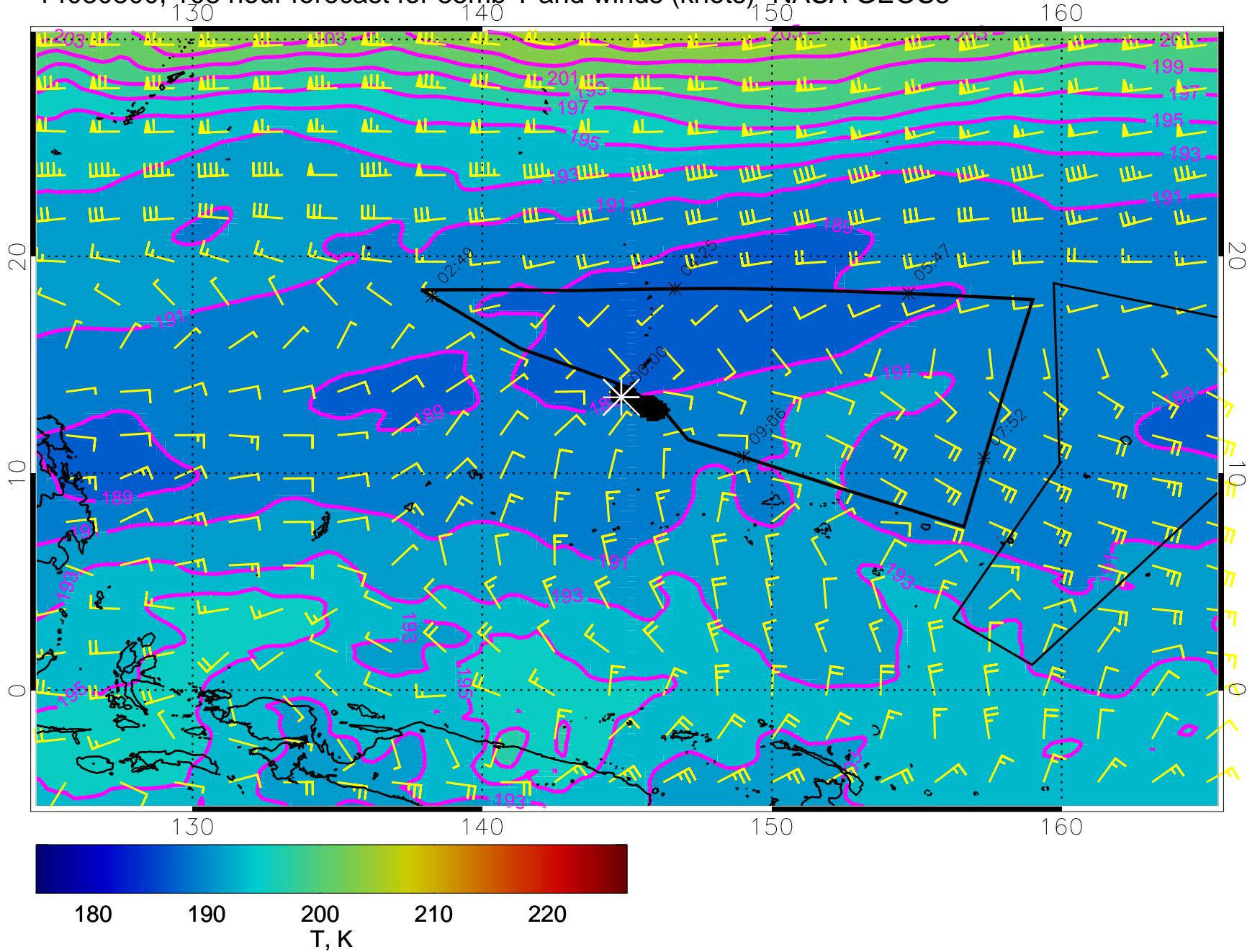




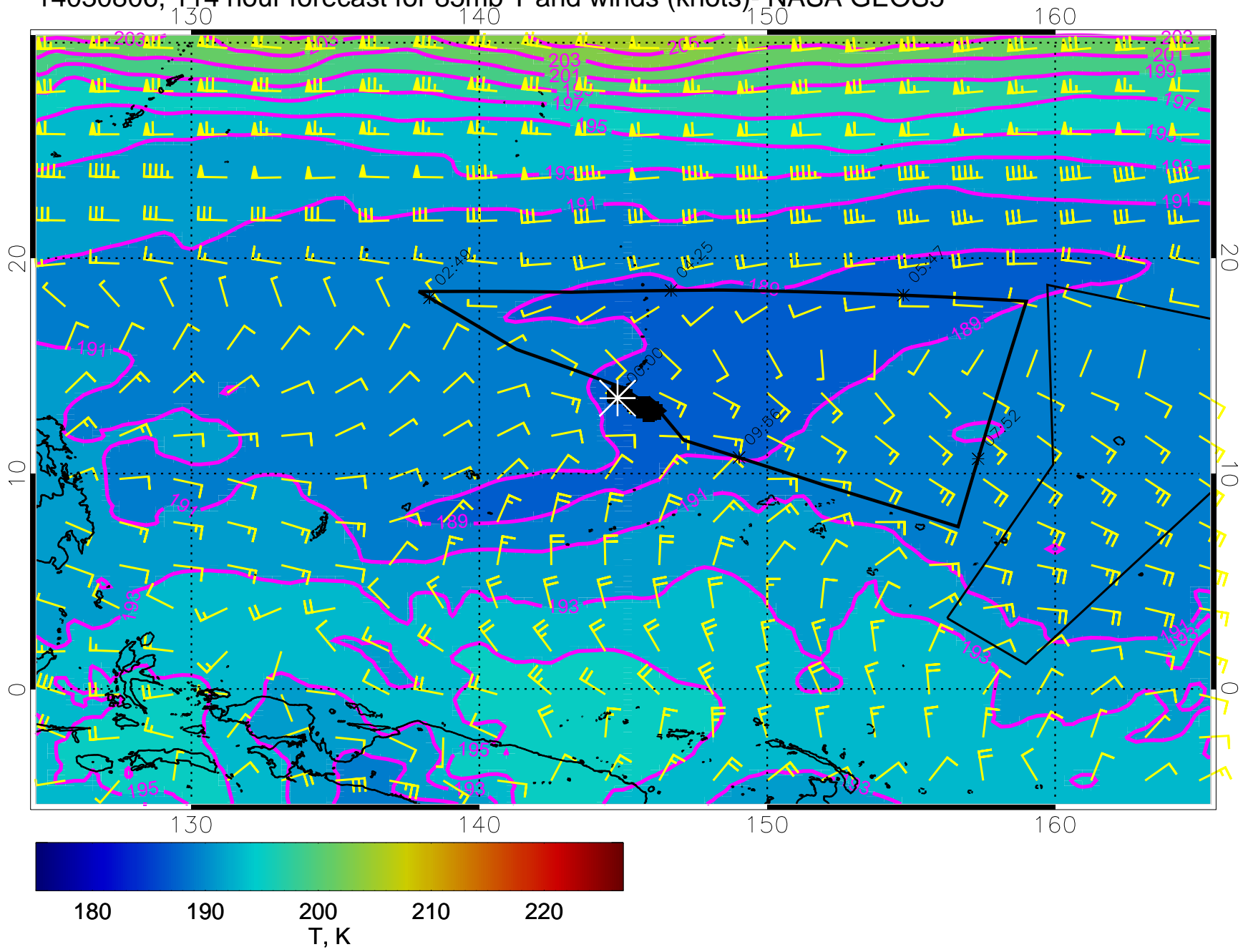
14030718, 102 hour forecast for 85mb T and winds (knots)- NASA GEOS5



14030800, 108 hour forecast for 85mb T and winds (knots)- NASA GEOS5



14030806, 114 hour forecast for 85mb T and winds (knots)- NASA GEOS5



14030812, 120 hour forecast for 85mb T and winds (knots)- NASA GEOS5

