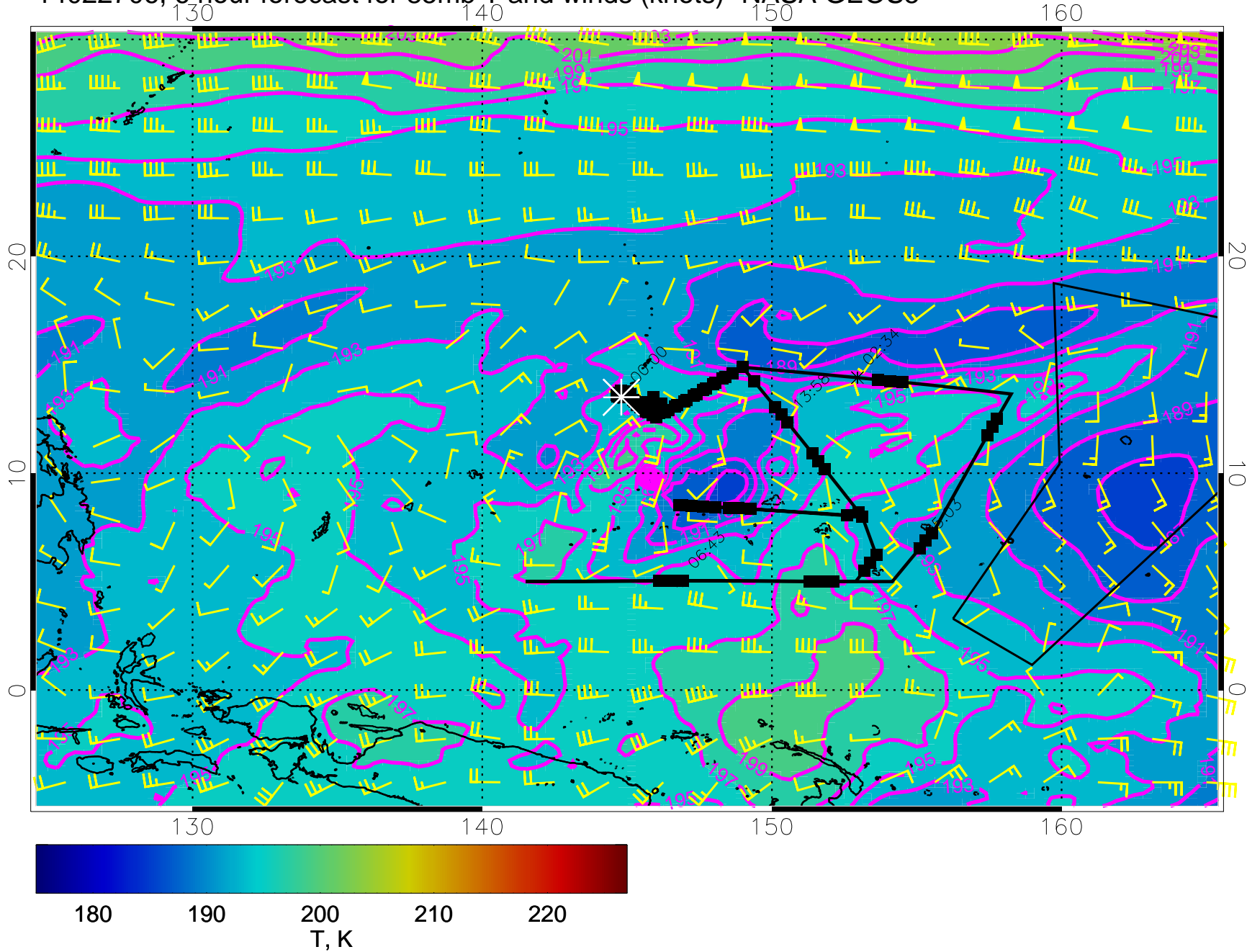
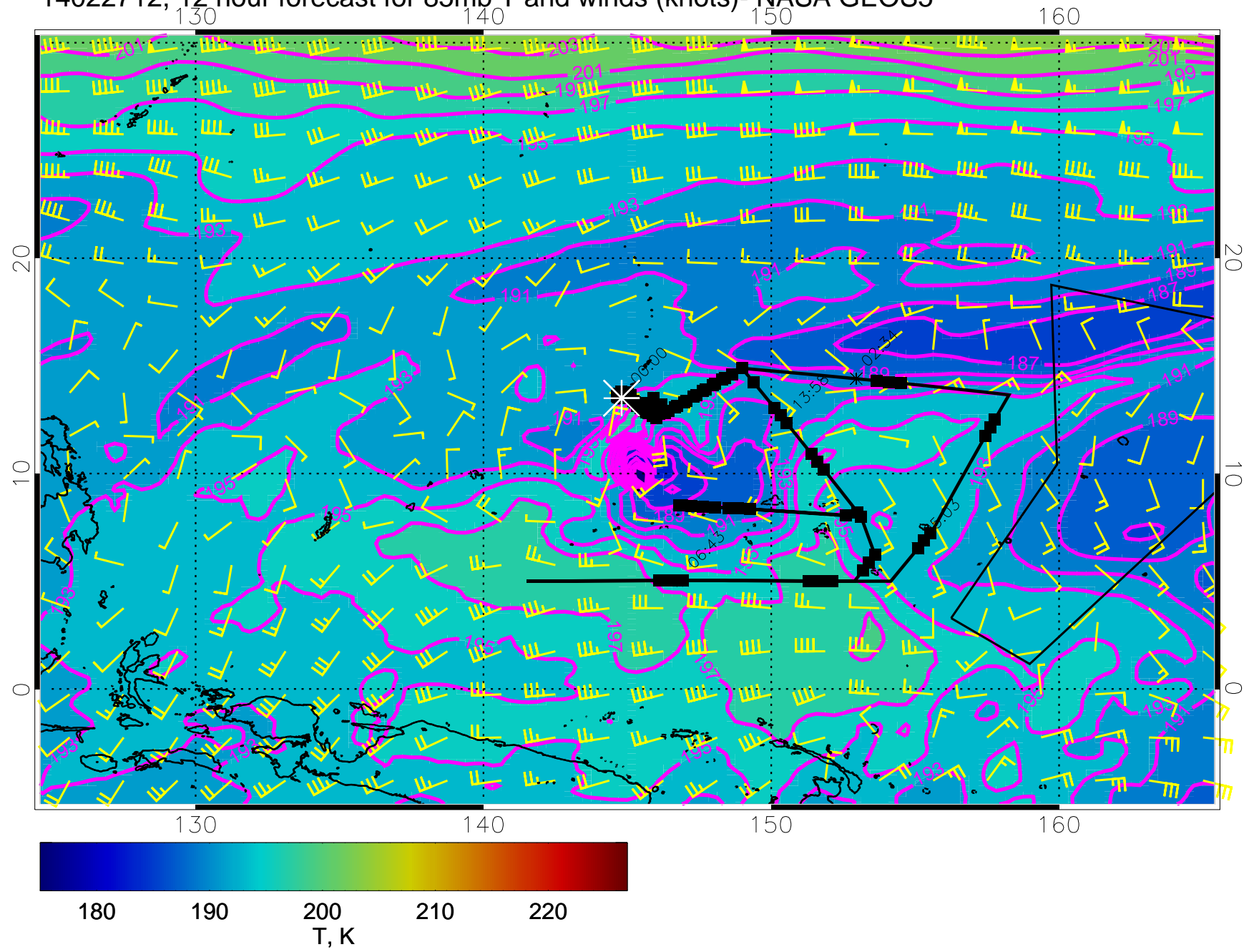


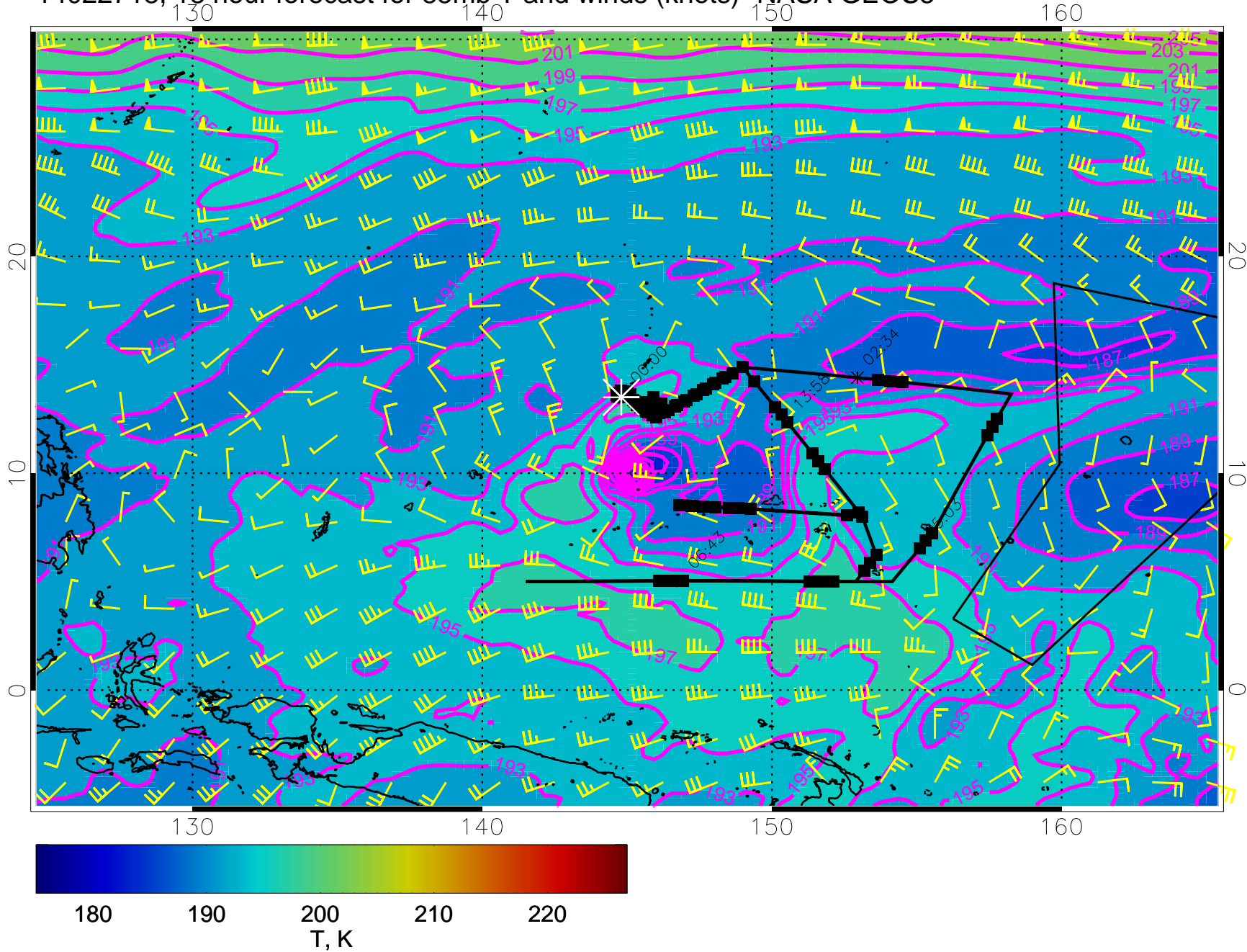
14022706, 6 hour forecast for 85mb T and winds (knots)- NASA GEOS5



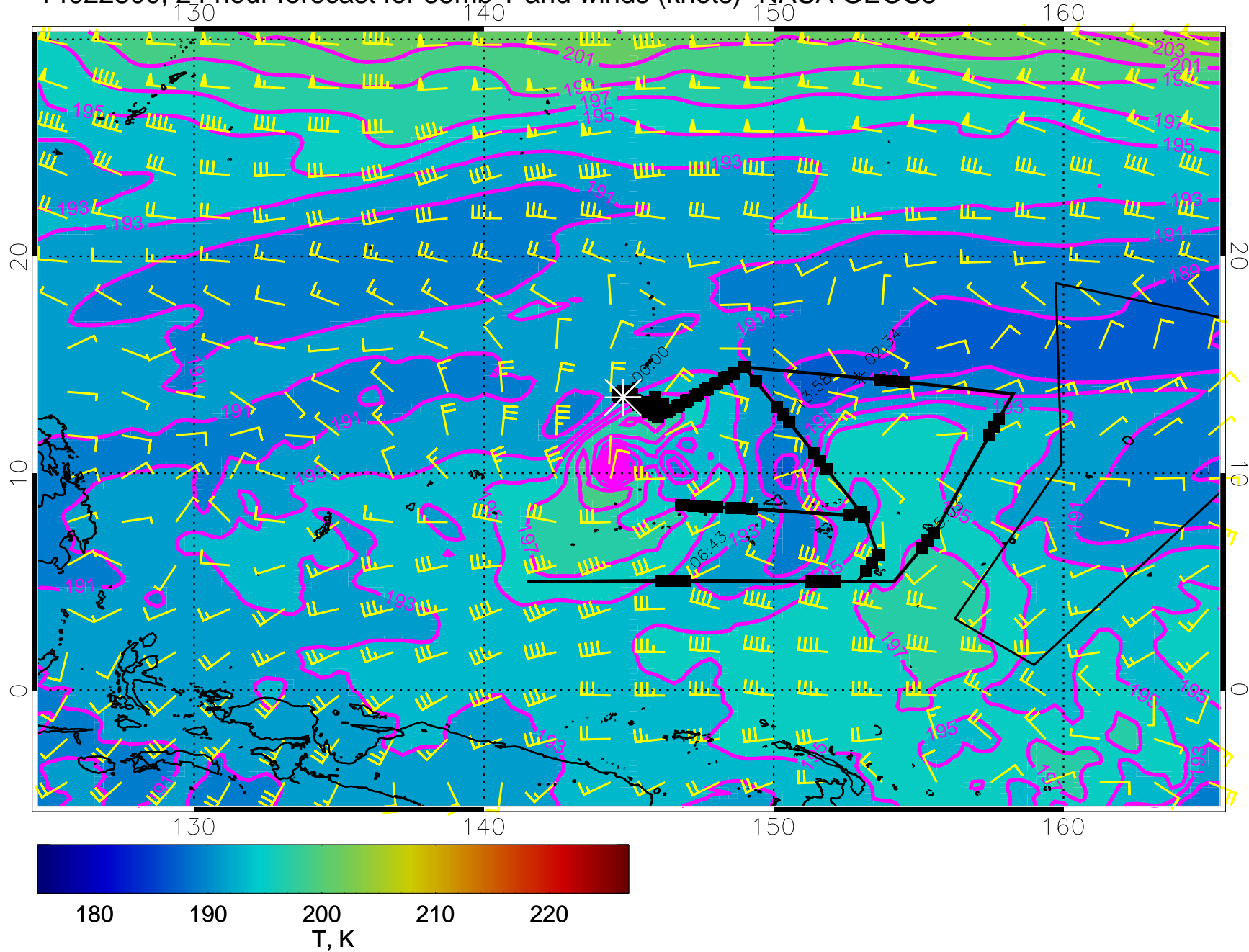
14022712, 12 hour forecast for 85mb T and winds (knots)- NASA GEOS5



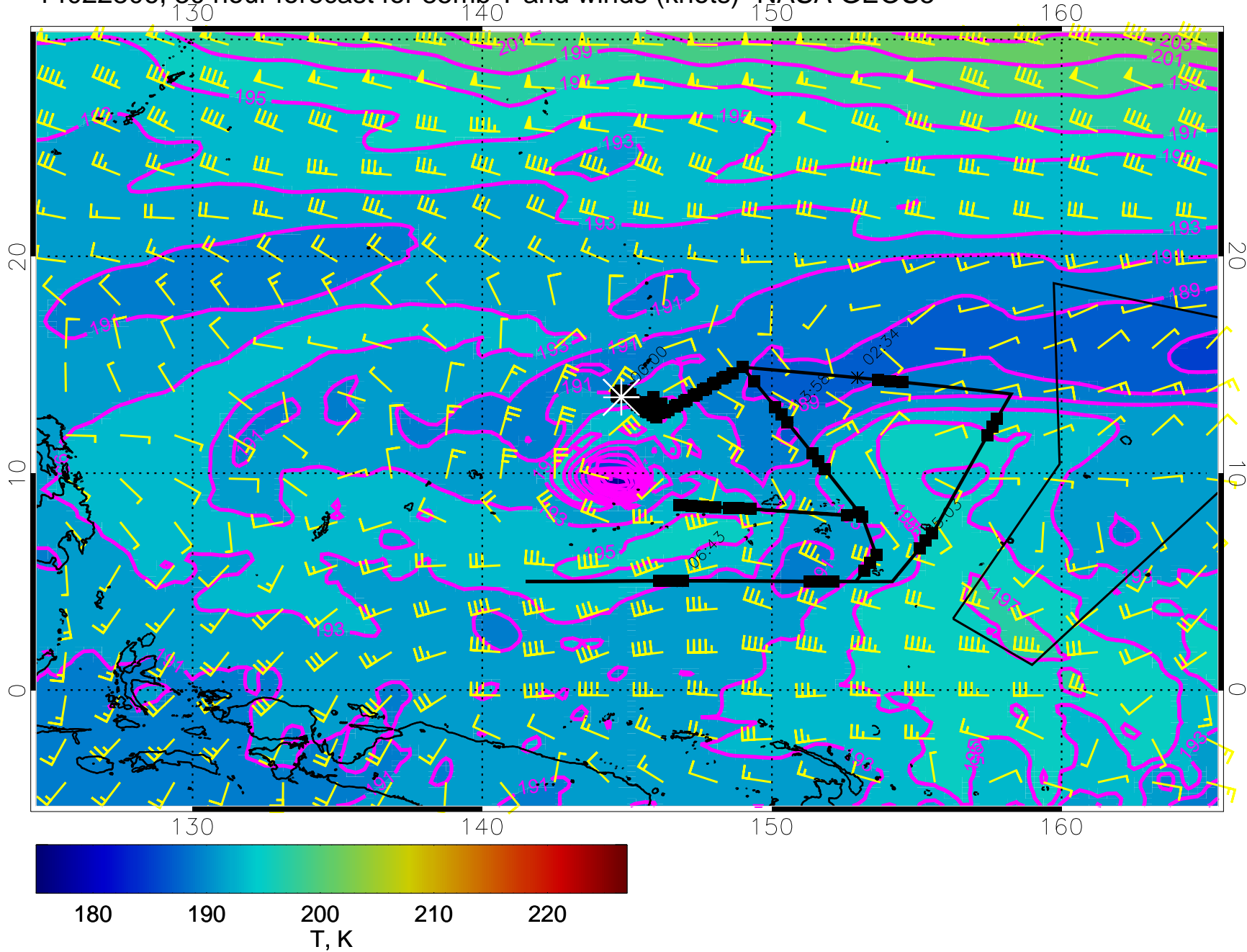
14022718, 18 hour forecast for 85mb T and winds (knots)- NASA GEOS5



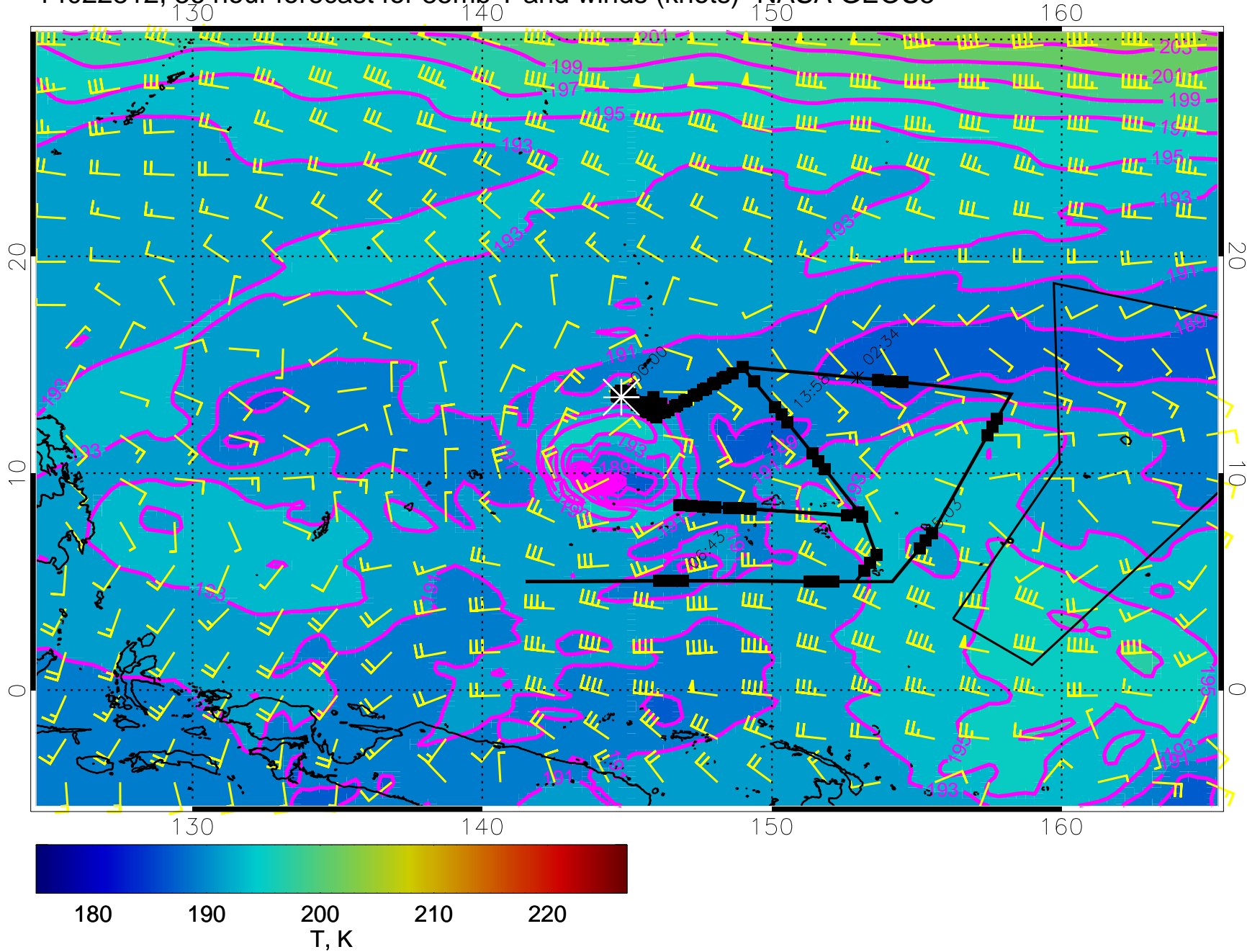
14022800, 24 hour forecast for 85mb T and winds (knots)- NASA GEOS5



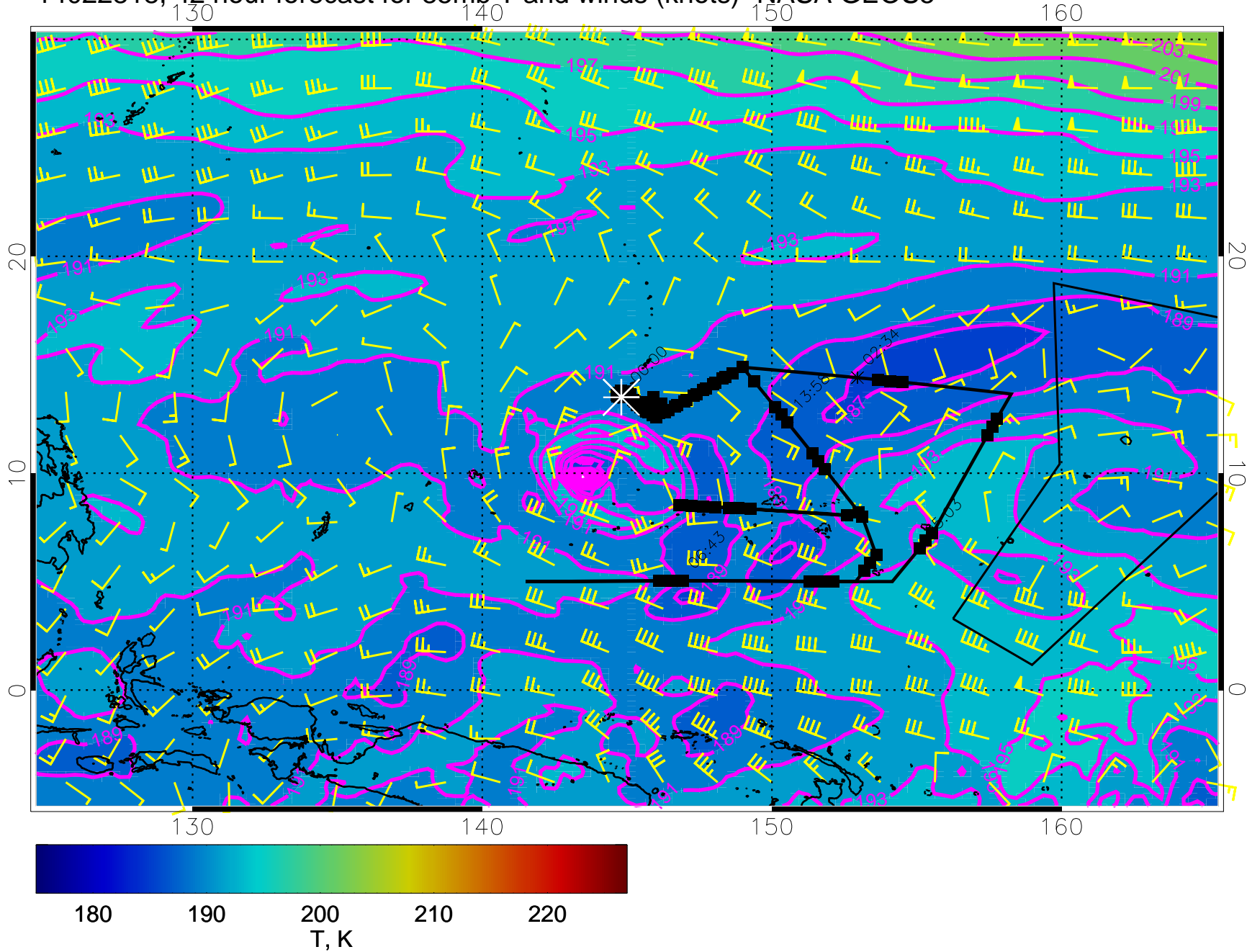
14022806, 30 hour forecast for 85mb T and winds (knots)- NASA GEOS5



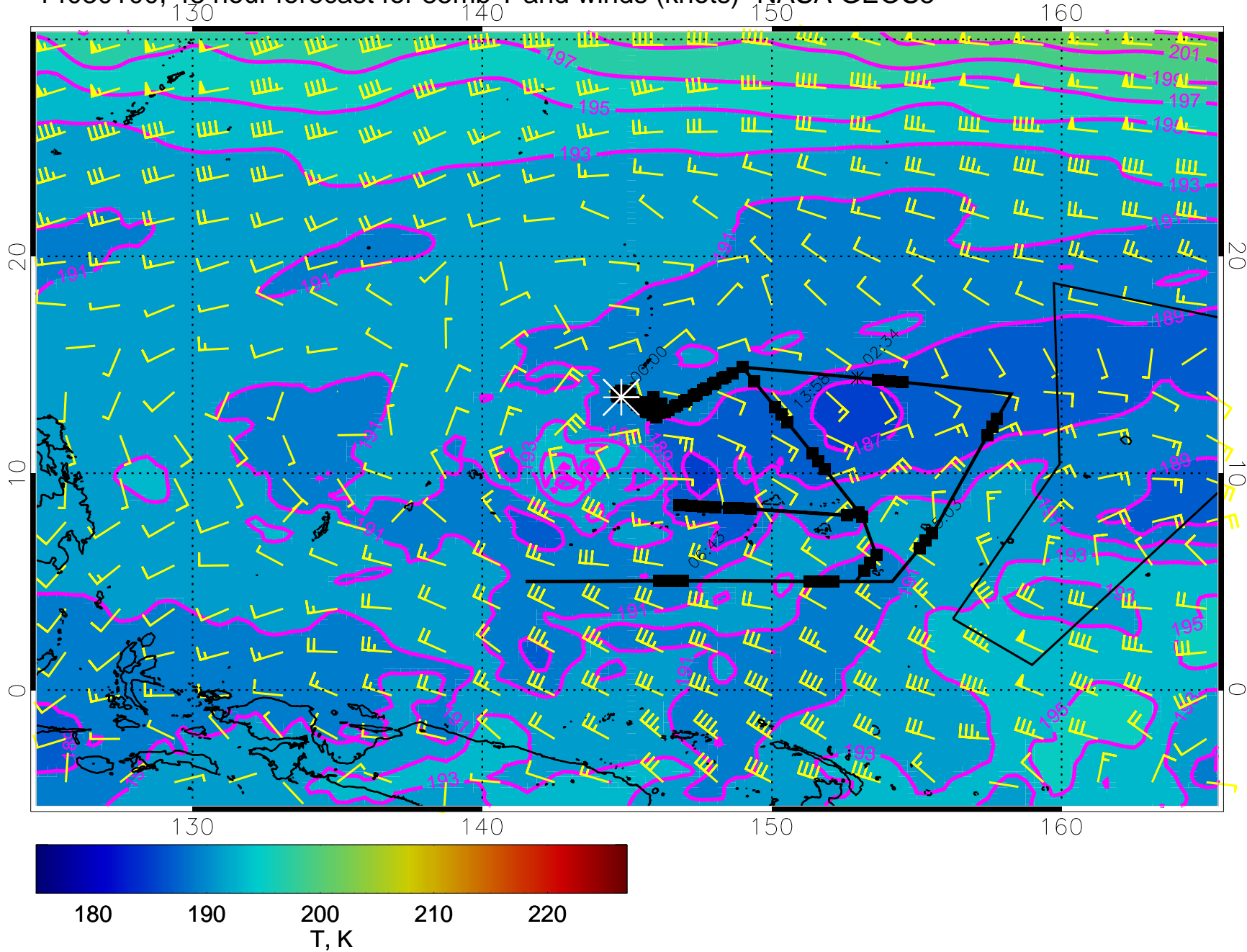
14022812, 36 hour forecast for 85mb T and winds (knots)- NASA GEOS5



14022818, 42 hour forecast for 85mb T and winds (knots)- NASA GEOS5

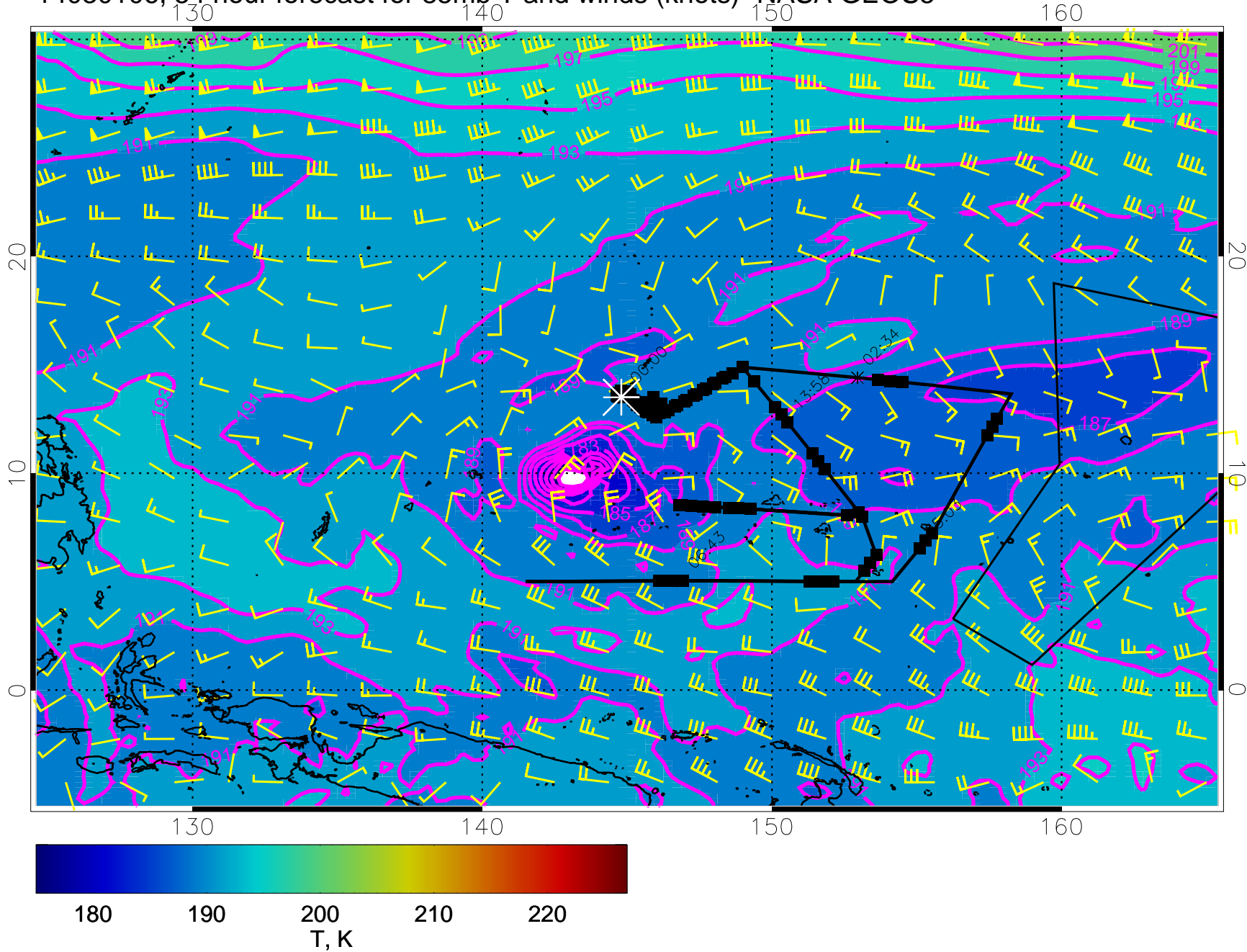


14030100, 48 hour forecast for 85mb T and winds (knots)- NASA GEOS5

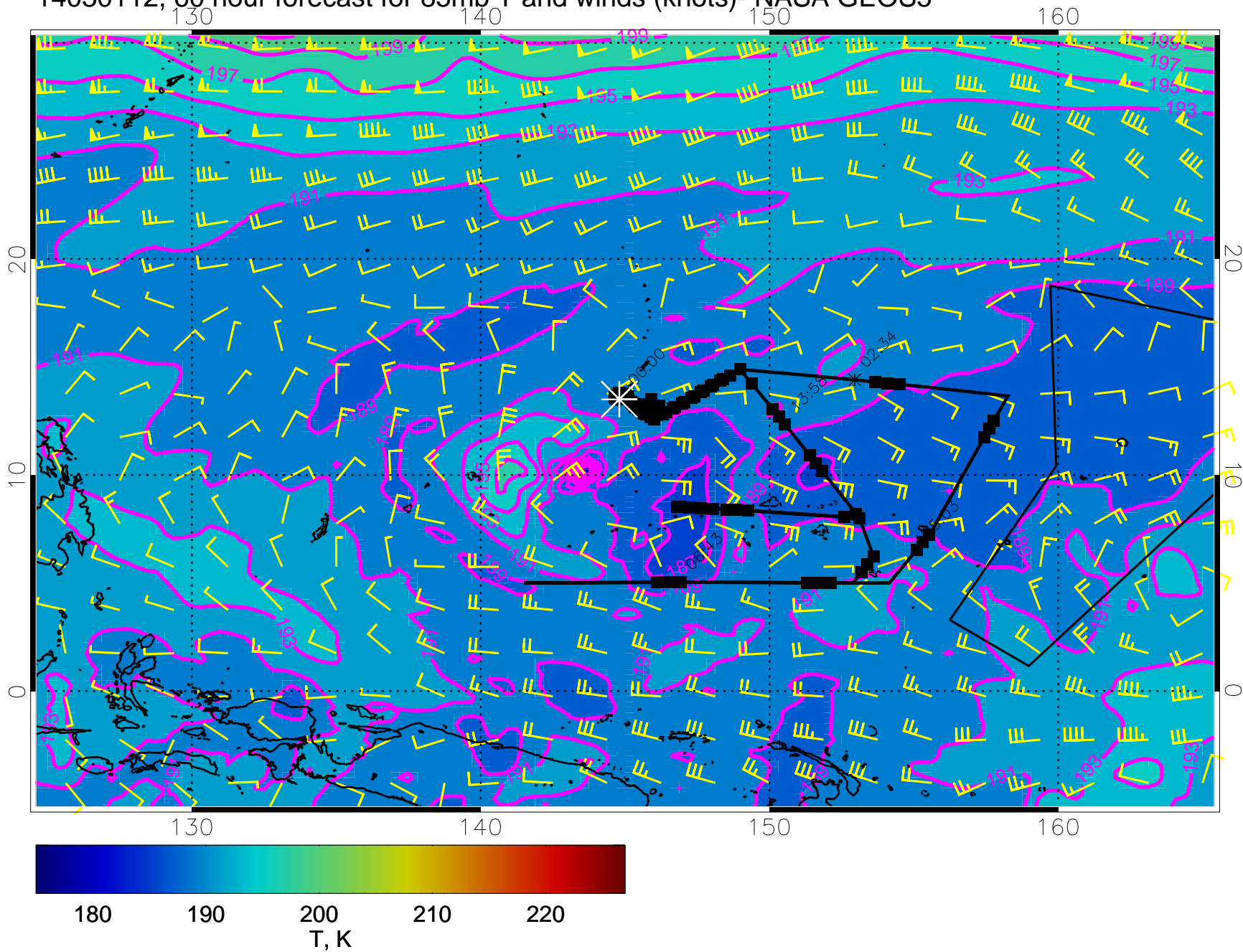




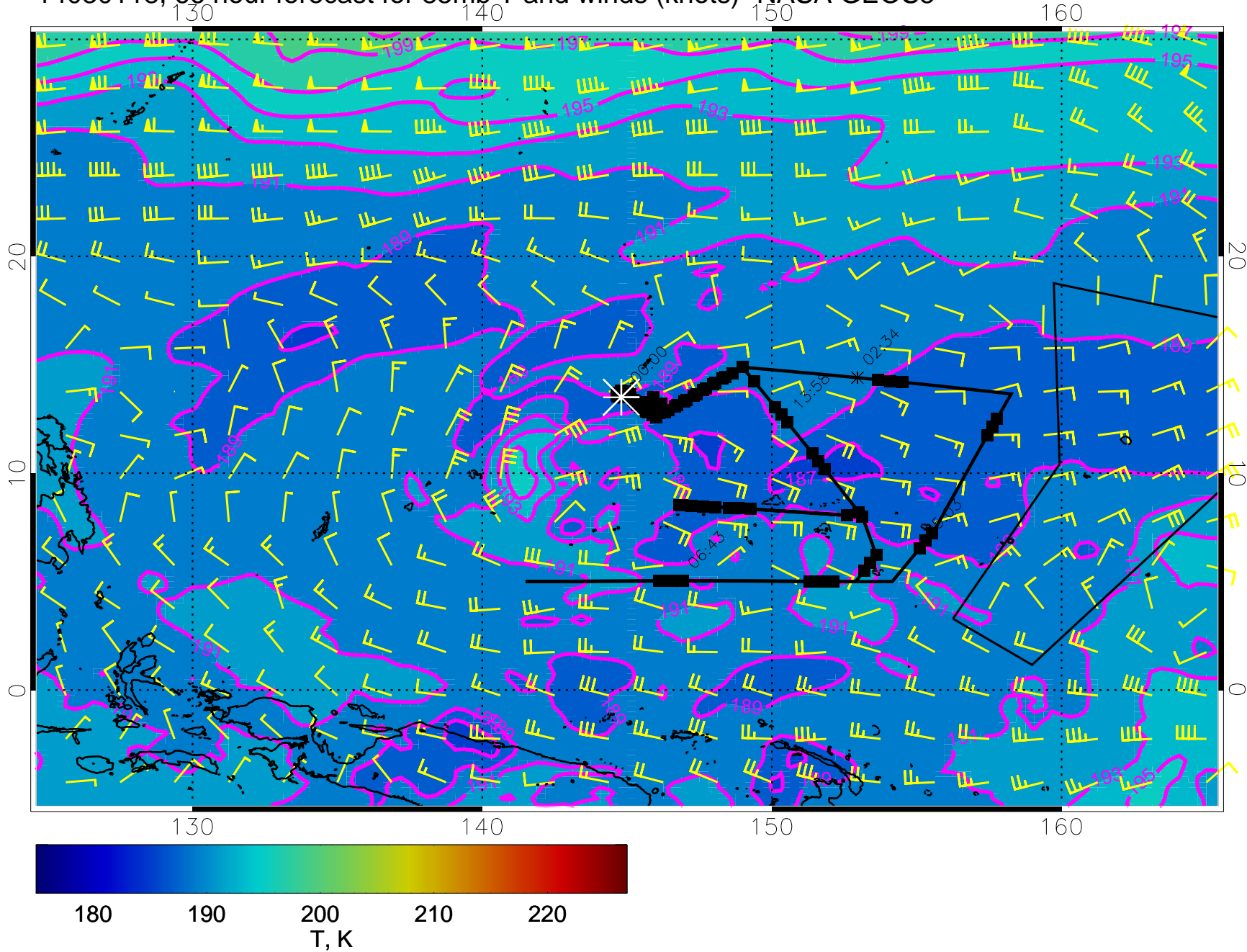
14030106, 54 hour forecast for 85mb T and winds (knots)- NASA GEOS5



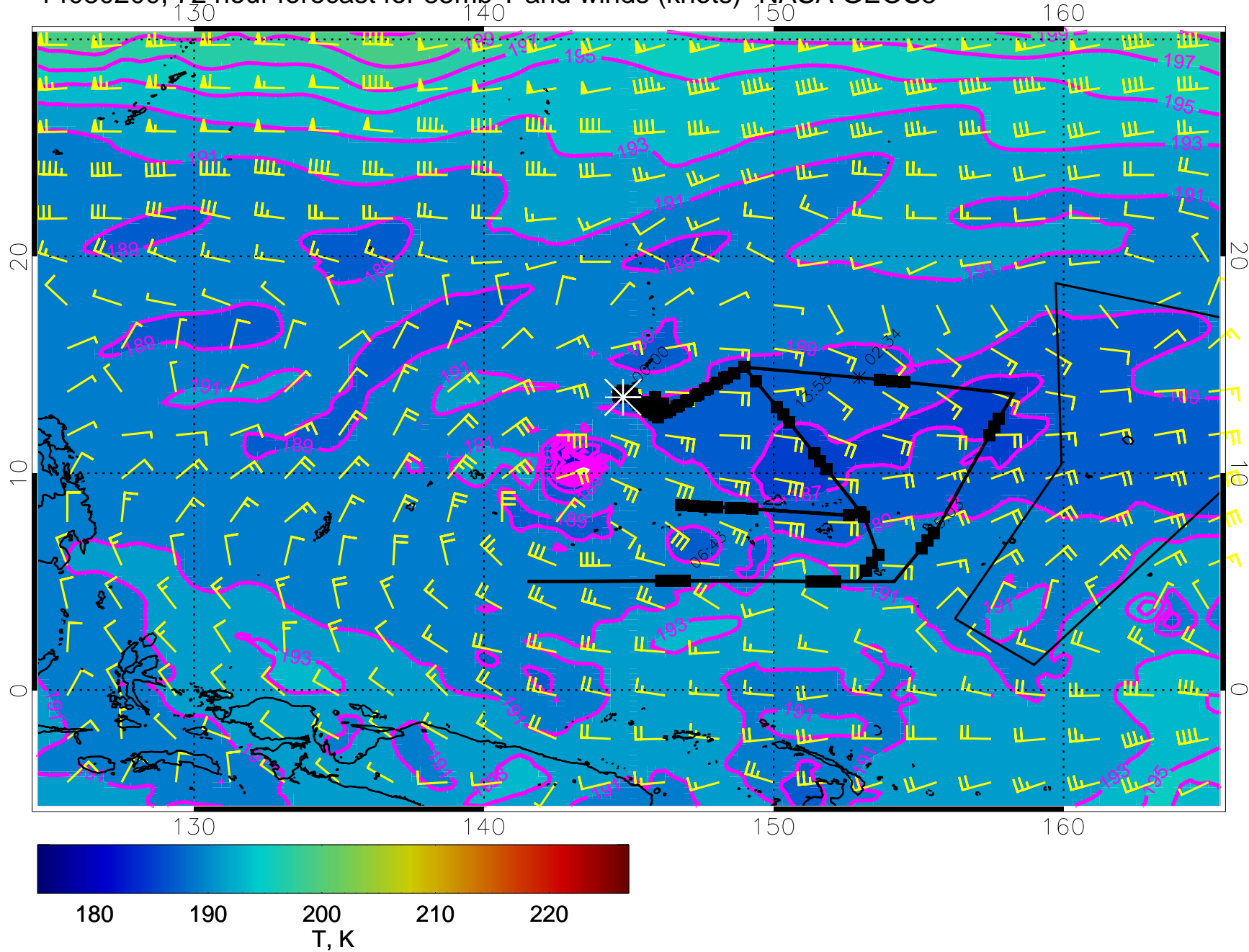
14030112, 60 hour forecast for 85mb T and winds (knots)- NASA GEOS5



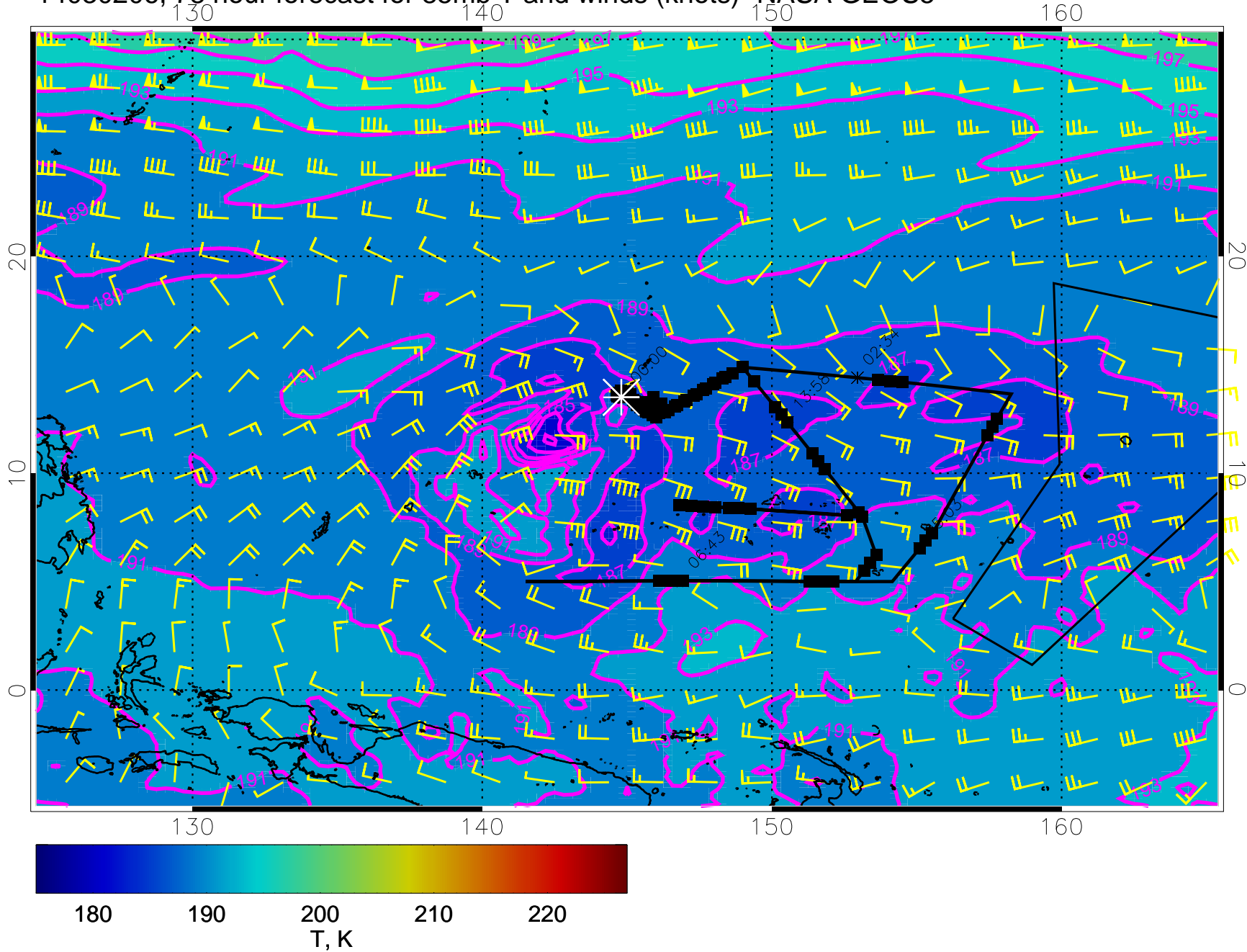
14030118, 66 hour forecast for 85mb T and winds (knots)- NASA GEOS5



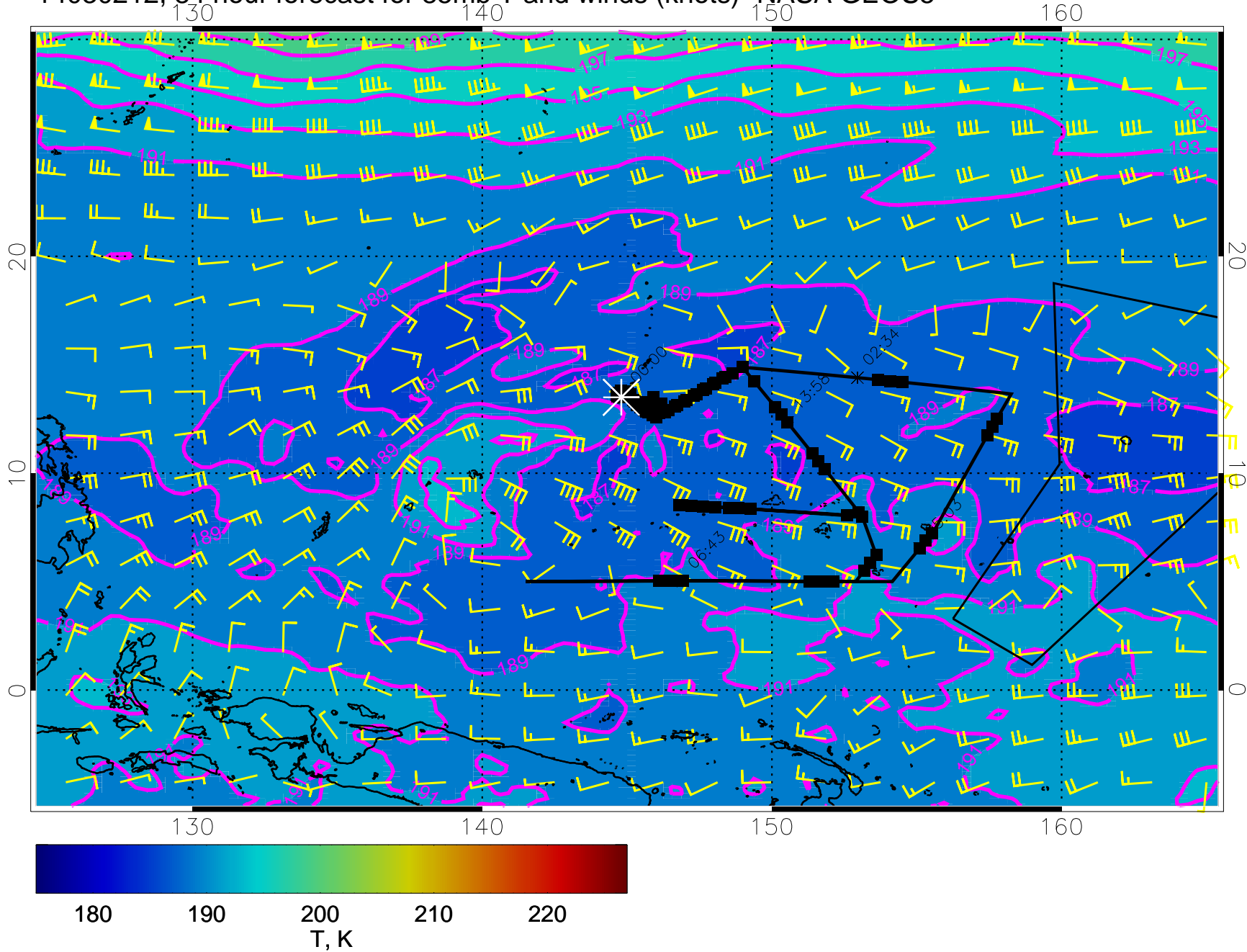
14030200, 72 hour forecast for 85mb T and winds (knots)- NASA GEOS5



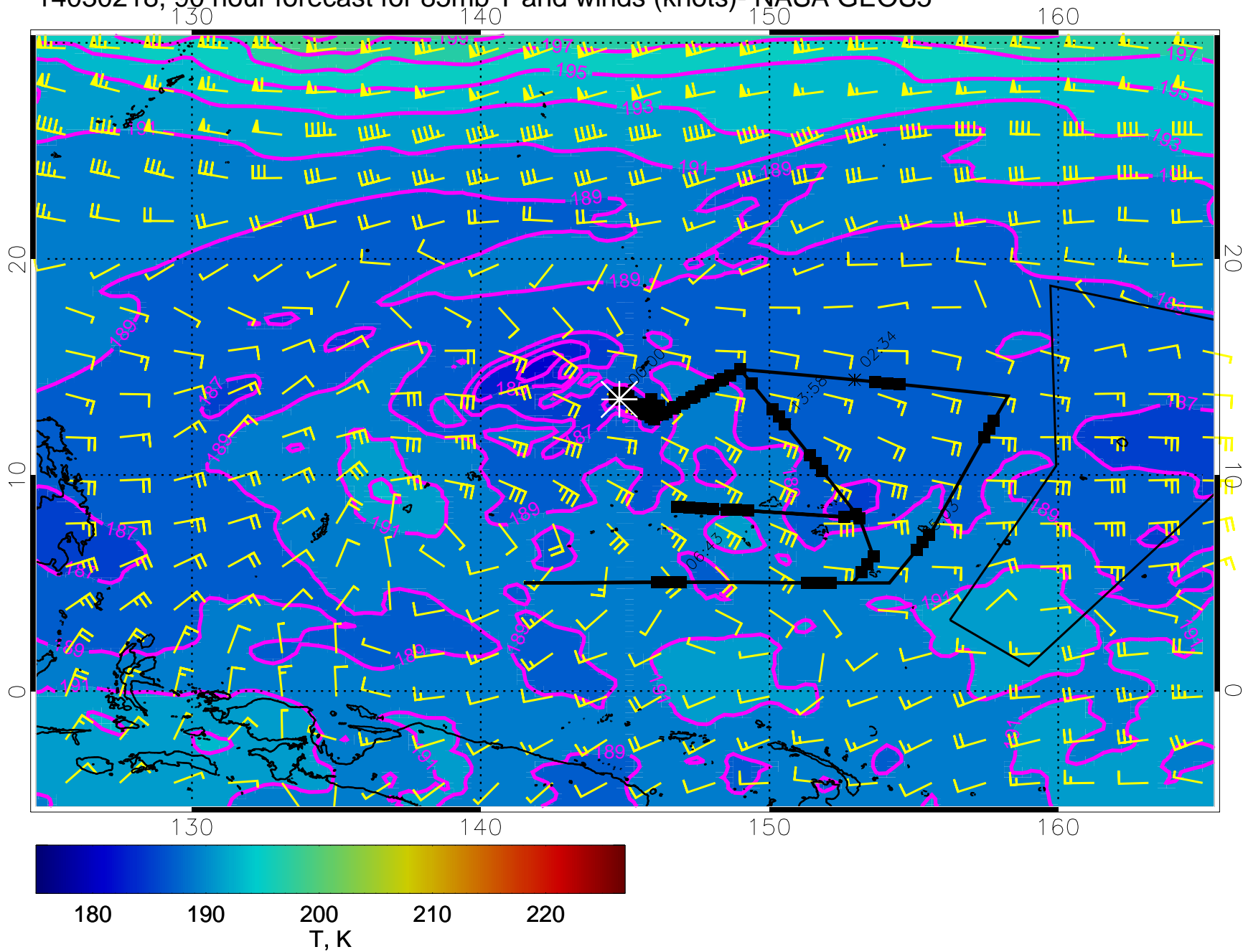
14030206, 78 hour forecast for 85mb T and winds (knots)- NASA GEOS5



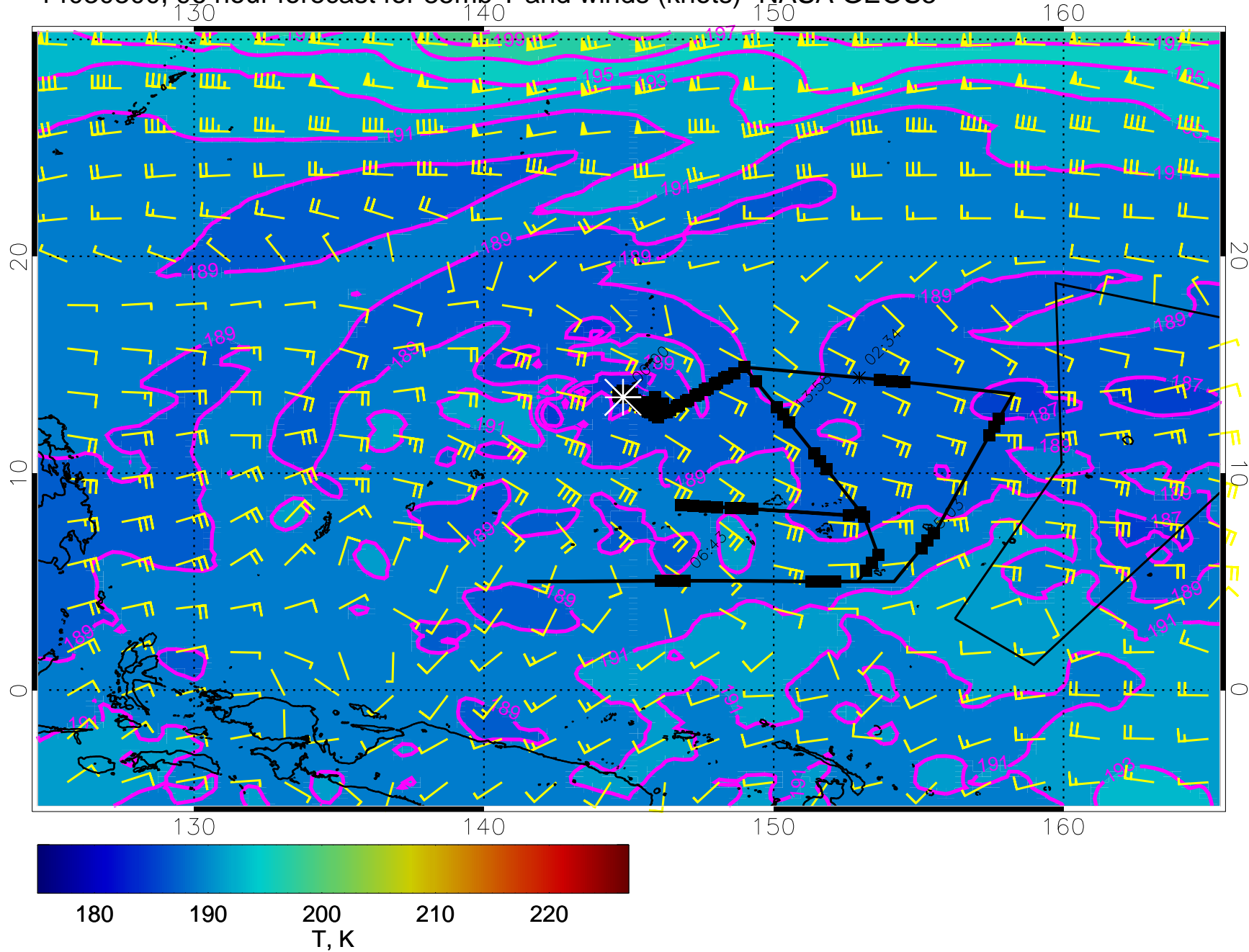
14030212, 84 hour forecast for 85mb T and winds (knots)- NASA GEOS5



14030218, 90 hour forecast for 85mb T and winds (knots)- NASA GEOS5

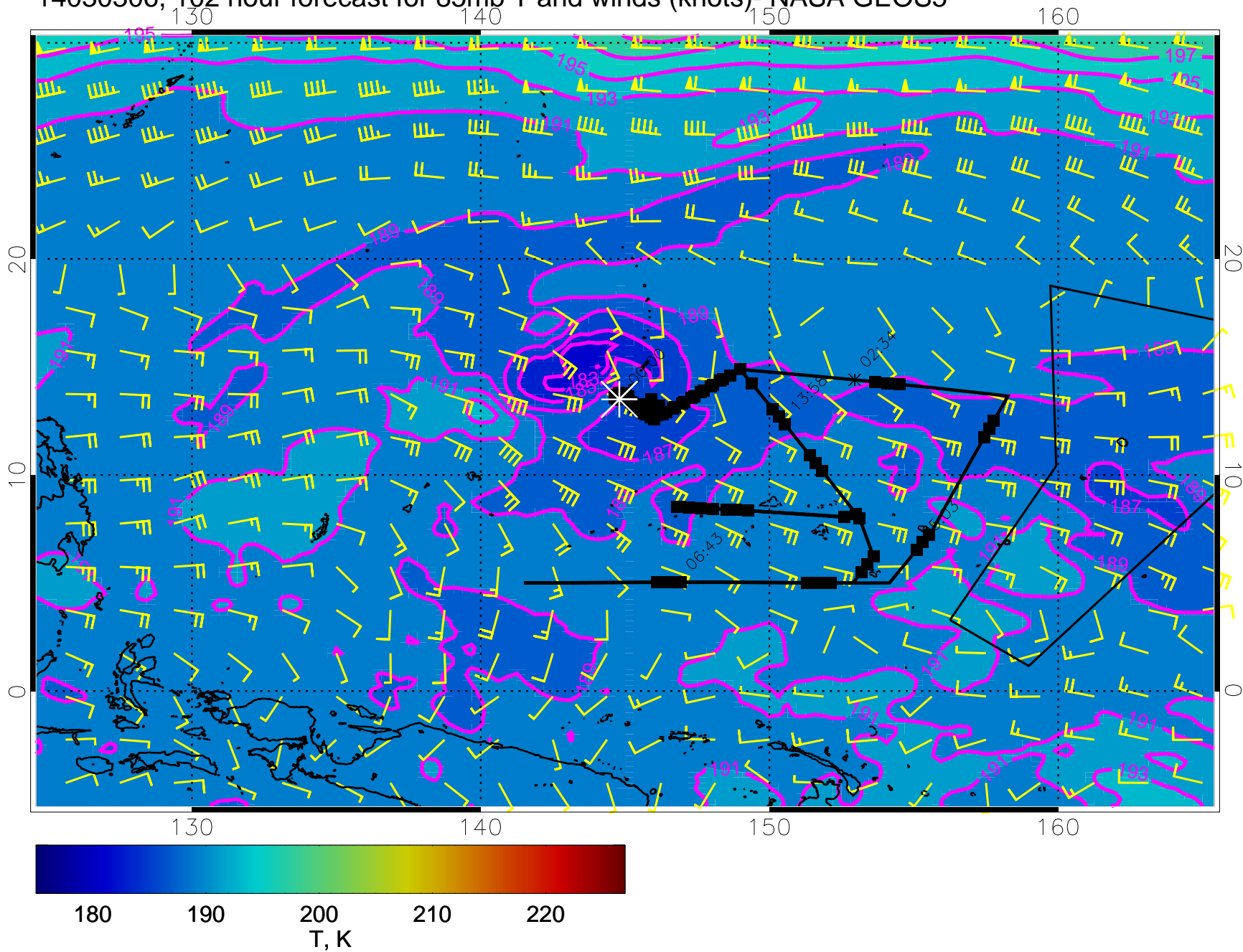


14030300, 96 hour forecast for 85mb T and winds (knots)- NASA GEOS5

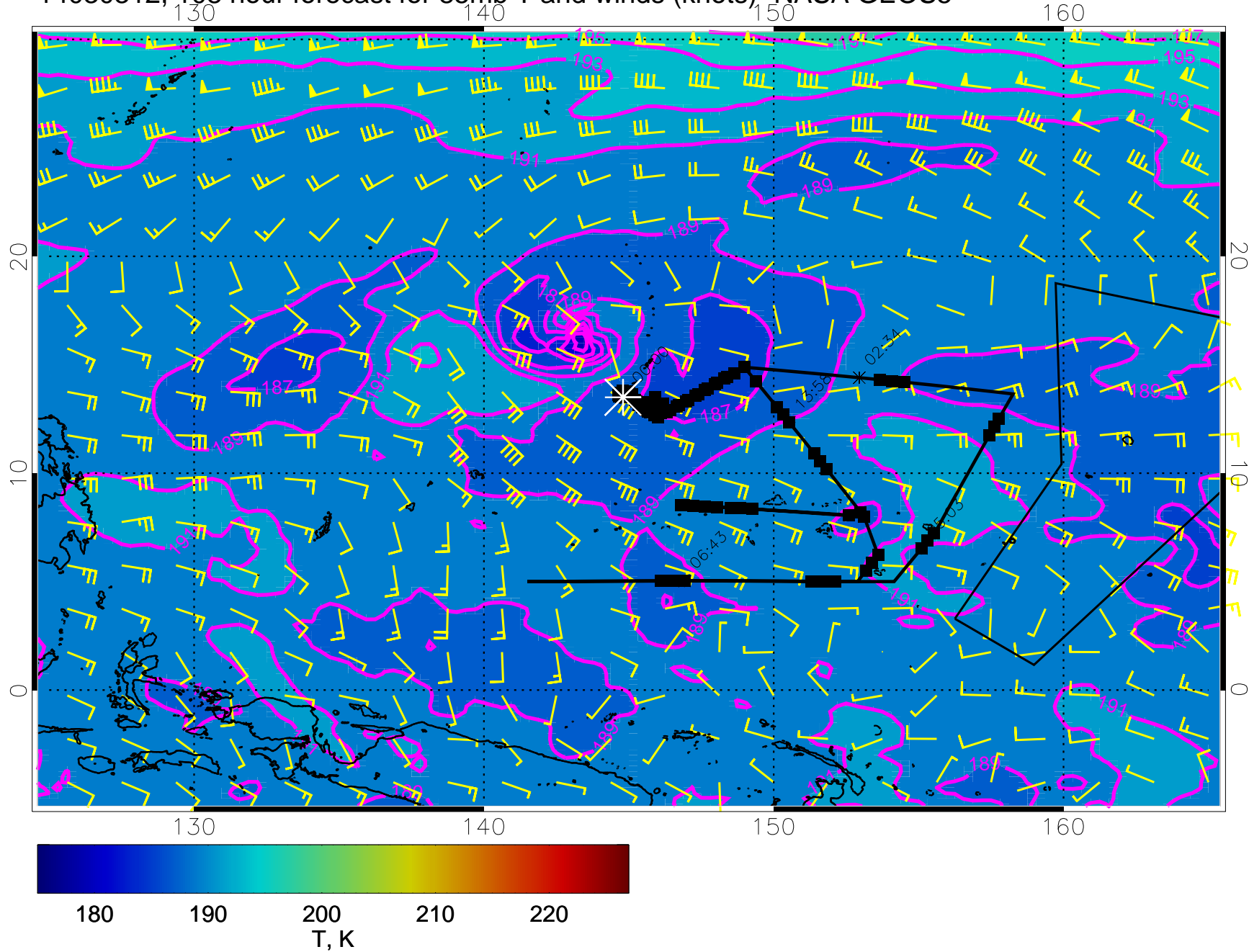




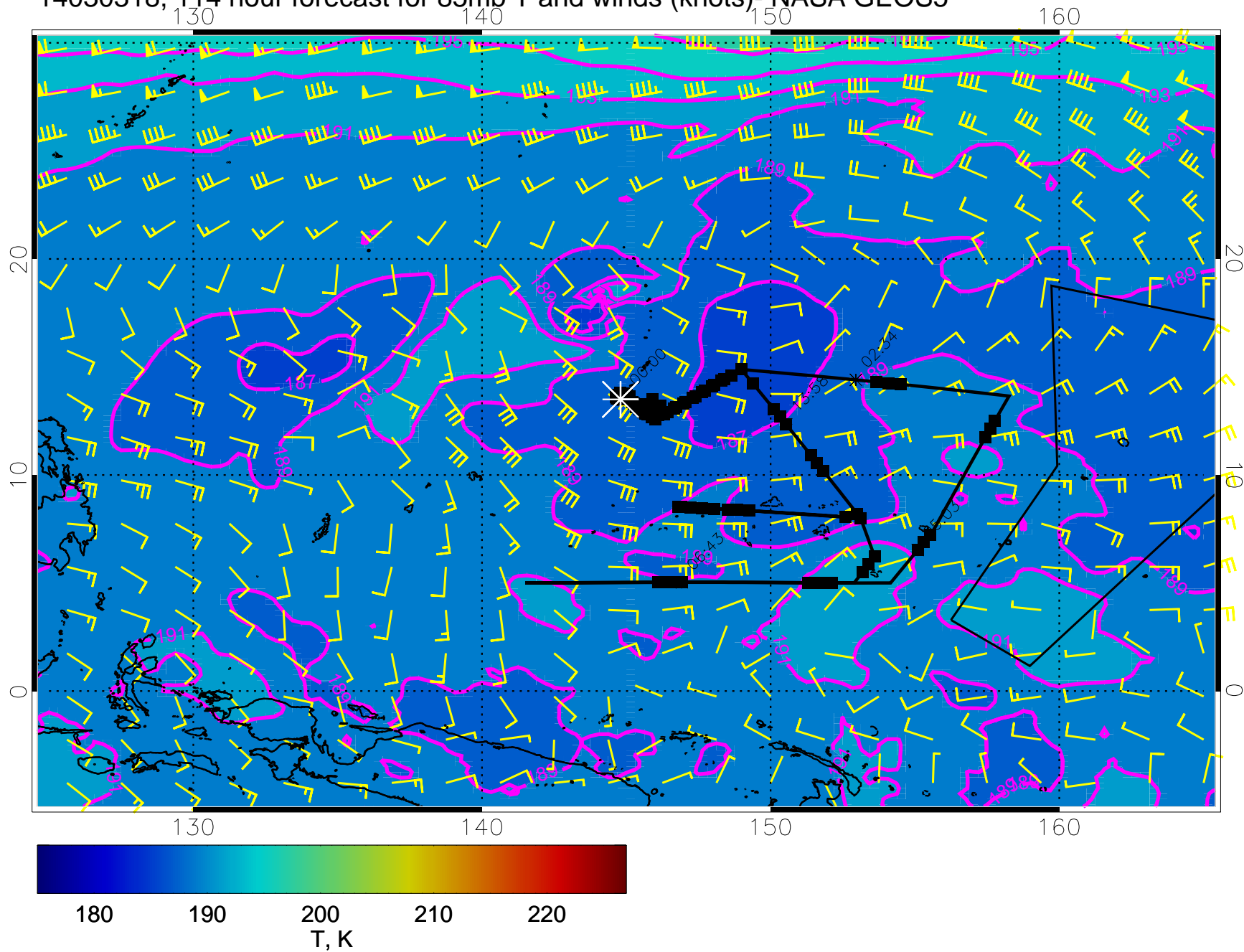
14030306, 102 hour forecast for 85mb T and winds (knots)- NASA GEOS5



14030312, 108 hour forecast for 85mb T and winds (knots)- NASA GEOS5



14030318, 114 hour forecast for 85mb T and winds (knots)- NASA GEOS5



14030400, 120 hour forecast for 85mb T and winds (knots)- NASA GEOS5

