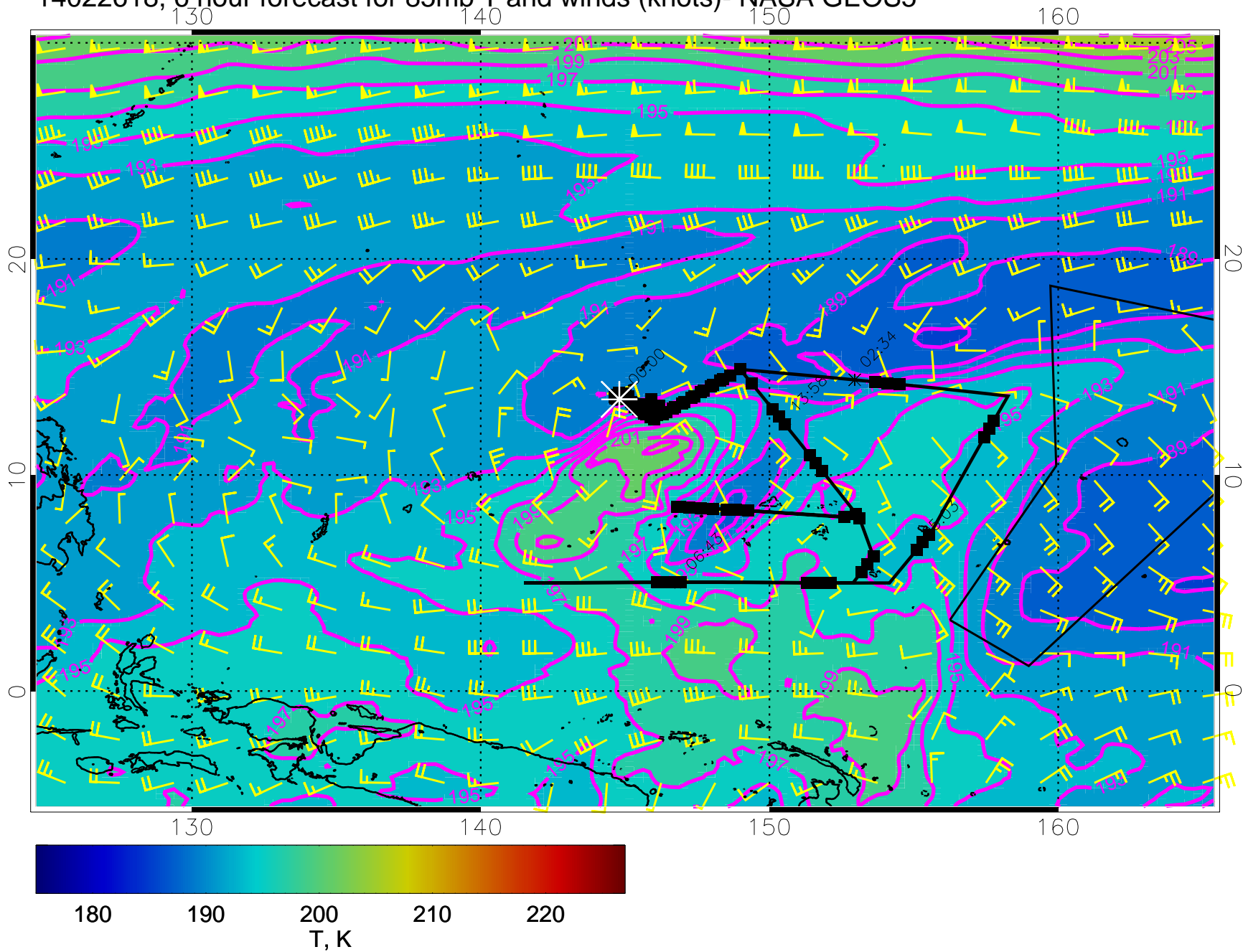
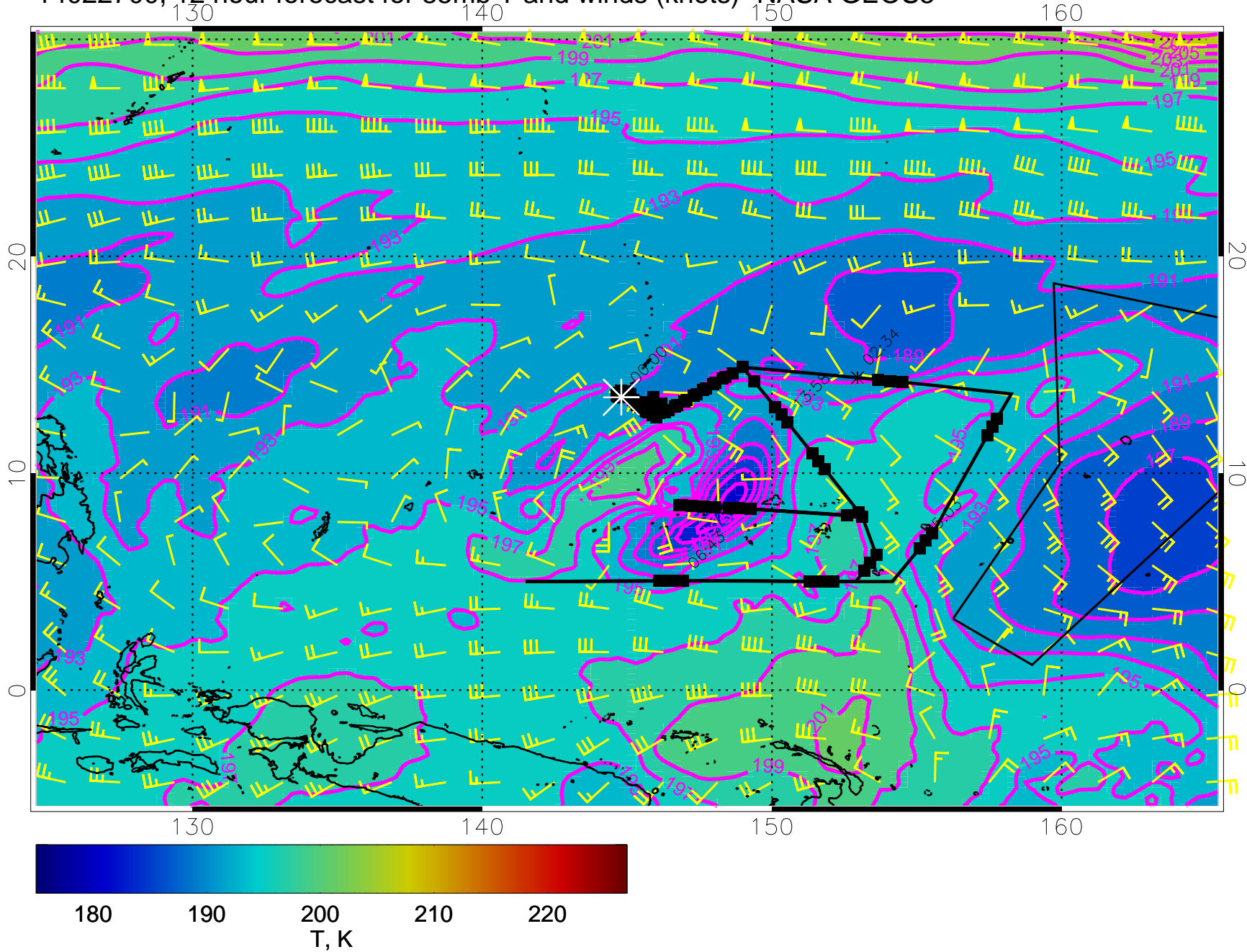


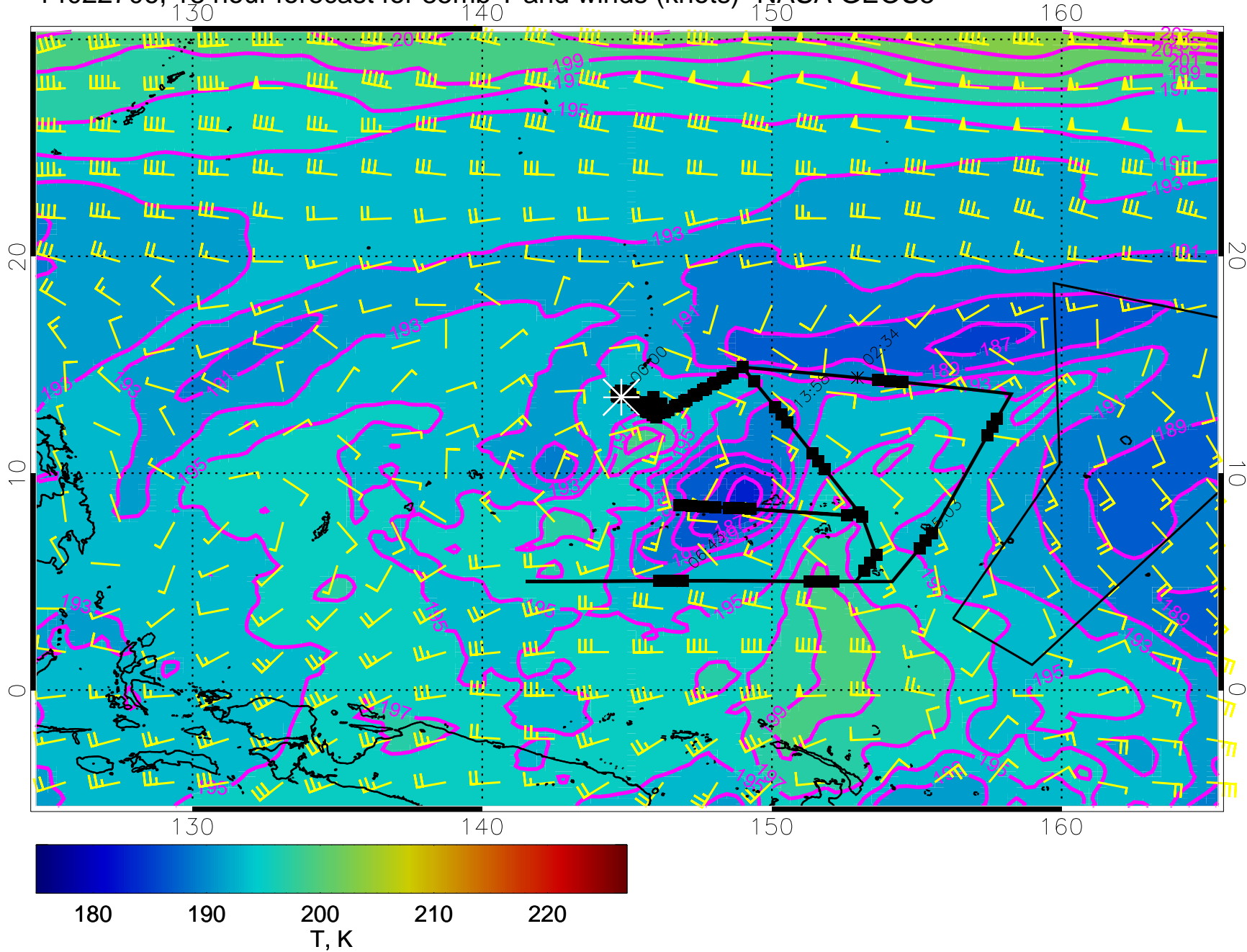
14022618, 6 hour forecast for 85mb T and winds (knots)- NASA GEOS5



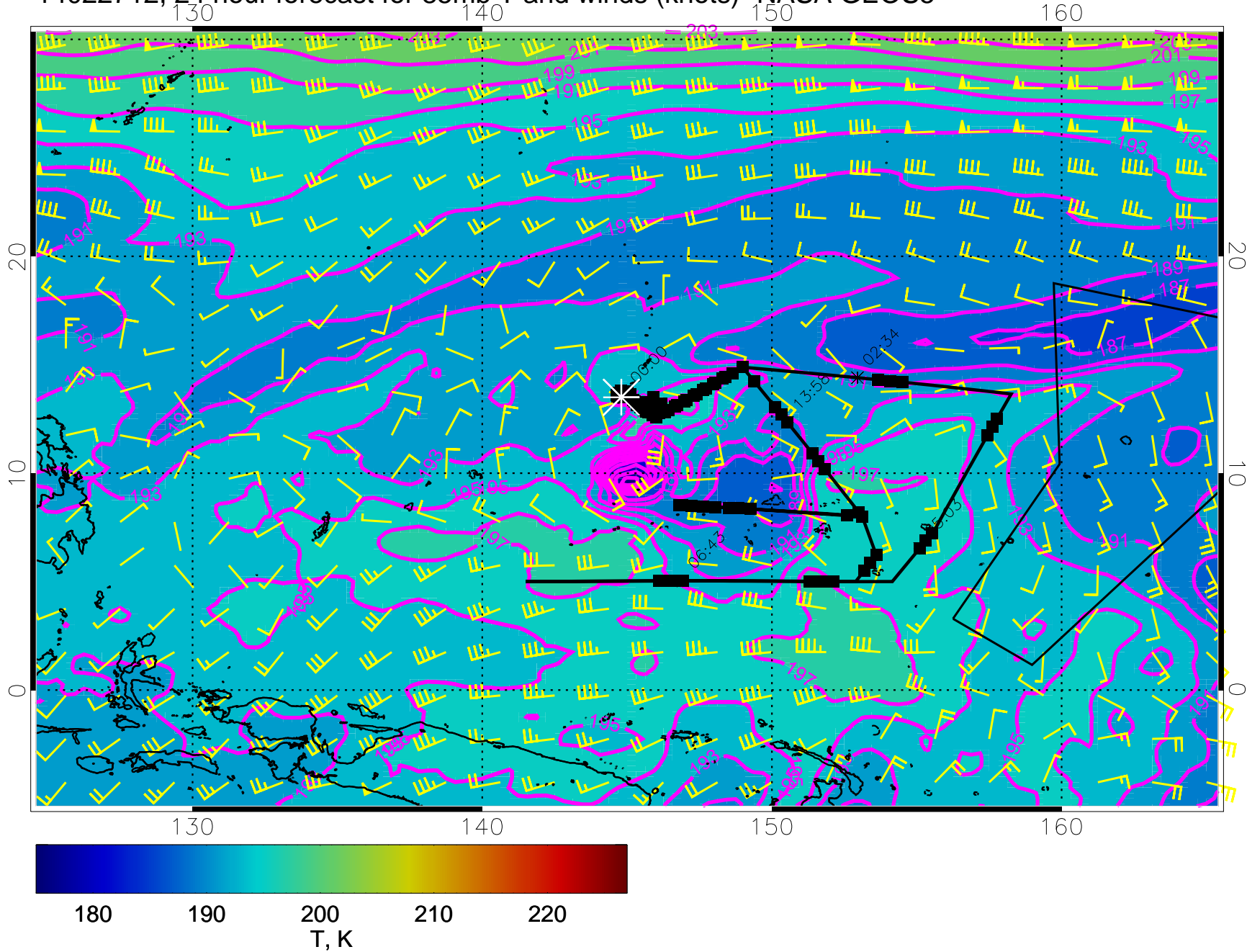
14022700, 12 hour forecast for 85mb T and winds (knots)- NASA GEOS5



14022706, 18 hour forecast for 85mb T and winds (knots)- NASA GEOS5

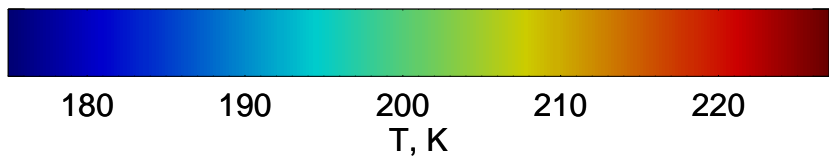
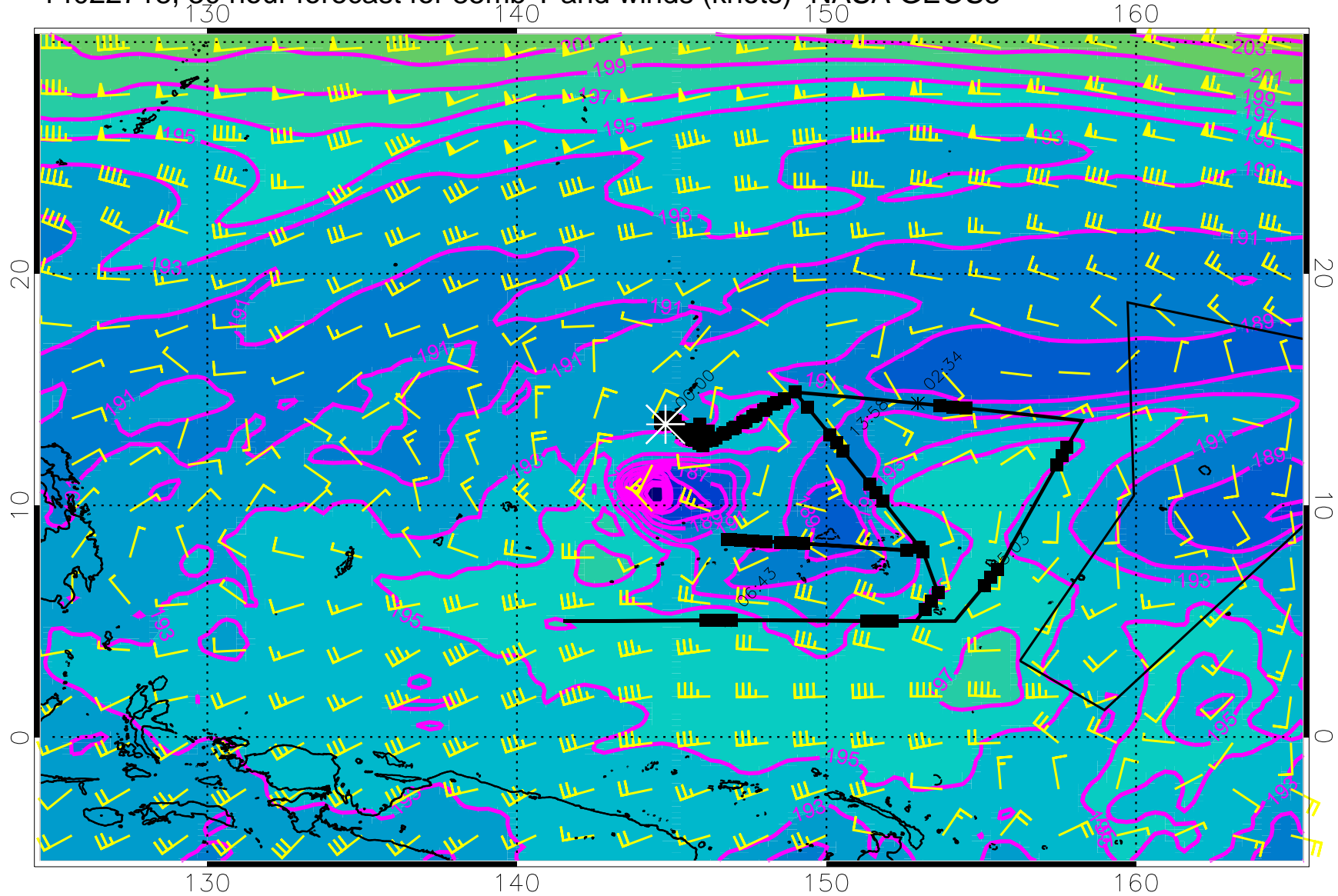


14022712, 24 hour forecast for 85mb T and winds (knots)- NASA GEOS5

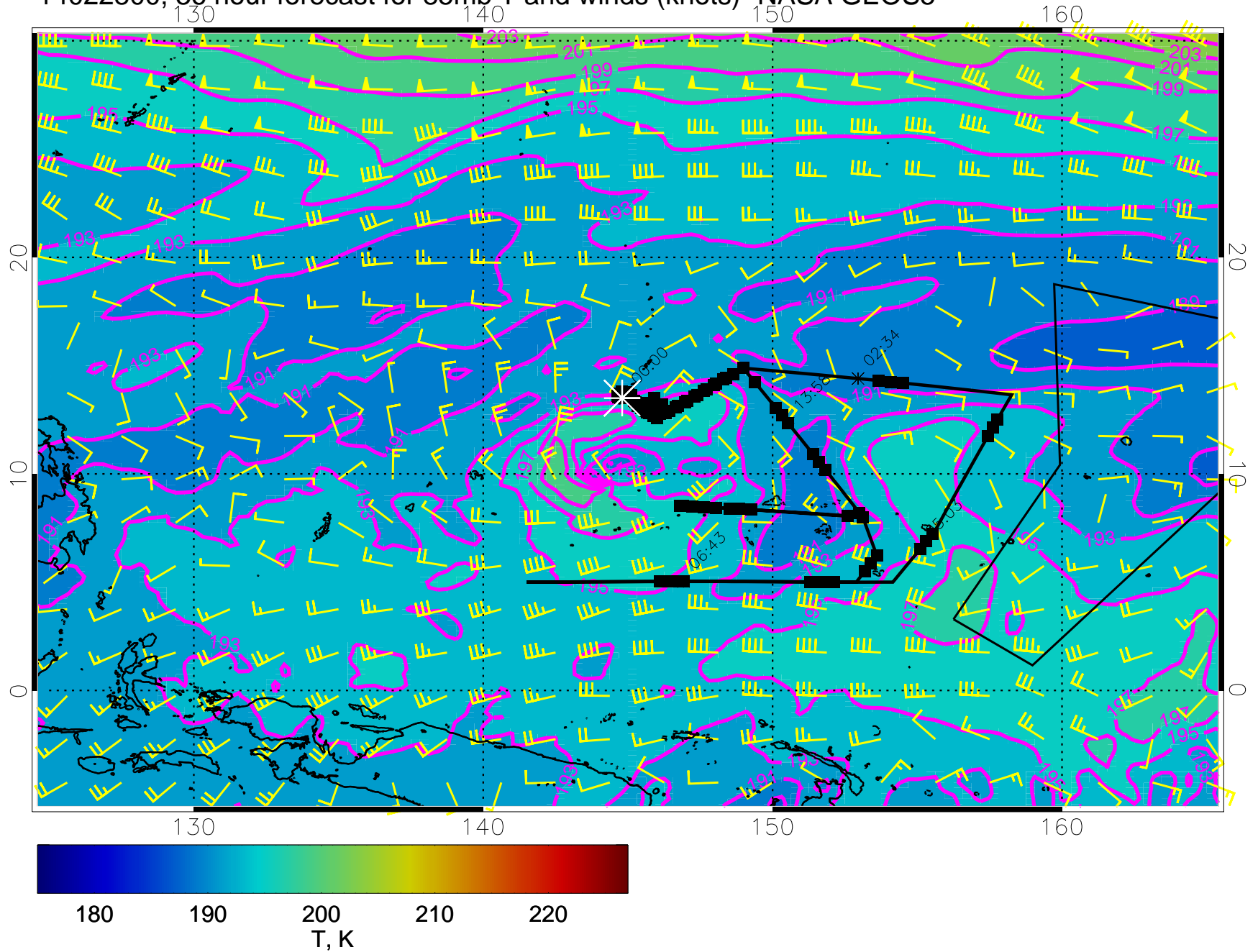




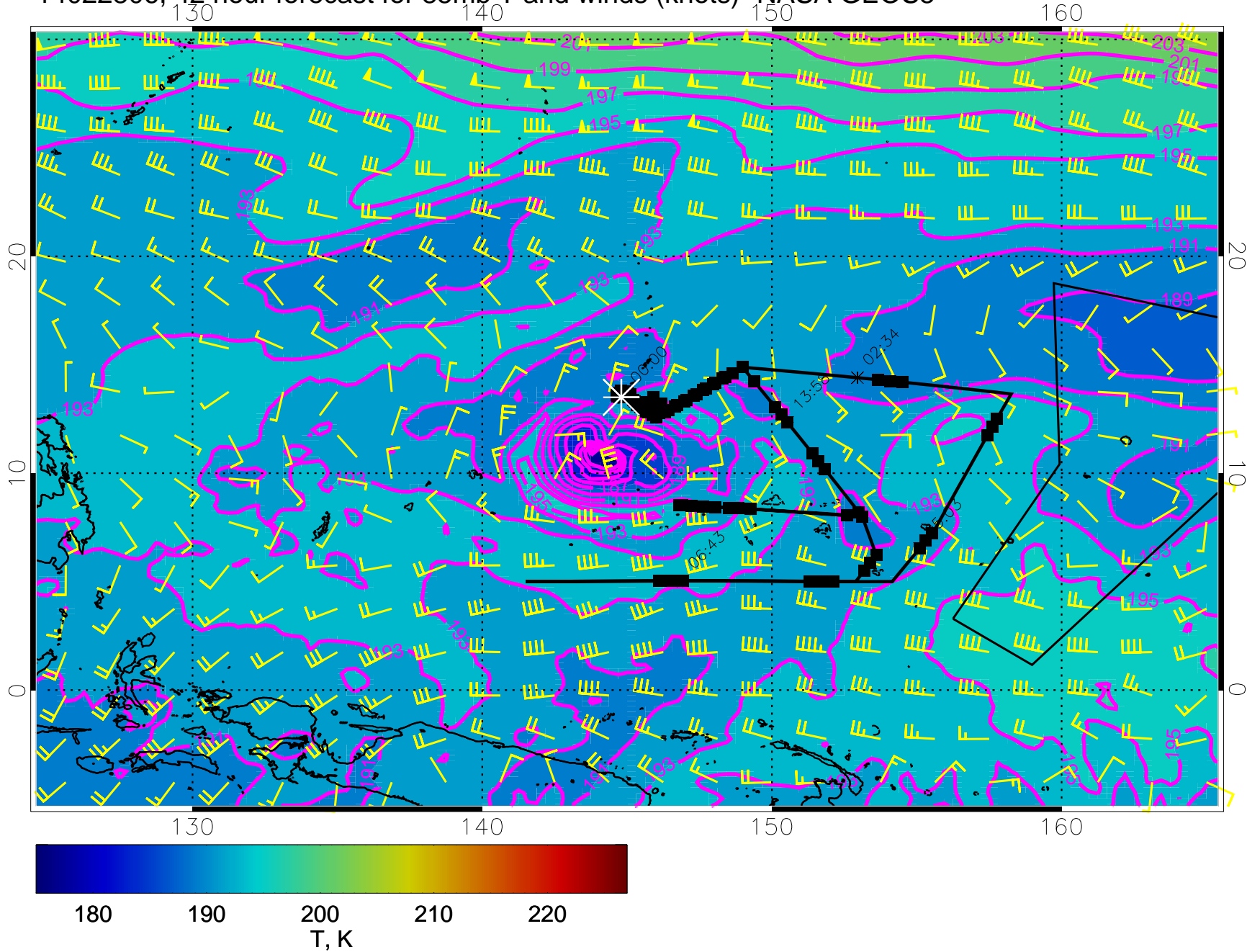
14022718, 30 hour forecast for 85mb T and winds (knots)- NASA GEOS5



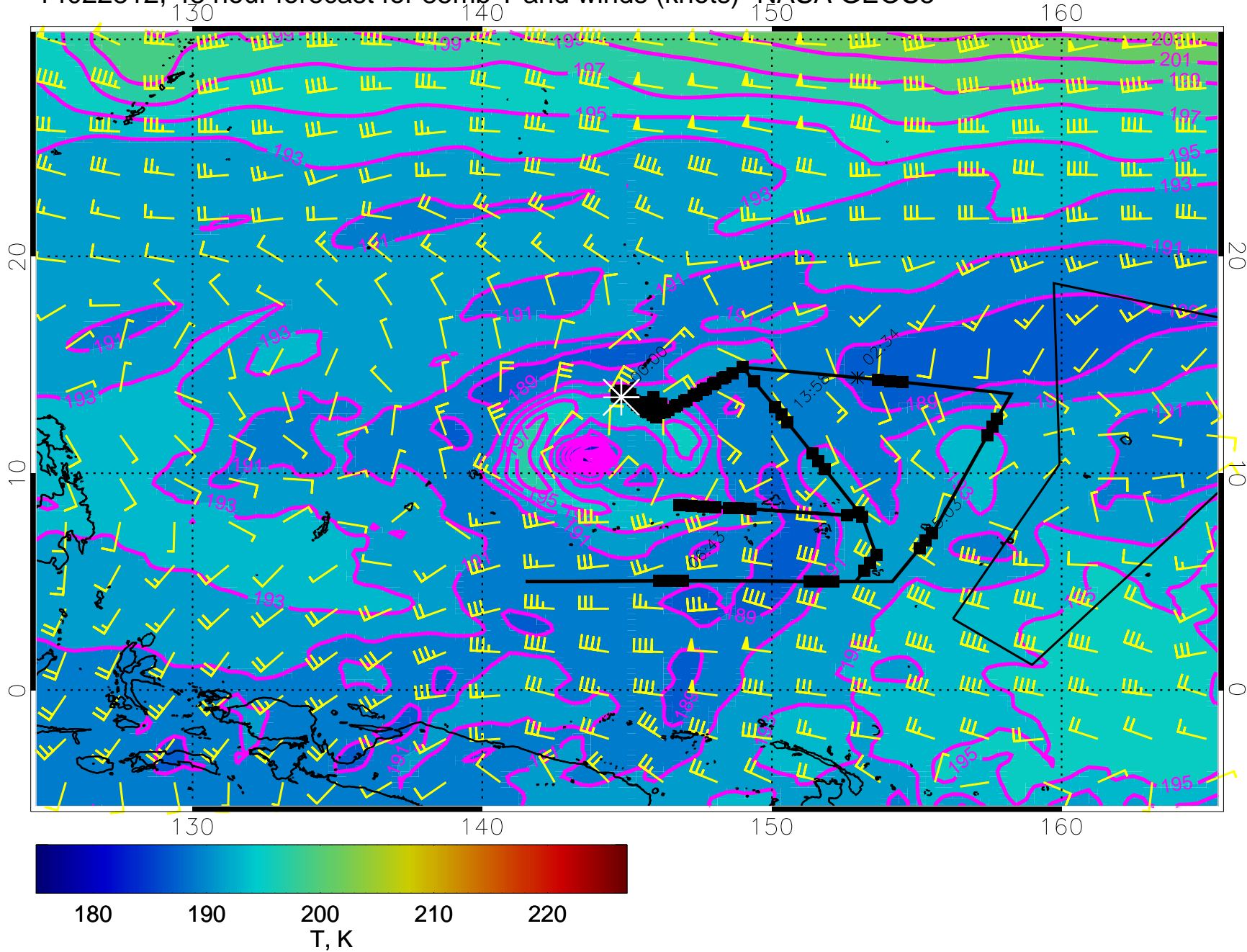
14022800, 36 hour forecast for 85mb T and winds (knots)- NASA GEOS5



14022806, 42 hour forecast for 85mb T and winds (knots)- NASA GEOS5

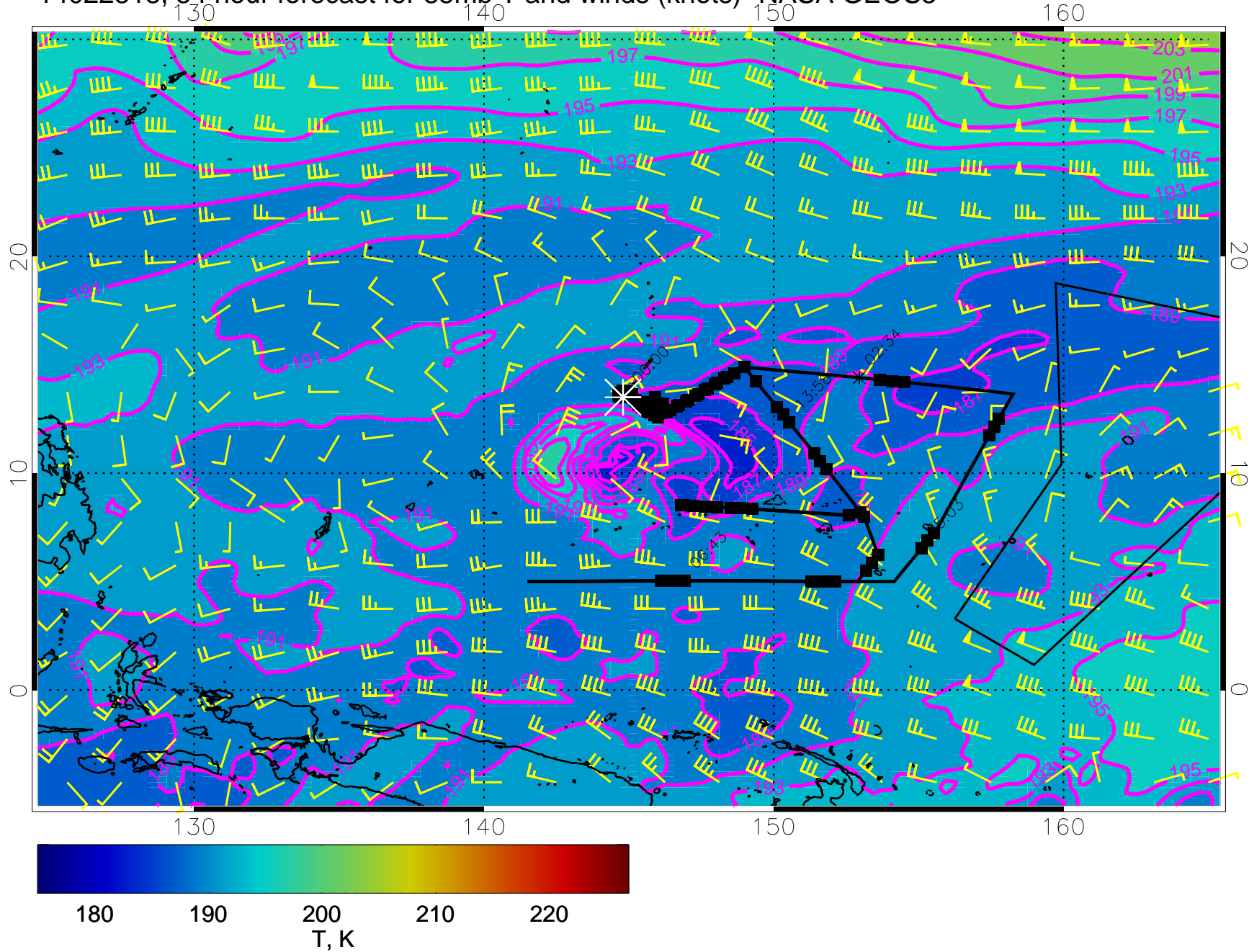


14022812, 48 hour forecast for 85mb T and winds (knots)- NASA GEOS5

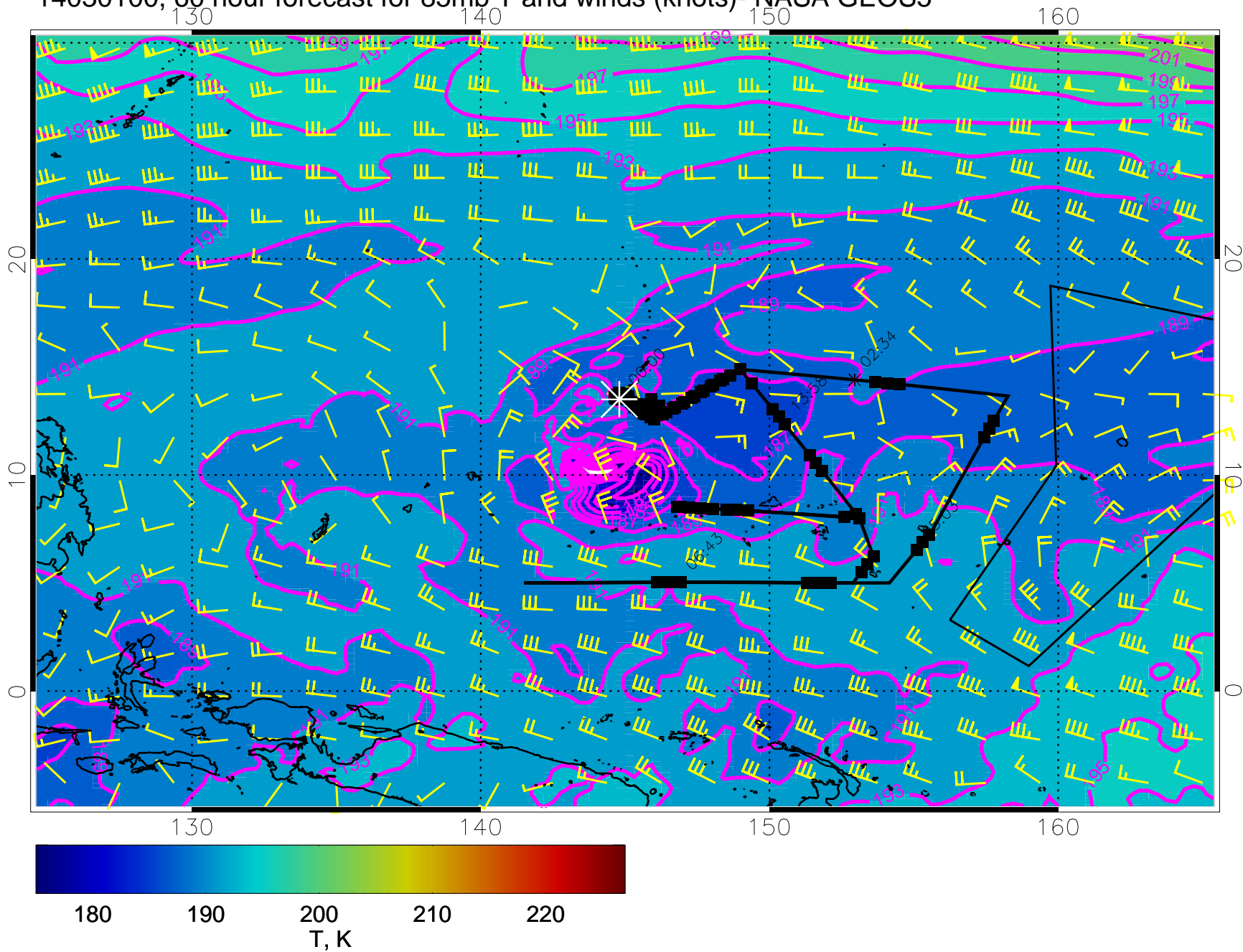




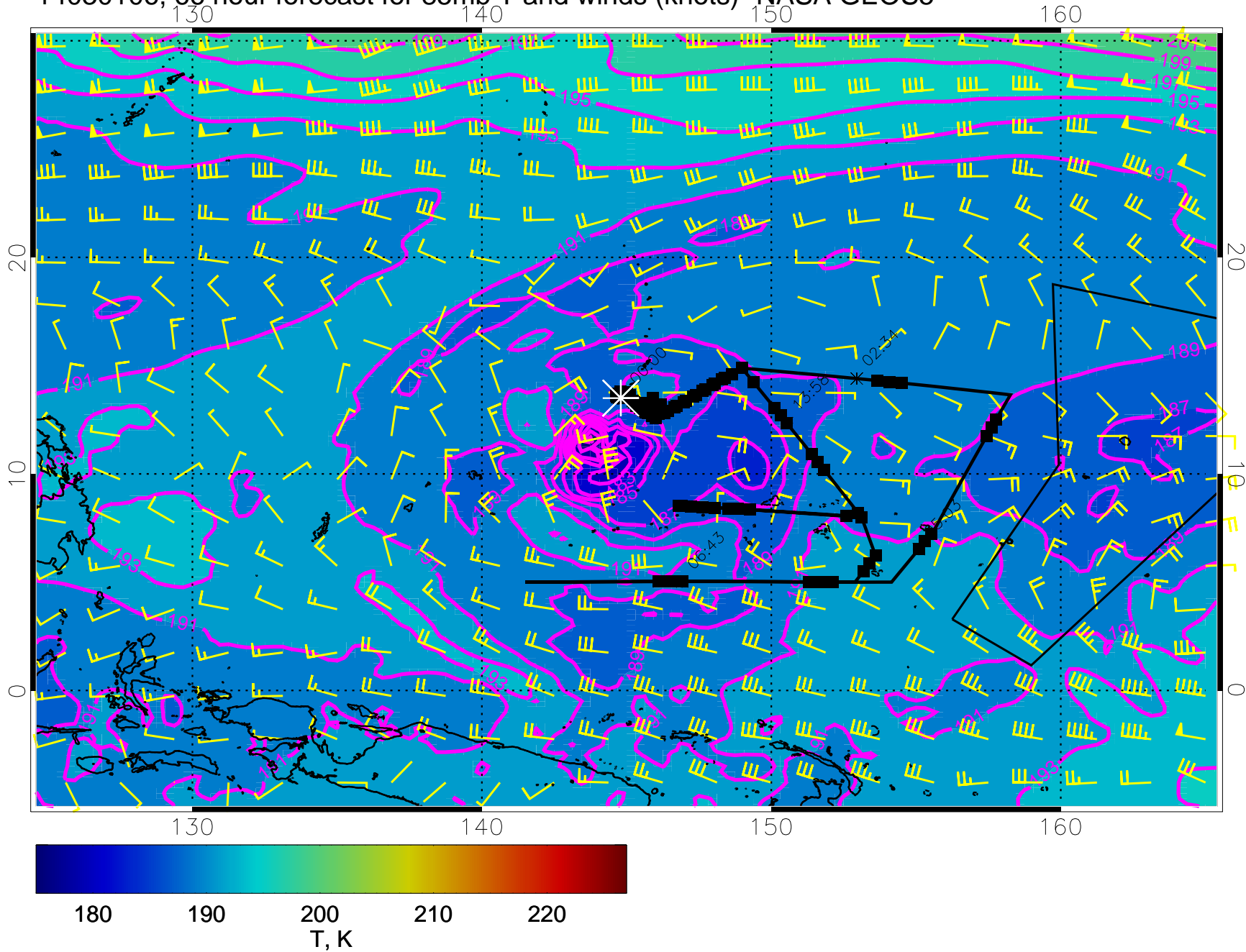
14022818, 54 hour forecast for 85mb T and winds (knots)- NASA GEOS5



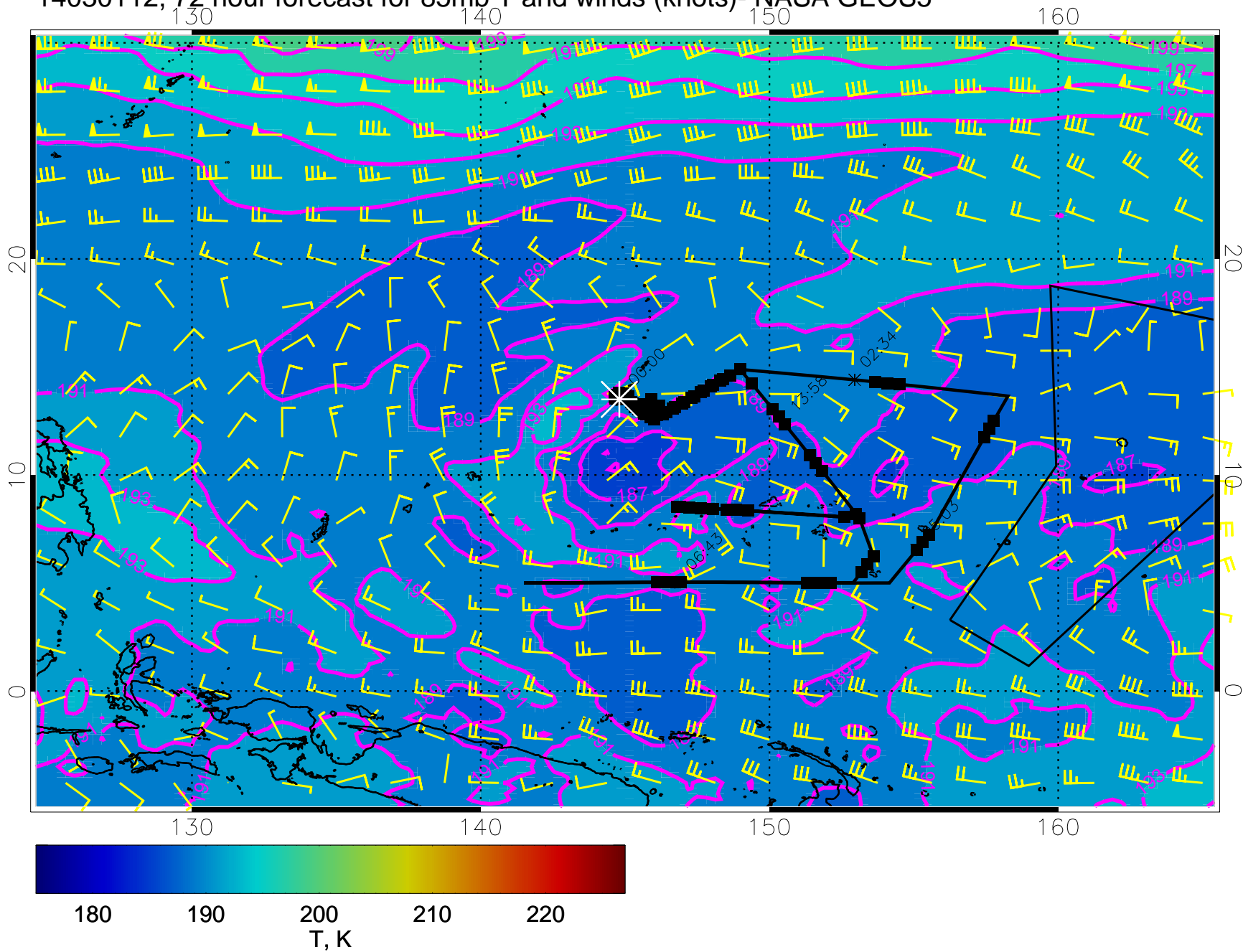
14030100, 60 hour forecast for 85mb T and winds (knots)- NASA GEOS5



14030106, 66 hour forecast for 85mb T and winds (knots)- NASA GEOS5

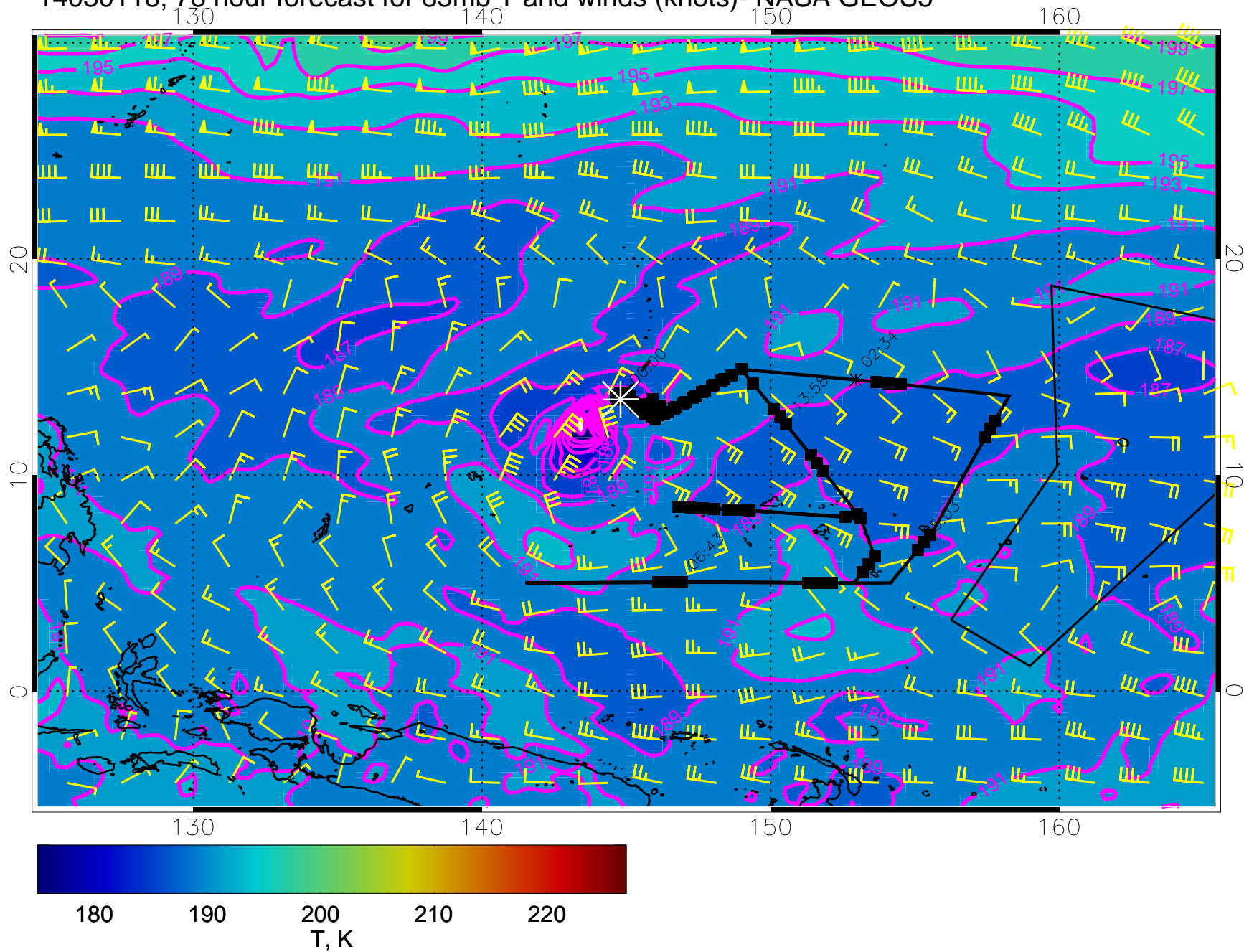


14030112, 72 hour forecast for 85mb T and winds (knots)- NASA GEOS5

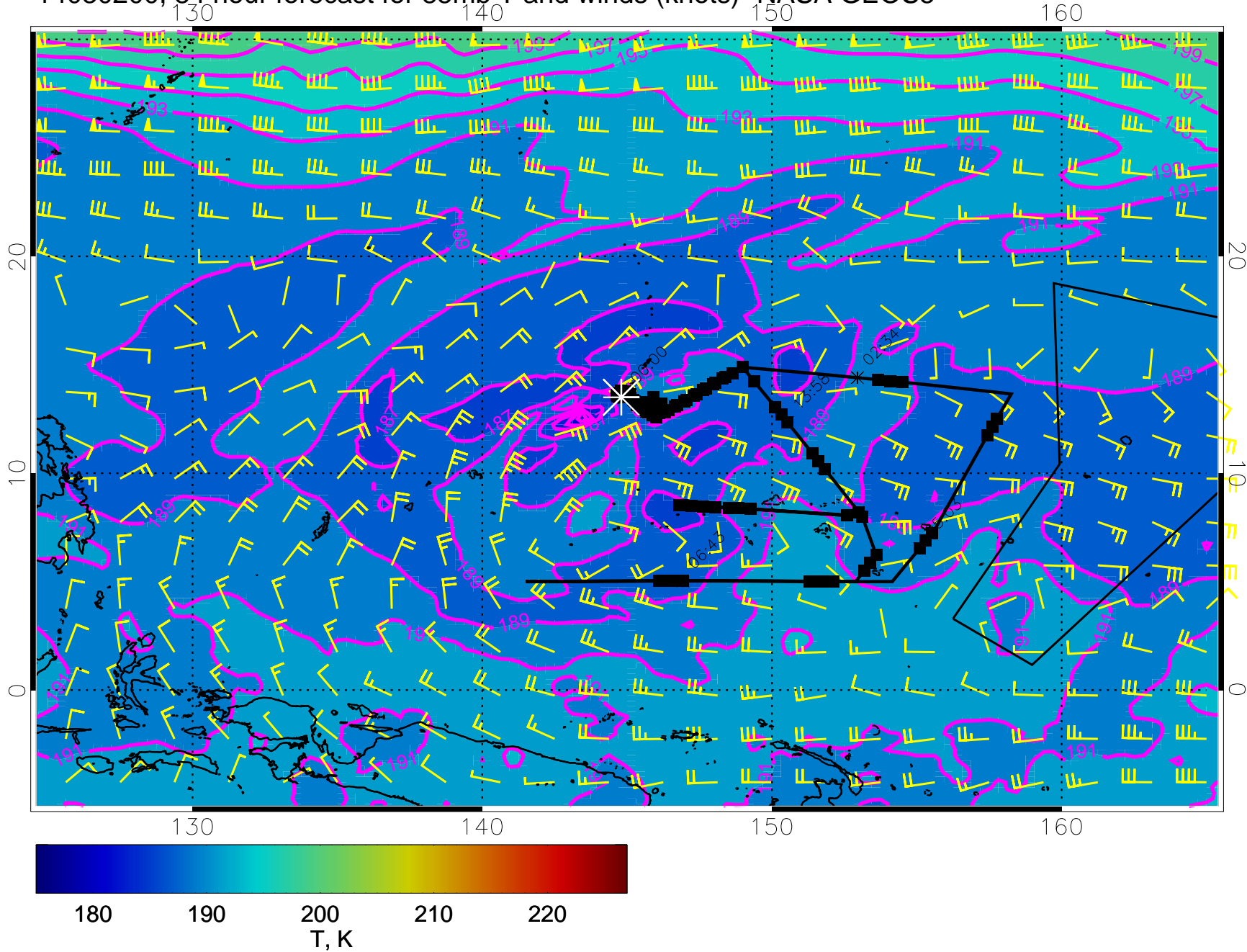




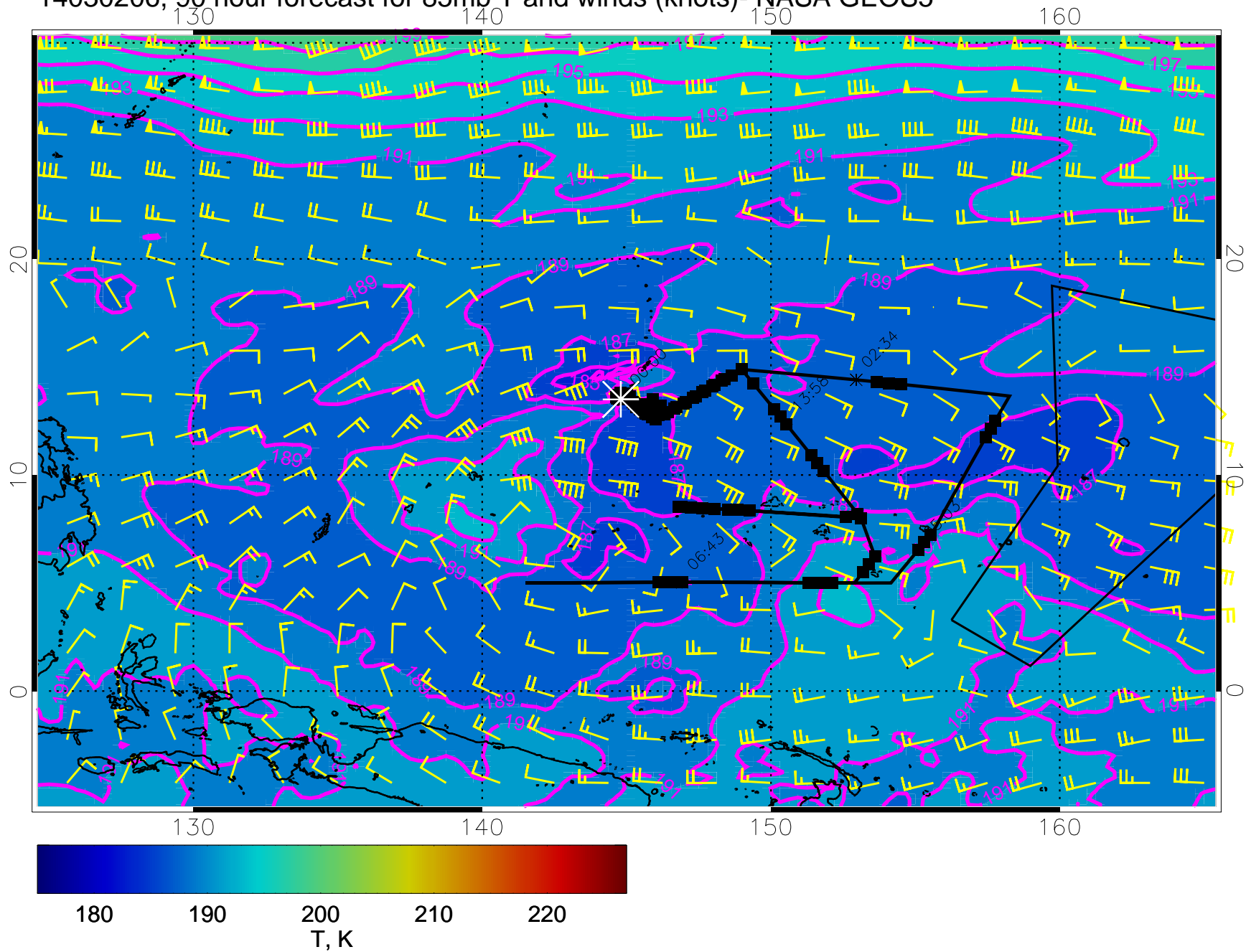
14030118, 78 hour forecast for 85mb T and winds (knots)- NASA GEOS5



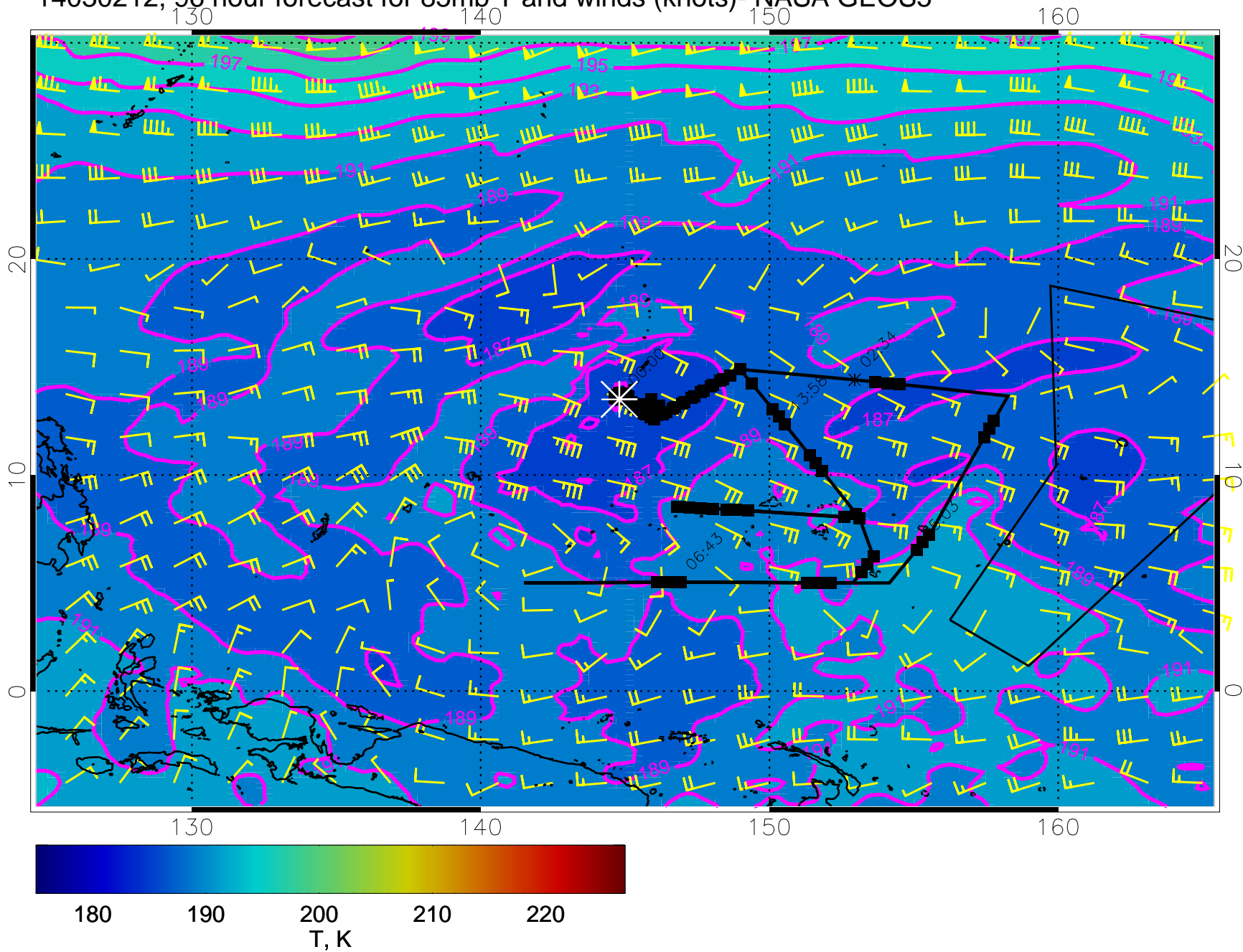
14030200, 84 hour forecast for 85mb T and winds (knots)- NASA GEOS5



14030206, 90 hour forecast for 85mb T and winds (knots)- NASA GEOS5

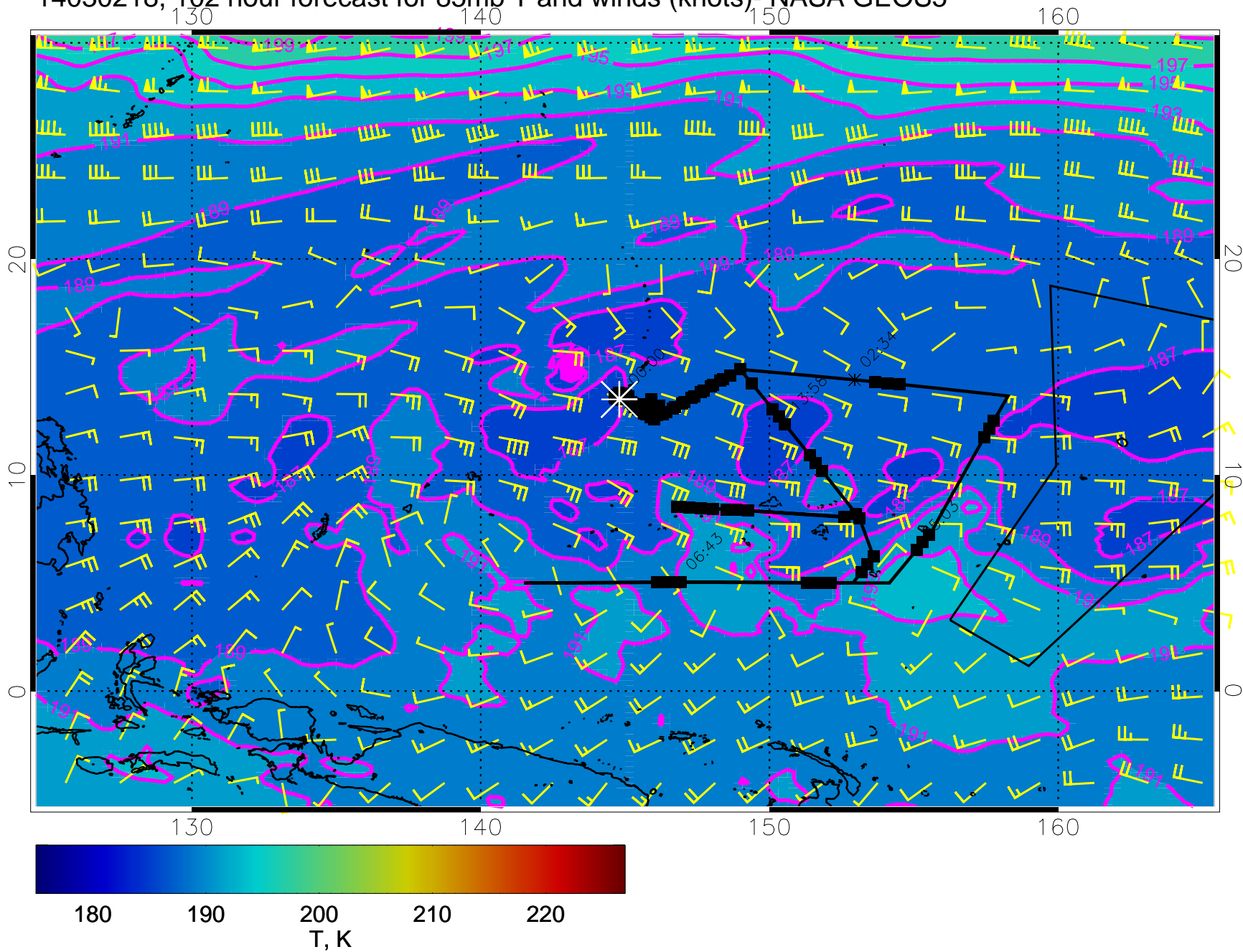


14030212, 96 hour forecast for 85mb T and winds (knots)- NASA GEOS5

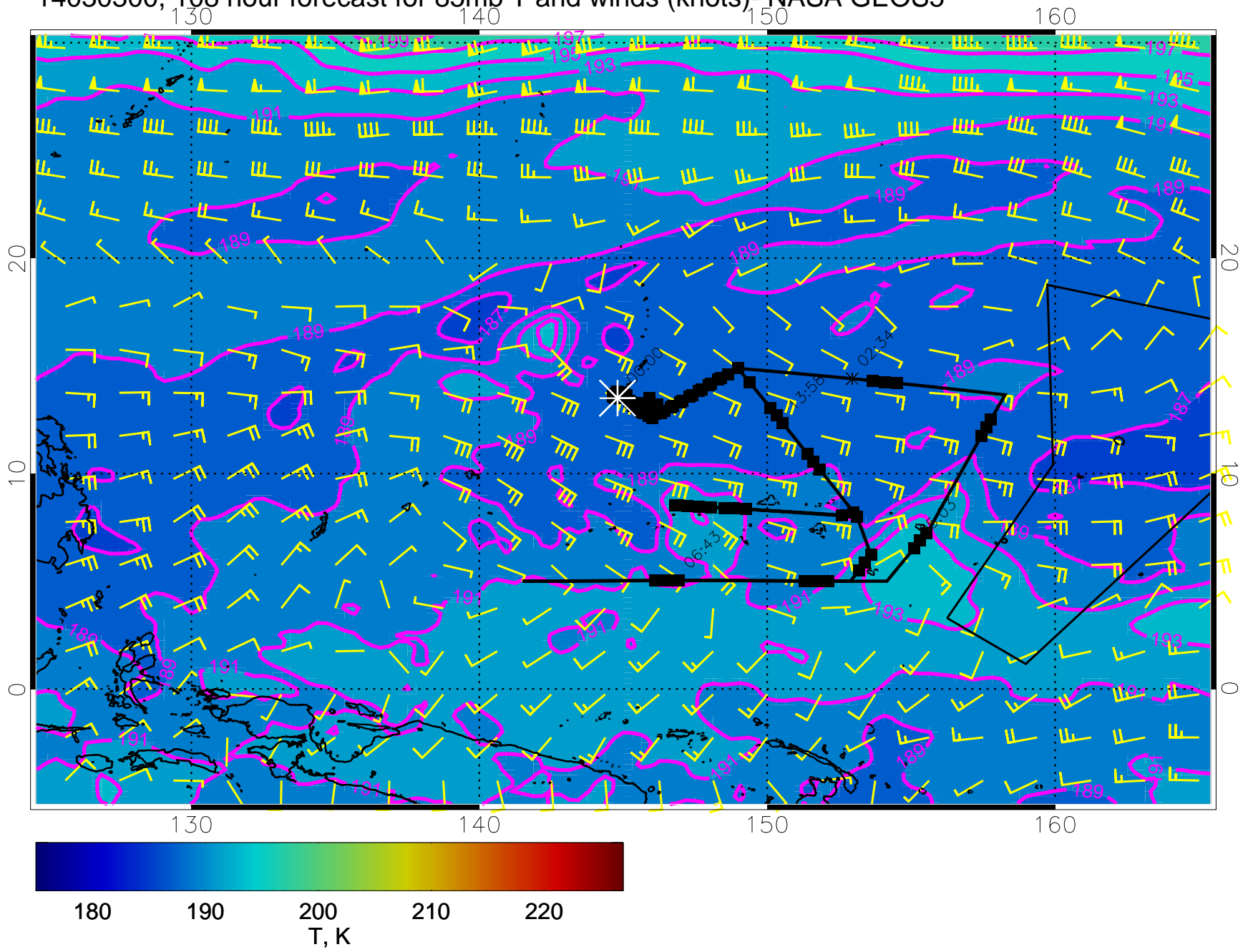




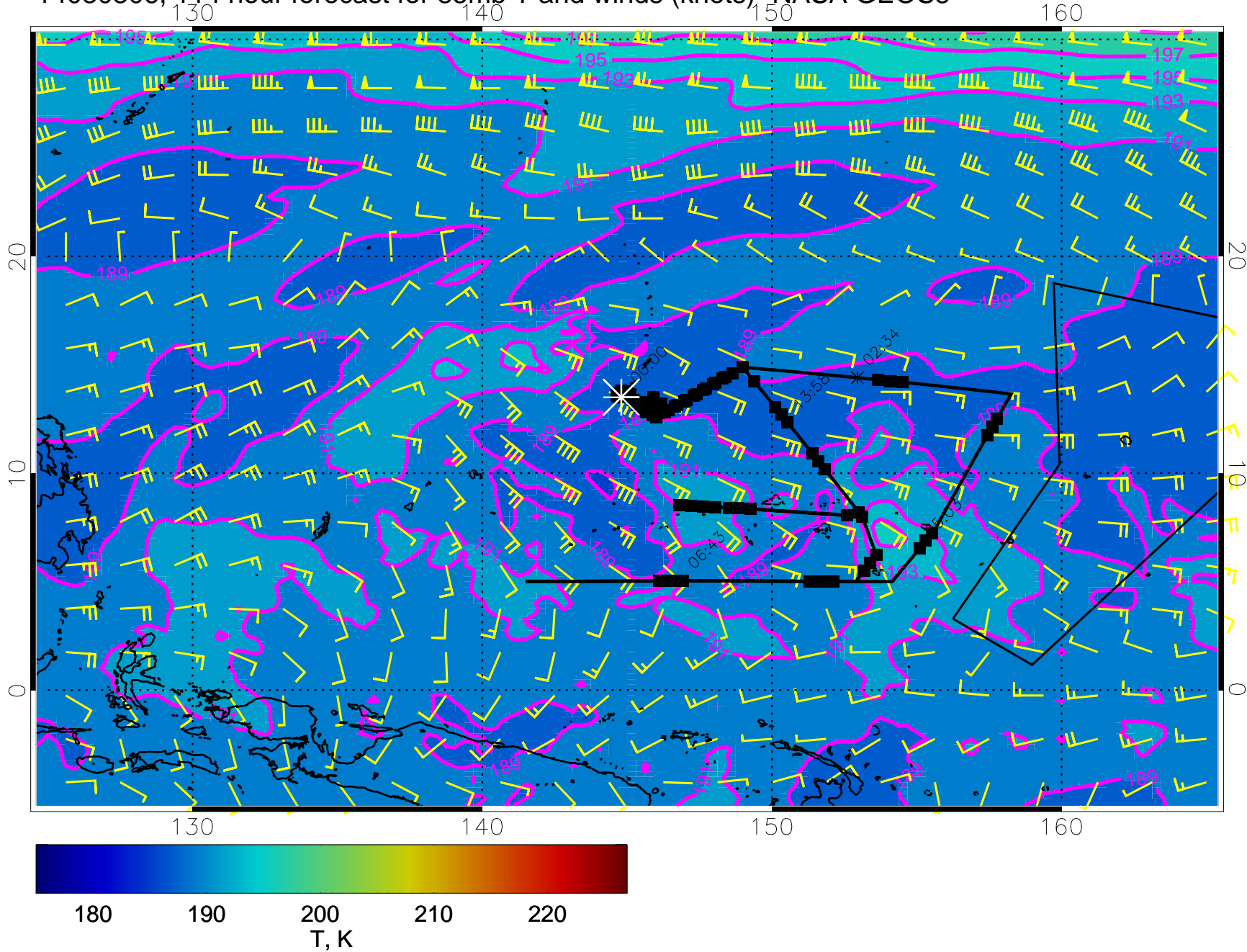
14030218, 102 hour forecast for 85mb T and winds (knots)- NASA GEOS5



14030300, 108 hour forecast for 85mb T and winds (knots)- NASA GEOS5



14030306, 114 hour forecast for 85mb T and winds (knots)- NASA GEOS5



14030312, 120 hour forecast for 85mb T and winds (knots)- NASA GEOS5

