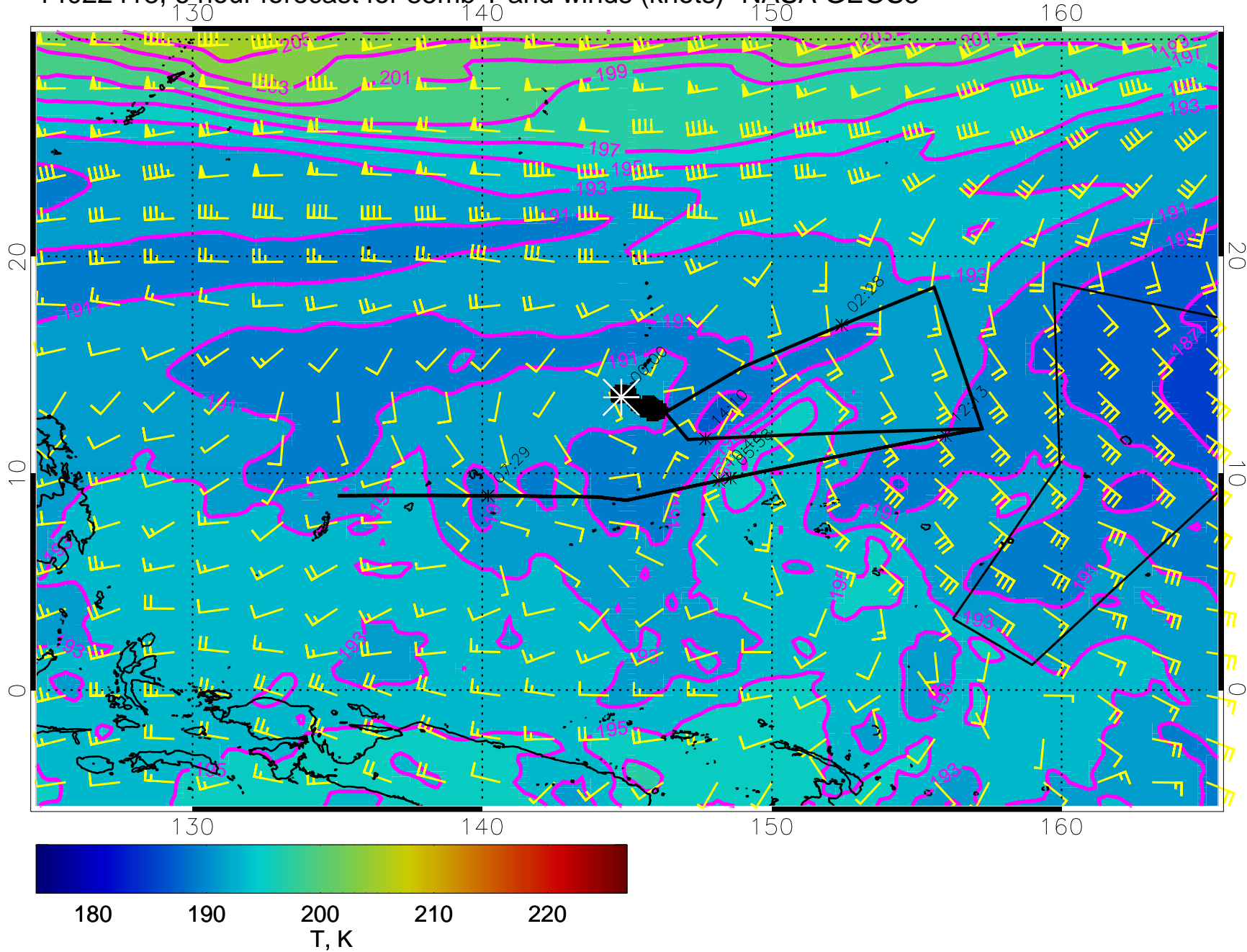
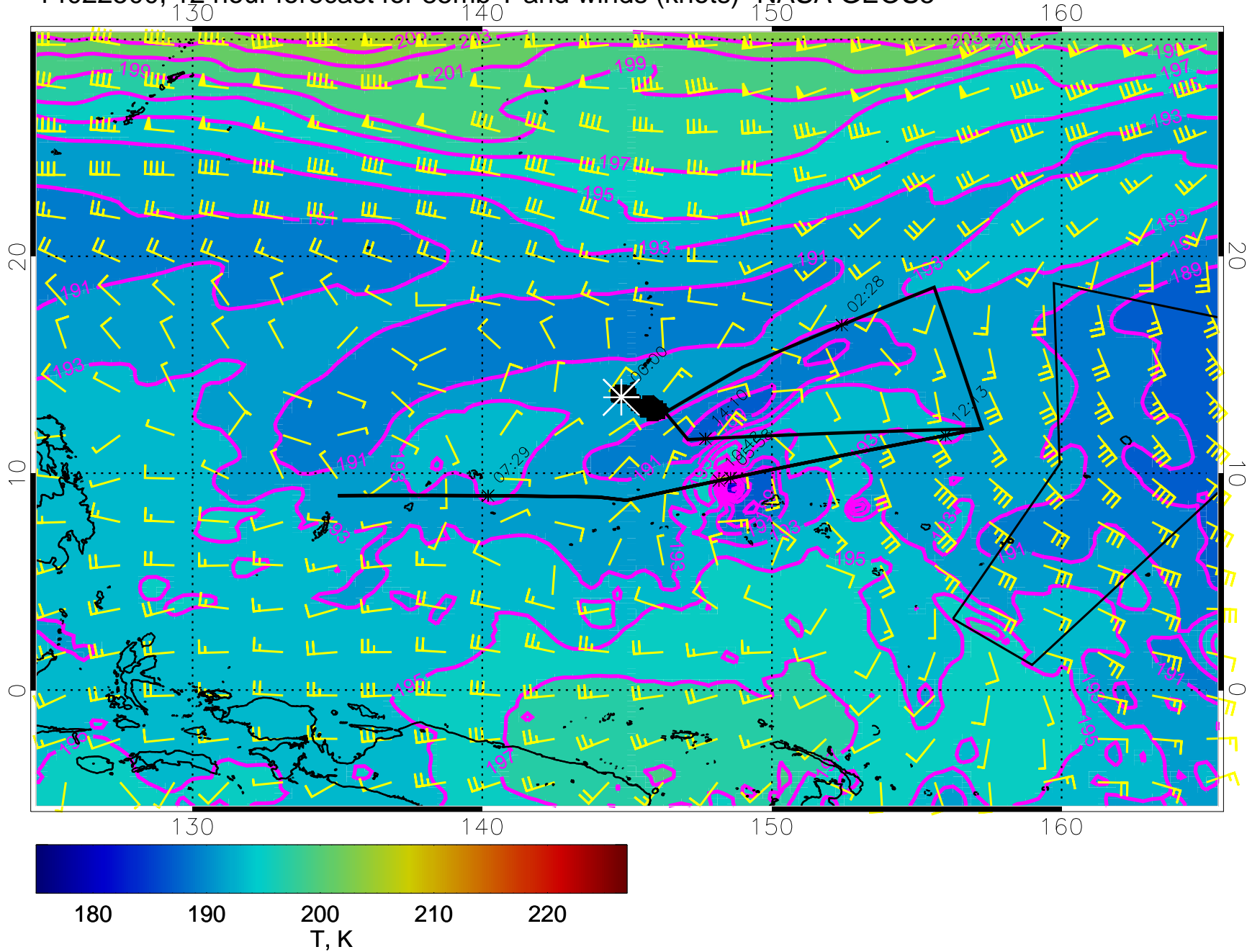


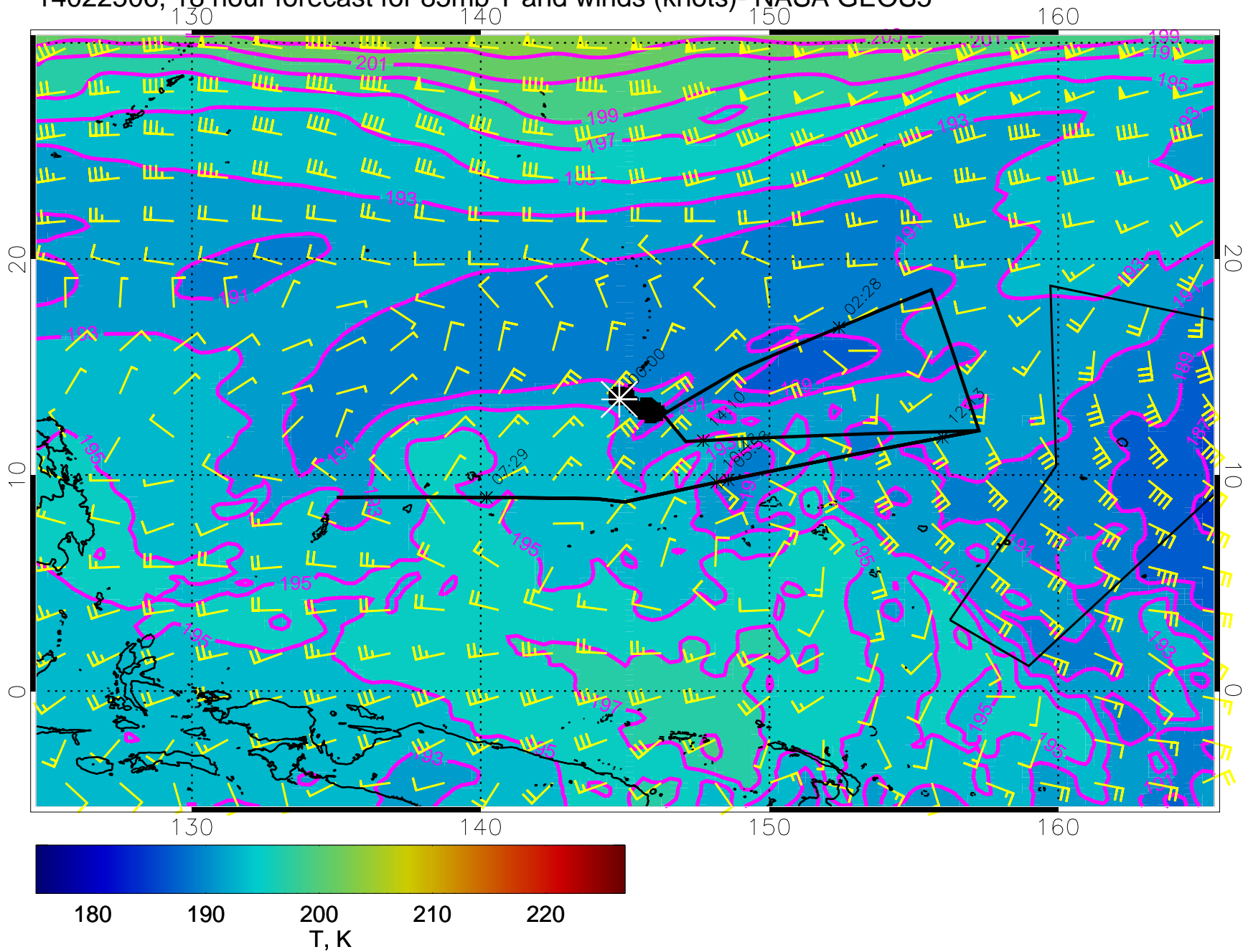
14022418, 6 hour forecast for 85mb T and winds (knots)- NASA GEOS5



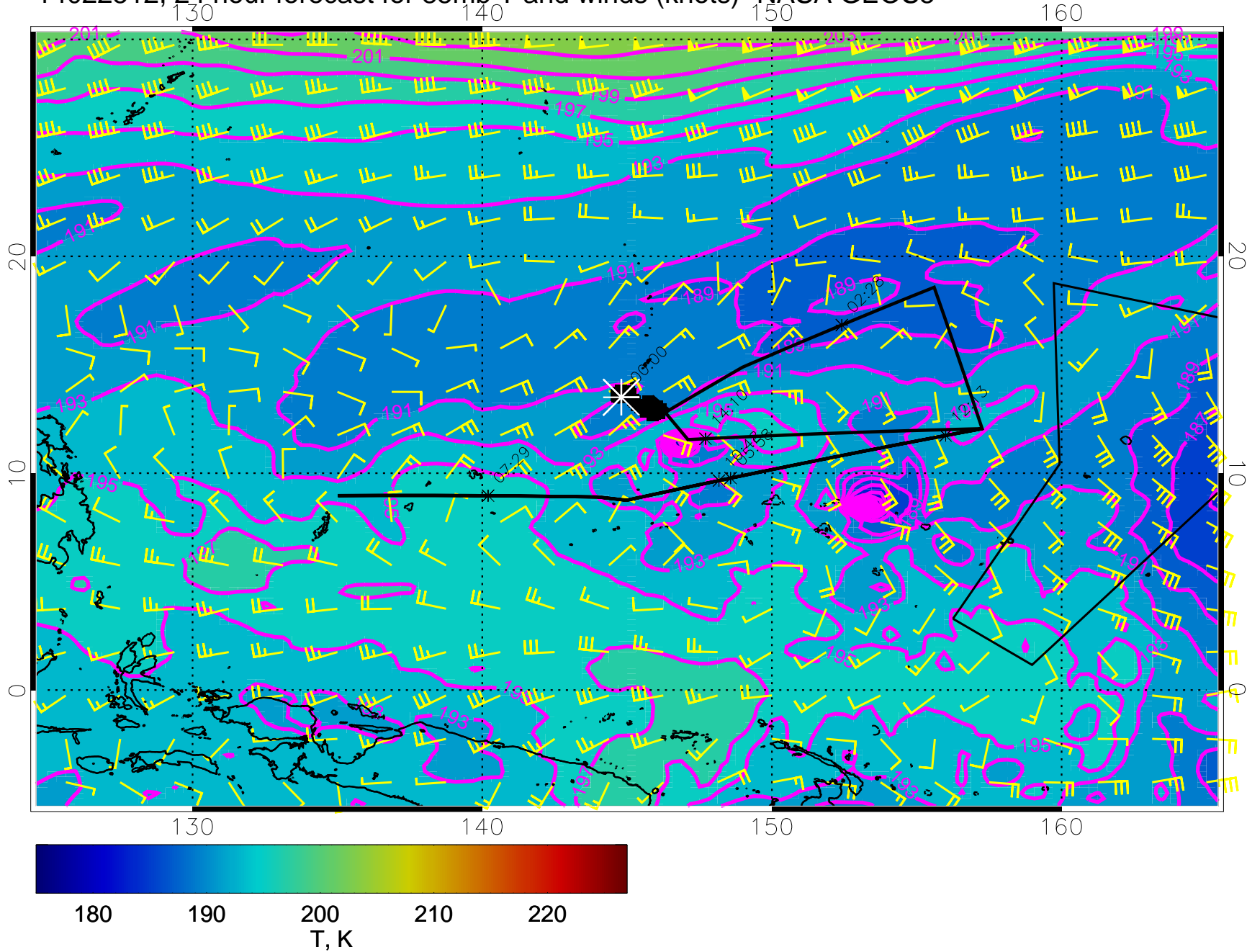
14022500, 12 hour forecast for 85mb T and winds (knots)- NASA GEOS5



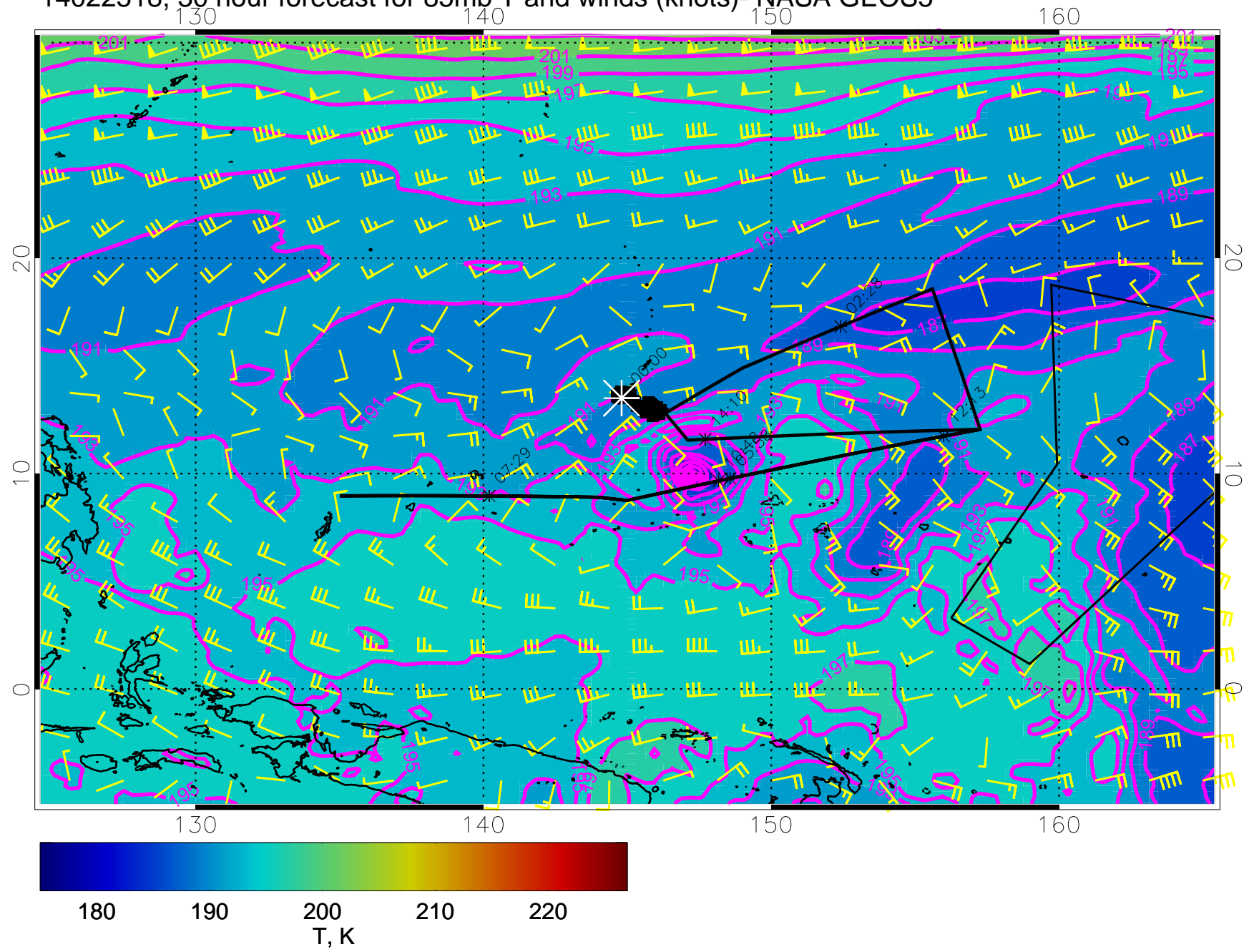
14022506, 18 hour forecast for 85mb T and winds (knots)- NASA GEOS5



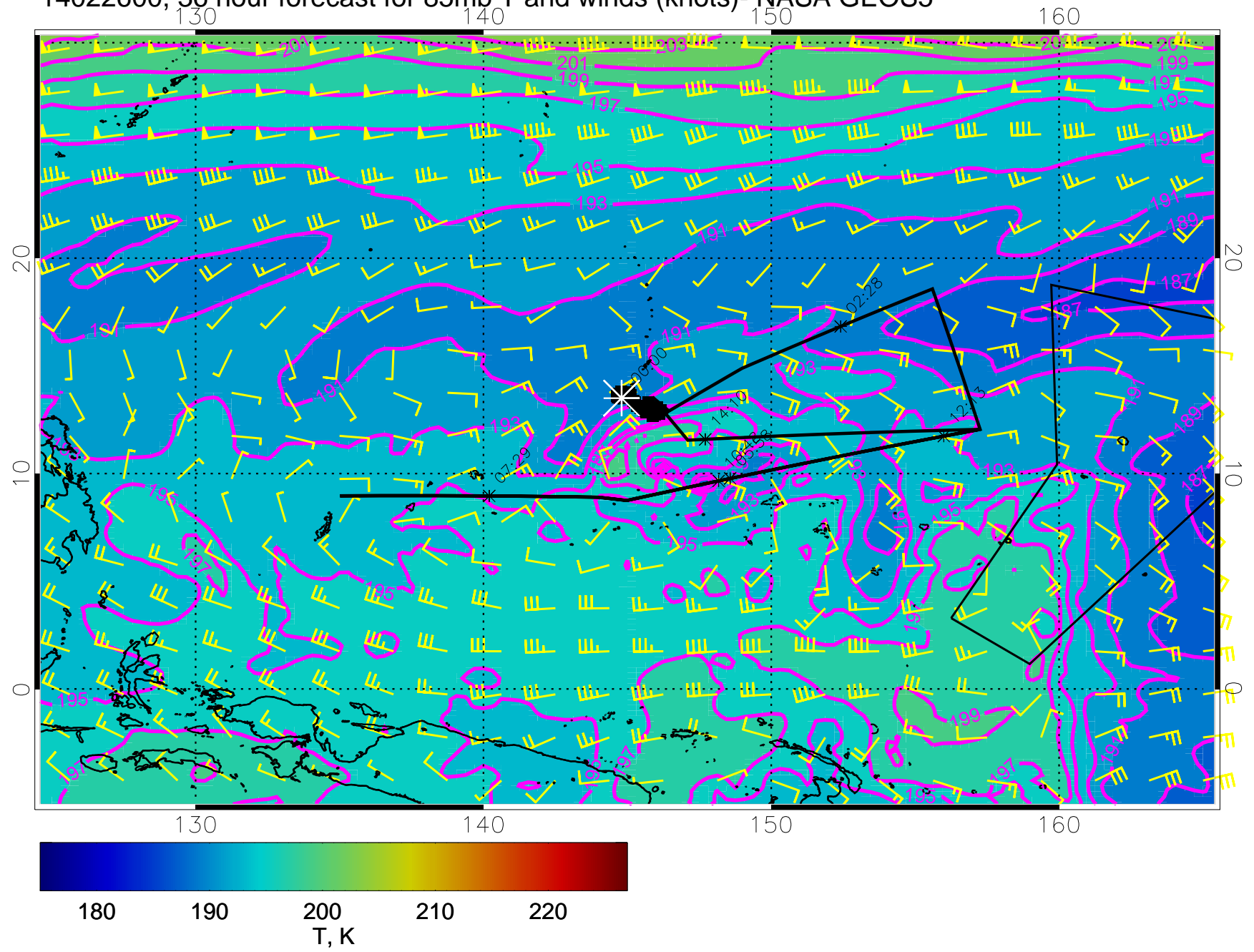
14022512, 24 hour forecast for 85mb T and winds (knots)- NASA GEOS5



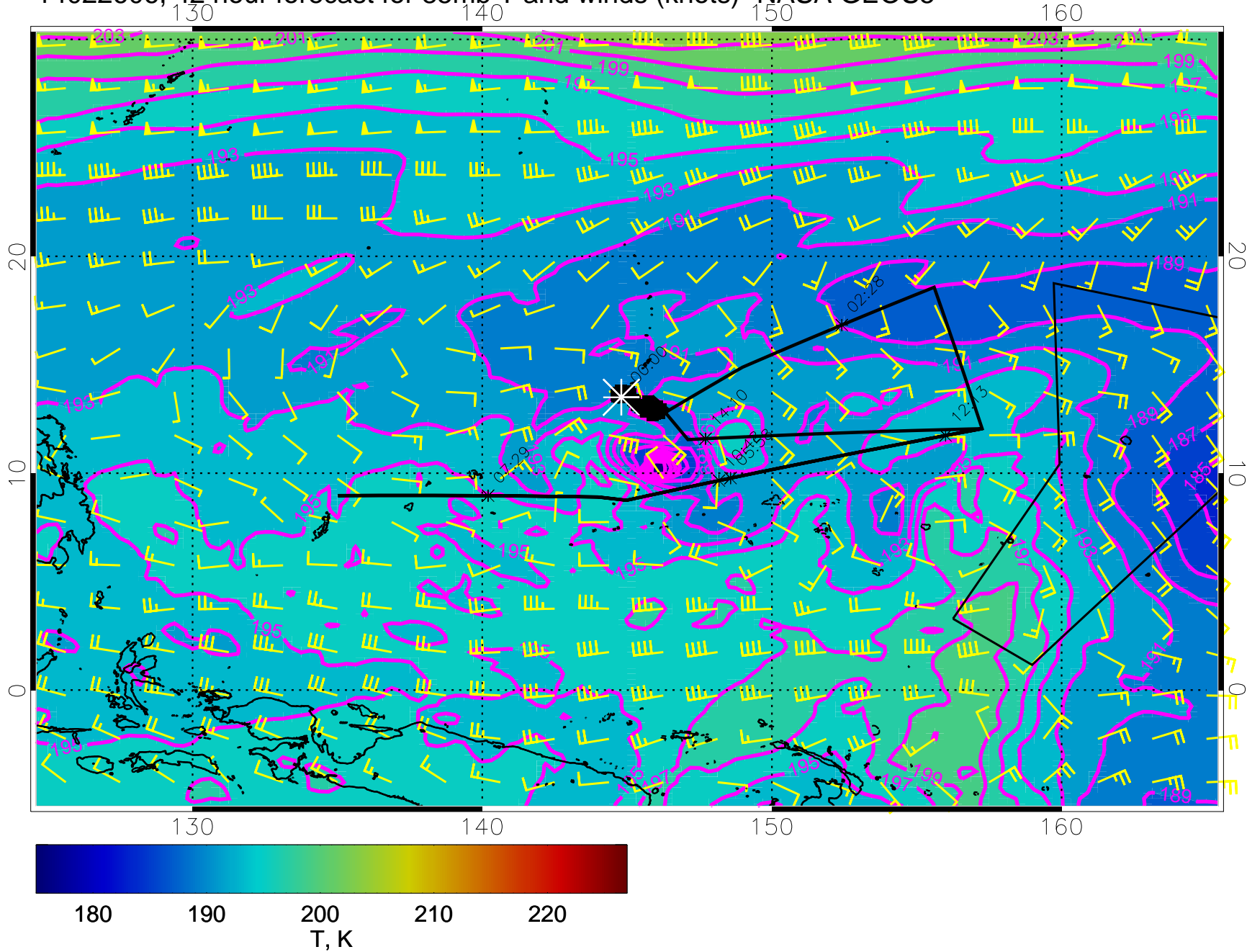
14022518, 30 hour forecast for 85mb T and winds (knots)- NASA GEOS5



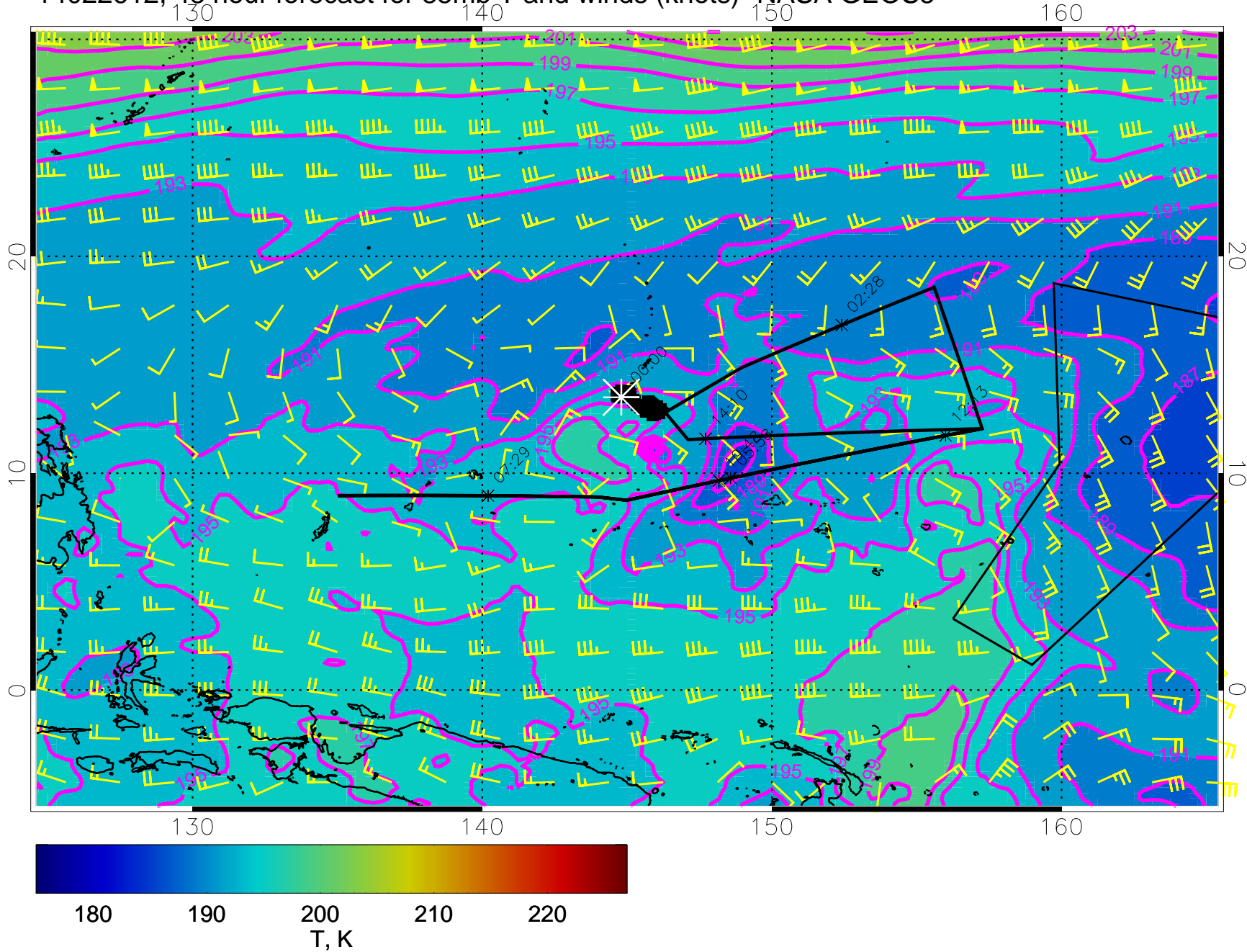
14022600, 36 hour forecast for 85mb T and winds (knots)- NASA GEOS5



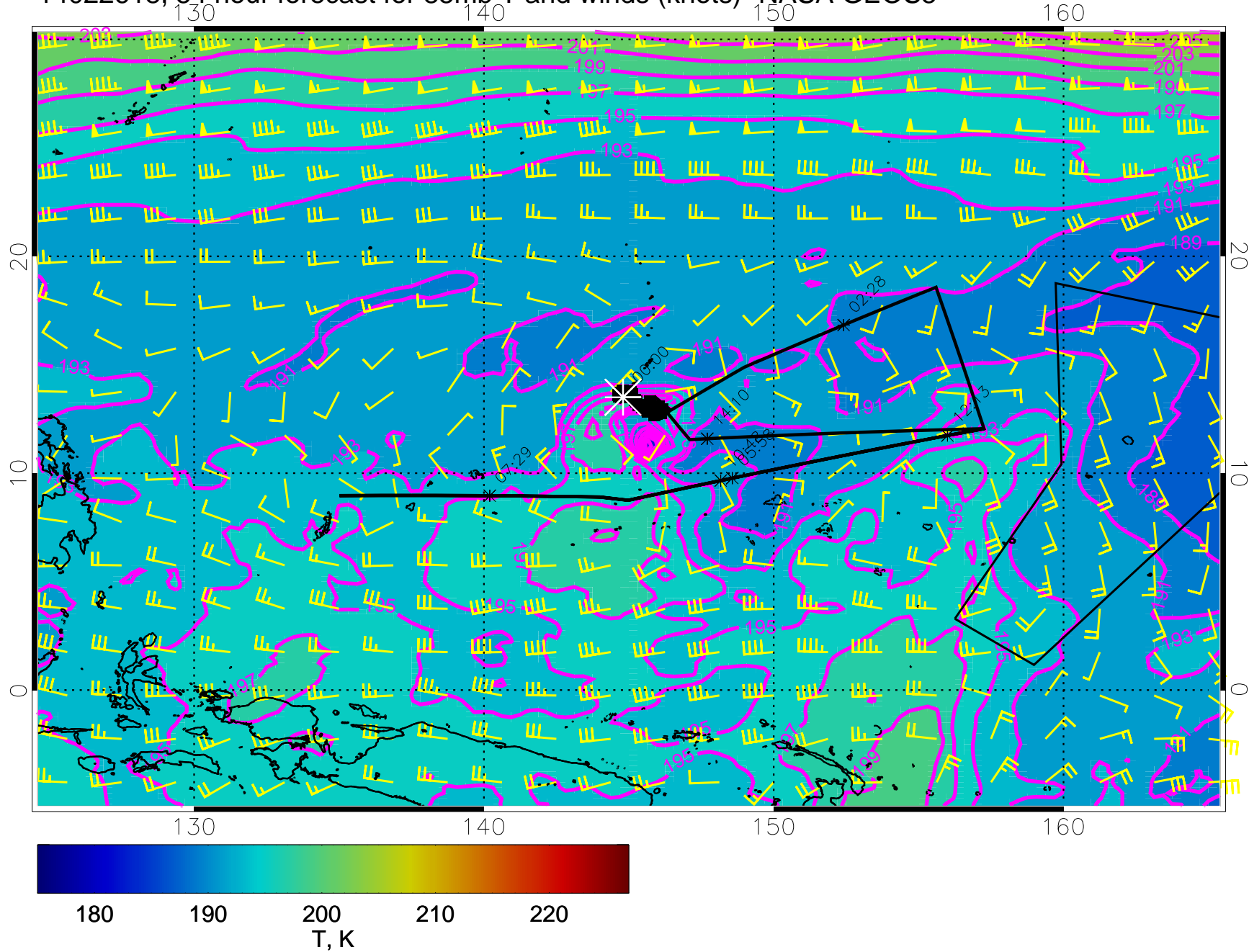
14022606, 42 hour forecast for 85mb T and winds (knots)- NASA GEOS5



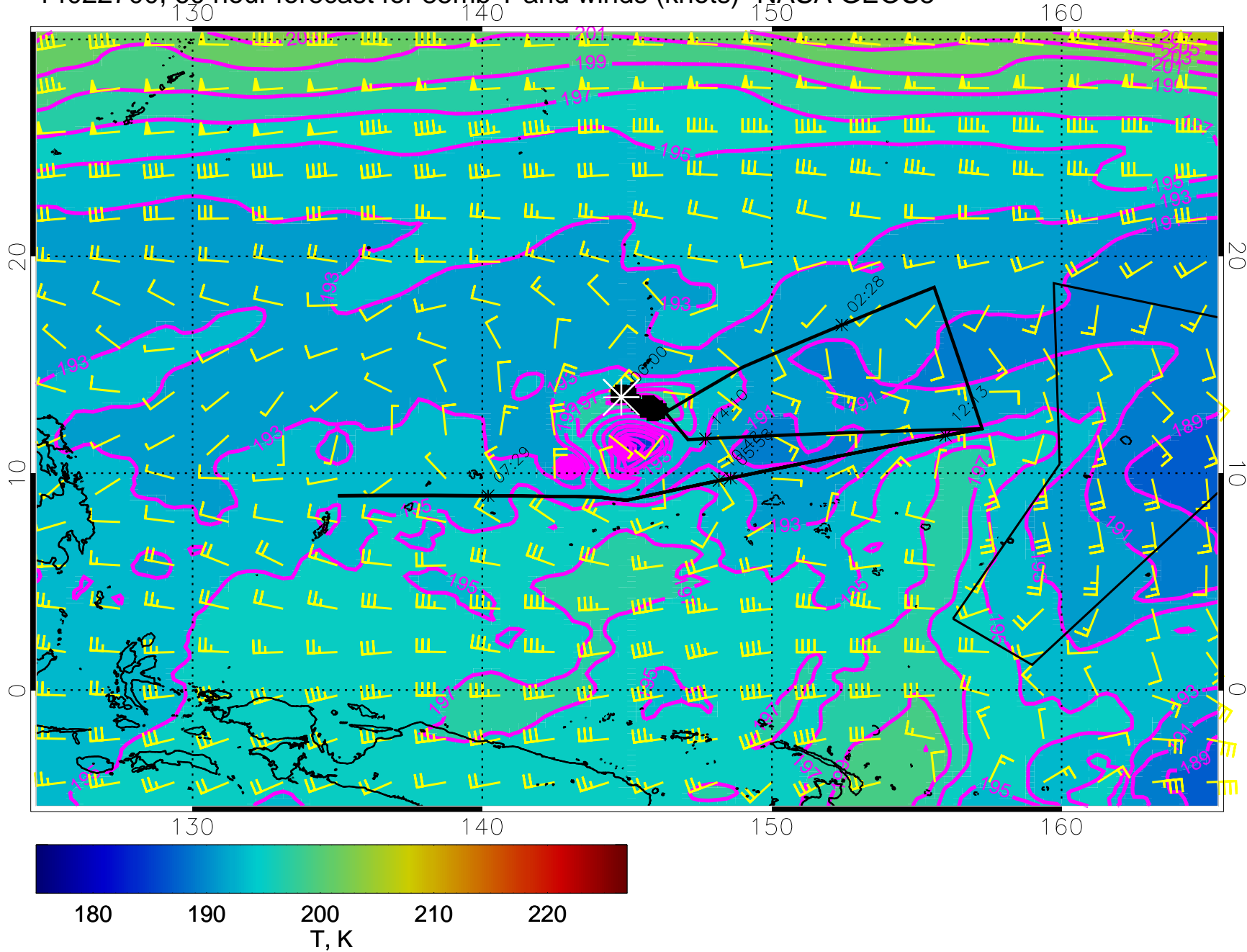
14022612, 48 hour forecast for 85mb T and winds (knots)- NASA GEOS5



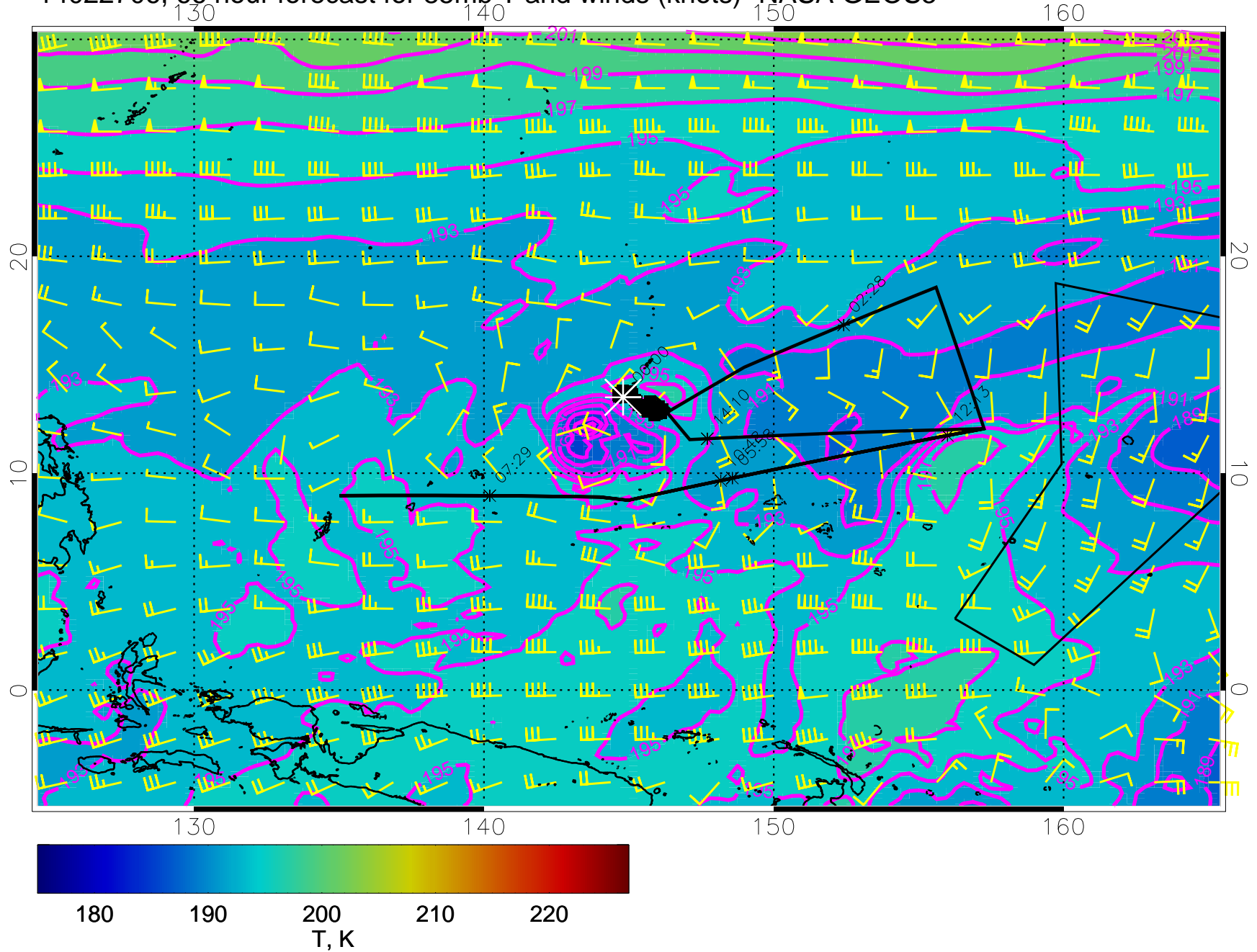
14022618, 54 hour forecast for 85mb T and winds (knots)- NASA GEOS5



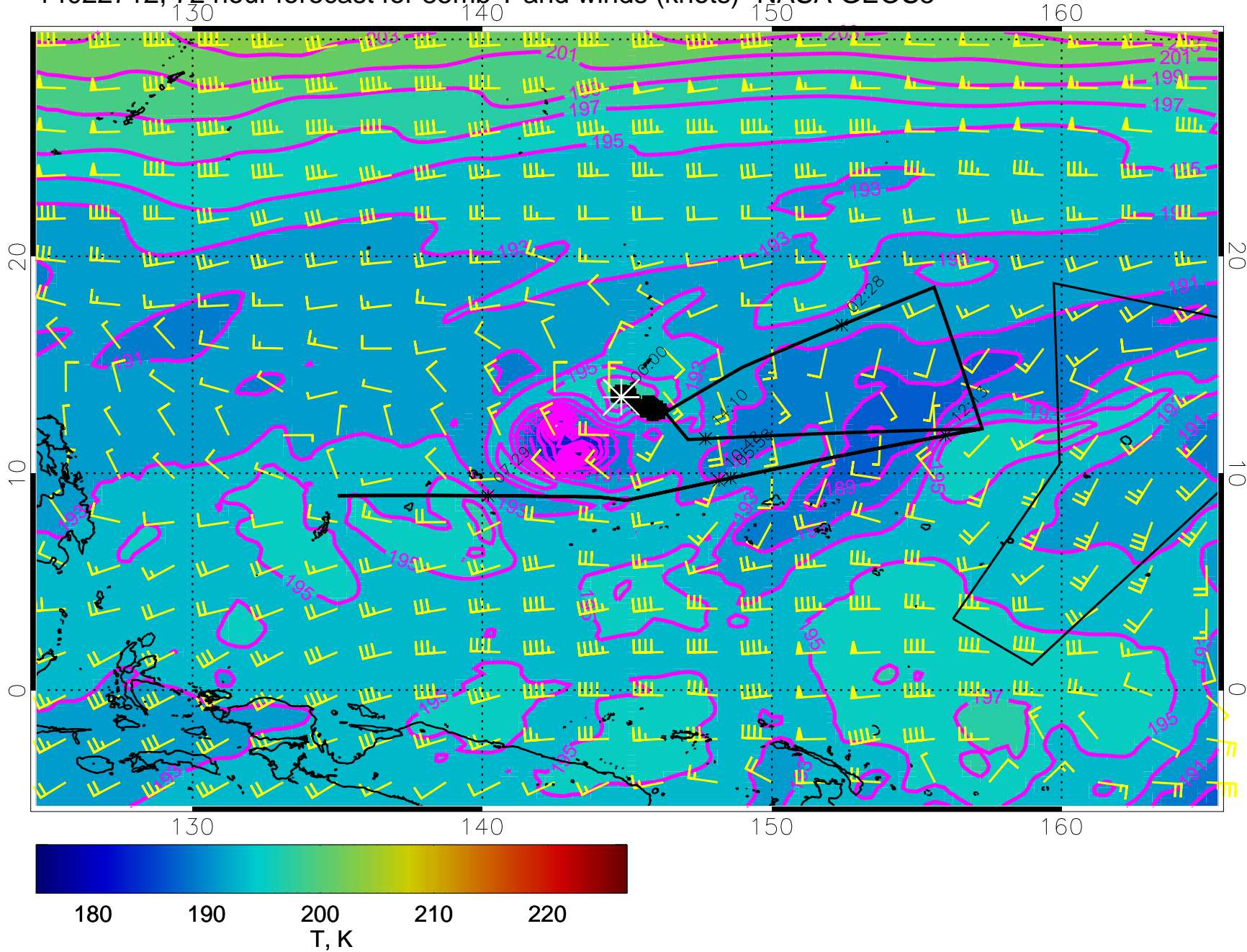
14022700, 60 hour forecast for 85mb T and winds (knots)- NASA GEOS5



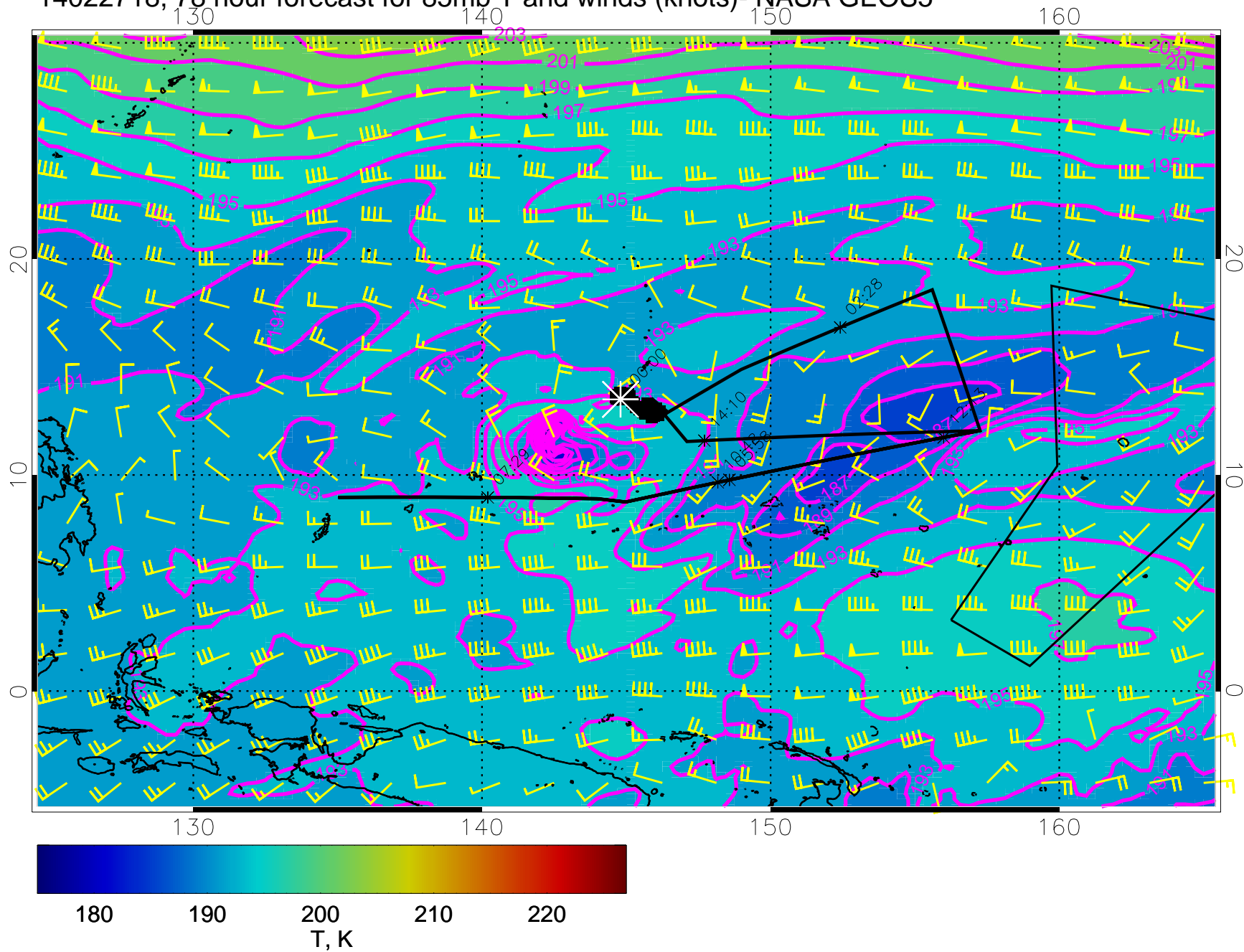
14022706, 66 hour forecast for 85mb T and winds (knots)- NASA GEOS5



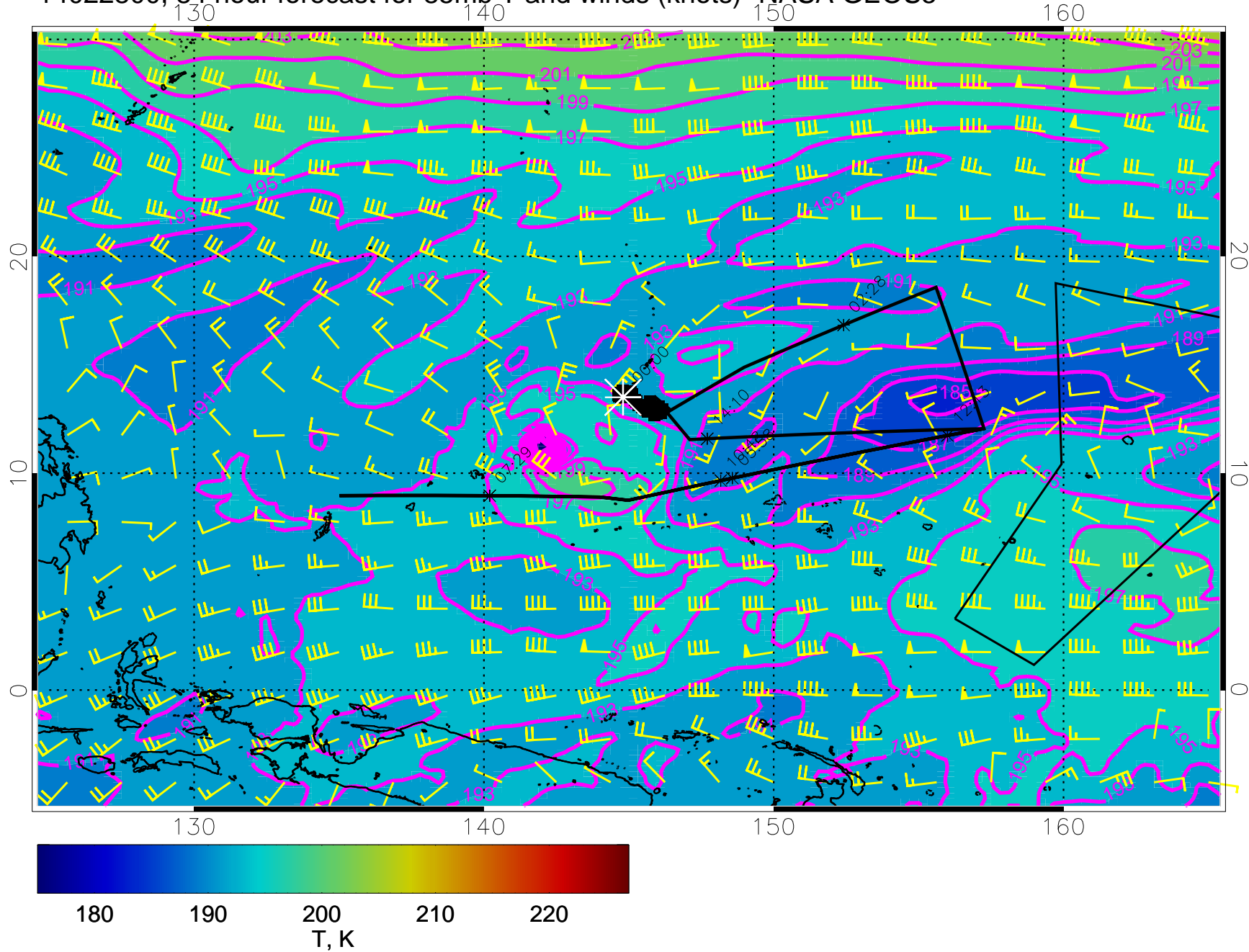
14022712, 72 hour forecast for 85mb T and winds (knots)- NASA GEOS5



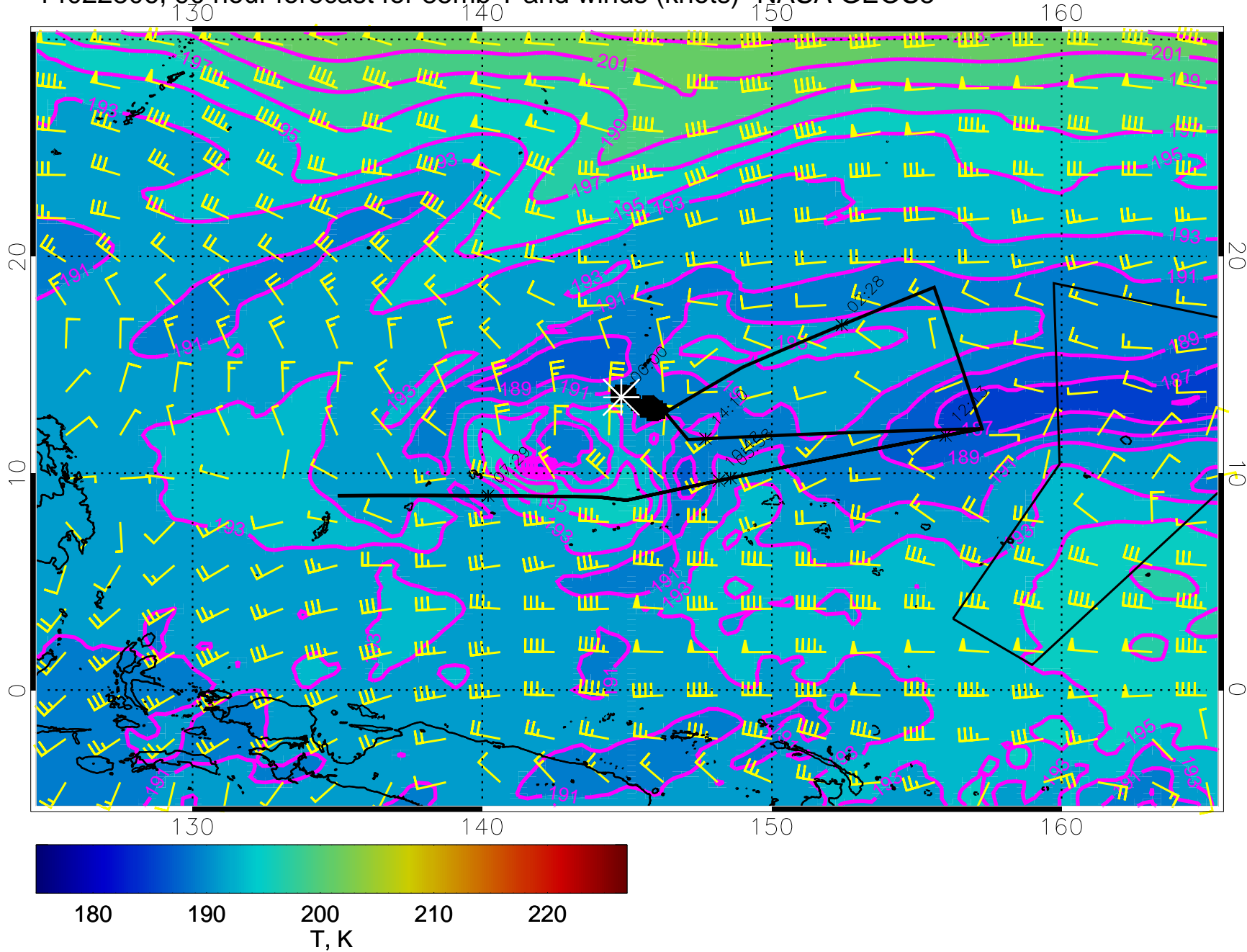
14022718, 78 hour forecast for 85mb T and winds (knots)- NASA GEOS5



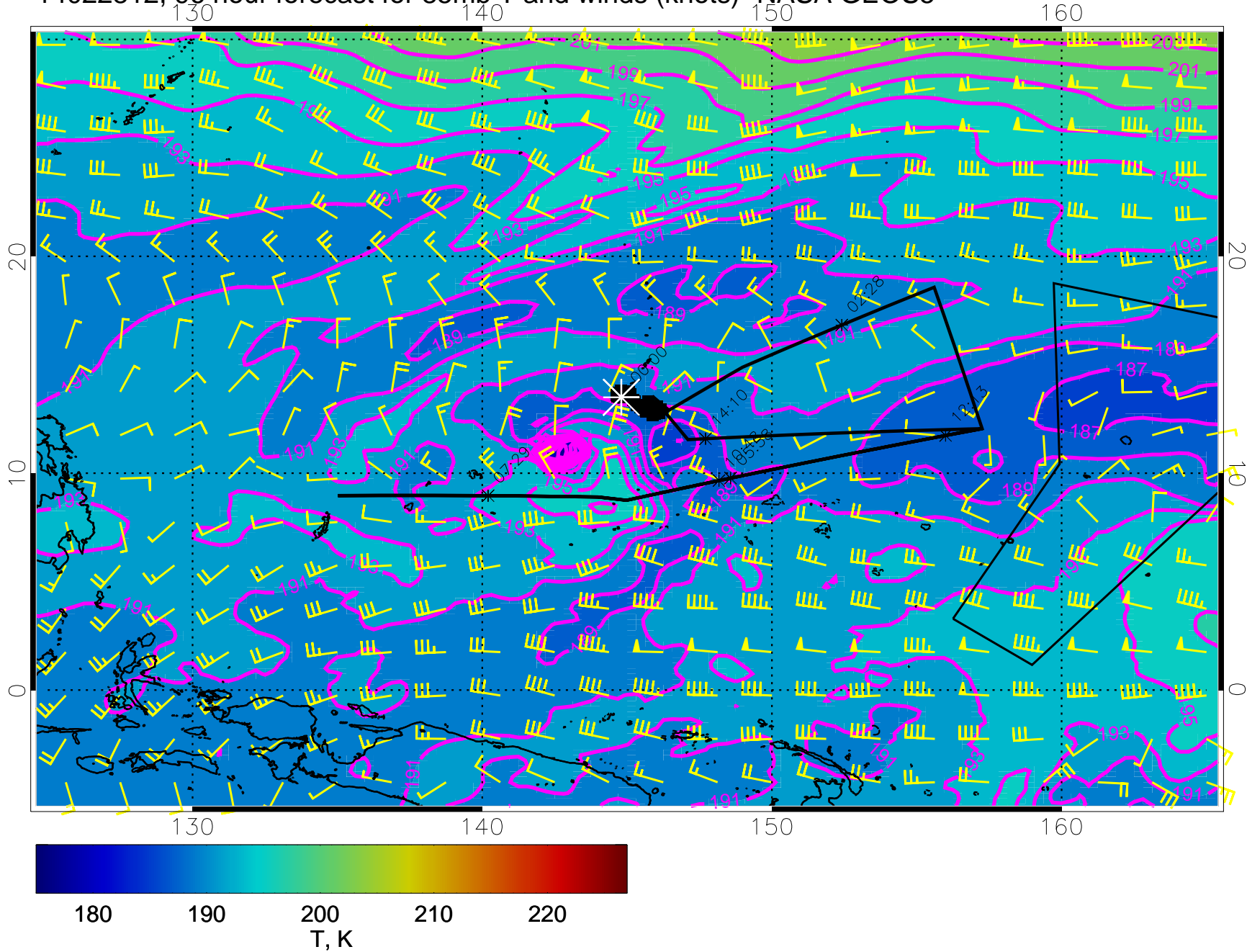
14022800, 84 hour forecast for 85mb T and winds (knots)- NASA GEOS5



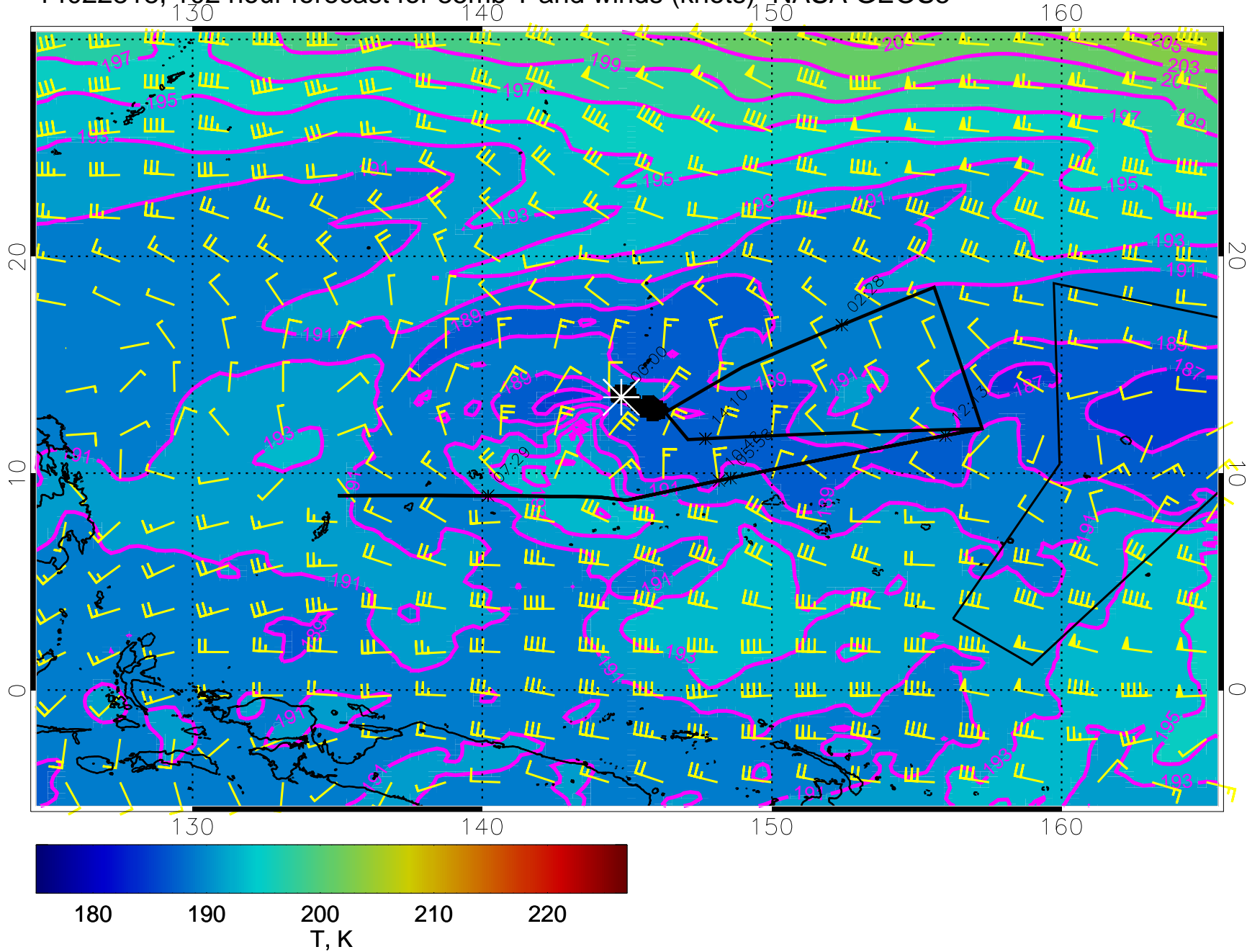
14022806, 90 hour forecast for 85mb T and winds (knots)- NASA GEOS5



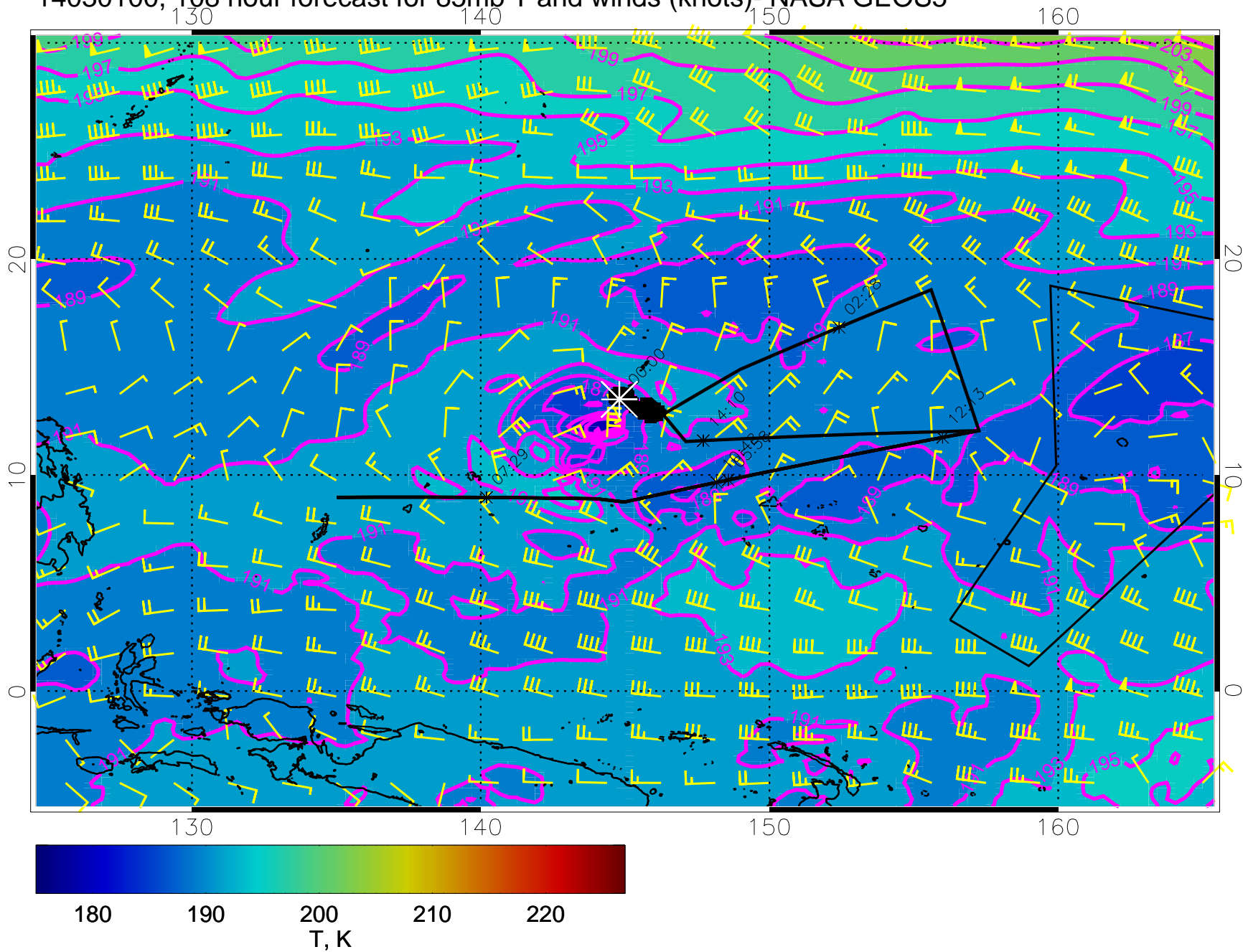
14022812, 96 hour forecast for 85mb T and winds (knots)- NASA GEOS5



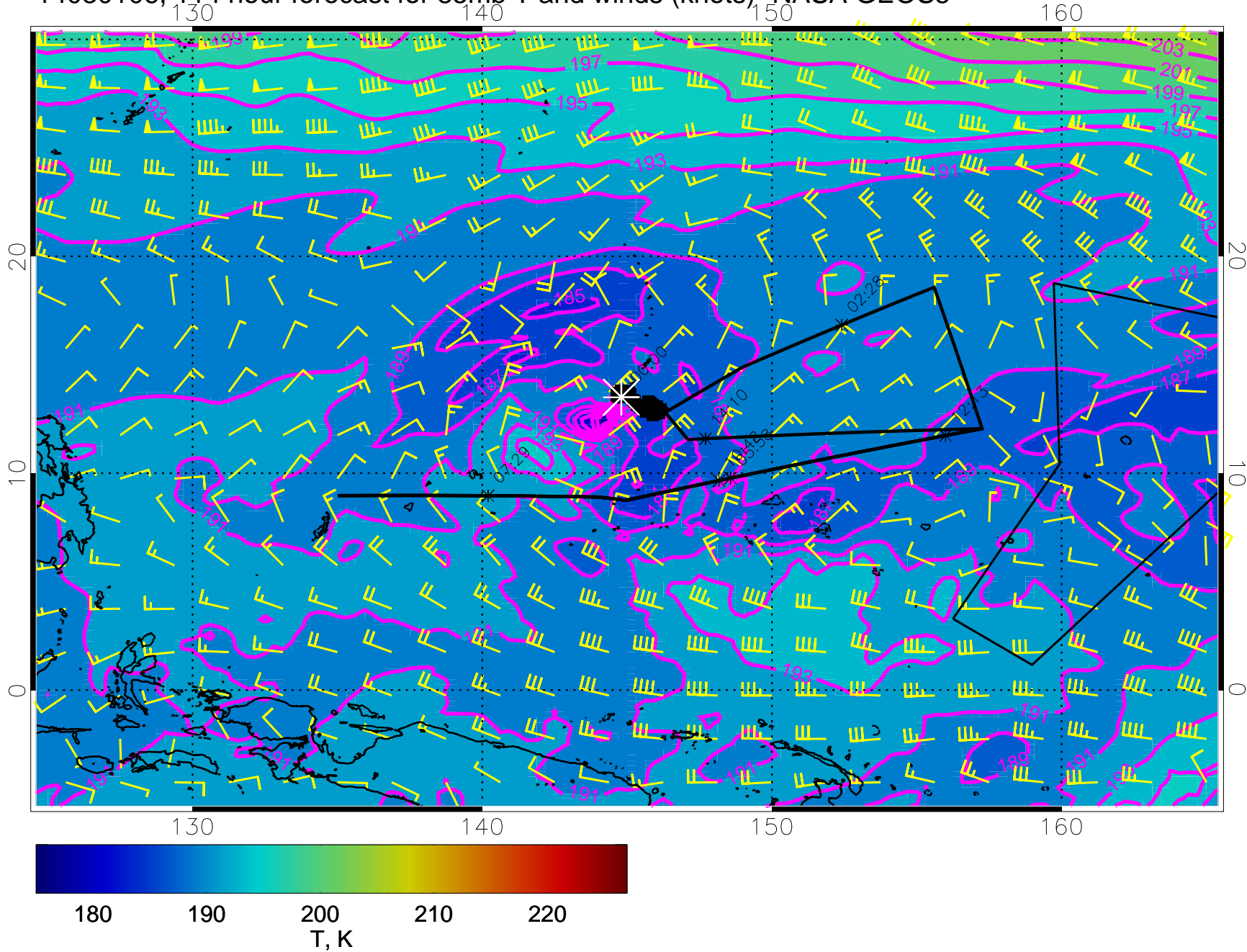
14022818, 102 hour forecast for 85mb T and winds (knots)- NASA GEOS5



14030100, 108 hour forecast for 85mb T and winds (knots)- NASA GEOS5



14030106, 114 hour forecast for 85mb T and winds (knots)- NASA GEOS5



14030112, 120 hour forecast for 85mb T and winds (knots)- NASA GEOS5

