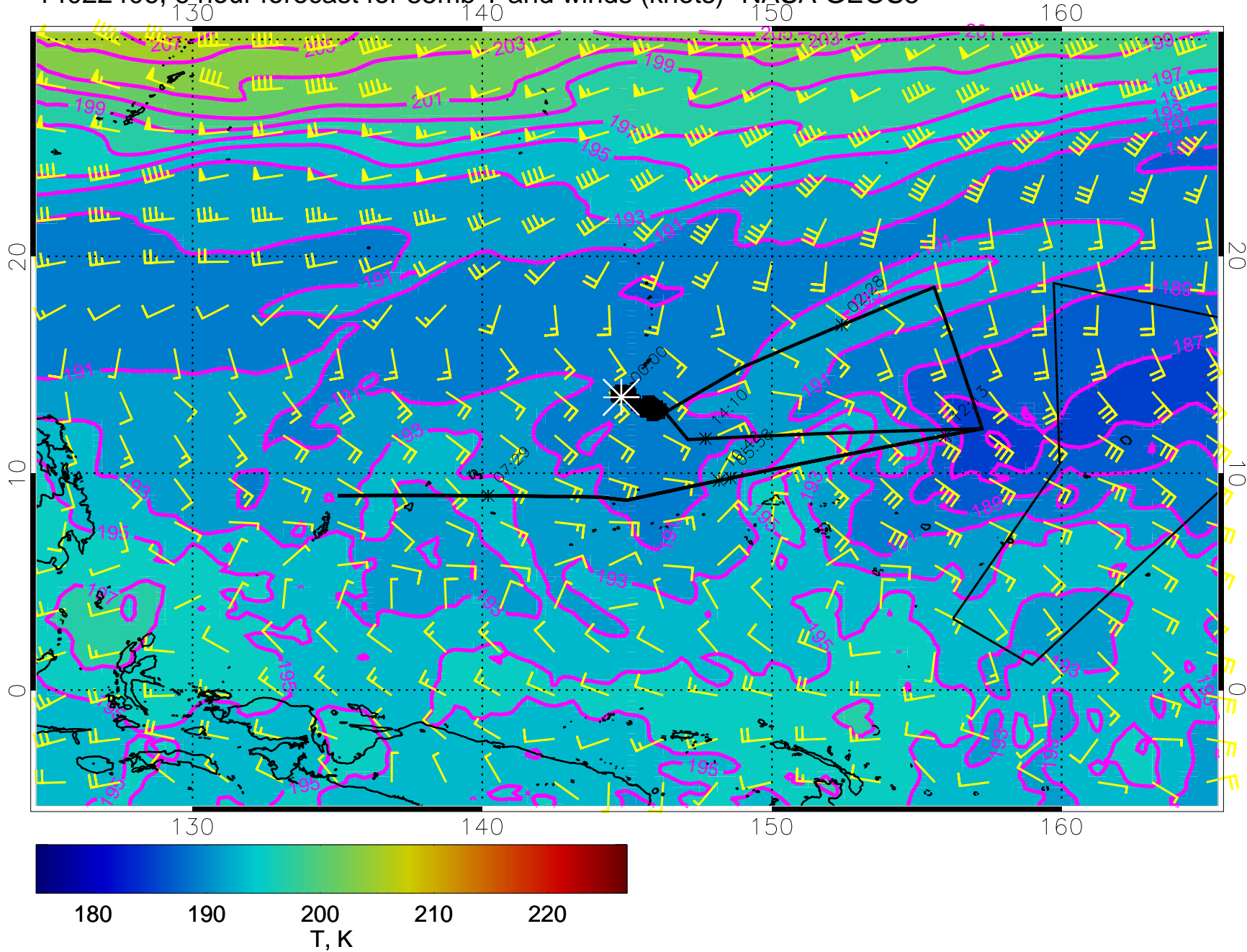
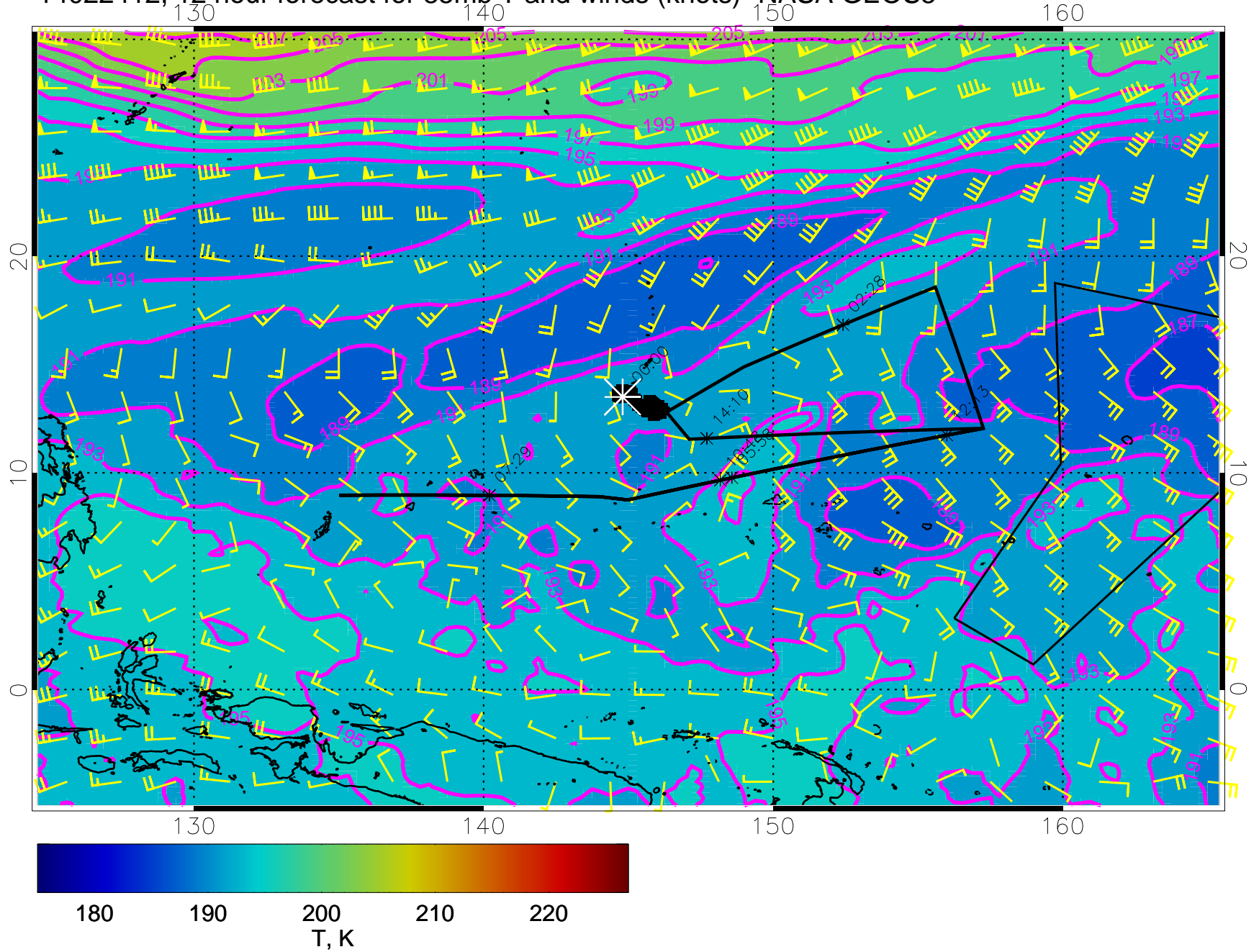


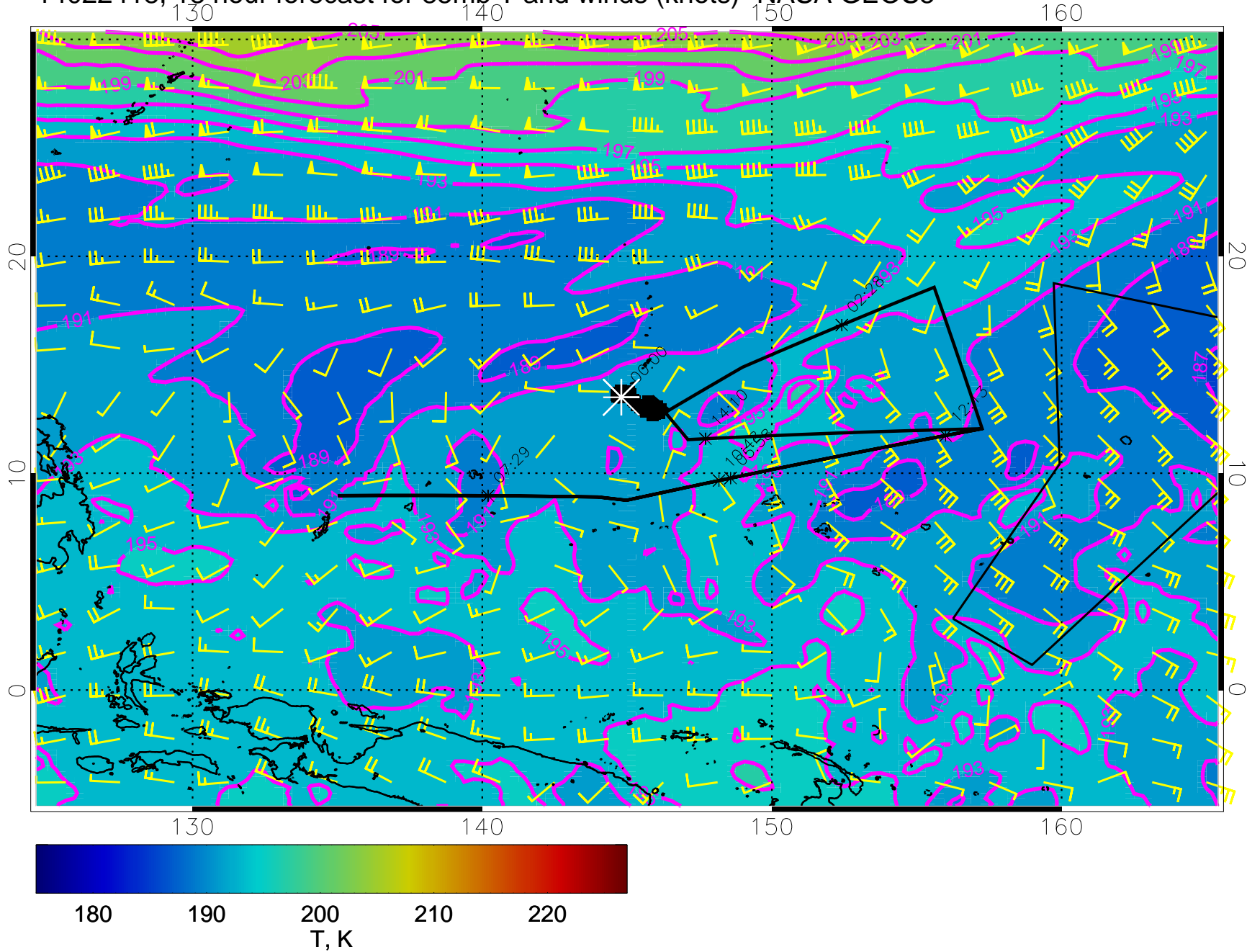
14022406, 6 hour forecast for 85mb T and winds (knots)- NASA GEOS5



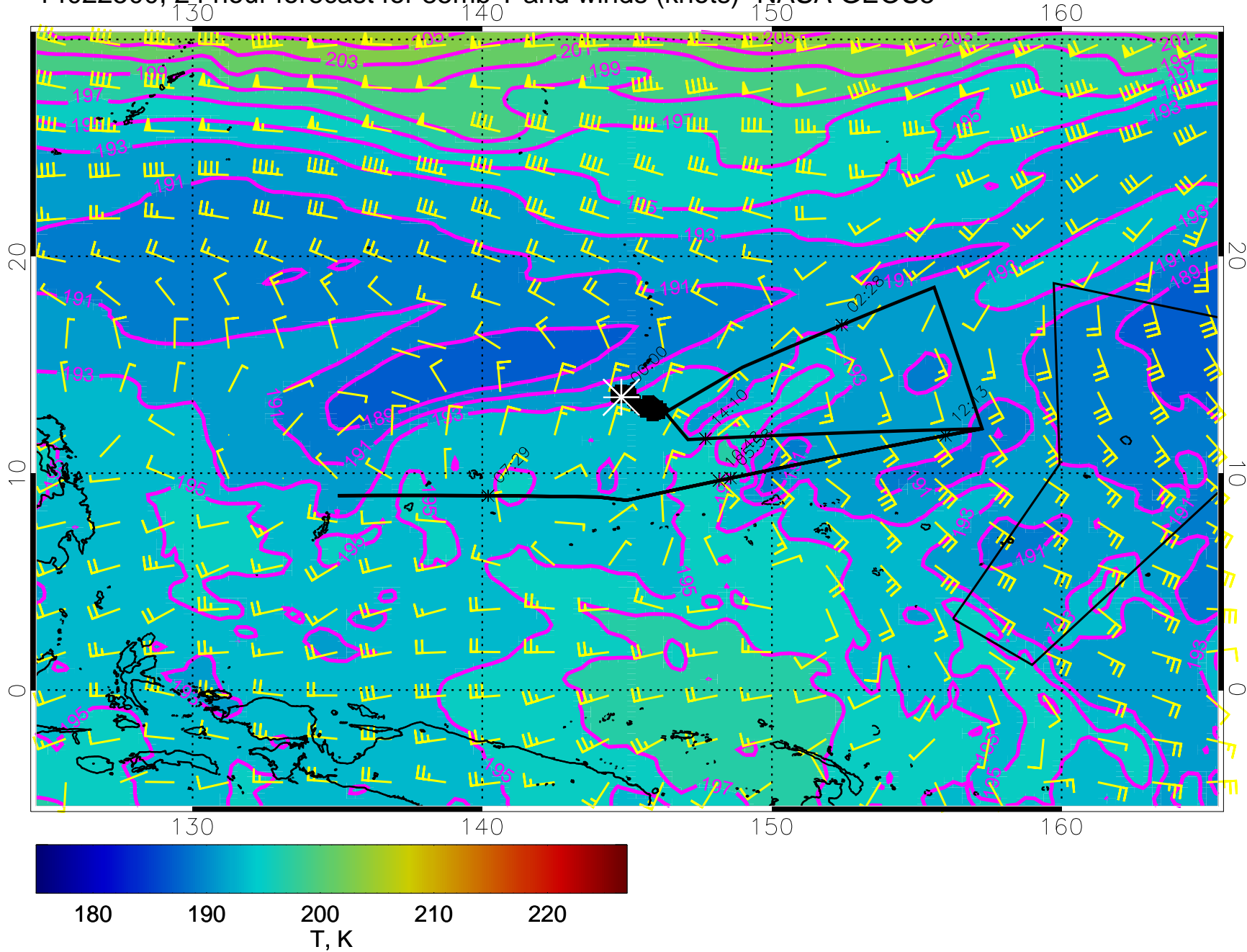
14022412, 12 hour forecast for 85mb T and winds (knots)- NASA GEOS5



14022418, 18 hour forecast for 85mb T and winds (knots)- NASA GEOS5

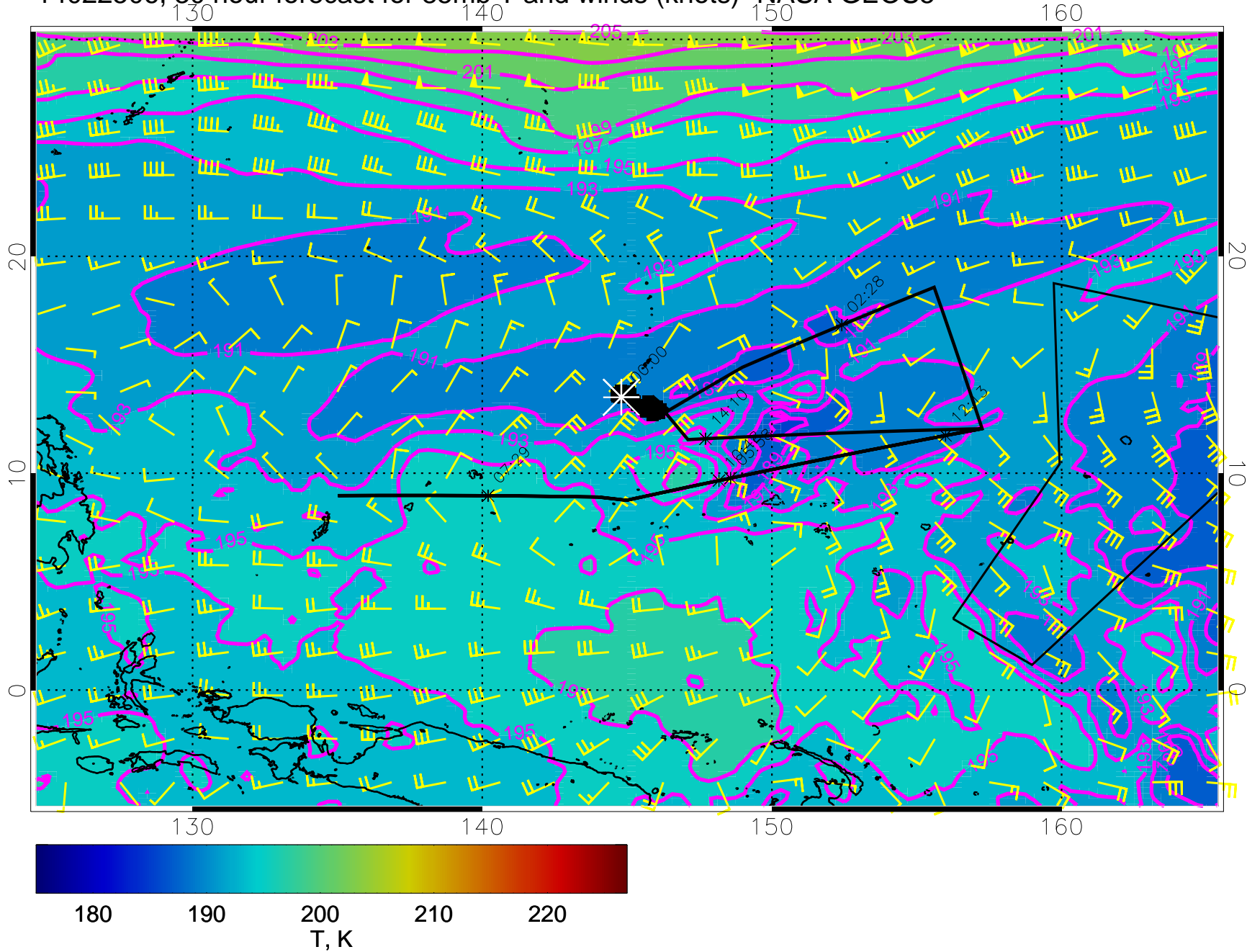


14022500, 24 hour forecast for 85mb T and winds (knots)- NASA GEOS5

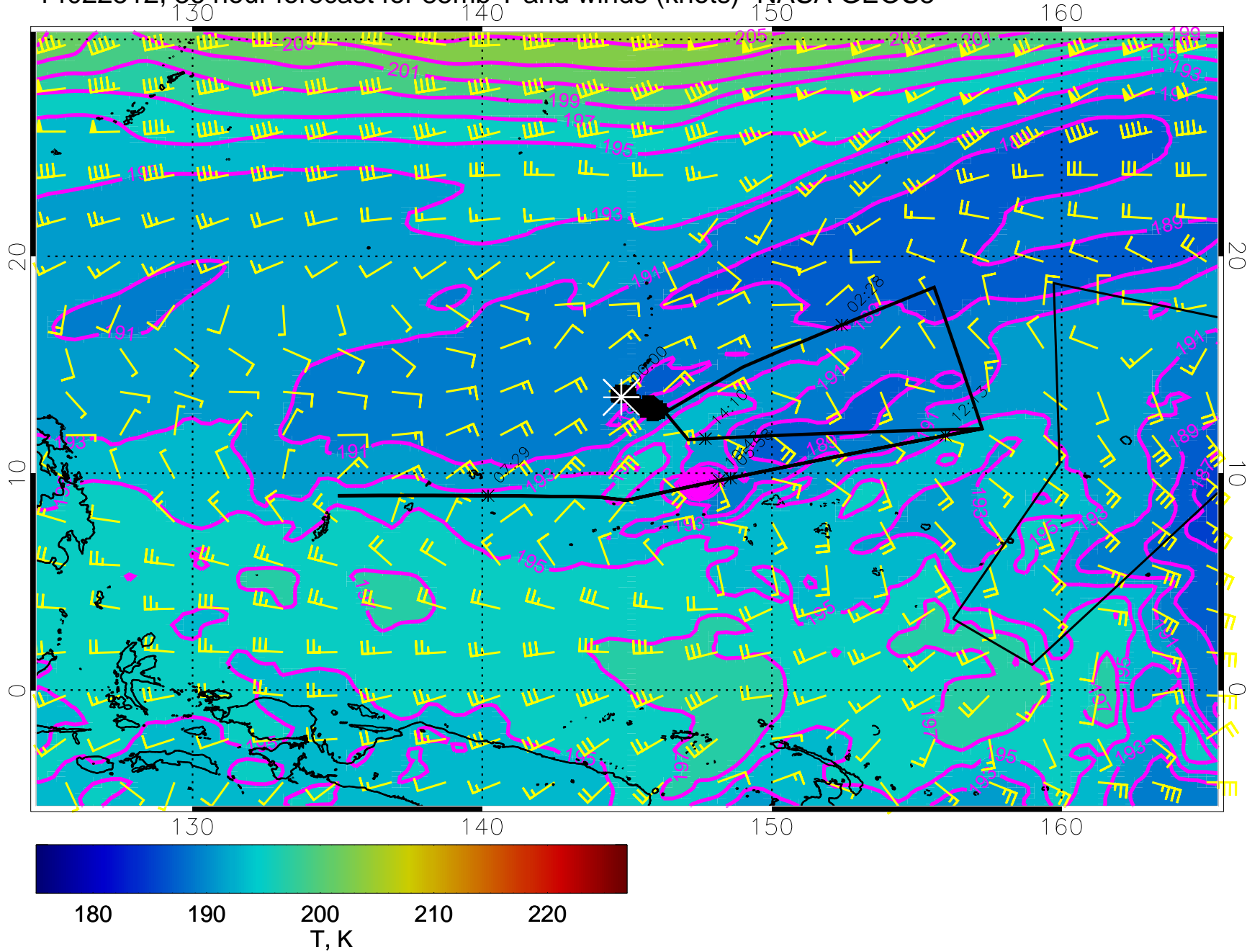




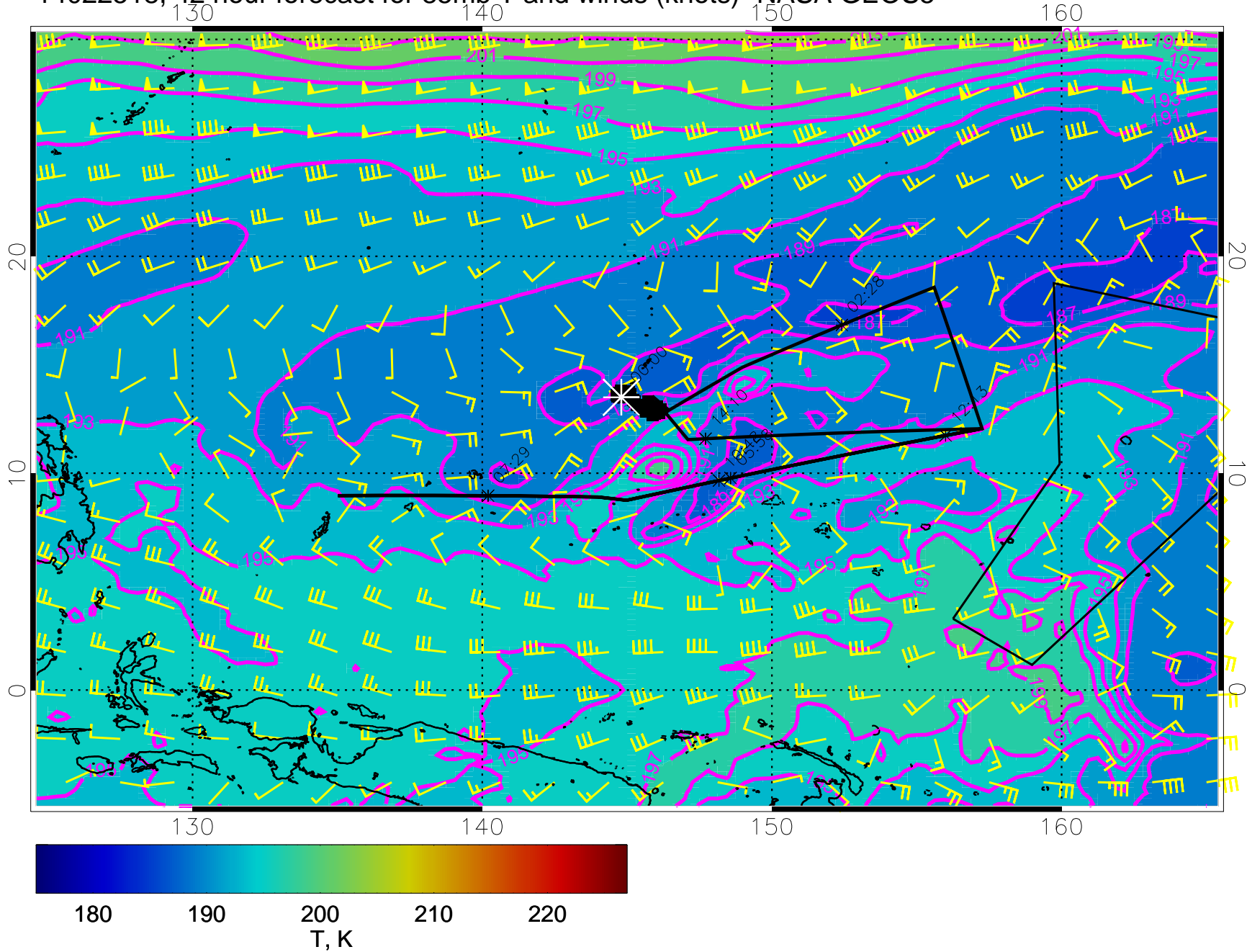
14022506, 30 hour forecast for 85mb T and winds (knots)- NASA GEOS5



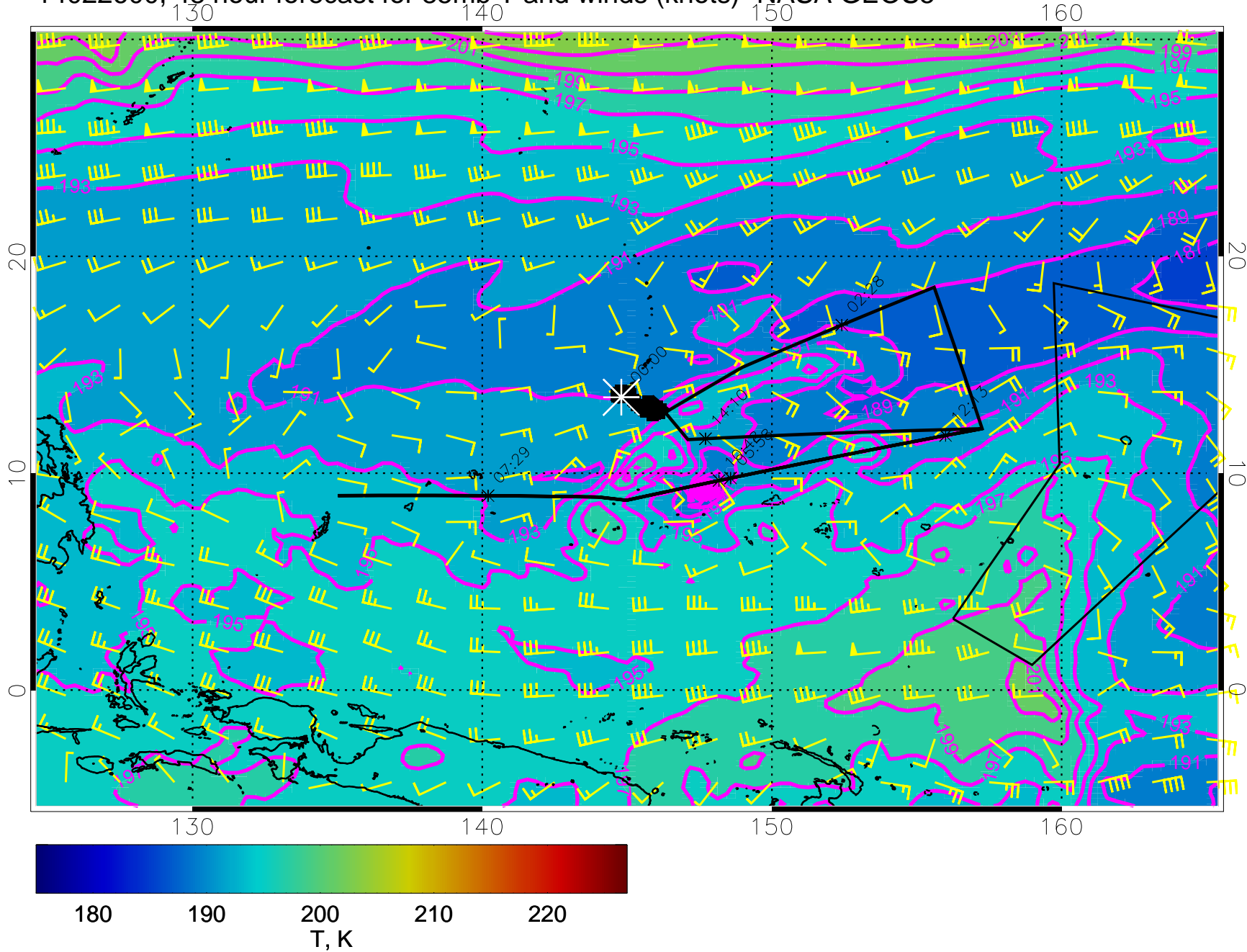
14022512, 36 hour forecast for 85mb T and winds (knots)- NASA GEOS5



14022518, 42 hour forecast for 85mb T and winds (knots)- NASA GEOS5

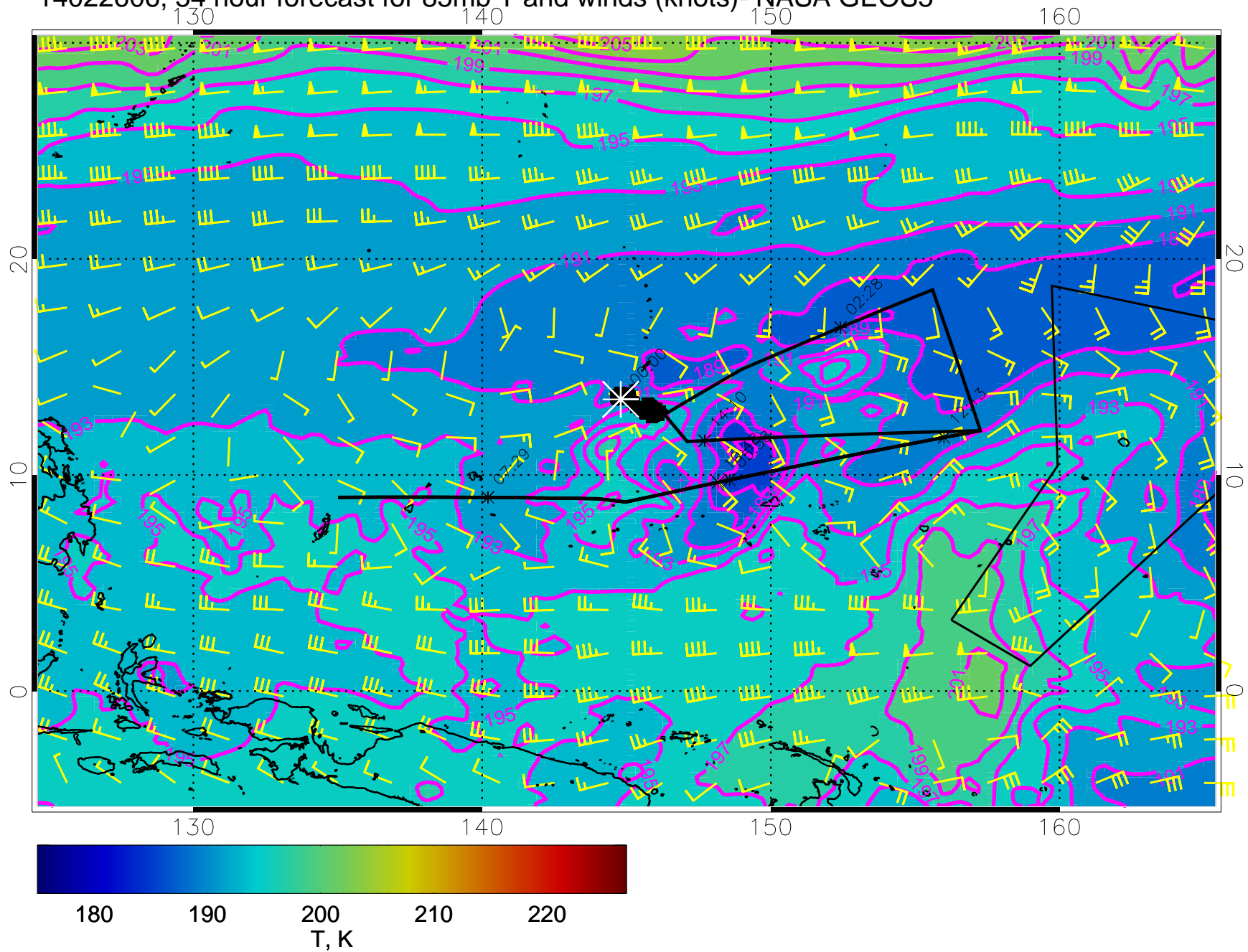


14022600, 48 hour forecast for 85mb T and winds (knots)- NASA GEOS5

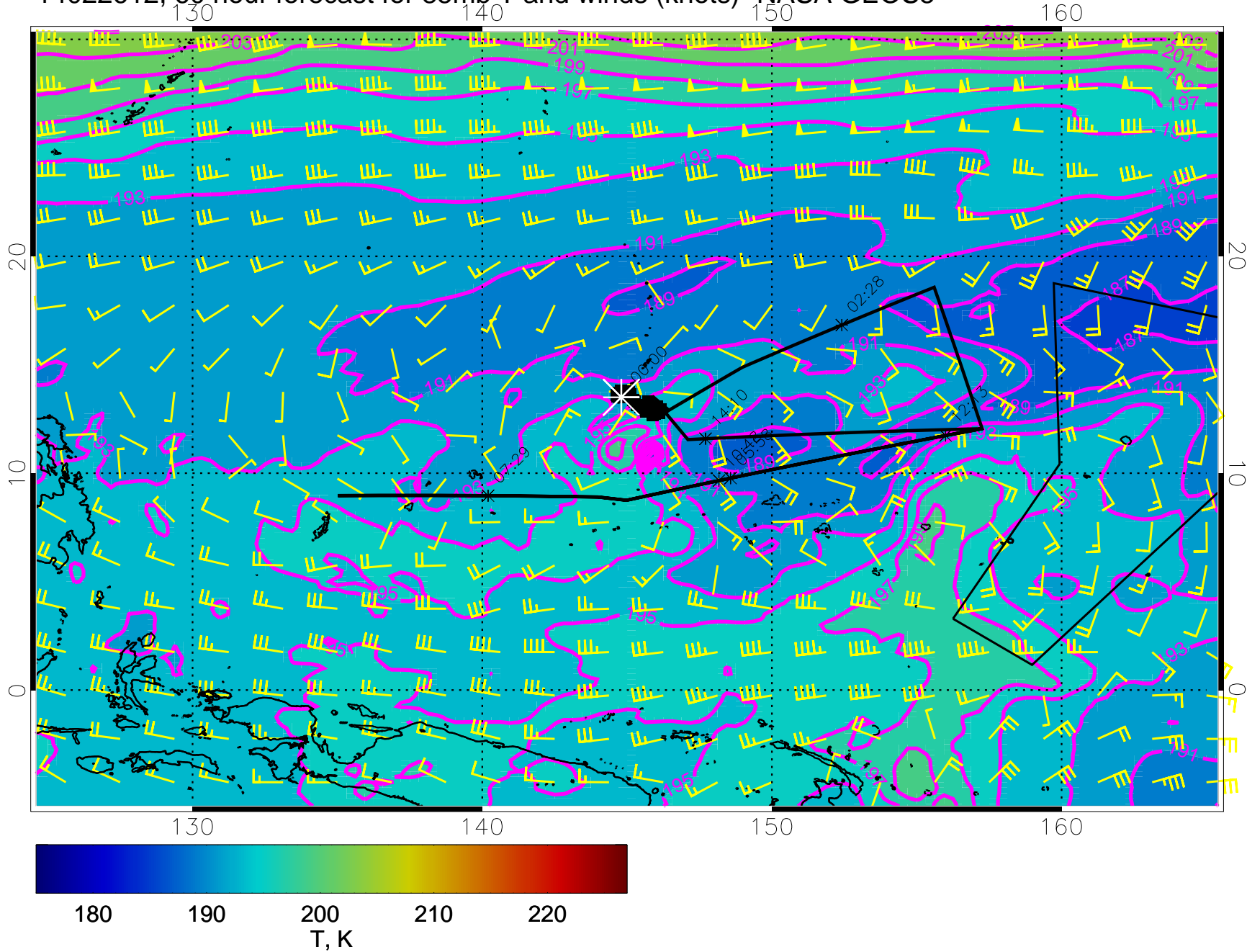




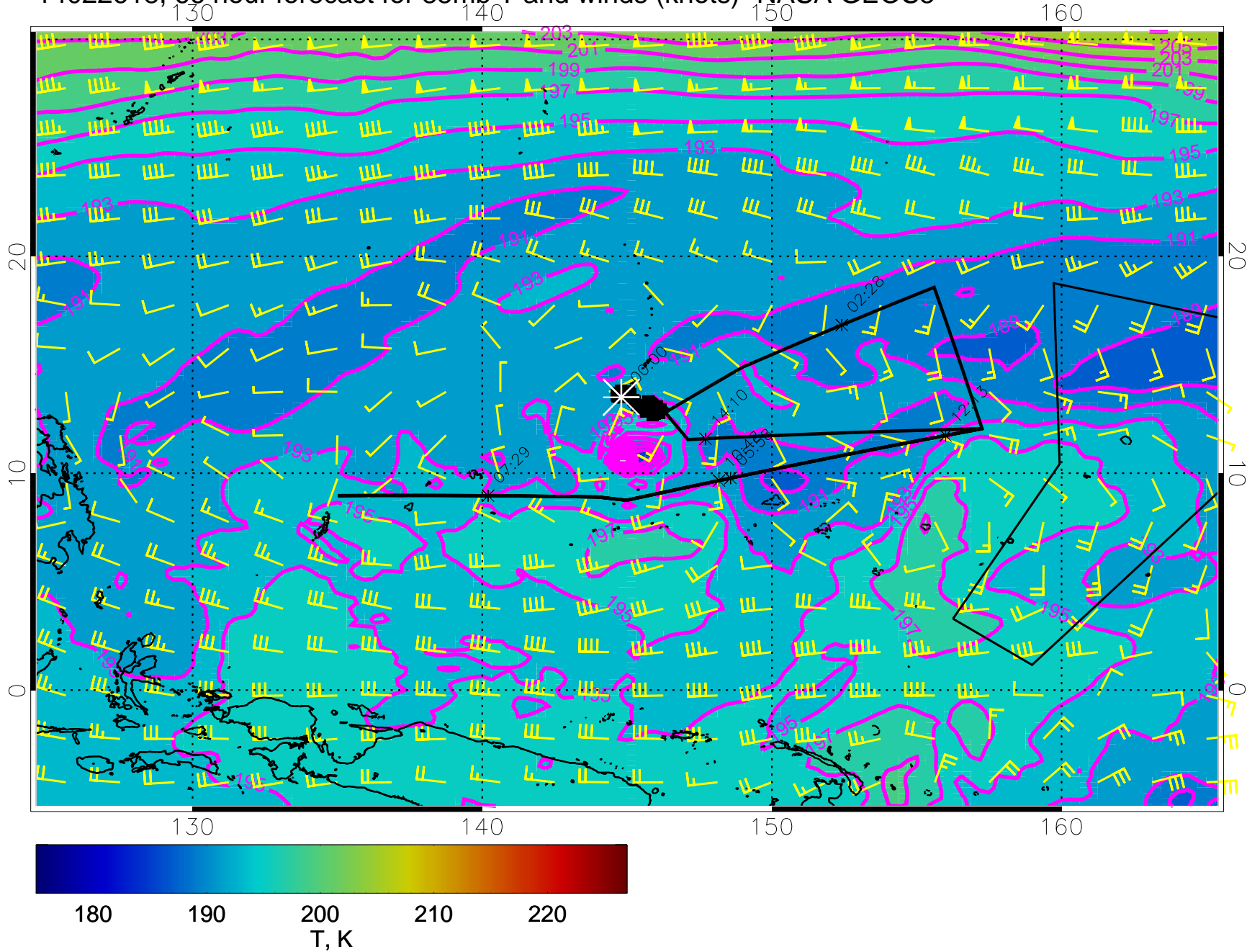
14022606, 54 hour forecast for 85mb T and winds (knots)- NASA GEOS5



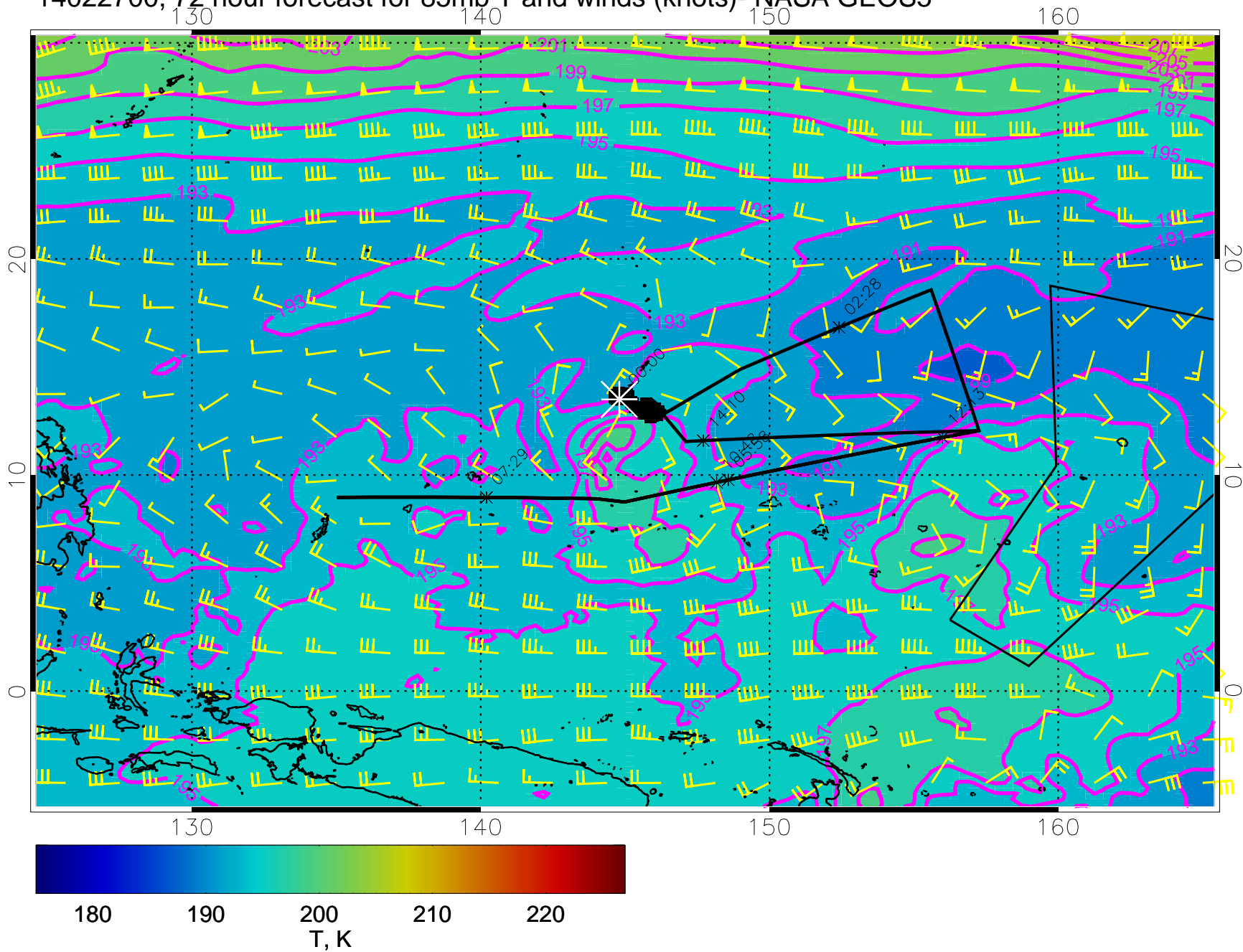
14022612, 60 hour forecast for 85mb T and winds (knots)- NASA GEOS5



14022618, 66 hour forecast for 85mb T and winds (knots)- NASA GEOS5

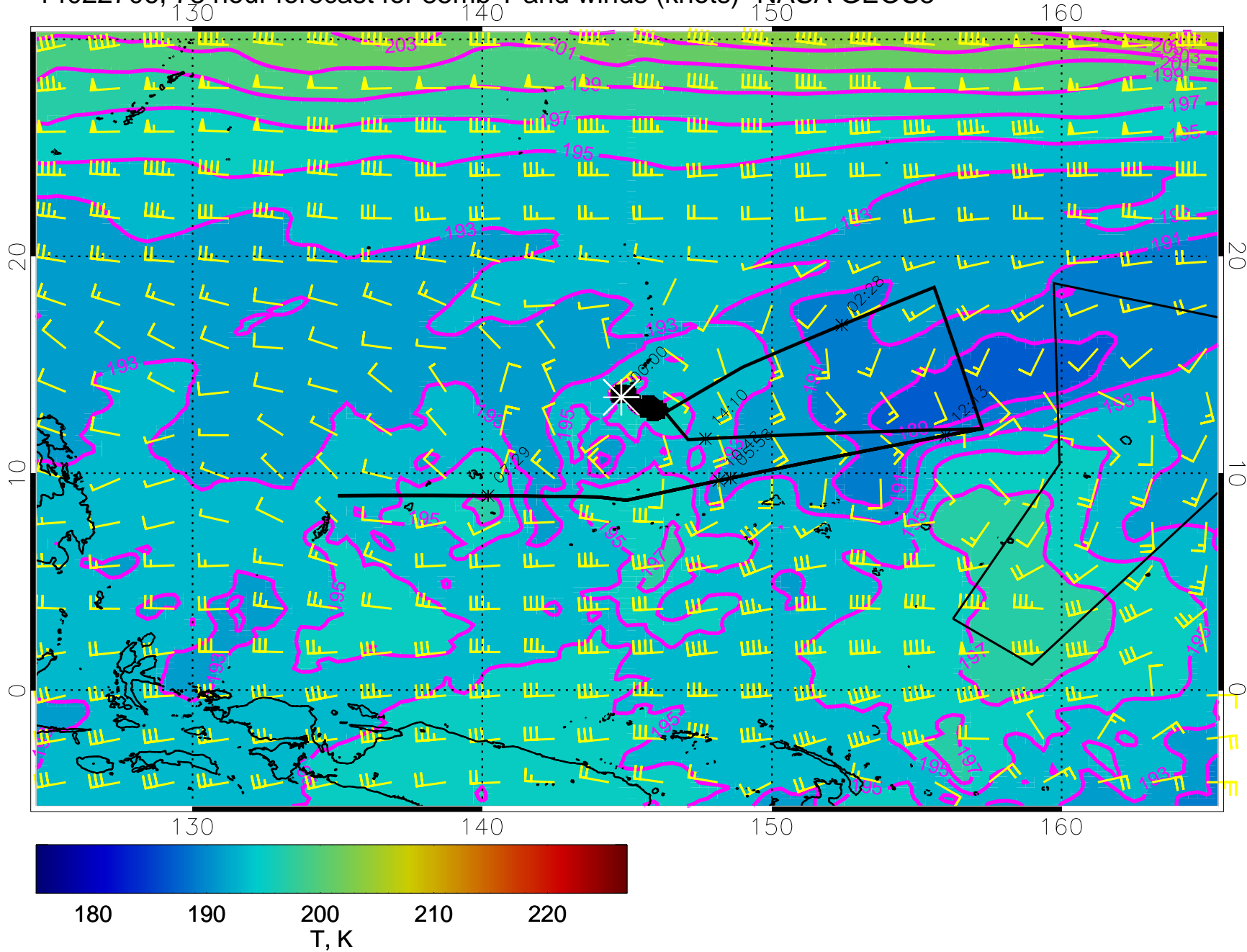


14022700, 72 hour forecast for 85mb T and winds (knots)- NASA GEOS5

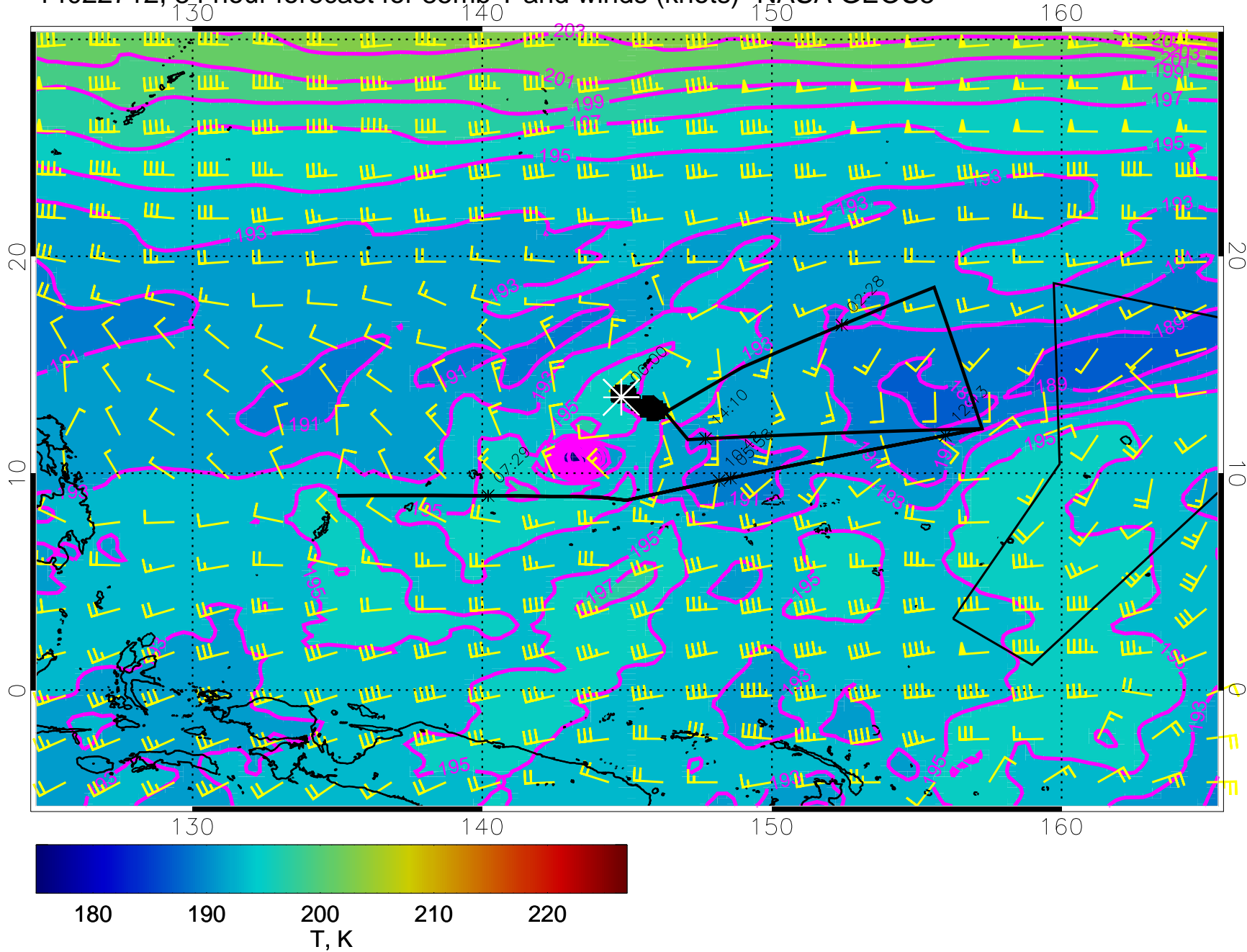




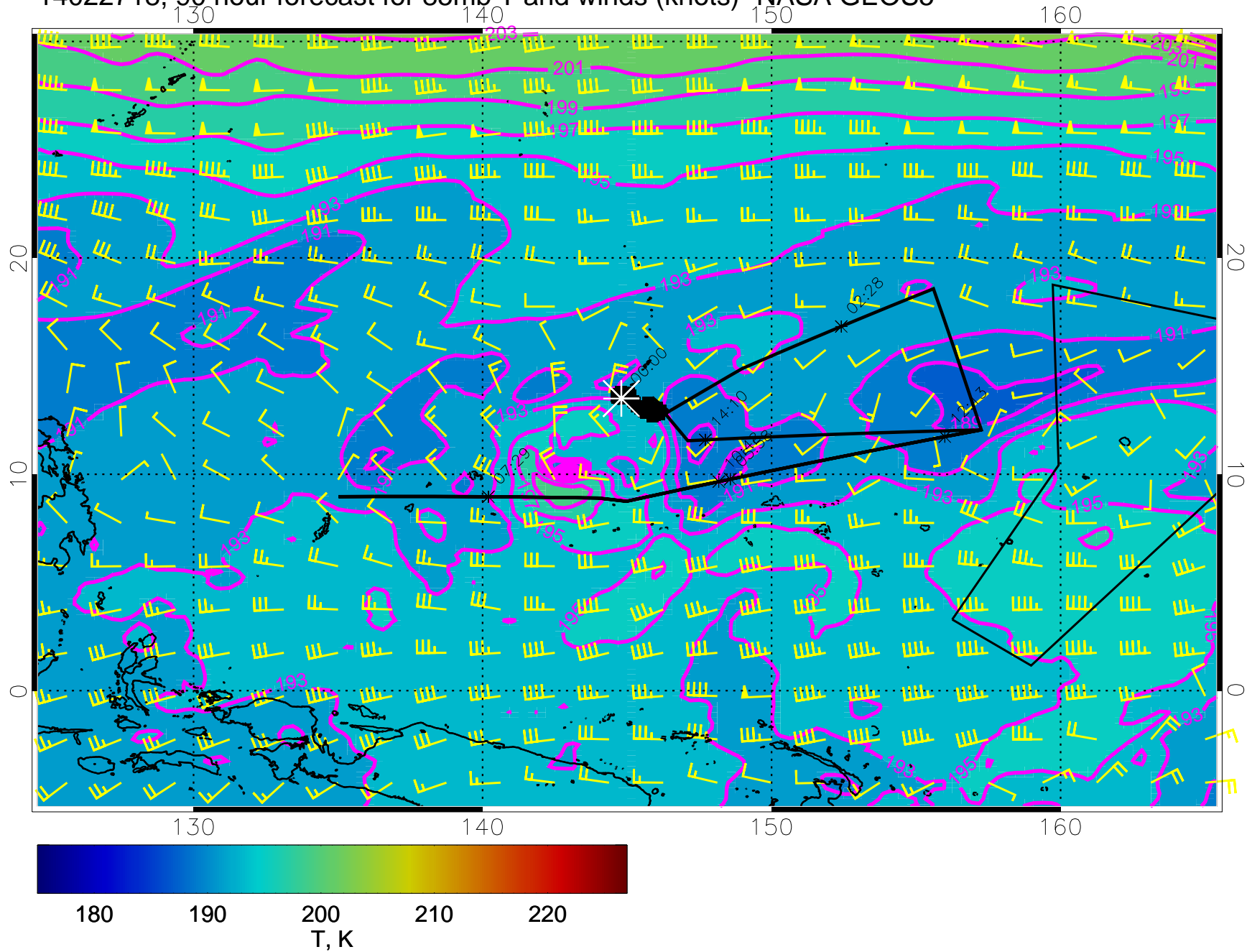
14022706, 78 hour forecast for 85mb T and winds (knots)- NASA GEOS5



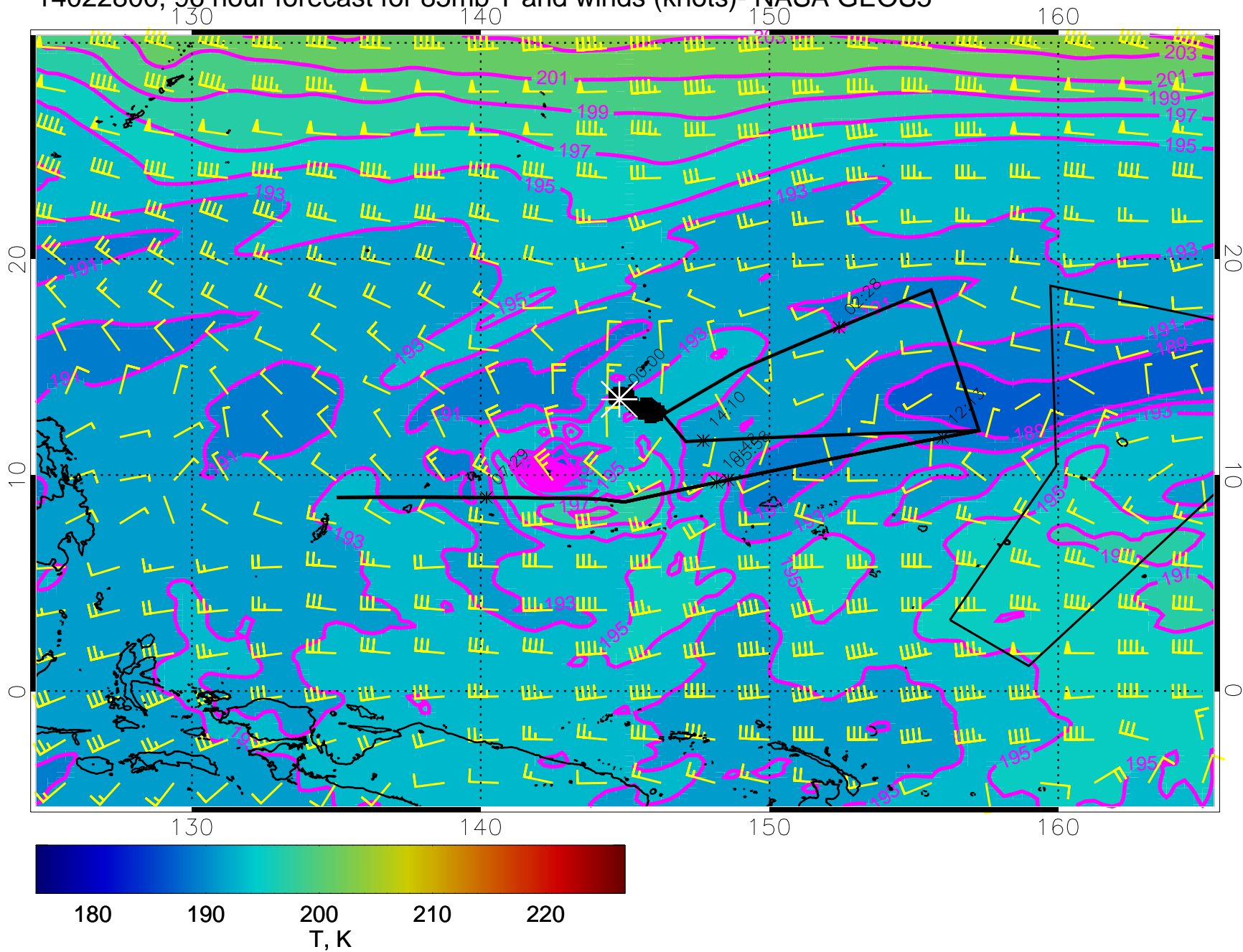
14022712, 84 hour forecast for 85mb T and winds (knots)- NASA GEOS5



14022718, 90 hour forecast for 85mb T and winds (knots)- NASA GEOS5

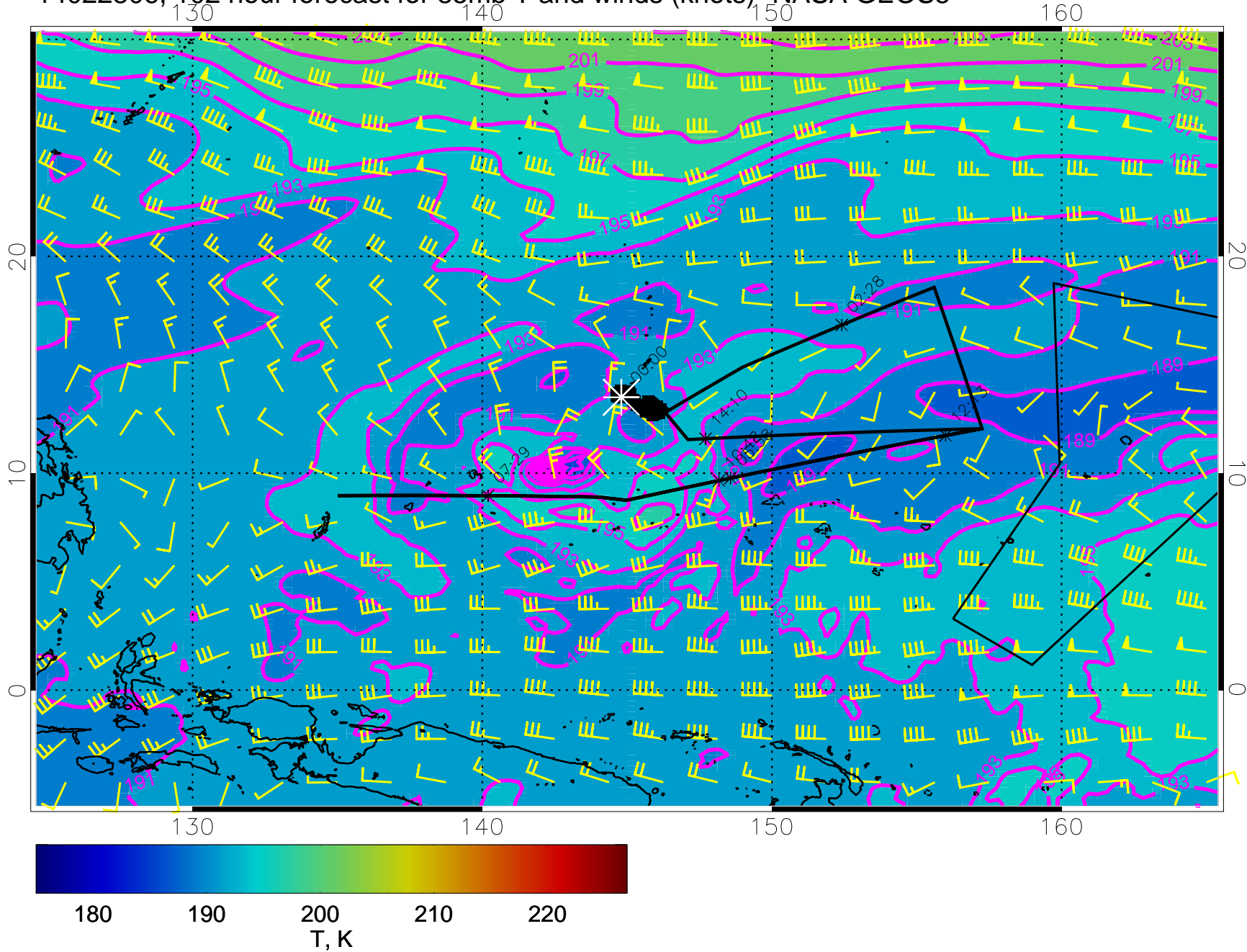


14022800, 96 hour forecast for 85mb T and winds (knots)- NASA GEOS5

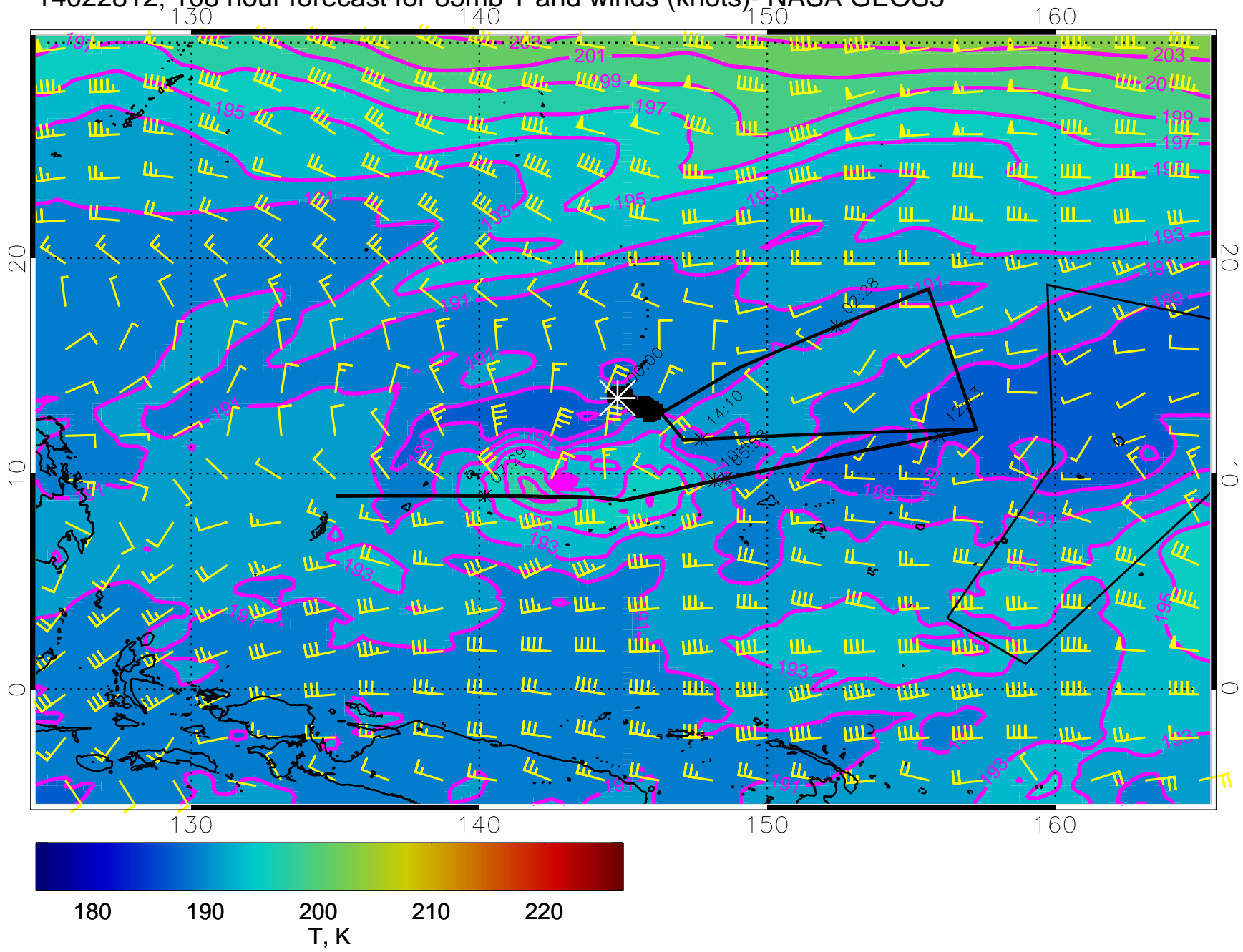




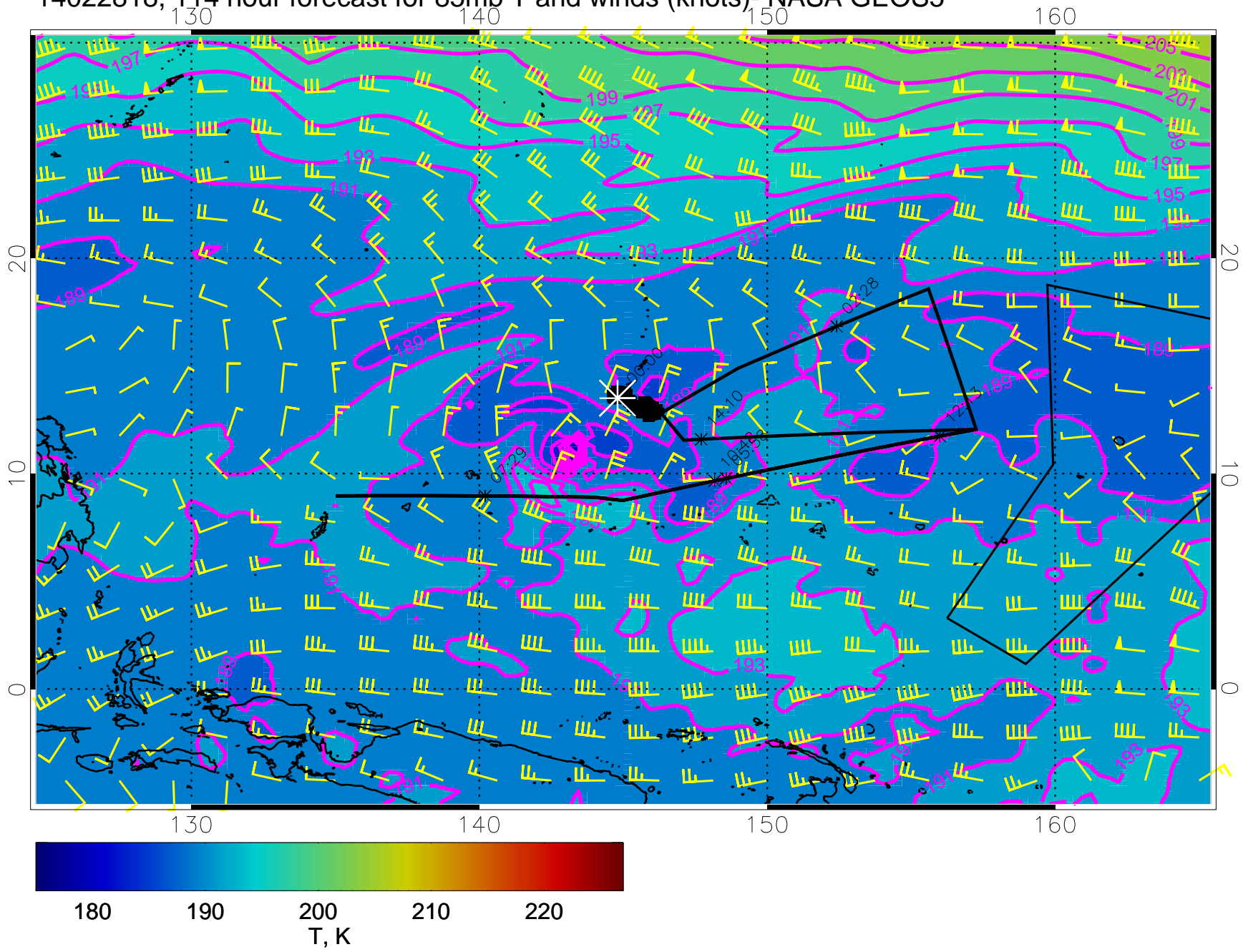
14022806, 102 hour forecast for 85mb T and winds (knots)- NASA GEOS5



14022812, 108 hour forecast for 85mb T and winds (knots)- NASA GEOS5



14022818, 114 hour forecast for 85mb T and winds (knots)- NASA GEOS5



14030100, 120 hour forecast for 85mb T and winds (knots)- NASA GEOS5

