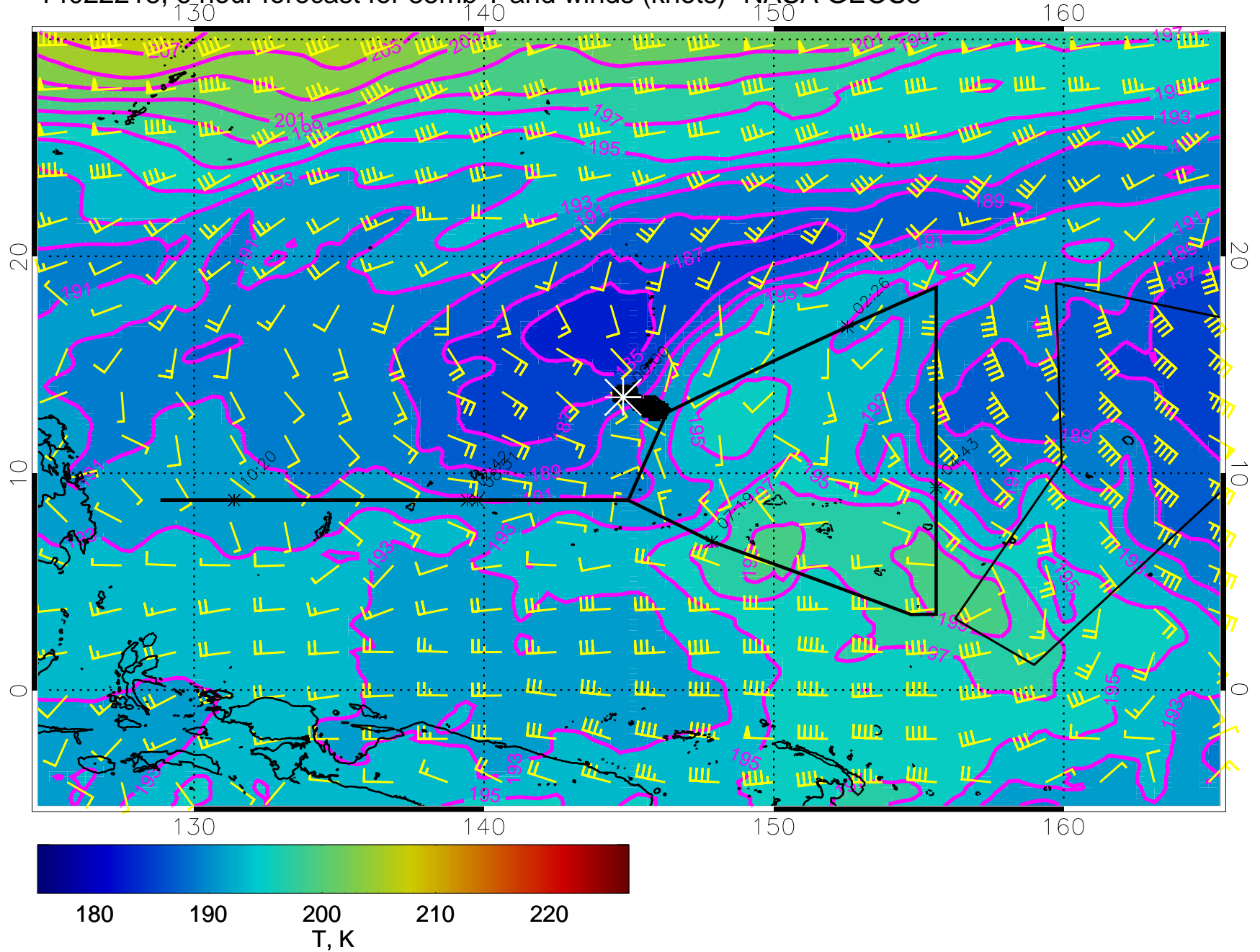
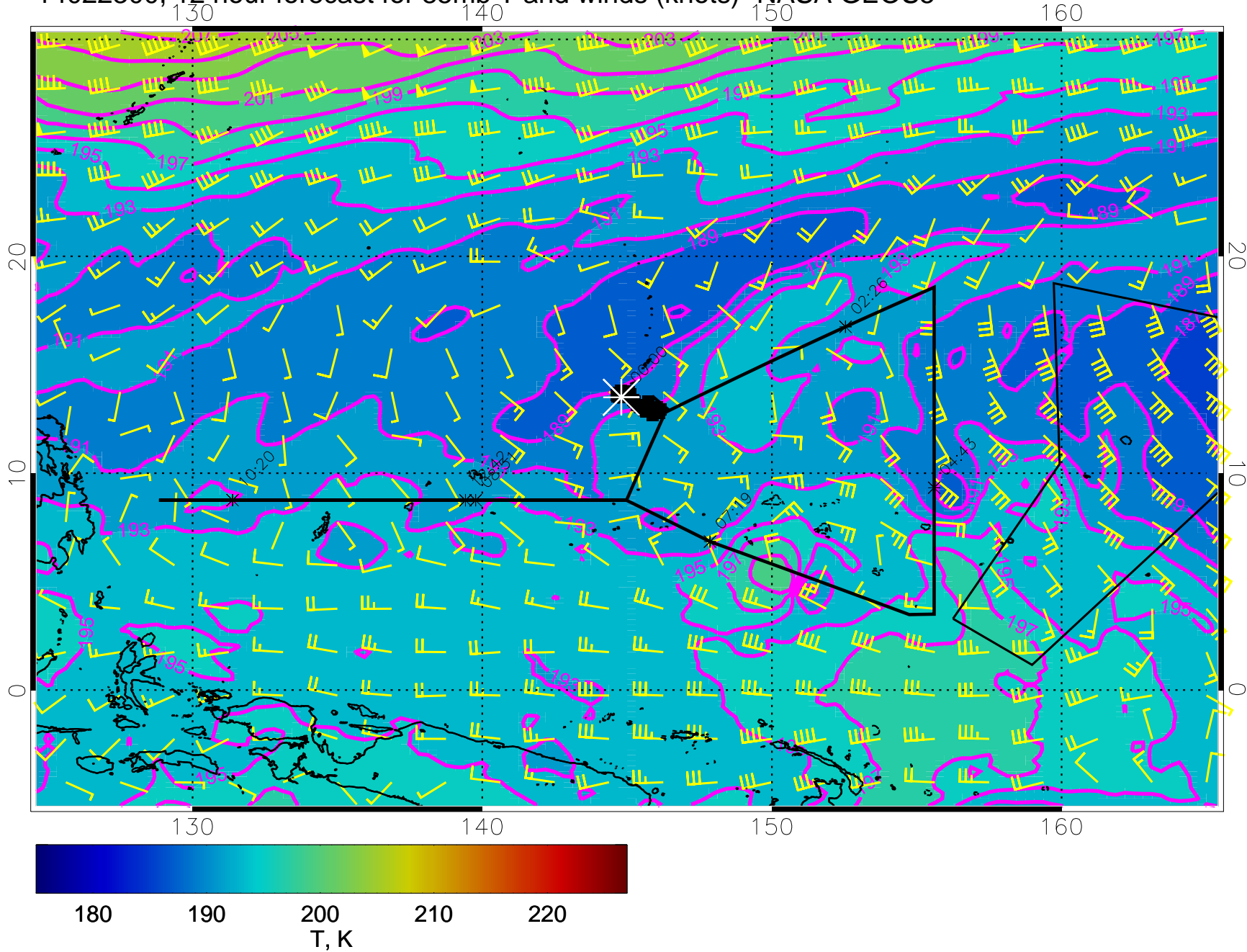


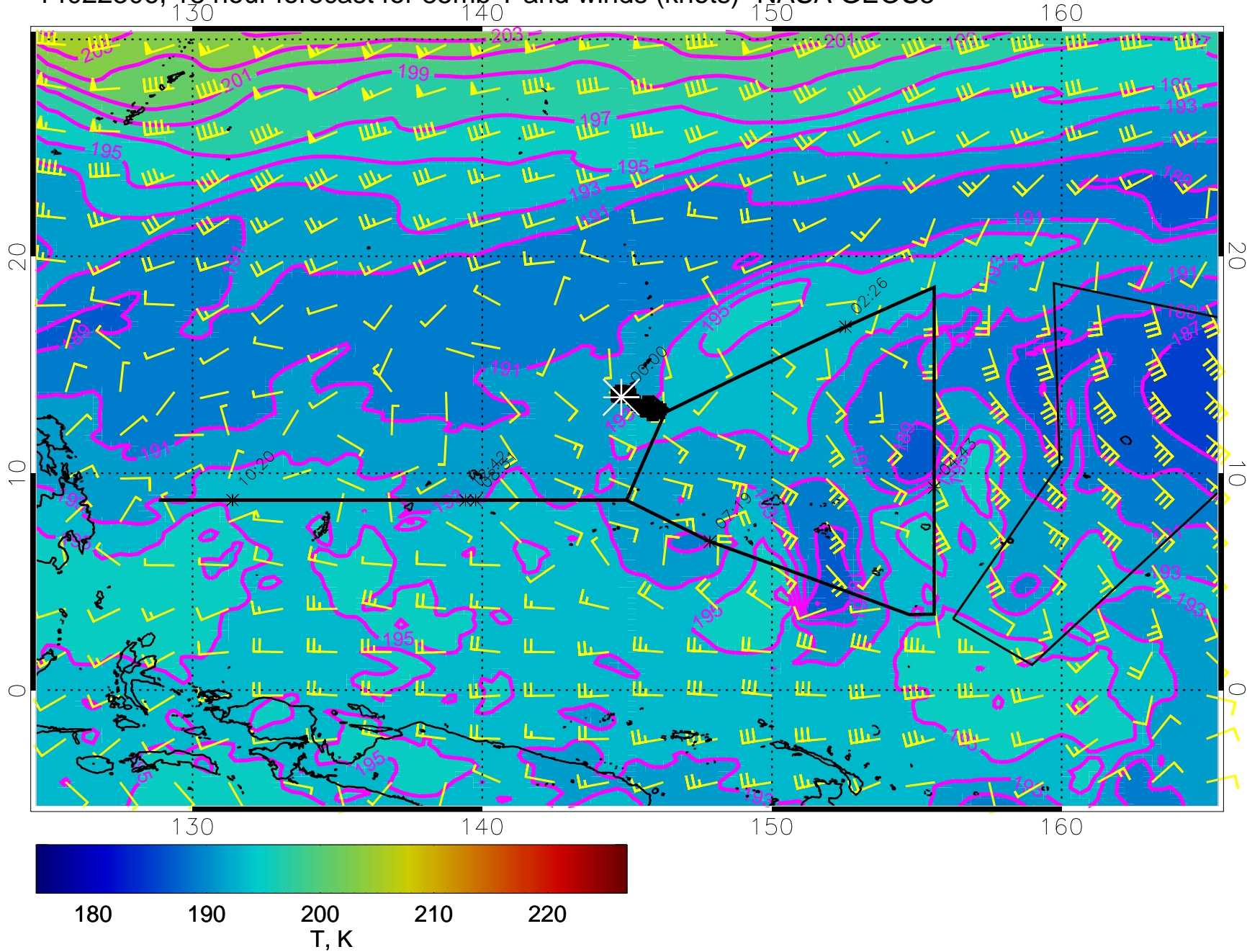
14022218, 6 hour forecast for 85mb T and winds (knots)- NASA GEOS5



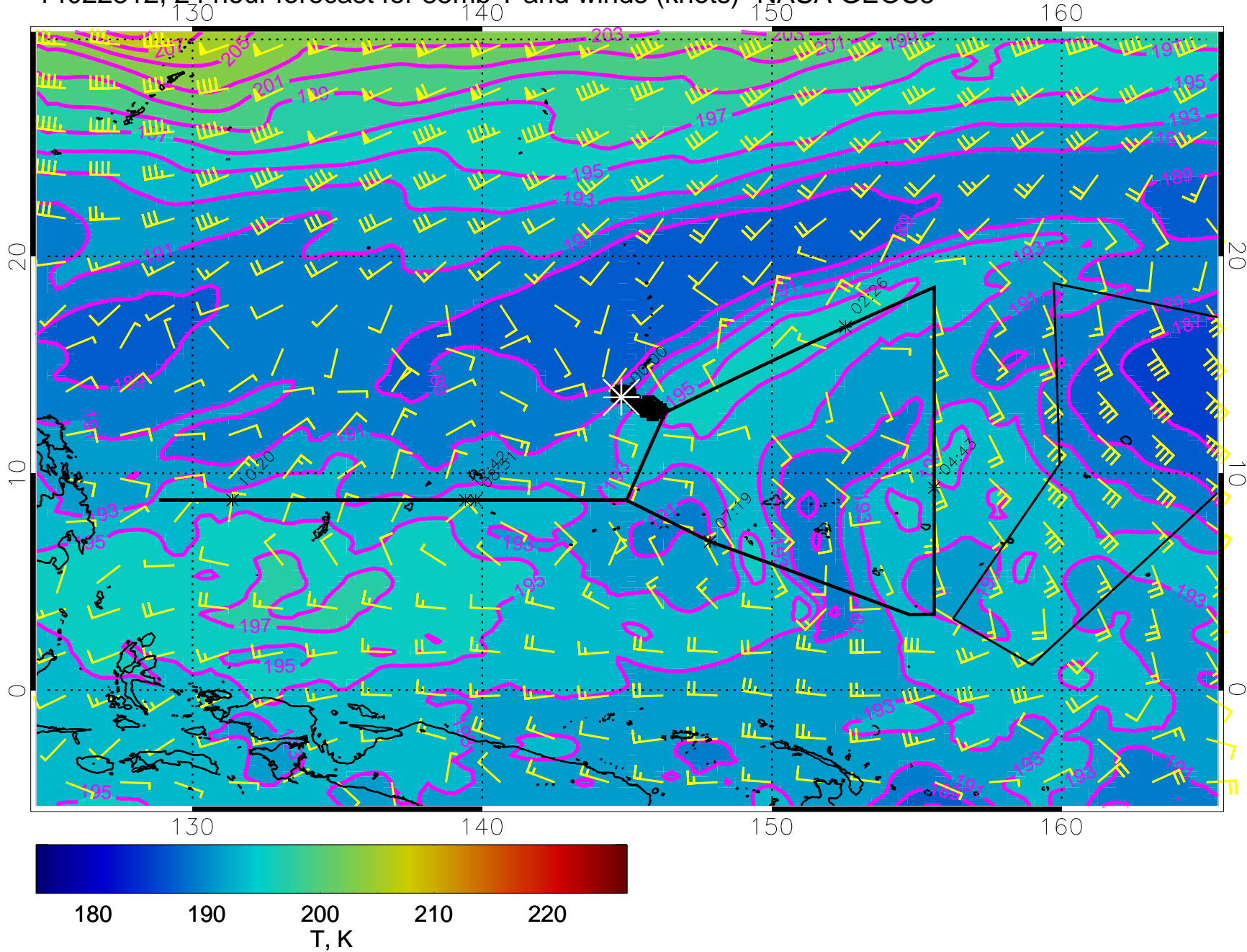
14022300, 12 hour forecast for 85mb T and winds (knots)- NASA GEOS5



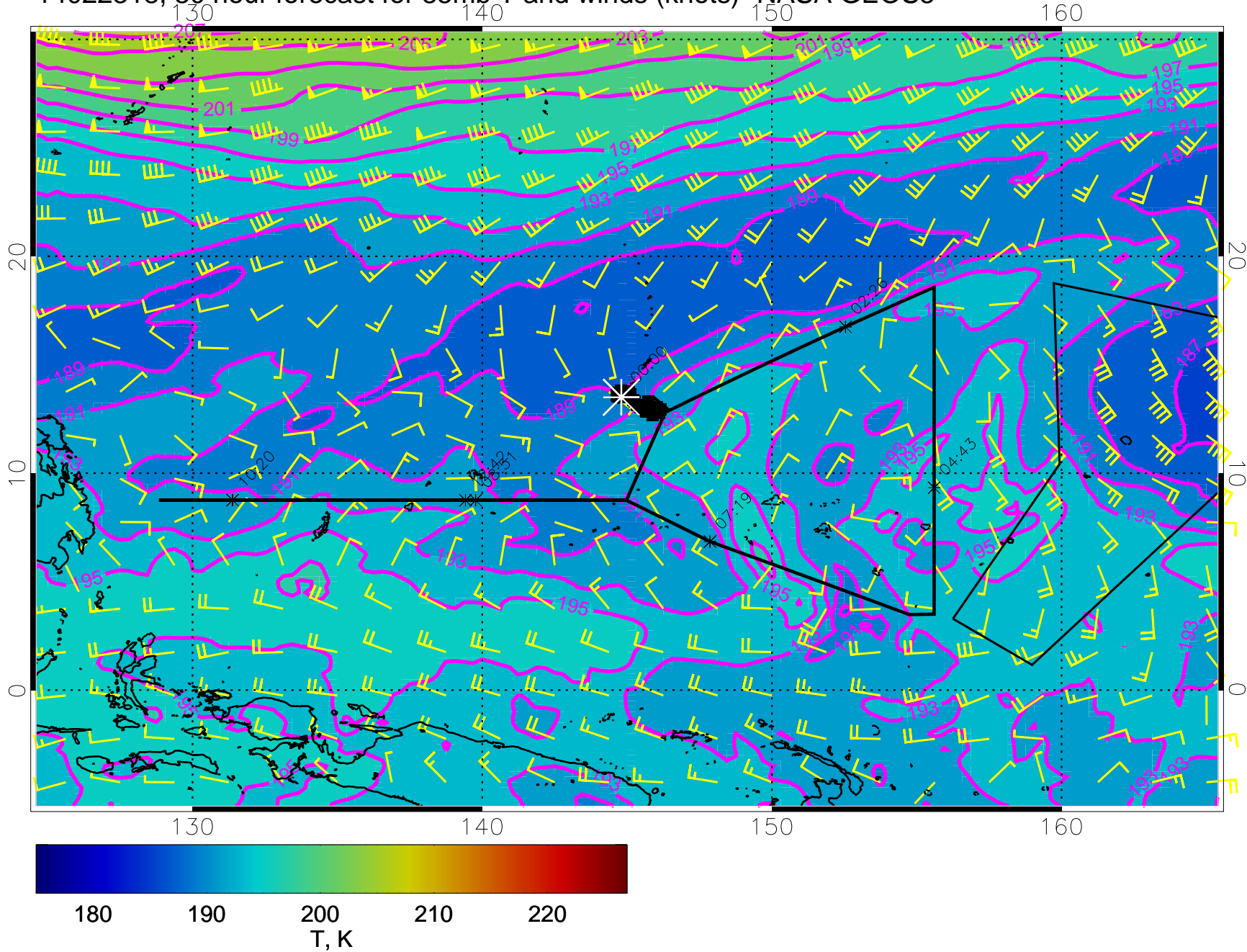
14022306, 18 hour forecast for 85mb T and winds (knots)- NASA GEOS5



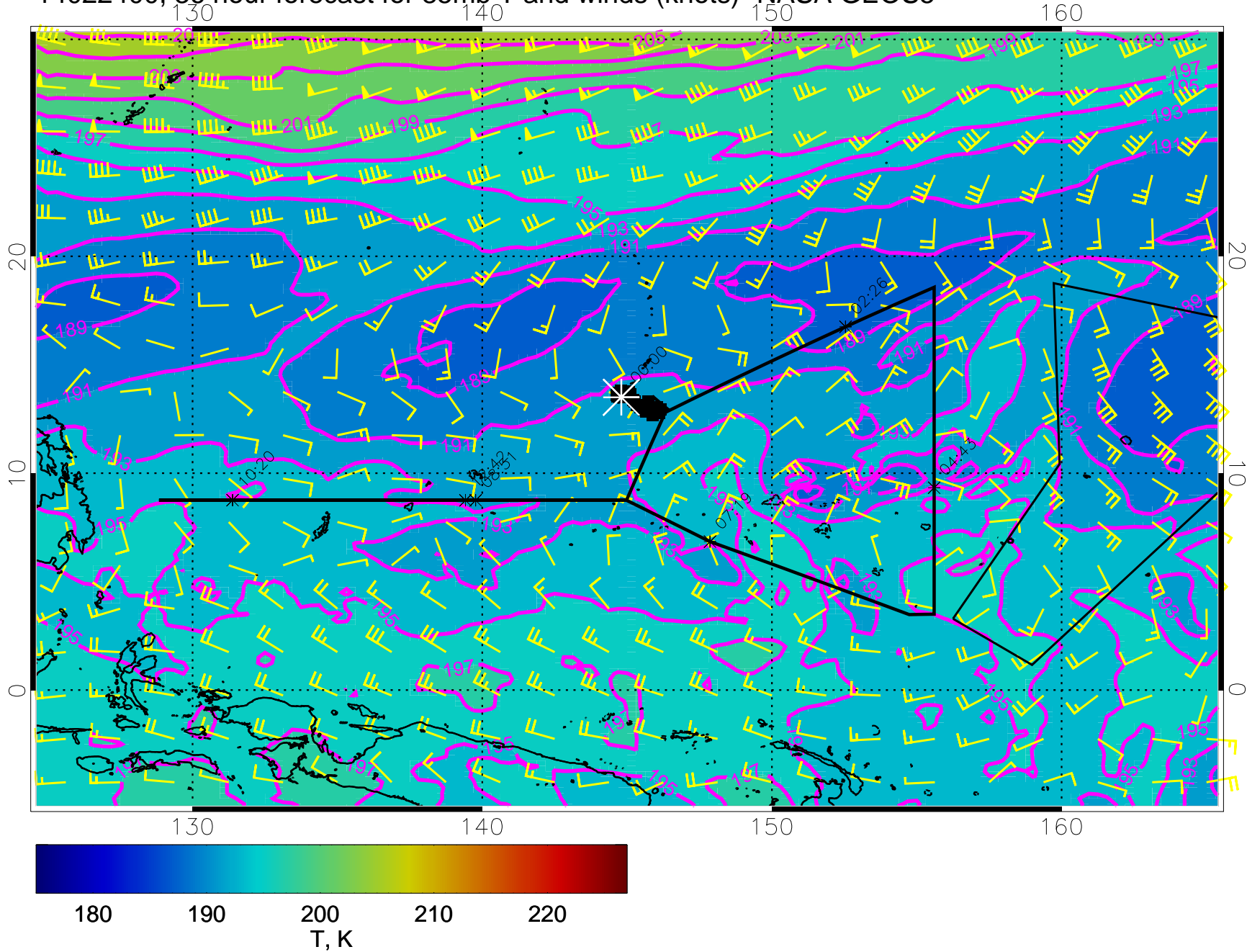
14022312, 24 hour forecast for 85mb T and winds (knots)- NASA GEOS5



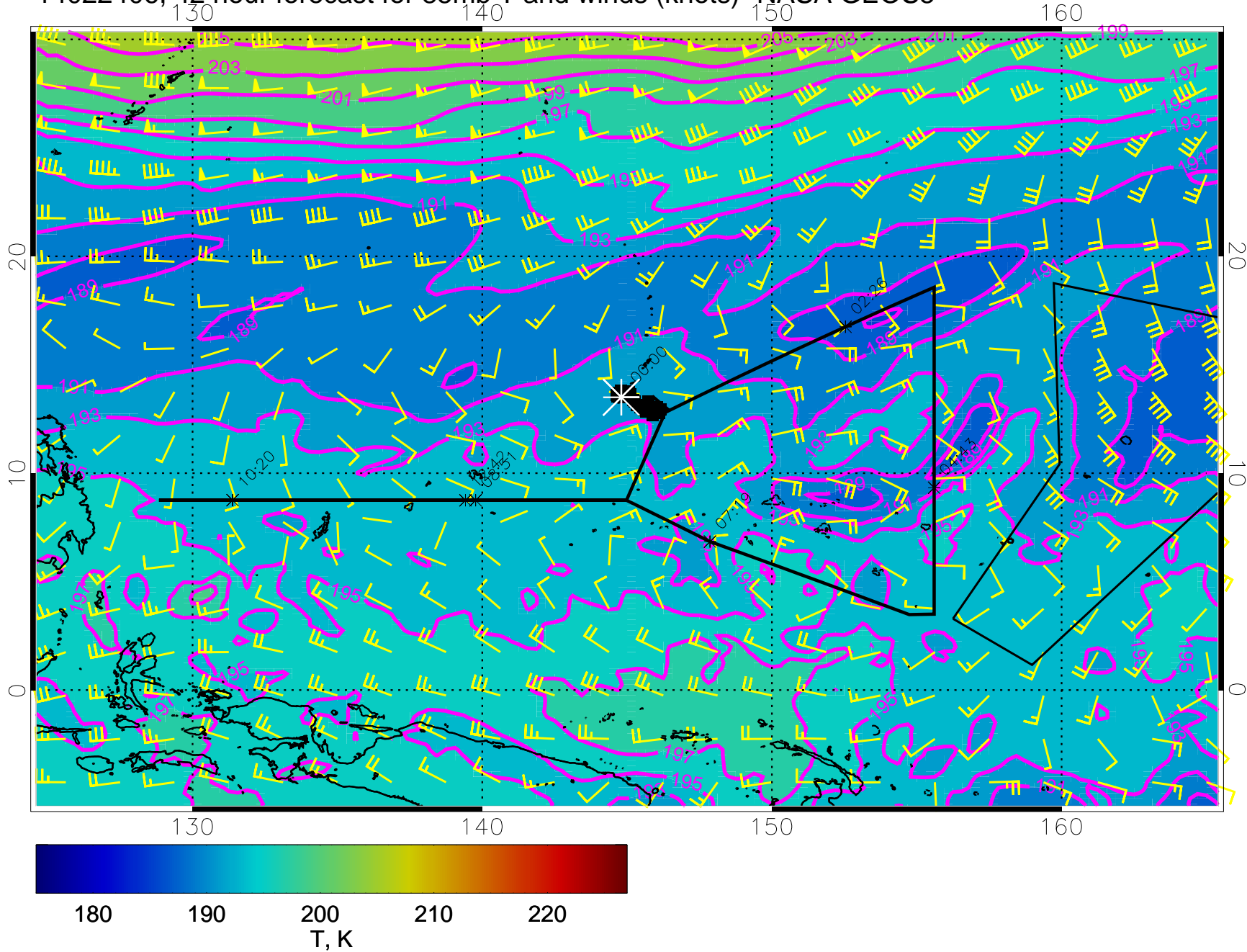
14022318, 30 hour forecast for 85mb T and winds (knots)- NASA GEOS5



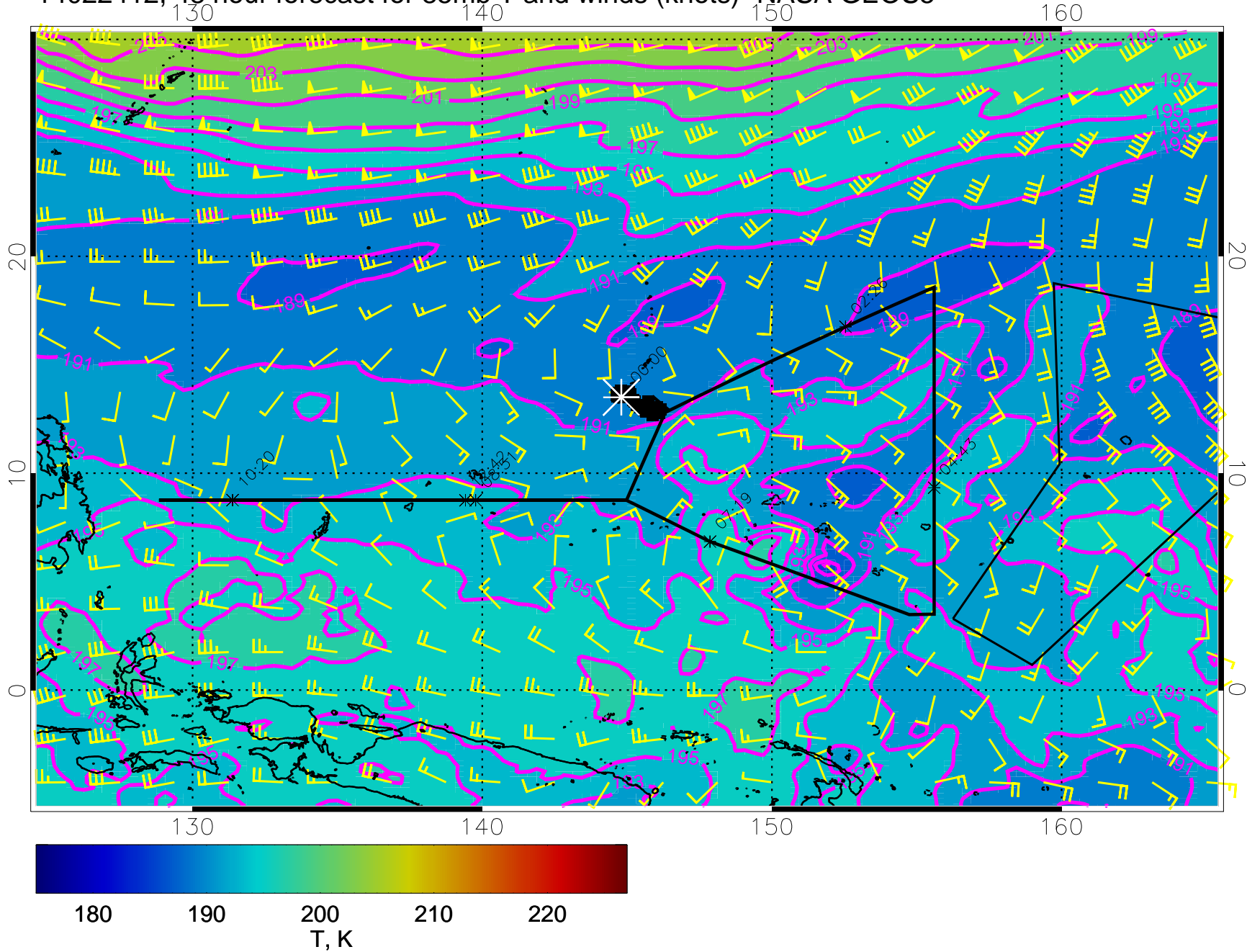
14022400, 36 hour forecast for 85mb T and winds (knots)- NASA GEOS5



14022406, 42 hour forecast for 85mb T and winds (knots)- NASA GEOS5

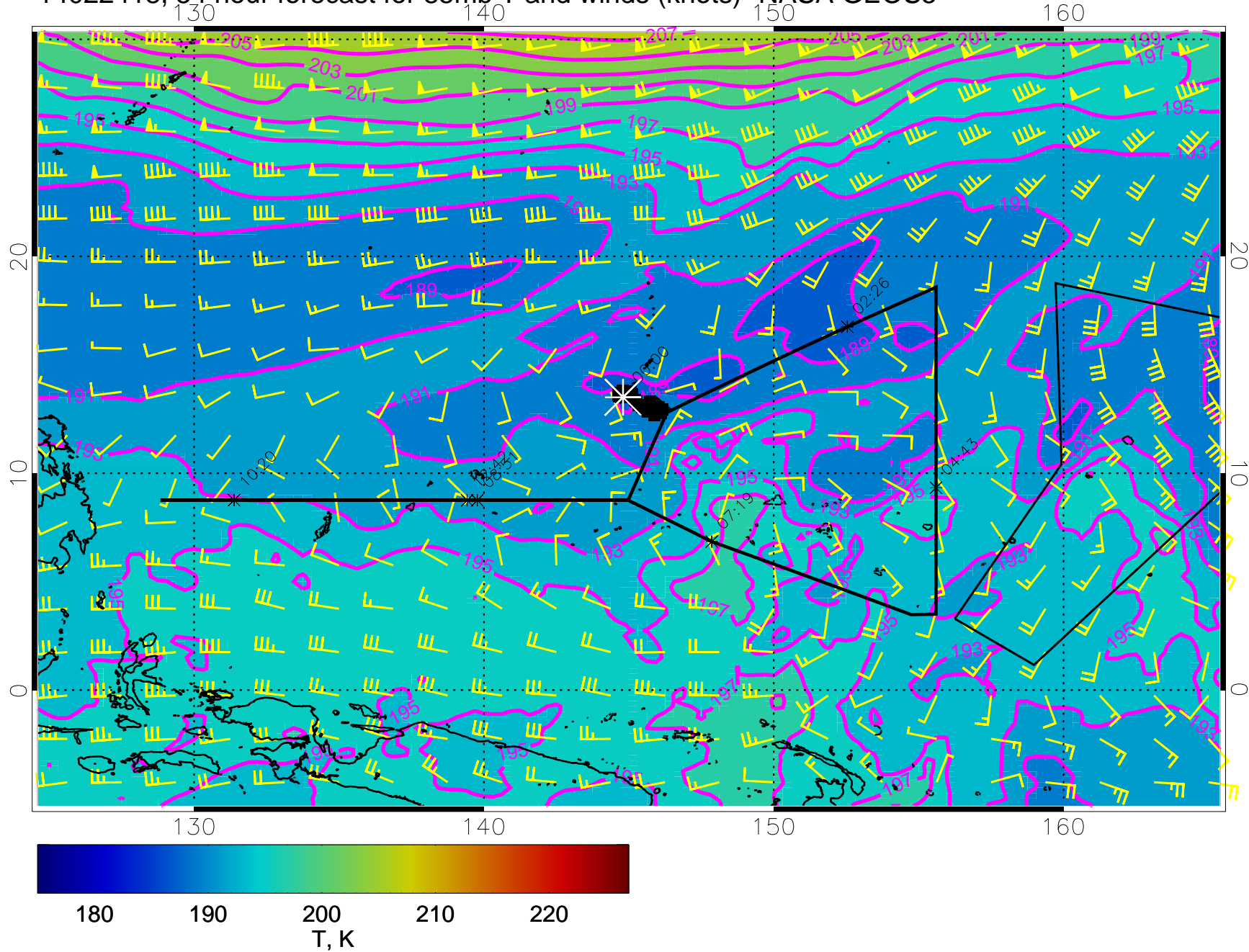


14022412, 48 hour forecast for 85mb T and winds (knots)- NASA GEOS5

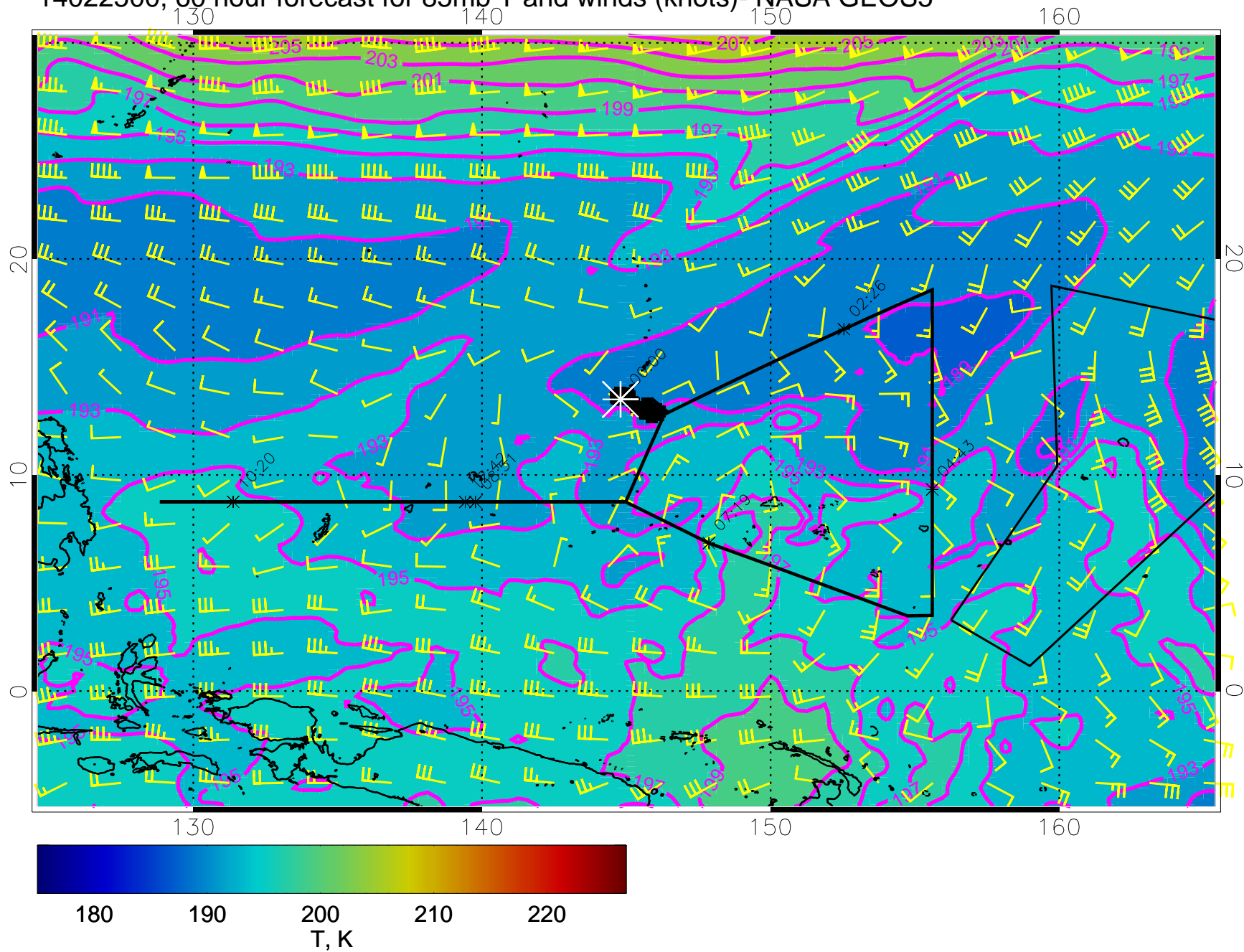




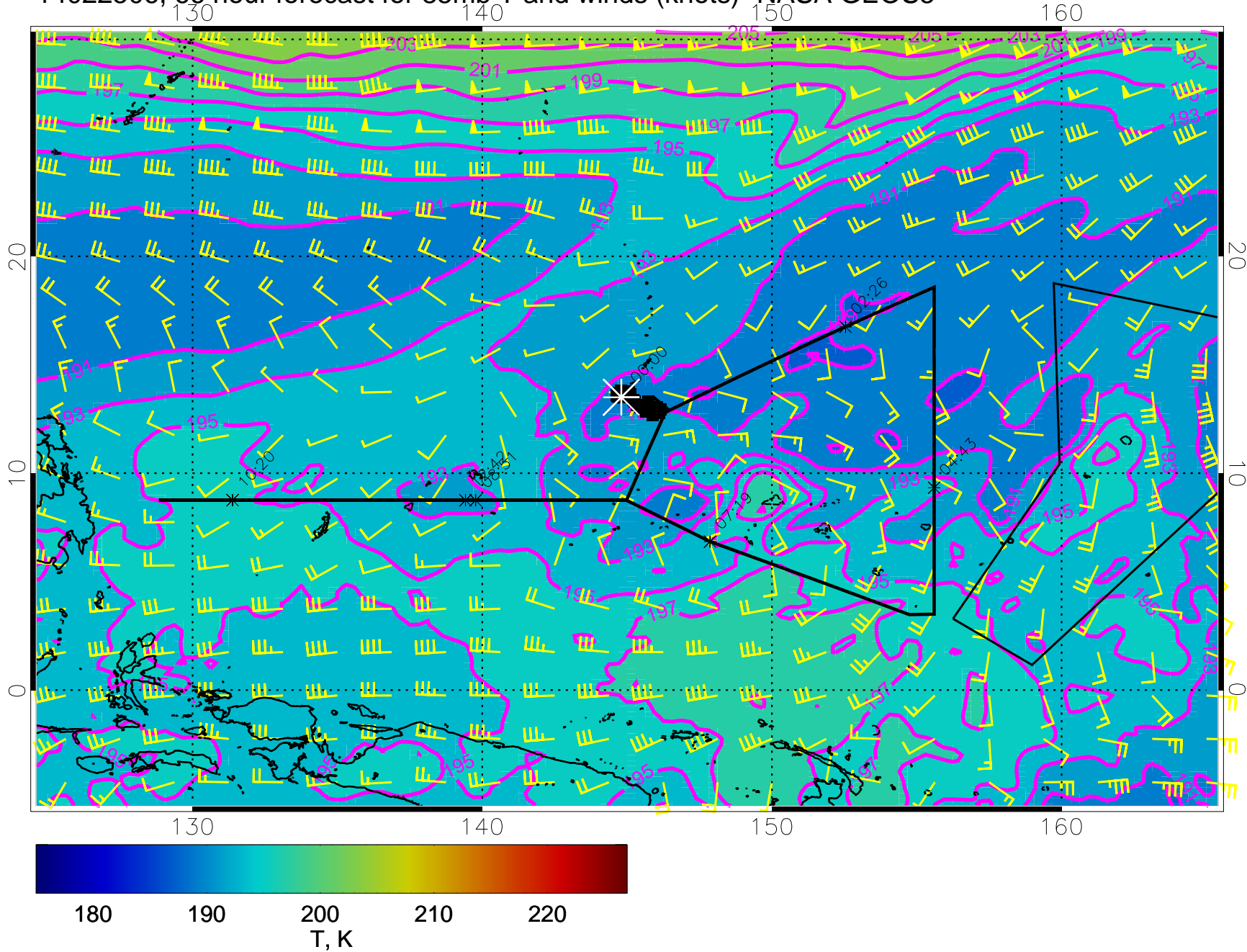
14022418, 54 hour forecast for 85mb T and winds (knots)- NASA GEOS5



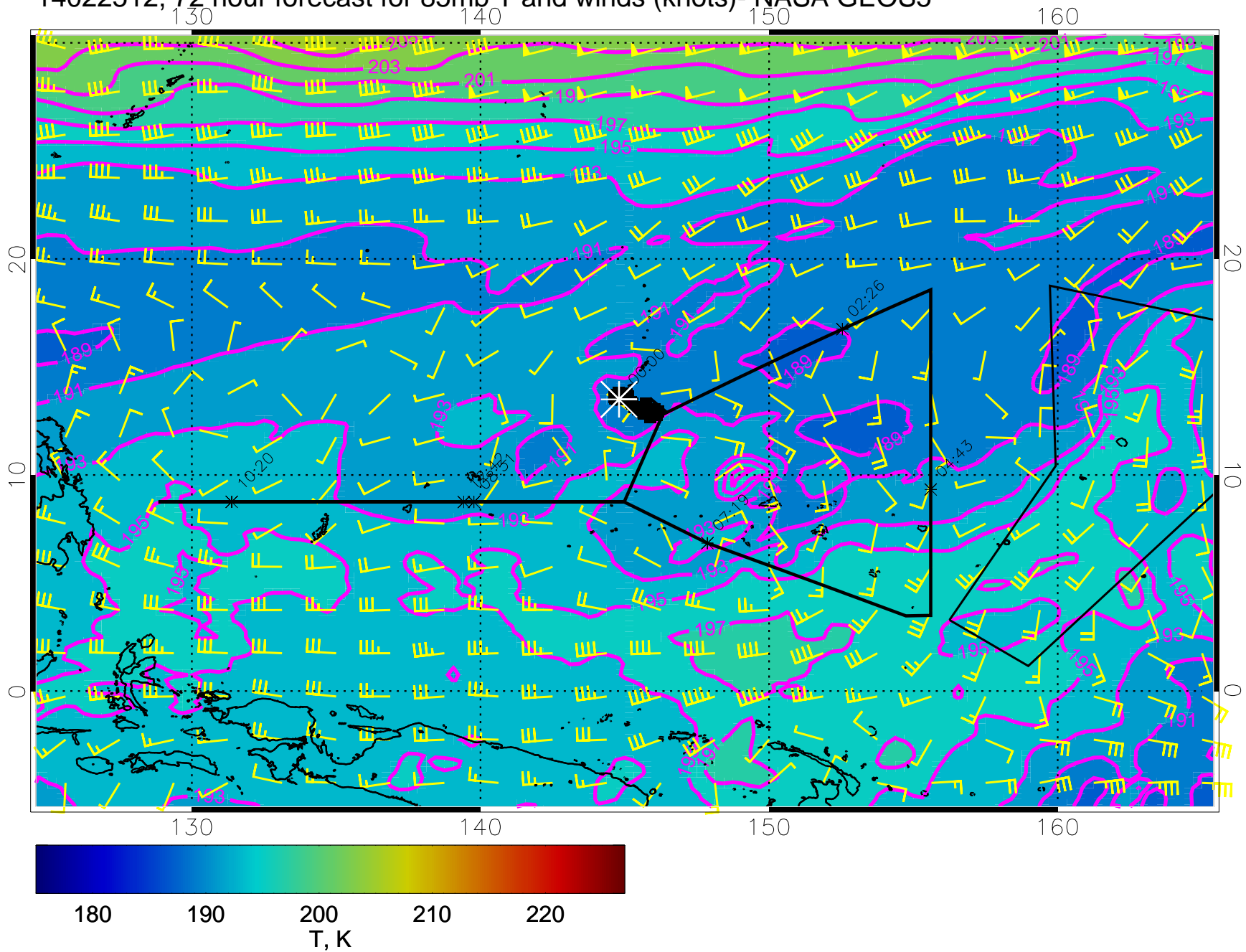
14022500, 60 hour forecast for 85mb T and winds (knots)- NASA GEOS5



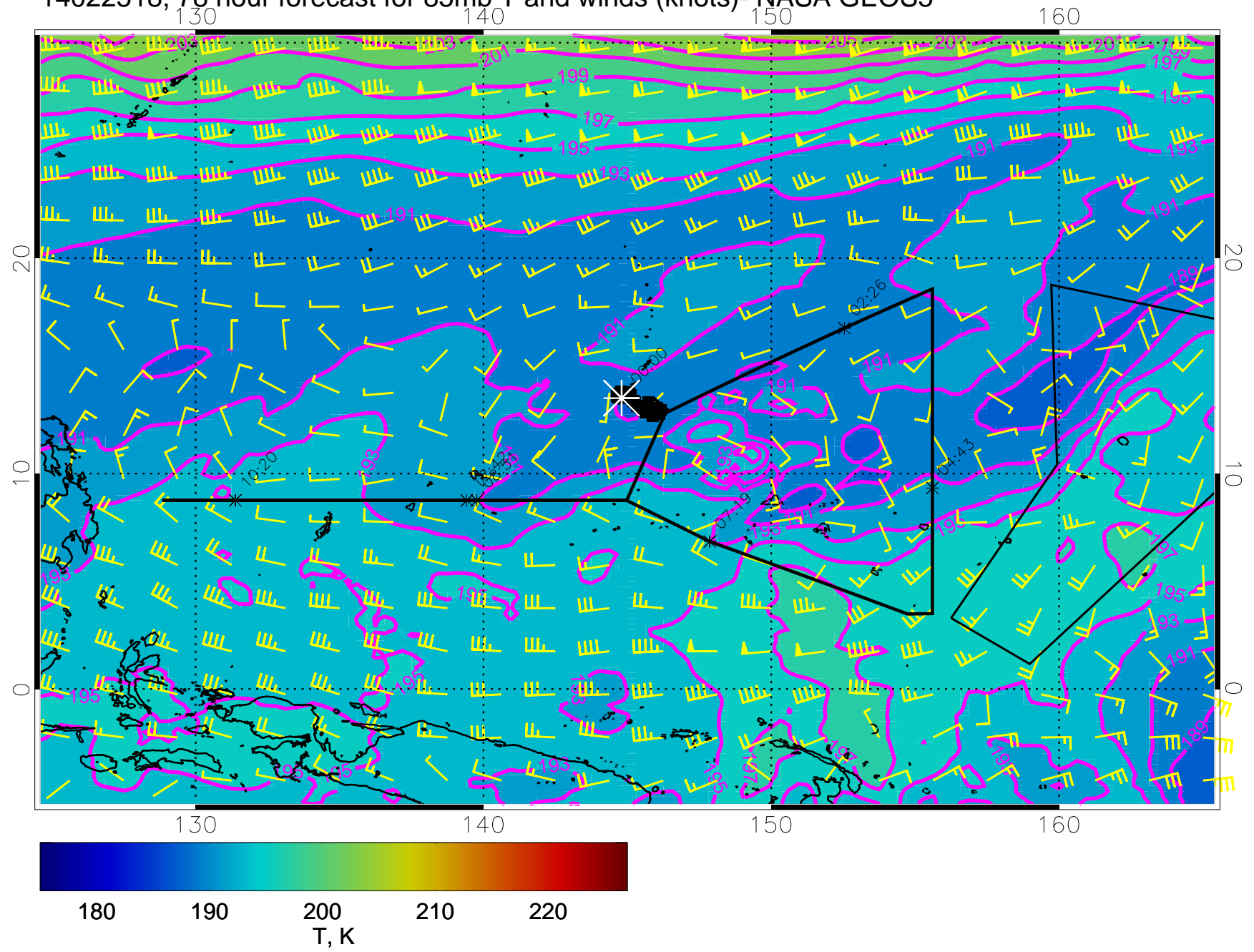
14022506, 66 hour forecast for 85mb T and winds (knots)- NASA GEOS5



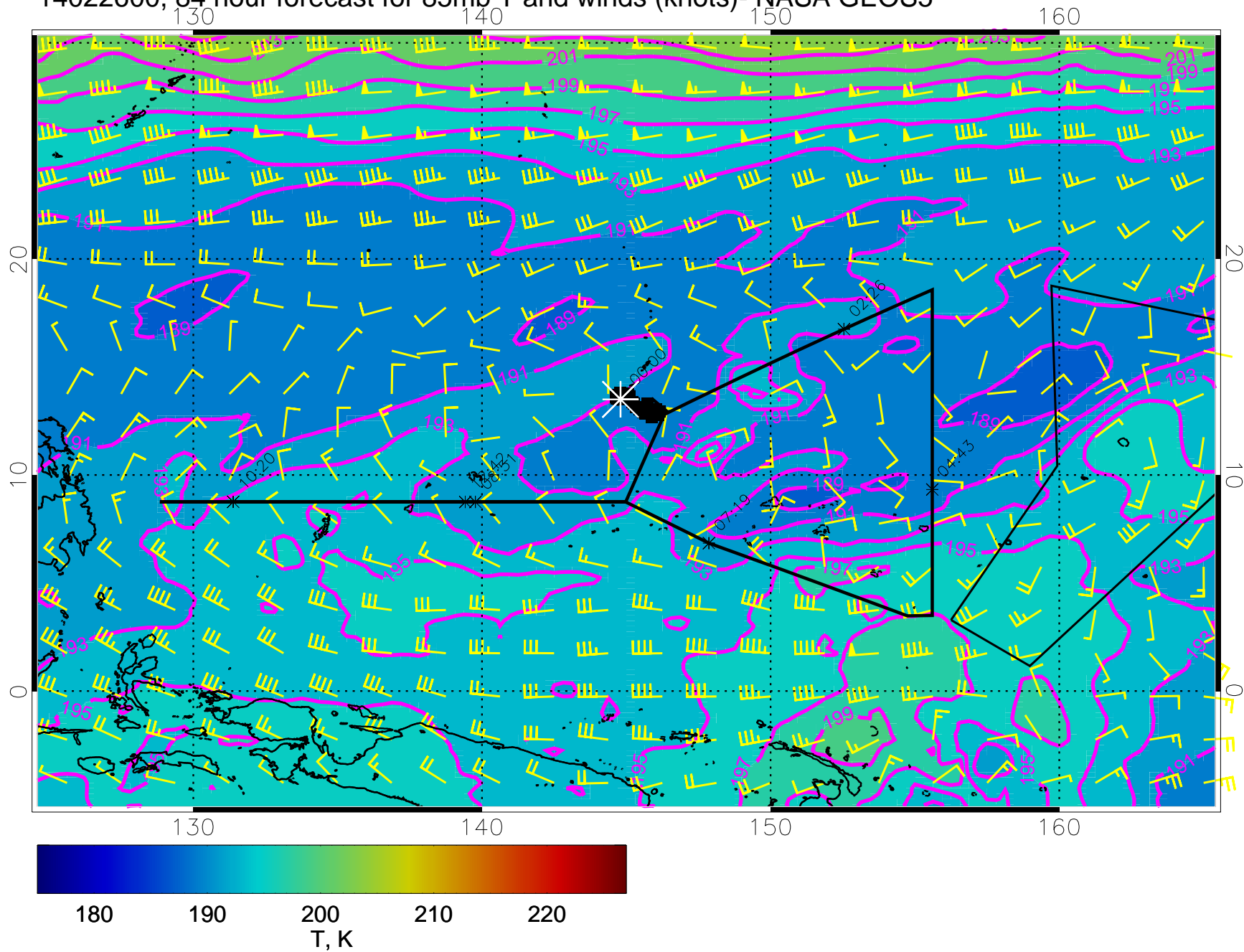
14022512, 72 hour forecast for 85mb T and winds (knots)- NASA GEOS5



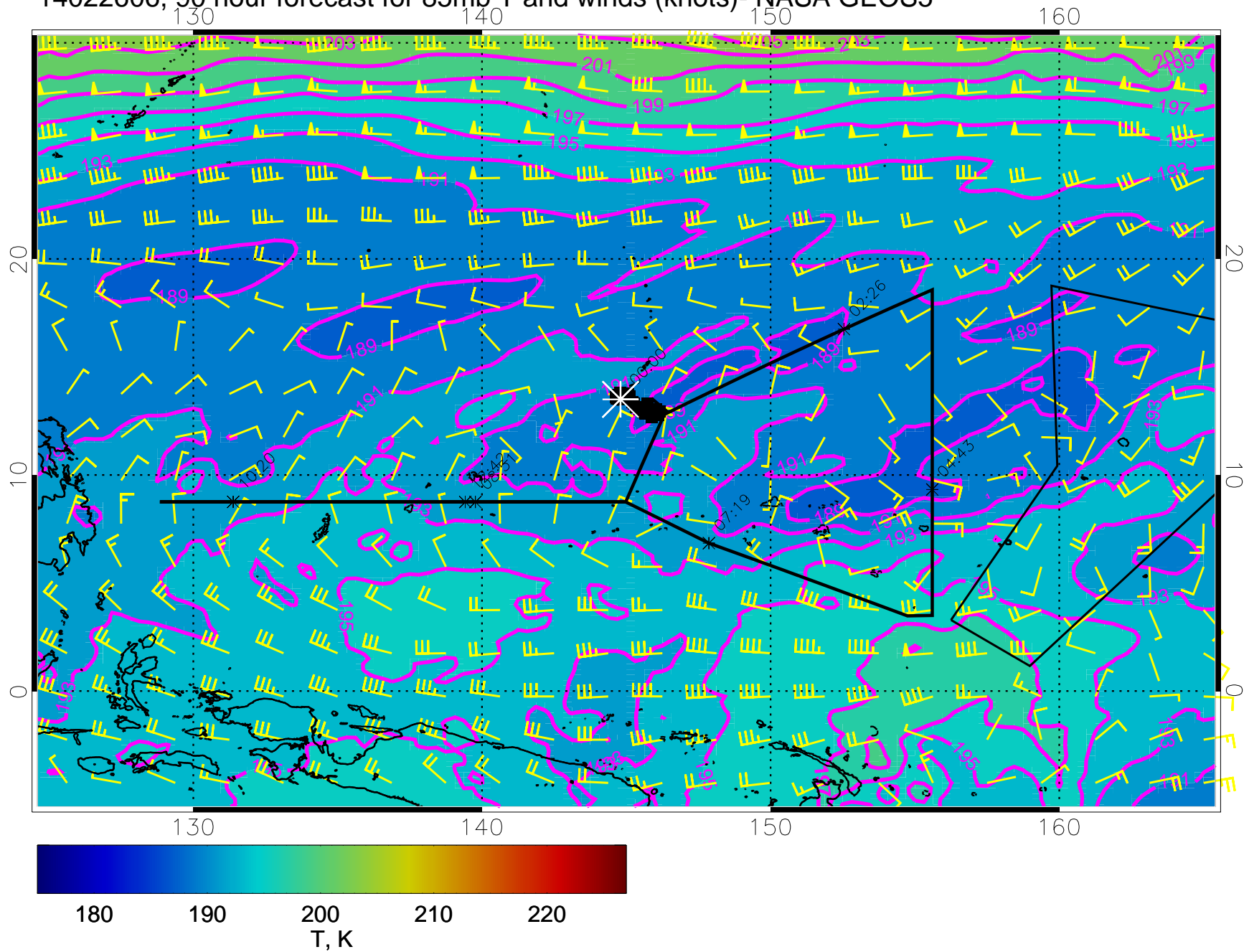
14022518, 78 hour forecast for 85mb T and winds (knots)- NASA GEOS5



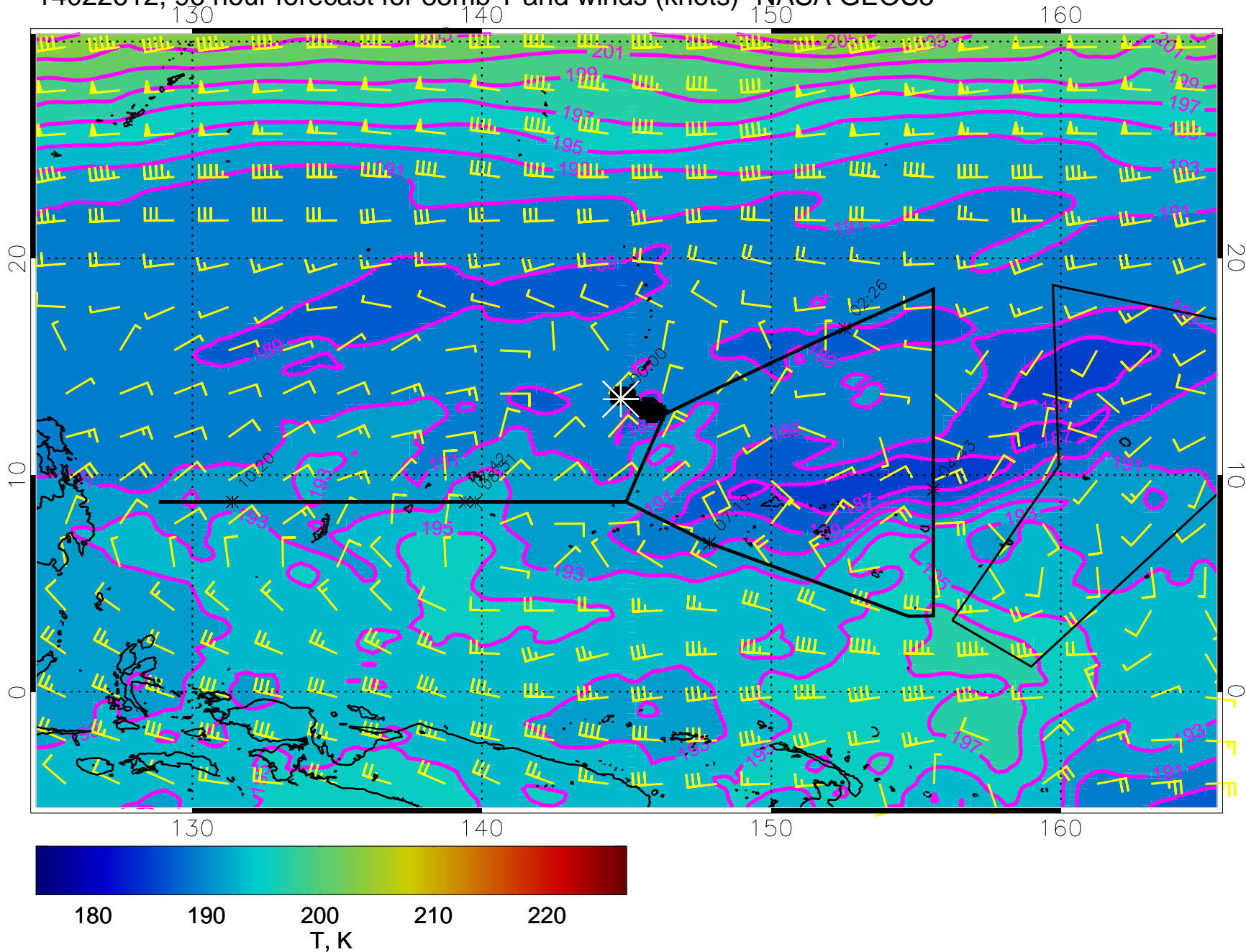
14022600, 84 hour forecast for 85mb T and winds (knots)- NASA GEOS5



14022606, 90 hour forecast for 85mb T and winds (knots)- NASA GEOS5

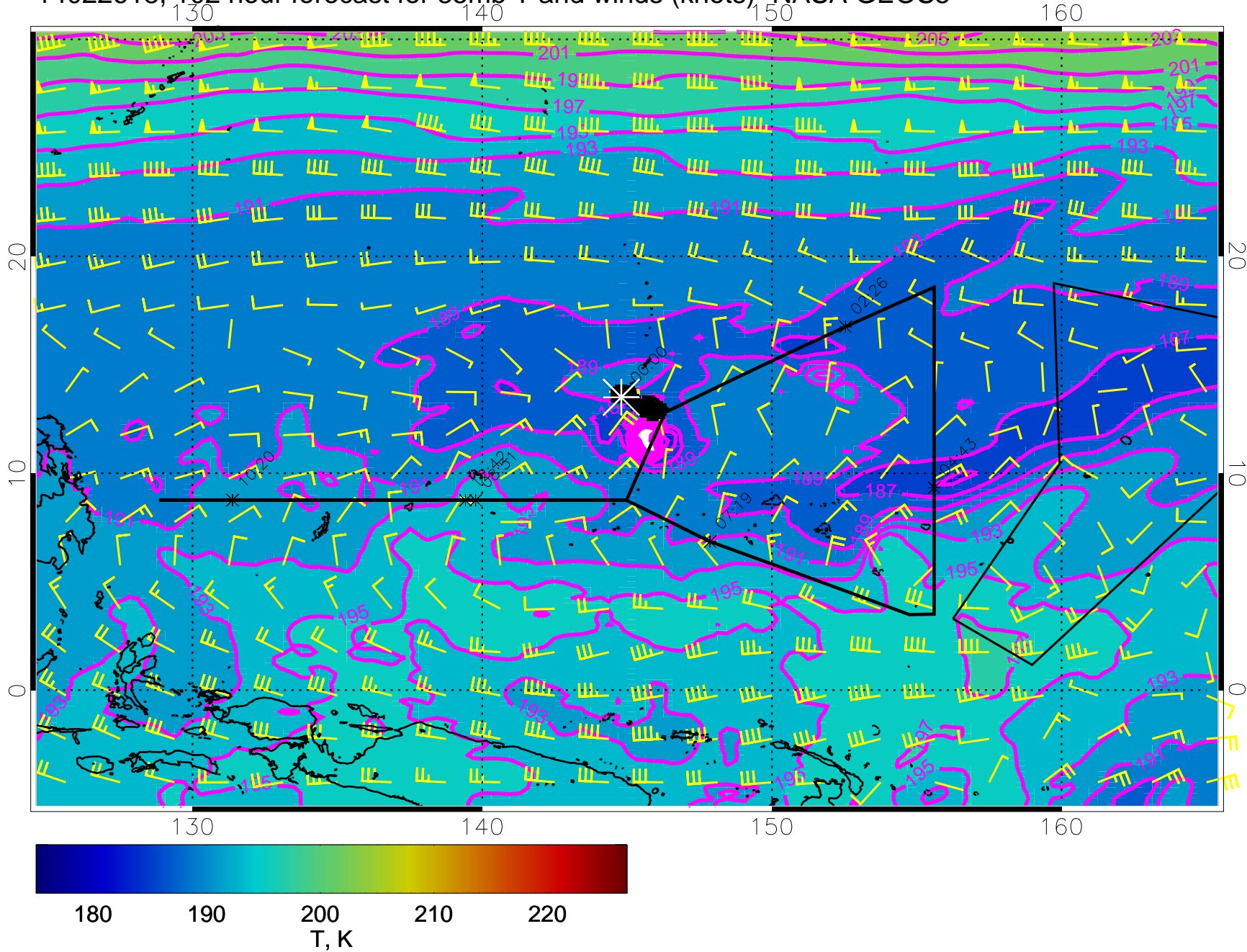


14022612, 96 hour forecast for 85mb T and winds (knots)- NASA GEOS5

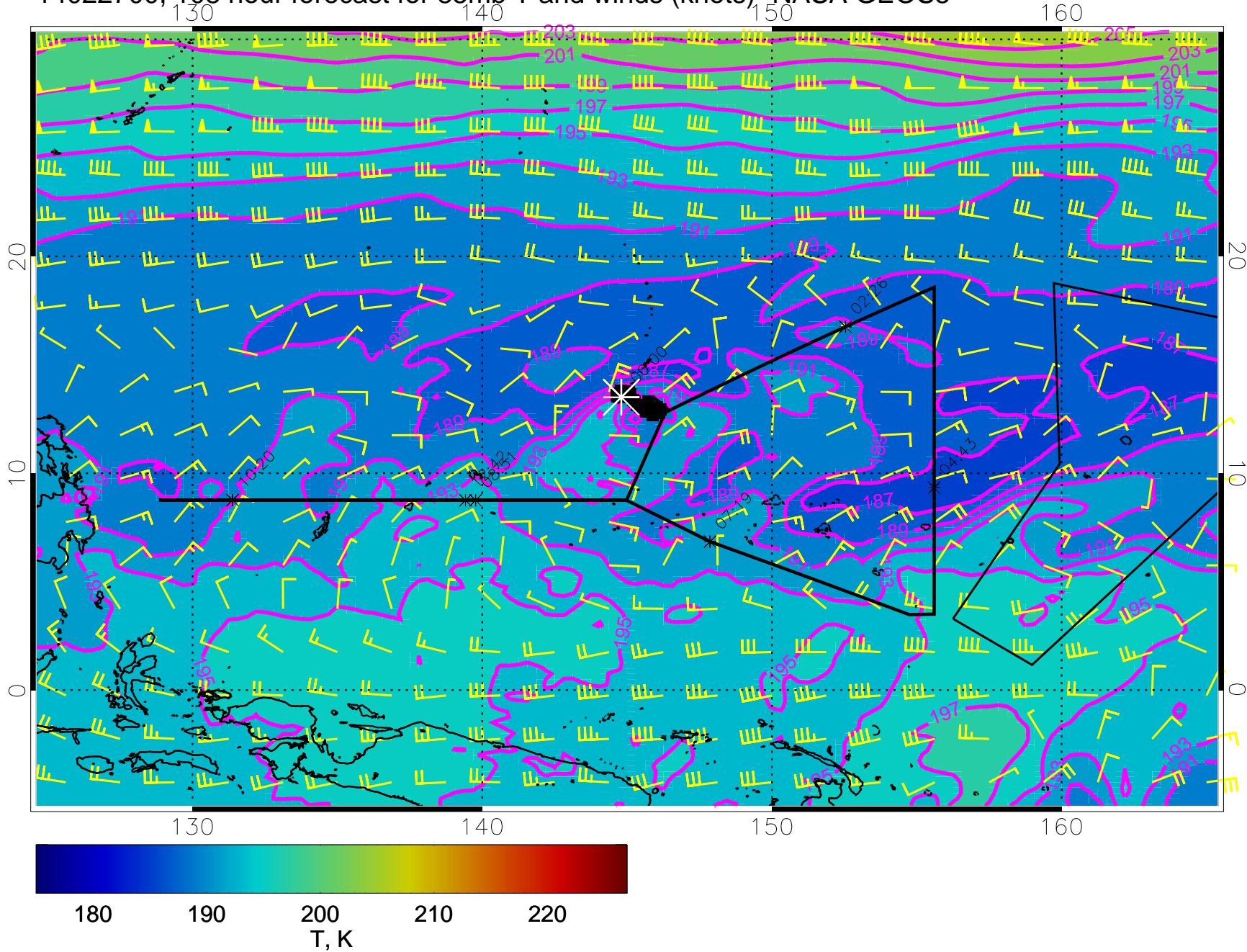




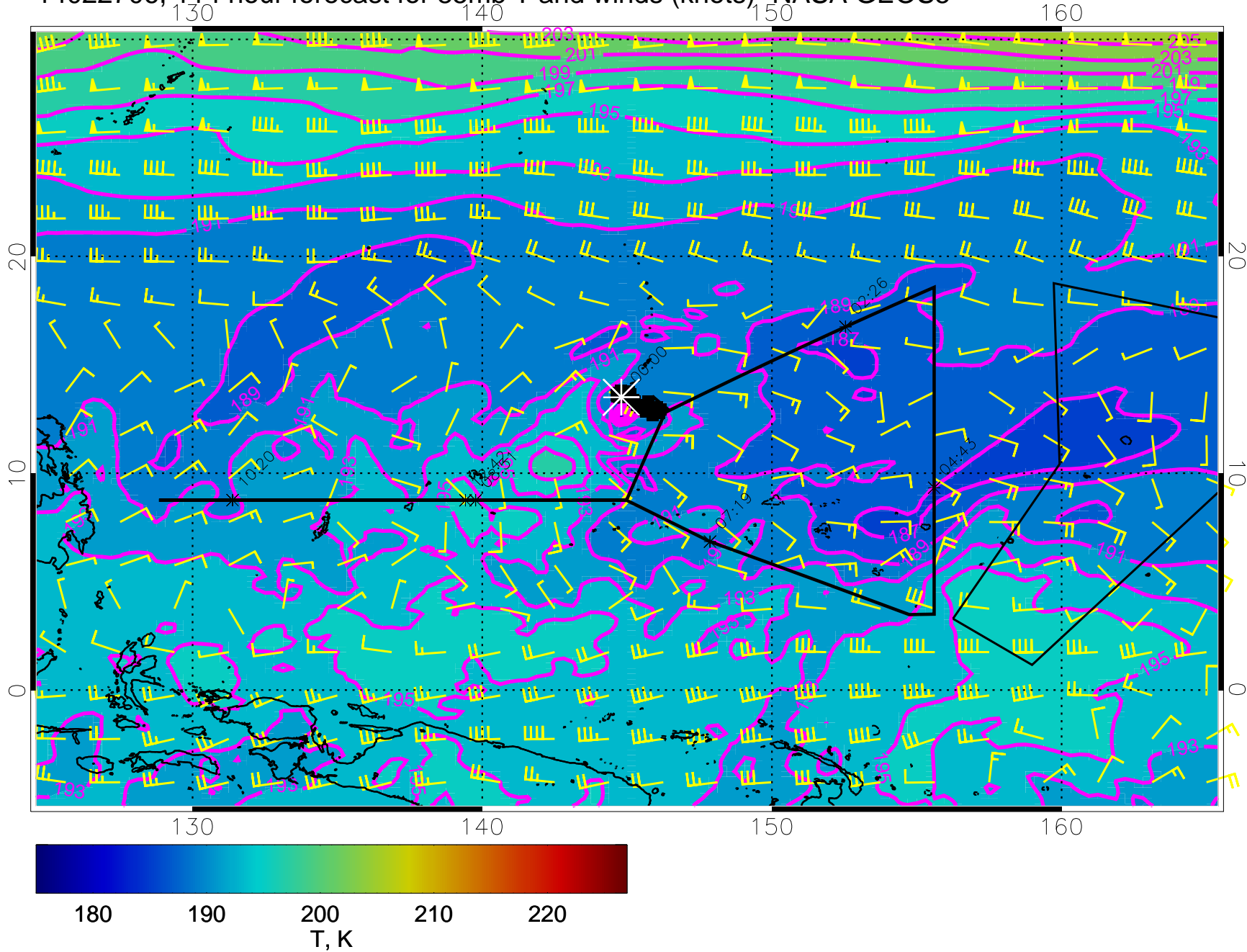
14022618, 102 hour forecast for 85mb T and winds (knots)- NASA GEOS5



14022700, 108 hour forecast for 85mb T and winds (knots)- NASA GEOS5



14022706, 114 hour forecast for 85mb T and winds (knots)- NASA GEOS5



14022712, 120 hour forecast for 85mb T and winds (knots)- NASA GEOS5

